How to use this timetable

- Use the map to find the stops closest to where you will get on and off the bus.
- Select the schedule (Weekday, Saturday, Sunday) for when you will travel. Along the top of the schedule, find the stop at or nearest the point where you will get on the bus. Follow that column down to the time you want to leave.
- Use the same method to find the times the bus is scheduled to arrive at the stop where you will get off the bus.
- If the bus stop is not listed, use the time shown for the bus stop before it as the time to wait at the stop.
- The end-of-the-line or last stop is listed in ALL CAPS on the schedule.

Cómo Usar este Horario

- Use este mapa para localizar las paradas más cercanas a donde se subirá y bajará del autobús.
- Seleccione el horario (Entre semana, sábado, domingo) de cuando viajará. A lo largo de la parte superior del horario, localice la parada o el punto más cercano a la parada en la que se subirá al autobús. Siga esa columna hacia abajo hasta la hora en la que desee salir.
- Utilice el mismo método para localizar las horas en que el autobús está programado para llegar a la parada en donde desea bajarse del autobús.
- Si la parada del autobús no está listada use la hora que se muestra en la parada anterior como la hora de espera en la parada.
- El final de la ruta o la última parada del autobús aparece en letras MAYÚSCULAS en el horario.

English-Español Effective 12-29-13

1A,B,E,Z

Wilson Boulevard-Vienna Line

metrobus

Serves these locations-
Brinda servicio a estas ubicaciones

- Vienna station (1A,Z)
- Inova Fairfax Hospital (1A,Z)
- Dunn Loring station (1B)
- Fairview Park (1B)
- Seven Corners Transit Center (1A,B,E)
- Dominion Hills (1E)
- Ballston-MU station

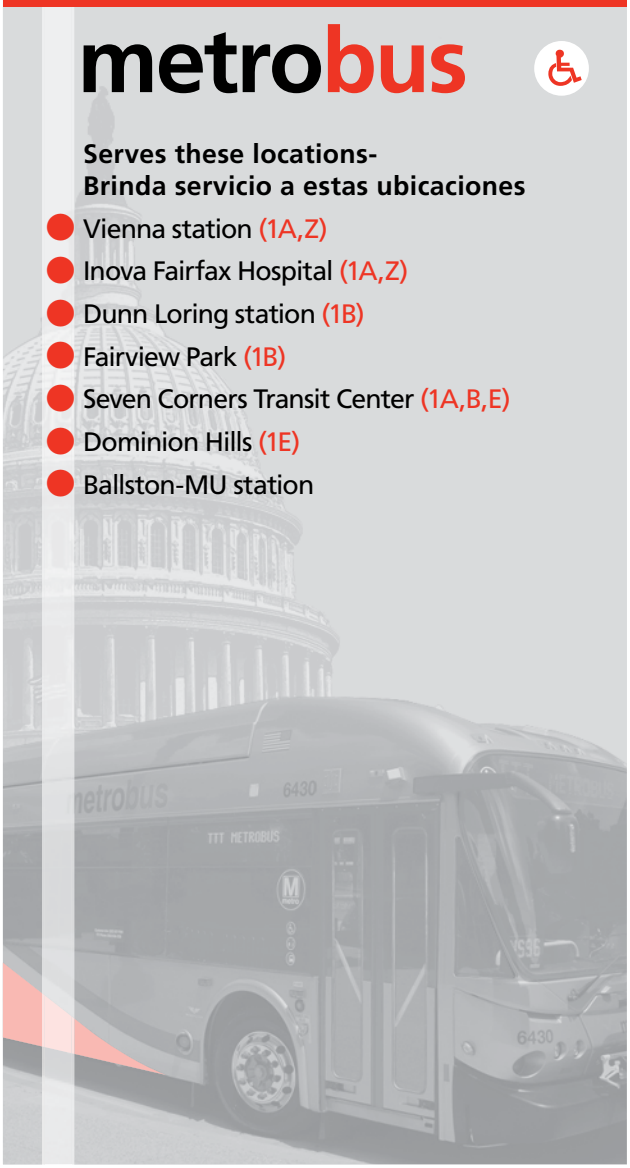

www.wmata.com
Information Anytime 202-637-7000 TTY 202-638-3780

Washington Metropolitan Area Transit Authority

A District of Columbia, Maryland and Virginia Transit Partnership

1A,B,E,Z
Wilson Boulevard-Vienna Line

For route and schedule information
Call 202-637-7000
www.wmata.com

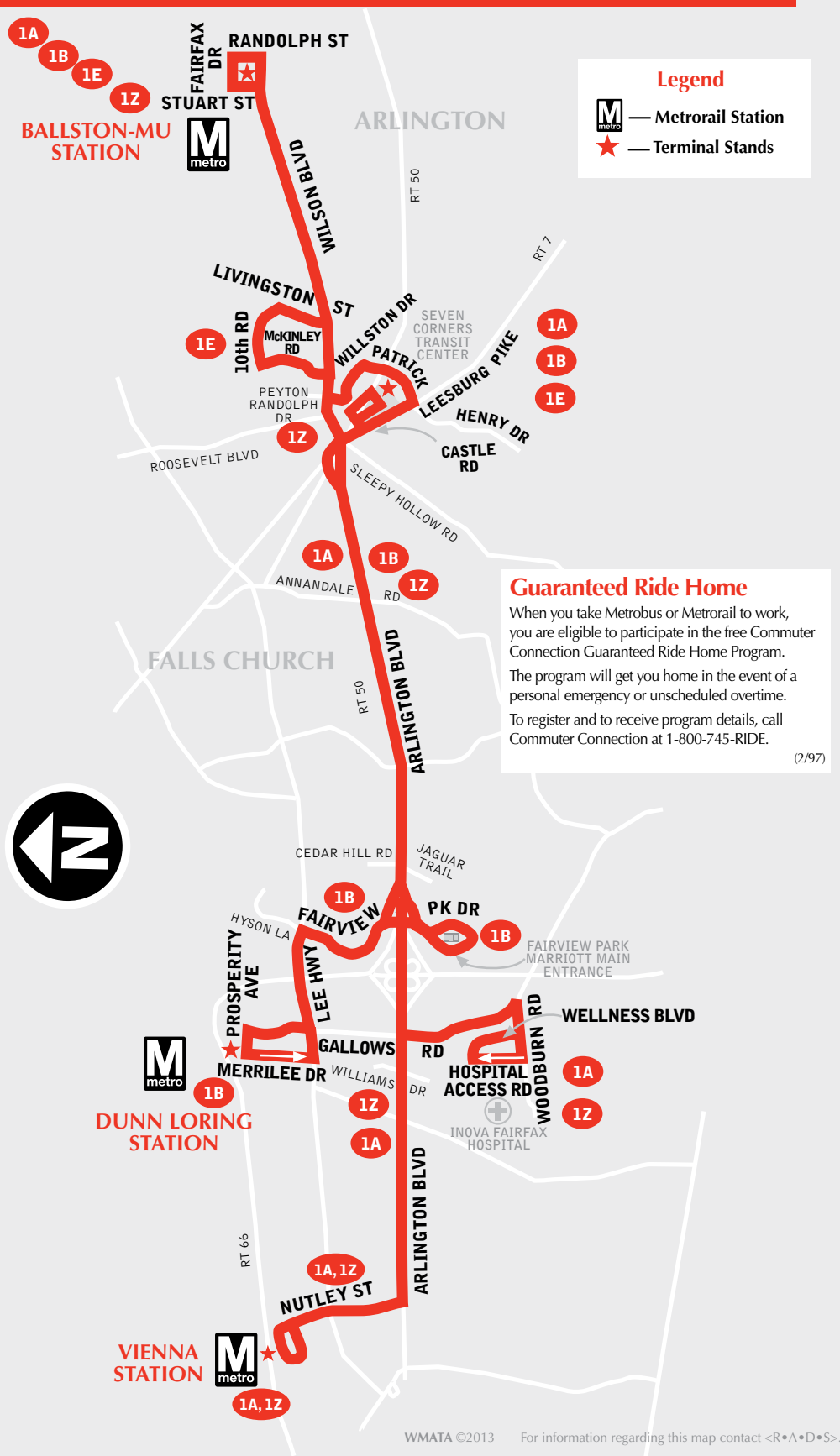

Guaranteed Ride Home

When you take Metrobus or Metrorail to work, you are eligible to participate in the free Commuter Connection Guaranteed Ride Home Program.

The program will get you home in the event of a personal emergency or unscheduled overtime.

To register and to receive program details, call Commuter Connection at 1-800-745-RIDE.

(2/97)

WMATA ©2013 For information regarding this map contact <R•A•D•S>.

1A,B,E,Z ► Westbound to Dunn Loring/Vienna stations

Wilson Boulevard Line-Vienna Line

Monday thru Friday — Lunes a viernes

Route Number	Ballston-MU	Wilson Blvd. & Livingston St.	10th Rd. & Madison St.	Patrick Henry Dr. & Arlington Blvd.	SEVEN CORNERS Transit Center	Arlington Blvd. & Annandale Rd.	Arlington Blvd. & Cedar Hill Rd.	Fairview Park Dr. & main entrance to Fairview Park Marriott	DUNN LORING ■	Inova Fairfax Hospital	Arlington Blvd. & Williams Dr.	VIENNA
AM Service — Servicio matutino												
1A	-	-	-	-	5:56	6:04	6:11	-	-	6:19	6:27	6:36
1A	6:00	6:09	-	6:14	6:21	6:29	6:36	-	-	6:44	6:52	7:01
1B	6:15	6:24	-	6:29	6:36	6:44	6:51	6:54	7:04	-	-	-
1A	6:35	6:44	-	6:50	6:56	7:04	7:12	-	-	7:21	7:29	7:39
1B	6:50	6:59	-	7:05	7:11	7:19	7:27	7:32	7:42	-	-	-
1A	7:05	7:14	-	7:20	7:26	7:34	7:42	-	-	7:51	7:59	8:09
1B	7:20	7:29	-	7:35	7:41	7:49	7:57	8:02	8:12	-	-	-
1A	7:35	7:44	-	7:50	7:56	8:04	8:12	-	-	8:21	8:29	8:39
1B	7:50	7:59	-	8:05	8:11	8:19	8:27	8:32	8:42	-	-	-
1A	8:05	8:13	-	8:19	8:24	8:33	8:41	-	-	8:47	8:55	9:05
1B	8:20	8:28	-	8:34	8:39	8:48	8:56	9:00	9:09	-	-	-
1A	8:35	8:43	-	8:49	8:54	9:03	9:11	-	-	9:17	9:25	9:35
1B	8:50	8:58	-	9:04	9:09	9:18	9:26	9:30	9:39	-	-	-
1A	9:10	9:18	-	9:24	9:29	9:38	9:46	-	-	9:52	10:00	10:10
1A	9:35	9:43	-	9:49	9:54	10:01	10:07	-	-	10:13	10:20	10:30
1A	10:05	10:13	-	10:19	10:24	10:31	10:37	-	-	10:43	10:50	11:00
1A	10:35	10:43	-	10:49	10:54	11:01	11:07	-	-	11:13	11:20	11:30
1A	11:05	11:13	-	11:19	11:24	11:31	11:37	-	-	11:43	11:50	12:00
1A	11:35	11:43	-	11:49	11:54	12:01	12:07	-	-	12:13	12:20	12:30
PM Service — Servicio vespertino												
1A	12:05	12:15	-	12:21	12:25	12:32	12:38	-	-	12:45	12:53	1:01
1A	12:35	12:45	-	12:51	12:55	1:02	1:08	-	-	1:15	1:23	1:31
1A	1:05	1:15	-	1:21	1:25	1:32	1:38	-	-	1:45	1:53	2:01
1A	1:35	1:45	-	1:51	1:55	2:02	2:08	-	-	2:15	2:23	2:31
1A	1:55	2:06	-	2:13	2:19	2:28	2:35	-	-	2:44	2:51	3:03
1B	2:15	2:26	-	2:33	2:39	2:48	2:55	3:00	3:10	-	-	-
1A	2:35	2:46	-	2:53	2:59	3:08	3:15	-	-	3:24	3:31	3:43
1B	2:50	3:01	-	3:08	3:14	3:23	3:30	3:35	3:45	-	-	-
1A	3:05	3:16	-	3:23	3:29	3:38	3:45	-	-	3:54	4:01	4:13
1B	3:20	3:31	-	3:38	3:44	3:53	4:00	4:05	4:15	-	-	-
1E	3:34	3:45	3:47	3:53	3:59	-	-	-	-	-	-	-
1A	3:47	3:58	-	4:05	4:11	4:20	4:27	-	-	4:36	4:43	4:55
1B	4:00	4:11	-	4:18	4:24	4:33	4:40	4:45	4:55	-	-	-
1E	4:15	4:26	4:28	4:34	4:40	-	-	-	-	-	-	-
$ 1Z	4:30	4:38	-	-	-	4:50	4:57	-	-	5:04	5:12	5:26
1B	4:35	4:43	-	4:53	4:59	5:11	5:20	5:24	5:36	-	-	-
1E	4:50	4:58	5:00	5:06	5:12	-	-	-	-	-	-	-
$ 1Z	5:00	5:08	-	-	-	5:20	5:27	-	-	5:34	5:42	5:56
1B	5:05	5:13	-	5:23	5:29	5:41	5:50	5:54	6:06	-	-	-
1E	5:20	5:30	5:32	5:40	5:46	-	-	-	-	-	-	-
$ 1Z	5:30	5:40	-	-	-	5:48	5:57	-	-	6:06	6:12	6:23
1B	5:35	5:45	-	5:50	5:56	6:03	6:12	6:16	6:27	-	-	-
1E	5:50	6:00	6:02	6:10	6:16	-	-	-	-	-	-	-
$ 1Z	6:00	6:10	-	-	-	6:18	6:27	-	-	6:36	6:42	6:53
1B	6:05	6:15	-	6:20	6:26	6:34	6:42	6:46	6:52	-	-	-
1E	6:20	6:30	6:33	6:37	6:43	-	-	-	-	-	-	-
$ 1Z	6:33	6:43	-	-	-	6:51	6:59	-	-	7:05	7:11	7:20
1B	6:40	6:50	-	6:55	7:01	7:09	7:17	7:21	7:27	-	-	-
1A	6:55	7:05	-	7:10	7:16	7:23	7:30	-	-	7:37	7:43	7:51
1E	7:15	7:25	7:27	7:31	7:37	-	-	-	-	-	-	-
1A	7:40	7:50	-	7:55	8:01	8:08	8:15	-	-	8:22	8:28	8:36
1A	8:05	8:15	-	8:20	8:26	8:33	8:40	-	-	8:47	8:53	9:01
1A	8:35	8:45	-	8:50	8:56	9:03	9:10	-	-	9:17	9:23	9:31
1A	9:05	9:15	-	9:20	9:26	9:33	9:40	-	-	9:47	9:53	10:01
1A	9:35	9:43	-	9:48	9:51	9:59	10:05	-	-	10:09	10:14	10:20
1A	10:05	10:13	-	10:18	10:21	10:29	10:35	-	-	10:39	10:44	10:50
1A	10:35	10:43	-	10:48	10:51	10:59	11:05	-	-	11:09	11:14	11:20
1A	11:05	11:13	-	11:18	11:21	11:29	11:35	-	-	11:39	11:44	11:50
1A	11:50	11:58	-	12:02	12:05	12:13	12:19	-	-	12:23	12:28	12:34
After Midnight Service — Servicio después de la medianoche												
1A	12:35	12:43	-	12:47	12:50	12:58	1:04	-	-	1:08	1:13	1:19

$ — No boarding or alighting between Wilson Blvd. & Livingston St. & Ballston-MU Station
No es posible abordar ni bajarse del bus entre Wilson Blvd. y Livingston St y la estación Ballston-MU.
■ — Temporary terminal stand on Prosperity Ave. at Gallows Rd.

1A,B,E,Z

Eastbound To Ballston-MU station

Wilson Boulevard Line-Vienna Line

Monday thru Friday — Lunes a viernes

Route Number	Vienna Metro	Arlington Blvd. & Javier Rd.	Inova Fairfax Hospital	Dunn Loring Metro ■	Fairview Park Dr. & main entrance to Fairview Park Marriott	Arlington Blvd. & Jaguar Trail	Arlington Blvd. & Annandale Rd.	Seven Corners Transit Center	Patrick Henry Dr. & Arlington Blvd.	10th Rd. & Madison St.	Wilson Blvd. & Livingston St.	BALLSTON -MU Metro
AM Service — Servicio matutino												
1A	4:42	4:53	4:59	-	-	5:05	5:13	5:19	5:26	-	5:33	5:40
1A	5:07	5:18	5:24	-	-	5:30	5:38	5:44	5:51	-	5:58	6:05
$ 1Z	5:35	5:46	5:51	-	-	5:57	6:06	-	-	-	6:14	6:20
1E	-	-	-	-	-	-	-	6:06	6:13	6:22	6:24	6:30
$ 1Z	5:55	6:06	6:11	-	-	6:17	6:26	-	-	-	6:34	6:40
1B	-	-	-	5:59	6:16	6:20	6:29	6:35	6:42	-	6:47	6:53
1E	-	-	-	-	-	-	-	6:46	6:53	7:01	7:04	7:11
$ 1Z	6:23	6:35	6:41	-	-	6:49	7:01	-	-	-	7:10	7:17
1B	-	-	-	6:32	6:47	6:50	7:02	7:08	7:15	-	7:21	7:28
1E	-	-	-	-	-	-	-	7:18	7:25	7:33	7:36	7:43
$ 1Z	6:53	7:05	7:11	-	-	7:19	7:31	-	-	-	7:40	7:47
1B	-	-	-	7:02	7:17	7:20	7:32	7:38	7:45	-	7:51	7:58
1E	-	-	-	-	-	-	-	7:47	7:55	8:03	8:06	8:13
$ 1Z	7:18	7:32	7:38	-	-	7:45	7:56	-	-	-	8:08	8:15
1B	-	-	-	7:28	7:44	7:47	7:58	8:05	8:13	-	8:21	8:28
1E	-	-	-	-	-	-	-	8:17	8:25	8:33	8:36	8:43
$ 1Z	7:48	8:02	8:08	-	-	8:15	8:26	-	-	-	8:38	8:45
1B	-	-	-	7:58	8:14	8:17	8:28	8:35	8:43	-	8:51	8:58
1E	-	-	-	-	-	-	-	8:47	8:55	9:03	9:06	9:13
1A	8:26	8:39	8:45	-	-	8:52	8:59	9:05	9:13	-	9:18	9:24
1B	-	-	-	8:49	9:04	9:07	9:14	9:20	9:28	-	9:33	9:39
1A	8:56	9:09	9:15	-	-	9:22	9:29	9:35	9:43	-	9:48	9:54
1B	-	-	-	9:19	9:34	9:37	9:44	9:50	9:58	-	10:03	10:09
1A	9:26	9:39	9:45	-	-	9:52	9:59	10:05	10:13	-	10:18	10:24
1B	-	-	-	9:47	10:02	10:04	10:14	10:20	10:29	-	10:34	10:41
1A	9:56	10:08	10:13	-	-	10:19	10:29	10:35	10:44	-	10:49	10:56
1A	10:26	10:38	10:43	-	-	10:49	10:59	11:05	11:14	-	11:19	11:26
1A	10:56	11:08	11:13	-	-	11:19	11:29	11:35	11:44	-	11:49	11:56
1A	11:26	11:38	11:43	-	-	11:49	11:59	12:05	12:14	-	12:19	12:26
1A	11:56	12:08	12:13	-	-	12:19	12:29	12:35	12:44	-	12:49	12:56
PM Service — Servicio vespertino												
1A	12:26	12:38	12:43	-	-	12:49	12:59	1:05	1:14	-	1:19	1:26
1A	12:56	1:08	1:13	-	-	1:19	1:29	1:35	1:44	-	1:49	1:56
1A	1:26	1:38	1:43	-	-	1:49	1:59	2:05	2:14	-	2:19	2:26
1A	1:53	2:05	2:11	-	-	2:20	2:29	2:35	2:42	-	2:48	2:57
1A	2:23	2:35	2:41	-	-	2:50	2:59	3:05	3:12	-	3:18	3:27
1A	2:53	3:05	3:11	-	-	3:20	3:29	3:35	3:42	-	3:48	3:57
1B	-	-	-	3:17	3:30	3:33	3:44	3:50	3:58	-	4:04	4:11
1A	3:21	3:35	3:42	-	-	3:48	3:59	4:05	4:13	-	4:19	4:26
1B	-	-	-	3:47	4:00	4:03	4:14	4:20	4:28	-	4:34	4:41
1A	3:51	4:05	4:12	-	-	4:18	4:29	4:35	4:43	-	4:49	4:56
1B	-	-	-	4:22	4:35	4:38	4:49	4:55	5:03	-	5:09	5:16
1A	4:31	4:45	4:52	-	-	4:58	5:09	5:15	5:23	-	5:29	5:36
1B	-	-	-	5:02	5:15	5:18	5:29	5:35	5:43	-	5:49	5:56
1A	5:11	5:25	5:32	-	-	5:38	5:49	5:55	6:03	-	6:09	6:16
1B	-	-	-	5:41	5:57	6:01	6:08	6:15	6:23	-	6:29	6:36
1A	5:54	6:06	6:12	-	-	6:21	6:28	6:35	6:43	-	6:49	6:56
1B	-	-	-	6:21	6:37	6:41	6:48	6:55	7:03	-	7:09	7:16
1A	6:34	6:46	6:52	-	-	7:01	7:08	7:15	7:23	-	7:29	7:36
1B	-	-	-	7:01	7:17	7:21	7:28	7:35	7:43	-	7:49	7:56
1A	7:26	7:37	7:44	-	-	7:52	7:59	8:05	8:11	-	8:17	8:24
1A	7:56	8:07	8:14	-	-	8:22	8:29	8:35	8:41	-	8:47	8:54
1A	8:26	8:37	8:44	-	-	8:52	8:59	9:05	9:11	-	9:17	9:24
1A	8:56	9:07	9:14	-	-	9:22	9:29	9:35	9:41	-	9:47	9:54
1A	9:38	9:49	9:55	-	-	10:01	10:07	10:13	10:18	-	10:24	10:30
1A	10:08	10:19	10:25	-	-	10:31	10:37	10:43	10:48	-	10:54	11:00
1A	10:45	10:56	11:02	-	-	11:08	11:14	11:20	11:25	-	11:31	11:37
1A	11:30	11:41	11:47	-	-	11:53	11:59	12:05	12:10	-	12:16	12:22

$ — *No boarding or alighting between Wilson Blvd. & Livingston St. & Ballston-MU Station*
No es posible abordar ni bajarse del bus entre Wilson Blvd. y Livingston St y la estación Ballston-MU.

■ — *Temporary terminal stand on Prosperity Ave. at Gallows Rd.*

1A,B,E,Z

Wilson Boulevard Line-Vienna Line

Westbound To Vienna station

Saturday — En sábados

Route Number	Ballston-MU	Wilson Blvd. & Livingston St.	Patrick Henry Dr. & Arlington Blvd.	SEVEN CORNERS Transit Center	Arlington Blvd. & Annandale Rd.	Arlington Blvd. & Cedar Hill Rd.	Inova Fairfax Hospital	Arlington Blvd. & Williams Dr.	VIENNA
AM Service — Servicio matutino									
1A	6:35	6:45	6:50	6:55	7:02	7:08	7:15	7:21	7:31
1A	7:05	7:15	7:20	7:25	7:32	7:38	7:45	7:51	8:01
1A	7:35	7:45	7:50	7:55	8:02	8:08	8:15	8:21	8:31
1A	8:05	8:15	8:20	8:25	8:32	8:38	8:45	8:51	9:01
1A	8:35	8:45	8:50	8:55	9:02	9:08	9:15	9:21	9:31
1A	9:05	9:15	9:20	9:25	9:32	9:38	9:45	9:51	10:01
1A	9:35	9:45	9:50	9:55	10:02	10:08	10:15	10:21	10:31
1A	10:05	10:15	10:20	10:25	10:32	10:38	10:45	10:51	11:01
1A	10:35	10:45	10:51	10:57	11:06	11:13	11:19	11:25	11:33
1A	11:05	11:15	11:21	11:27	11:36	11:43	11:49	11:55	12:03
1A	11:35	11:45	11:51	11:57	12:06	12:13	12:19	12:25	12:33
PM Service — Servicio vespertino									
1A	12:05	12:15	12:21	12:27	12:36	12:43	12:49	12:55	1:03
1A	12:35	12:45	12:51	12:57	1:06	1:13	1:19	1:25	1:33
1A	1:05	1:15	1:21	1:27	1:36	1:43	1:49	1:55	2:03
1A	1:35	1:45	1:51	1:57	2:06	2:13	2:19	2:25	2:33
1A	2:05	2:15	2:21	2:27	2:36	2:43	2:49	2:55	3:03
1A	2:35	2:45	2:51	2:57	3:06	3:13	3:19	3:25	3:33
1A	3:05	3:15	3:21	3:27	3:36	3:43	3:49	3:55	4:03
1A	3:35	3:45	3:51	3:57	4:06	4:13	4:19	4:25	4:33
1A	4:05	4:15	4:21	4:27	4:36	4:43	4:49	4:55	5:03
1A	4:35	4:45	4:51	4:57	5:06	5:13	5:19	5:25	5:33
1A	5:05	5:15	5:21	5:27	5:36	5:43	5:49	5:55	6:03
1A	5:35	5:45	5:51	5:57	6:06	6:13	6:19	6:25	6:33
1A	6:05	6:15	6:21	6:27	6:36	6:43	6:49	6:55	7:03
1A	6:35	6:44	6:50	6:55	7:03	7:09	7:15	7:21	7:29
1A	7:05	7:14	7:20	7:25	7:33	7:39	7:45	7:51	7:59
1A	7:35	7:44	7:50	7:55	8:03	8:09	8:15	8:21	8:29
1A	8:05	8:14	8:20	8:25	8:33	8:39	8:45	8:51	8:59
1A	8:35	8:44	8:50	8:55	9:03	9:09	9:15	9:21	9:29
1A	9:05	9:14	9:20	9:25	9:33	9:39	9:45	9:51	9:59
1A	9:35	9:44	9:50	9:55	10:03	10:09	10:15	10:21	10:29
1A	10:05	10:13	10:19	10:24	10:31	10:37	10:42	10:47	10:55
1A	10:35	10:43	10:49	10:54	11:01	11:07	11:12	11:17	11:25
1A	11:35	11:43	11:49	11:54	12:01	12:07	12:12	12:17	12:25
After Midnight Service — Servicio después de la medianoche									
1A	12:35	12:43	12:49	12:54	1:01	1:07	1:12	1:17	1:25

1A,B,E,Z

Wilson Boulevard Line-Vienna Line

Eastbound To Ballston-MU station

Saturday — En sábados

Route Number	Vienna Metro	Arlington Blvd. & Javier Rd.	Inova Fairfax Hospital	Arlington Blvd. & Jaguar Trail	Arlington Blvd. & Annandale Rd.	Seven Corners Transit Center	Patrick Henry Dr. & Arlington Blvd.	Wilson Blvd. & Livingston St.	BALLSTON -MU Metro
AM Service — Servicio matutino									
1A	5:30	5:39	5:44	5:51	5:59	6:05	6:11	6:17	6:26
1A	6:00	6:09	6:14	6:21	6:29	6:35	6:41	6:47	6:56
1A	6:30	6:39	6:44	6:51	6:59	7:05	7:11	7:17	7:26
1A	7:00	7:09	7:14	7:21	7:29	7:35	7:41	7:47	7:56
1A	7:30	7:39	7:44	7:51	7:59	8:05	8:11	8:17	8:26
1A	8:00	8:09	8:14	8:21	8:29	8:35	8:41	8:47	8:56
1A	8:30	8:39	8:44	8:51	8:59	9:05	9:11	9:17	9:26
1A	9:00	9:09	9:14	9:21	9:29	9:35	9:41	9:47	9:56
1A	9:30	9:39	9:44	9:51	9:59	10:05	10:11	10:17	10:26
1A	10:00	10:09	10:14	10:21	10:29	10:35	10:41	10:47	10:56
1A	10:27	10:38	10:43	10:50	10:58	11:05	11:13	11:19	11:27
1A	10:57	11:08	11:13	11:20	11:28	11:35	11:43	11:49	11:57
1A	11:27	11:38	11:43	11:50	11:58	12:05	12:13	12:19	12:27
1A	11:57	12:08	12:13	12:20	12:28	12:35	12:43	12:49	12:57
PM Service — Servicio vespertino									
1A	12:27	12:38	12:43	12:50	12:58	1:05	1:13	1:19	1:27
1A	12:57	1:08	1:13	1:20	1:28	1:35	1:43	1:49	1:57
1A	1:27	1:38	1:43	1:50	1:58	2:05	2:13	2:19	2:27
1A	1:57	2:08	2:13	2:20	2:28	2:35	2:43	2:49	2:57
1A	2:27	2:38	2:43	2:50	2:58	3:05	3:13	3:19	3:27
1A	2:57	3:08	3:13	3:20	3:28	3:35	3:43	3:49	3:57
1A	3:27	3:38	3:43	3:50	3:58	4:05	4:13	4:19	4:27
1A	3:57	4:08	4:13	4:20	4:28	4:35	4:43	4:49	4:57
1A	4:27	4:38	4:43	4:50	4:58	5:05	5:13	5:19	5:27
1A	4:57	5:08	5:13	5:20	5:28	5:35	5:43	5:49	5:57
1A	5:29	5:39	5:44	5:51	5:59	6:05	6:11	6:16	6:24
1A	5:59	6:09	6:14	6:21	6:29	6:35	6:41	6:46	6:54
1A	6:29	6:39	6:44	6:51	6:59	7:05	7:11	7:16	7:24
1A	6:59	7:09	7:14	7:21	7:29	7:35	7:41	7:46	7:54
1A	7:29	7:39	7:44	7:51	7:59	8:05	8:11	8:16	8:24
1A	7:59	8:09	8:14	8:21	8:29	8:35	8:41	8:46	8:54
1A	8:29	8:39	8:44	8:51	8:59	9:05	9:11	9:16	9:24
1A	8:59	9:09	9:14	9:21	9:29	9:35	9:41	9:46	9:54
1A	9:32	9:41	9:46	9:52	9:59	10:05	10:11	10:17	10:25
1A	10:02	10:11	10:16	10:22	10:29	10:35	10:41	10:47	10:55
1A	10:32	10:41	10:46	10:52	10:59	11:05	11:11	11:17	11:25
1A	11:32	11:41	11:46	11:52	11:59	12:05	12:11	12:17	12:25

1A,B,E,Z

Wilson Boulevard Line-Vienna Line

Westbound To Vienna station

Sunday — En domingo

Route Number	Ballston-MU	Wilson Blvd. & Livingston St.	Patrick Henry Dr. & Arlington Blvd.	SEVEN CORNERS Transit Center	Arlington Blvd. & Annandale Rd.	Arlington Blvd. & Cedar Hill Rd.	Inova Fairfax Hospital	Arlington Blvd. & Williams Dr.	VIENNA
AM Service — Servicio matutino									
1A	7:35	7:43	7:48	7:53	7:59	8:05	8:13	8:19	8:27
1A	8:35	8:43	8:48	8:53	8:59	9:05	9:13	9:19	9:27
1A	9:05	9:13	9:18	9:23	9:29	9:35	9:43	9:49	9:57
1A	9:35	9:45	9:51	9:56	10:04	10:10	10:17	10:23	10:32
1A	10:05	10:15	10:21	10:26	10:34	10:40	10:47	10:53	11:02
1A	10:35	10:45	10:51	10:56	11:04	11:10	11:17	11:23	11:32
1A	11:05	11:15	11:21	11:26	11:34	11:40	11:47	11:53	12:02
1A	11:35	11:45	11:51	11:56	12:04	12:10	12:17	12:23	12:32
PM Service — Servicio vespertino									
1A	12:05	12:15	12:21	12:26	12:34	12:40	12:47	12:53	1:02
1A	12:35	12:45	12:51	12:57	1:06	1:13	1:19	1:25	1:33
1A	1:05	1:15	1:21	1:27	1:36	1:43	1:49	1:55	2:03
1A	1:35	1:45	1:51	1:57	2:06	2:13	2:19	2:25	2:33
1A	2:05	2:15	2:21	2:27	2:36	2:43	2:49	2:55	3:03
1A	2:35	2:45	2:51	2:57	3:06	3:13	3:19	3:25	3:33
1A	3:05	3:15	3:21	3:27	3:36	3:43	3:49	3:55	4:03
1A	3:35	3:45	3:51	3:57	4:06	4:13	4:19	4:25	4:33
1A	4:05	4:15	4:21	4:27	4:36	4:43	4:49	4:55	5:03
1A	4:35	4:45	4:51	4:57	5:06	5:13	5:19	5:25	5:33
1A	5:05	5:15	5:21	5:27	5:36	5:43	5:49	5:55	6:03
1A	5:35	5:45	5:51	5:57	6:06	6:13	6:19	6:25	6:33
1A	6:05	6:15	6:21	6:27	6:36	6:43	6:49	6:55	7:03
1A	6:35	6:43	6:49	6:54	7:01	7:07	7:12	7:17	7:25
1A	7:05	7:13	7:19	7:24	7:31	7:37	7:42	7:47	7:55
1A	7:35	7:43	7:49	7:54	8:01	8:07	8:12	8:17	8:25
1A	8:35	8:43	8:49	8:54	9:01	9:07	9:12	9:17	9:25
1A	9:35	9:43	9:49	9:54	10:01	10:07	10:12	10:17	10:25
1A	10:35	10:43	10:49	10:54	11:01	11:07	11:12	11:17	11:25

1A,B,E,Z

Wilson Boulevard Line-Vienna Line

Eastbound To Ballston-MU station

Sunday — En domingo

Route Number	Vienna Metro	Arlington Blvd. & Javier Rd.	Inova Fairfax Hospital	Arlington Blvd. & Jaguar Trail	Arlington Blvd. & Annandale Rd.	Seven Corners Transit Center	Patrick Henry Dr. & Arlington Blvd.	Wilson Blvd. & Livingston St.	BALLSTON -MU Metro
AM Service — Servicio matutino									
1A	7:35	7:43	7:48	7:53	8:00	8:05	8:10	8:15	8:21
1A	8:05	8:13	8:18	8:23	8:30	8:35	8:40	8:45	8:51
1A	8:30	8:40	8:45	8:51	8:59	9:05	9:11	9:17	9:24
1A	9:00	9:10	9:15	9:21	9:29	9:35	9:41	9:47	9:54
1A	9:30	9:40	9:45	9:51	9:59	10:05	10:11	10:17	10:24
1A	10:00	10:10	10:15	10:21	10:29	10:35	10:41	10:47	10:54
1A	10:30	10:40	10:45	10:51	10:59	11:05	11:11	11:17	11:24
1A	11:00	11:10	11:15	11:21	11:29	11:35	11:41	11:47	11:54
1A	11:27	11:38	11:43	11:50	11:58	12:05	12:13	12:19	12:27
1A	11:57	12:08	12:13	12:20	12:28	12:35	12:43	12:49	12:57
PM Service — Servicio vespertino									
1A	12:27	12:38	12:43	12:50	12:58	1:05	1:13	1:19	1:27
1A	12:57	1:08	1:13	1:20	1:28	1:35	1:43	1:49	1:57
1A	1:27	1:38	1:43	1:50	1:58	2:05	2:13	2:19	2:27
1A	1:57	2:08	2:13	2:20	2:28	2:35	2:43	2:49	2:57
1A	2:27	2:38	2:43	2:50	2:58	3:05	3:13	3:19	3:27
1A	2:57	3:08	3:13	3:20	3:28	3:35	3:43	3:49	3:57
1A	3:27	3:38	3:43	3:50	3:58	4:05	4:13	4:19	4:27
1A	3:57	4:08	4:13	4:20	4:28	4:35	4:43	4:49	4:57
1A	4:27	4:38	4:43	4:50	4:58	5:05	5:13	5:19	5:27
1A	4:57	5:08	5:13	5:20	5:28	5:35	5:43	5:49	5:57
1A	5:27	5:38	5:43	5:50	5:58	6:05	6:13	6:19	6:27
1A	5:57	6:08	6:13	6:20	6:28	6:35	6:43	6:49	6:57
1A	6:32	6:43	6:47	6:53	7:00	7:05	7:11	7:16	7:24
1A	7:32	7:43	7:47	7:53	8:00	8:05	8:11	8:16	8:24
1A	8:32	8:43	8:47	8:53	9:00	9:05	9:11	9:16	9:24
1A	9:32	9:43	9:47	9:53	10:00	10:05	10:11	10:16	10:24

1A,B,E,Z

Wilson Boulevard Line-Vienna Line

Westbound To Dunn Loring station

Saturday Supplemental —
Sábados suplementario

Route Number	Ballston-MU	Wilson Blvd. & Livingston St.	Patrick Henry Dr. & Arlington Blvd.	SEVEN CORNERS Transit Center	Arlington Blvd. & Annandale Rd.	Arlington Blvd. & Cedar Hill Rd.	Fairview Park Dr. & main entrance to Fairview Park Marriott	DUNN LORING ■
AM Service — Servicio matutino								
1B	6:05	6:15	6:20	6:25	6:32	6:38	6:42	6:51
1B	6:50	7:00	7:05	7:10	7:17	7:23	7:27	7:36
1B	7:20	7:30	7:35	7:40	7:47	7:53	7:57	8:06
1B	7:50	8:00	8:05	8:10	8:17	8:23	8:27	8:36
1B	8:20	8:30	8:35	8:40	8:47	8:53	8:57	9:06
PM Service — Servicio vespertino								
1B	2:50	3:00	3:06	3:12	3:21	3:28	3:32	3:40
1B	3:20	3:30	3:36	3:42	3:51	3:58	4:02	4:10
1B	3:50	4:00	4:06	4:12	4:21	4:28	4:32	4:40
1B	4:20	4:30	4:36	4:42	4:51	4:58	5:02	5:10
1B	4:50	5:00	5:06	5:12	5:21	5:28	5:32	5:40
1B	5:20	5:30	5:36	5:42	5:51	5:58	6:02	6:10
1B	5:50	6:00	6:06	6:12	6:21	6:28	6:32	6:40
1B	6:20	6:30	6:36	6:42	6:51	6:58	7:02	7:10

■ — *Temporary terminal stand on Prosperity Ave. at Gallows Rd.*

On four Federal holidays, Columbus Day, Veterans' Day, Martin L. King Day, and Presidents' Day, Metrobus will run on a Saturday supplemental schedule. On these holidays, the supplemental trips will operate in addition to the regular Saturday trips.

El Día de la Raza, el Día de los Veteranos, el Día de Martin Luther King Jr. y el Día de los Presidentes, Metrobus operará viajes complementarios además del horario regular de los sábados en esta ruta.

Eastbound To Ballston-MU station

Saturday Supplemental —
Sábados suplementario

Route Number	Dunn Loring ■	Fairview Park Dr. & main entrance to Fairview Park Marriott	Arlington Blvd. & Jaguar Trail	Arlington Blvd. & Annandale Rd.	Seven Corners Transit Center	Patrick Henry Dr. & Arlington Blvd.	Wilson Blvd. & Livingston St.	BALLSTON -MU
AM Service — Servicio matutino								
1B	5:06	5:18	5:21	5:29	5:35	5:41	5:47	5:56
1B	5:51	6:03	6:06	6:14	6:20	6:26	6:32	6:41
1B	6:21	6:33	6:36	6:44	6:50	6:56	7:02	7:11
1B	6:51	7:03	7:06	7:14	7:20	7:26	7:32	7:41
1B	7:21	7:33	7:36	7:44	7:50	7:56	8:02	8:11
1B	7:51	8:03	8:06	8:14	8:20	8:26	8:32	8:41
1B	8:21	8:33	8:36	8:44	8:50	8:56	9:02	9:11
1B	8:51	9:03	9:06	9:14	9:20	9:26	9:32	9:41
PM Service — Servicio vespertino								
1B	3:18	3:30	3:35	3:43	3:50	3:58	4:04	4:12
1B	3:48	4:00	4:05	4:13	4:20	4:28	4:34	4:42
1B	4:18	4:30	4:35	4:43	4:50	4:58	5:04	5:12
1B	4:48	5:00	5:05	5:13	5:20	5:28	5:34	5:42
1B	5:22	5:33	5:36	5:44	5:50	5:56	6:01	6:09
1B	5:52	6:03	6:06	6:14	6:20	6:26	6:31	6:39

■ — *Temporary terminal stand on Prosperity Ave. at Gallows Rd.*

On four Federal holidays, Columbus Day, Veterans' Day, Martin L. King Day, and Presidents' Day, Metrobus will run on a Saturday supplemental schedule. On these holidays, the supplemental trips will operate in addition to the regular Saturday trips.

El Día de la Raza, el Día de los Veteranos, el Día de Martin Luther King Jr. y el Día de los Presidentes, Metrobus operará viajes complementarios además del horario regular de los sábados en esta ruta.

How to use this timetable

- Use the map to find the stops closest to where you will get on and off the bus.
- Select the schedule (Weekday, Saturday, Sunday) for when you will travel. Along the top of the schedule, find the stop at or nearest the point where you will get on the bus. Follow that column down to the time you want to leave.
- Use the same method to find the times the bus is scheduled to arrive at the stop where you will get off the bus.
- If the bus stop is not listed, use the time shown for the bus stop before it as the time to wait at the stop.
- The end-of-the-line or last stop is listed in ALL CAPS on the schedule.

Cómo Usar este Horario

- Use este mapa para localizar las paradas más cercanas a donde se subirá y bajará del autobús.
- Seleccione el horario (Entre semana, sábado, domingo) de cuando viajará. A lo largo de la parte superior del horario, localice la parada o el punto más cercano a la parada en la que se subirá al autobús. Siga esa columna hacia abajo hasta la hora en la que desee salir.
- Utilice el mismo método para localizar las horas en que el autobús está programado para llegar a la parada en donde desea bajarse del autobús.
- Si la parada del autobús no está listada use la hora que se muestra en la parada anterior como la hora de espera en la parada.
- El final de la ruta o la última parada del autobús aparece en letras MAYÚSCULAS en el horario.

English-Español Effective 12-29-13

1C

Fair Oaks-Fairfax Boulevard Line

metrobus

Serves these locations-
Brinda servicio a estas ubicaciones

- McConnell Public Safety and Transportation Operations Center
- Fair Oaks Mall
- Fairfax County Government Center
- Kamp Washington
- Fairfax Circle
- Inova Fairfax Hospital
- Dunn Loring station

www.wmata.com
Information Anytime 202-637-7000 TTY 202-638-3780

Washington Metropolitan Area Transit Authority

A District of Columbia, Maryland and Virginia Transit Partnership

1C
Fair Oaks-Fairfax Boulevard Line

For route and schedule information
Call 202-637-7000
www.wmata.com

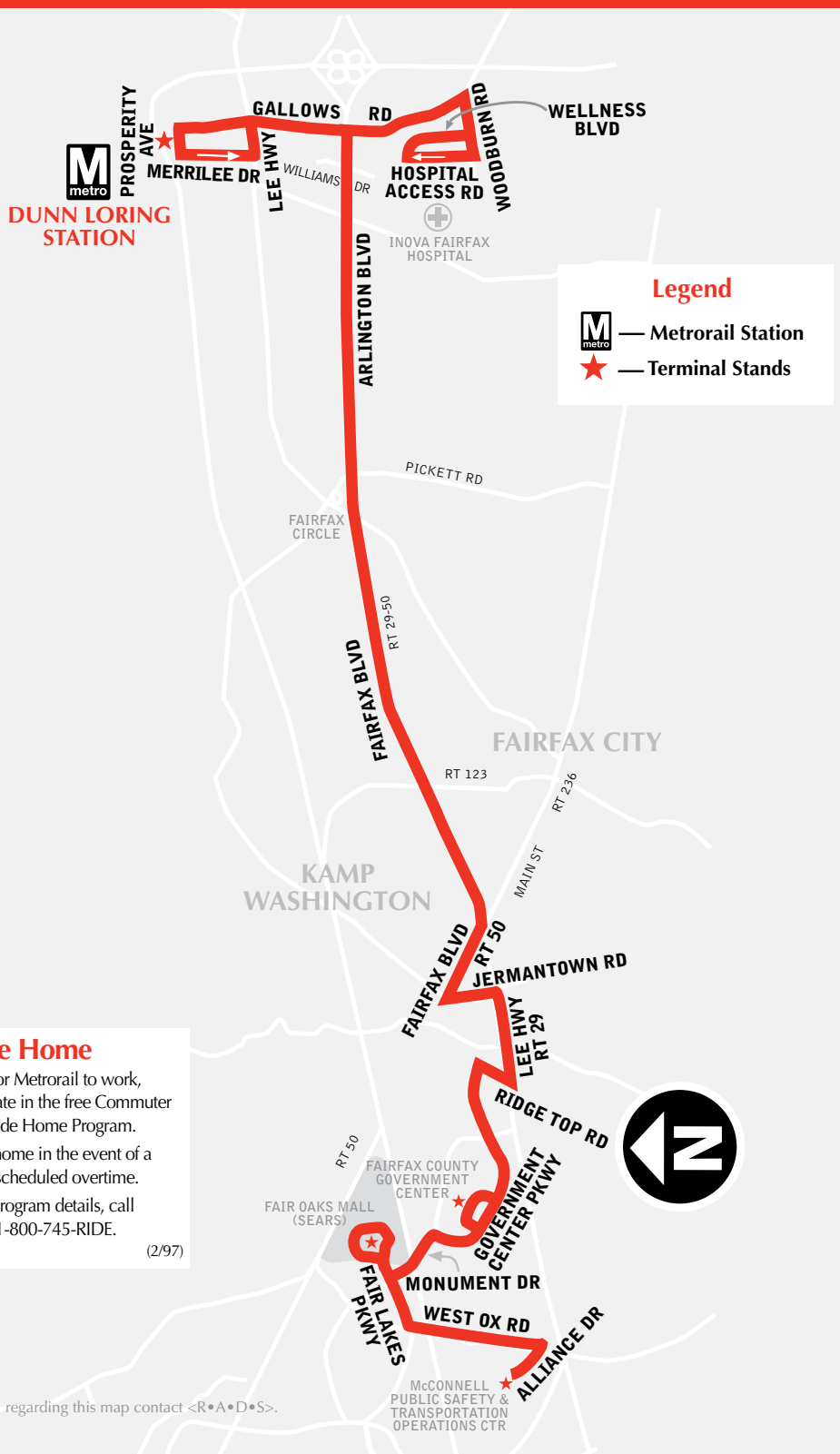

Guaranteed Ride Home

When you take Metrobus or Metrorail to work, you are eligible to participate in the free Commuter Connection Guaranteed Ride Home Program.

The program will get you home in the event of a personal emergency or unscheduled overtime.

To register and to receive program details, call Commuter Connection at 1-800-745-RIDE.

(2/97)

WMATA ©2013 For information regarding this map contact <R•A•D•S>.

1C

Fair Oaks-Dunn Loring Line

Westbound to McConnell Public Safety & Transportation Operations Center

Monday thru Friday — Lunes a viernes

Route Number	Dunn Loring ■	Inova Fairfax Hospital	Arlington Blvd. & Williams Dr.	Arlington Blvd. & Pickett Rd.	Fairfax Blvd. & Route 123	Jermantown Rd. & Fairfax Blvd.	Fairfax County Government Center	Fair Oaks Mall (Sears)	McConnell Public Safety & Transportation Operations Center ●
AM Service — Servicio matutino									
1C	6:20	6:34	6:39	6:46	6:52	6:57	7:06	7:12	7:19
1C	6:50	7:04	7:09	7:16	7:22	7:27	7:36	7:42	7:49
1C	7:20	7:34	7:39	7:46	7:52	7:57	8:06	8:12	8:19
1C	7:50	8:04	8:09	8:16	8:22	8:27	8:36	8:42	8:49
1C	8:20	8:34	8:39	8:46	8:52	8:57	9:06	9:12	9:19
1C	8:50	9:04	9:09	9:16	9:22	9:27	9:36	9:42	9:49
1C	9:20	9:34	9:39	9:46	9:52	10:00	10:11	10:18	10:25
1C	9:50	10:04	10:09	10:16	10:22	10:30	10:41	10:48	10:55
1C	10:50	11:04	11:09	11:16	11:22	11:30	11:41	11:48	11:55
1C	11:50	12:04	12:09	12:16	12:22	12:30	12:41	12:48	12:55
PM Service — Servicio vespertino									
1C	12:50	1:04	1:09	1:16	1:22	1:30	1:41	1:48	1:55
1C	1:50	2:05	2:11	2:17	2:24	2:33	2:42	2:48	2:58
1C	2:50	3:05	3:11	3:17	3:24	3:33	3:42	3:48	3:58
1C	3:50	4:05	4:11	4:17	4:24	4:33	4:42	4:48	4:58
1C	4:20	4:35	4:42	4:50	4:58	5:11	5:18	5:25	5:33
1C	4:50	5:05	5:12	5:20	5:28	5:41	5:48	5:55	6:03
1C	5:20	5:35	5:42	5:50	5:58	6:11	6:18	6:25	6:33
1C	5:50	6:05	6:12	6:20	6:28	6:41	6:48	6:55	7:03
1C	6:20	6:36	6:42	6:48	6:56	7:09	7:16	7:22	7:31
1C	6:50	7:06	7:12	7:18	7:26	7:39	7:46	7:52	8:01
1C	7:20	7:35	7:40	7:45	7:52	8:01	8:07	8:13	8:20
1C	7:50	8:05	8:10	8:15	8:22	8:31	8:37	8:43	8:50
1C	8:50	9:05	9:10	9:15	9:22	9:31	9:37	9:43	9:50
1C	9:50	10:05	10:10	10:15	10:19	10:28	10:34	10:40	10:47
1C	10:50	11:05	11:10	11:15	11:19	11:28	11:34	-	11:41
1C	11:50	12:05	12:10	12:15	12:19	12:28	12:34	-	12:41

■ — *Temporary terminal stand on Prosperity Ave. at Gallows Rd.*

● — *Trips are signed WEST OX ROAD & ALLIANCE DRIVE. Last customer stop is on Alliance Dr. at VDOT NOVA District Headquarters Bldg.*

Eastbound to Dunn Loring station

Monday thru Friday — Lunes a viernes

Route Number	McConnell Public Safety & Transportation Operations Center ●	Fair Oaks Mall (Sears)	Fairfax County Government Center	Fairfax Blvd. & Jermantown Rd.	Fairfax Blvd. & Route 123	Arlington Blvd. & Pickett Rd.	Arlington Blvd. & Javier Rd.	Inova Fairfax Hospital	DUNN LORING ■
AM Service — Servicio matutino									
1C	4:06	-	4:13	4:21	4:26	4:31	4:35	4:41	4:52
1C	4:36	-	4:43	4:51	4:56	5:01	5:05	5:11	5:22
1C	5:06	-	5:13	5:21	5:26	5:31	5:35	5:41	5:52
1C	5:36	-	5:43	5:51	5:56	6:01	6:05	6:11	6:22
1C	6:06	-	6:13	6:21	6:26	6:31	6:35	6:41	6:52
1C	6:36	-	6:43	6:51	6:56	7:01	7:05	7:11	7:22
1C	7:00	7:07	7:13	7:22	7:29	7:34	7:42	7:49	8:04
1C	7:30	7:37	7:43	7:52	7:59	8:04	8:12	8:19	8:34
1C	8:00	8:07	8:13	8:22	8:29	8:35	8:42	8:48	9:03
1C	8:30	8:37	8:43	8:52	8:59	9:05	9:12	9:18	9:33
1C	9:00	9:07	9:13	9:22	9:29	9:35	9:42	9:48	10:03
1C	10:00	10:07	10:13	10:22	10:29	10:35	10:42	10:48	11:03
1C	11:00	11:09	11:14	11:23	11:29	11:36	11:42	11:48	12:00
PM Service — Servicio vespertino									
1C	12:00	12:09	12:14	12:23	12:29	12:36	12:42	12:48	1:00
1C	1:00	1:09	1:14	1:23	1:29	1:36	1:42	1:48	2:00
1C	2:00	2:07	2:13	2:22	2:30	2:36	2:43	2:50	3:03
1C	3:00	3:07	3:13	3:22	3:30	3:36	3:43	3:50	4:03
1C	3:25	3:33	3:39	3:46	3:56	4:03	4:12	4:19	4:32
1C	3:55	4:03	4:09	4:16	4:26	4:33	4:42	4:49	5:02
1C	4:25	4:33	4:39	4:46	4:56	5:03	5:12	5:19	5:32
1C	4:55	5:03	5:09	5:16	5:26	5:33	5:42	5:49	6:02
1C	5:25	5:33	5:39	5:46	5:56	6:03	6:12	6:19	6:32
1C	5:55	6:03	6:09	6:16	6:26	6:33	6:42	6:49	7:02
1C	7:00	7:08	7:14	7:21	7:29	7:34	7:41	7:48	7:59
1C	8:00	8:06	8:11	8:18	8:25	8:30	8:35	8:41	8:52
1C	9:00	9:06	9:11	9:18	9:25	9:30	9:35	9:41	9:52
1C	10:00	10:06	10:11	10:18	10:25	10:30	10:35	10:41	10:51
1C	11:00	11:06	11:11	11:18	11:25	11:30	11:35	11:41	11:51

■ — *Temporary terminal stand on Prosperity Ave. at Gallows Rd.*

● — *First customer boarding stop is on Alliance Dr. at VDOT NOVA District Headquarters Bldg*

1C

Fair Oaks-Dunn Loring Line

Westbound to Fair Oaks Mall

Saturday — En sábados

Route Number	Dunn Loring Metro ■	Inova Fairfax Hospital	Arlington Blvd. & Williams Dr.	Arlington Blvd. & Pickett Rd.	Fairfax Blvd. & Route 123	Jermantown Rd. & Fairfax Blvd.	Fairfax County Government Center	FAIR OAKS MALL (Sears)
AM Service — Servicio matutino								
1C/	6:45	6:57	7:02	7:09	7:15	7:23	7:31	7:37
1C/	7:45	7:57	8:02	8:09	8:15	8:23	8:31	8:37
1C/	8:45	8:57	9:02	9:09	9:15	9:23	9:31	9:37
1C/	9:45	9:57	10:02	10:09	10:15	10:23	10:31	10:37
1C/	10:45	10:58	11:02	11:10	11:16	11:26	11:33	11:39
1C/	11:45	11:58	12:02	12:10	12:16	12:26	12:33	12:39
PM Service — Servicio vespertino								
1C/	12:45	12:58	1:02	1:10	1:16	1:26	1:33	1:39
1C/	1:45	1:58	2:02	2:10	2:16	2:26	2:33	2:39
1C/	2:45	2:58	3:02	3:10	3:16	3:26	3:33	3:39
1C/	3:45	3:58	4:02	4:10	4:16	4:26	4:33	4:39
1C/	4:45	4:58	5:02	5:10	5:16	5:26	5:33	5:39
1C/	5:45	5:58	6:02	6:10	6:16	6:26	6:33	6:39
1C/	6:45	6:58	7:02	7:07	7:12	7:22	7:29	7:35
1C/	7:45	7:58	8:02	8:07	8:12	8:22	8:29	8:35
1C/	8:45	8:58	9:02	9:07	9:12	9:22	9:29	9:35
1C/	9:45	9:58	10:02	10:07	10:12	10:22	10:29	10:35
1C/	10:45	10:57	11:01	11:06	11:11	11:19	11:26	-

■ — *Temporary terminal stand on Prosperity Ave. at Gallows Rd.*

On four Federal holidays, Columbus Day, Veterans' Day, Martin L. King Day, and Presidents' Day, Metrobus will run on a Saturday supplemental schedule. On these holidays, all Saturday trips will operate.

Eastbound to Dunn Loring station

Saturday — En sábados

Route Number	Fair Oaks Mall (Sears)	Fairfax County Government Center	Fairfax Blvd. & Jermantown Rd.	Fairfax Blvd. & Route 123	Arlington Blvd. & Pickett Rd.	Arlington Blvd. & Javier Rd.	Inova Fairfax Hospital	DUNN LORING Metro ■
AM Service — Servicio matutino								
1C	-	5:56	6:06	6:16	6:22	6:28	6:32	6:40
1C	-	6:56	7:06	7:16	7:22	7:28	7:32	7:40
1C	7:50	7:56	8:06	8:16	8:22	8:28	8:32	8:40
1C	8:50	8:56	9:06	9:16	9:22	9:28	9:32	9:40
1C	9:50	9:56	10:06	10:16	10:22	10:28	10:32	10:40
1C	10:50	10:56	11:06	11:16	11:22	11:28	11:32	11:40
1C	11:50	11:57	12:07	12:19	12:26	12:32	12:35	12:44
PM Service — Servicio vespertino								
1C	12:50	12:57	1:07	1:19	1:26	1:32	1:35	1:44
1C	1:50	1:57	2:07	2:19	2:26	2:32	2:35	2:44
1C	2:50	2:57	3:07	3:19	3:26	3:32	3:35	3:44
1C	3:50	3:57	4:07	4:19	4:26	4:32	4:35	4:44
1C	4:50	4:57	5:07	5:19	5:26	5:32	5:35	5:44
1C	5:50	5:57	6:07	6:19	6:26	6:32	6:35	6:44
1C	6:50	6:56	7:06	7:16	7:21	7:27	7:31	7:39
1C	7:50	7:56	8:06	8:16	8:21	8:27	8:31	8:39
1C	8:50	8:56	9:06	9:16	9:21	9:27	9:31	9:39
1C	9:50	9:56	10:06	10:16	10:21	10:27	10:31	10:39
1C	10:50	10:56	11:06	11:16	11:21	11:27	11:31	11:39

■ — *Temporary terminal stand on Prosperity Ave. at Gallows Rd.*

On four Federal holidays, Columbus Day, Veterans' Day, Martin L. King Day, and Presidents' Day, Metrobus will run on a Saturday supplemental schedule. On these holidays, all Saturday trips will operate.

Westbound to Fair Oaks Mall

Sunday — En domingo

Route Number	Dunn Loring Metro ■	Inova Fairfax Hospital	Arlington Blvd. & Williams Dr.	Arlington Blvd. & Pickett Rd.	Fairfax Blvd. & Route 123	Jermantown Rd. & Fairfax Blvd.	Fairfax County Government Center	FAIR OAKS MALL (Sears)
AM Service — Servicio matutino								
1C/	7:45	7:57	8:03	8:08	8:15	8:20	8:25	8:29
1C/	8:45	8:57	9:03	9:08	9:15	9:20	9:25	9:29
1C/	9:45	9:57	10:01	10:06	10:12	10:19	10:25	10:30
1C/	10:45	10:57	11:01	11:06	11:12	11:19	11:25	11:30
1C/	11:45	11:57	12:01	12:06	12:12	12:19	12:25	12:30
PM Service — Servicio vespertino								
1C/	12:45	12:57	1:01	1:06	1:11	1:18	1:25	1:31
1C/	1:45	1:57	2:01	2:06	2:11	2:18	2:25	2:31
1C/	2:45	2:57	3:01	3:06	3:11	3:18	3:25	3:31
1C/	3:45	3:57	4:01	4:06	4:11	4:18	4:25	4:31
1C/	4:45	4:57	5:01	5:06	5:11	5:18	5:25	5:31
1C/	5:45	5:57	6:01	6:06	6:11	6:18	6:25	6:31
1C/	6:45	6:57	7:01	7:05	7:10	7:16	7:22	7:27
1C/	7:45	7:57	8:01	8:05	8:10	8:16	8:22	8:27
1C/	8:45	8:57	9:01	9:05	9:10	9:16	9:22	9:27
1C/	9:45	9:57	10:01	10:05	10:10	10:16	10:22	10:27

■ — *Temporary terminal stand on Prosperity Ave. at Gallows Rd.*

Eastbound to Dunn Loring station

Sunday — En domingo

Route Number	Fair Oaks Mall (Sears)	Fairfax County Government Center	Fairfax Blvd. & Jermantown Rd.	Fairfax Blvd. & Route 123	Arlington Blvd. & Pickett Rd.	Arlington Blvd. & Javier Rd.	Inova Fairfax Hospital	DUNN LORING Metro ■
AM Service — Servicio matutino								
1C	-	6:56	7:01	7:09	7:13	7:17	7:21	7:28
1C	7:50	7:56	8:01	8:09	8:13	8:17	8:21	8:28
1C	8:50	8:56	9:01	9:09	9:13	9:17	9:21	9:28
1C	9:50	9:56	10:03	10:12	10:18	10:23	10:26	10:33
1C	10:50	10:56	11:03	11:12	11:18	11:23	11:26	11:33
1C	11:50	11:56	12:03	12:12	12:18	12:23	12:26	12:33
PM Service — Servicio vespertino								
1C	12:50	12:56	1:03	1:14	1:19	1:24	1:28	1:36
1C	1:50	1:56	2:03	2:14	2:19	2:24	2:28	2:36
1C	2:50	2:56	3:03	3:14	3:19	3:24	3:28	3:36
1C	3:50	3:56	4:03	4:14	4:19	4:24	4:28	4:36
1C	4:50	4:56	5:03	5:14	5:19	5:24	5:28	5:36
1C	5:50	5:56	6:03	6:14	6:19	6:24	6:28	6:36
1C	6:50	6:56	7:03	7:14	7:19	7:24	7:28	7:36
1C	7:50	7:55	8:01	8:11	8:17	8:23	8:26	8:34
1C	8:50	8:55	9:01	9:11	9:17	9:23	9:26	9:34

■ — *Temporary terminal stand on Prosperity Ave. at Gallows Rd.*

How to use this timetable

- Use the map to find the stops closest to where you will get on and off the bus.
- Select the schedule (Weekday, Saturday, Sunday) for when you will travel. Along the top of the schedule, find the stop at or nearest the point where you will get on the bus. Follow that column down to the time you want to leave.
- Use the same method to find the times the bus is scheduled to arrive at the stop where you will get off the bus.
- If the bus stop is not listed, use the time shown for the bus stop before it as the time to wait at the stop.
- The end-of-the-line or last stop is listed in ALL CAPS on the schedule.

Cómo Usar este Horario

- Use este mapa para localizar las paradas más cercanas a donde se subirá y bajará del autobús.
- Seleccione el horario (Entre semana, sábado, domingo) de cuando viajará. A lo largo de la parte superior del horario, localice la parada o el punto más cercano a la parada en la que se subirá al autobús. Siga esa columna hacia abajo hasta la hora en la que desee salir.
- Utilice el mismo método para localizar las horas en que el autobús está programado para llegar a la parada en donde desea bajarse del autobús.
- Si la parada del autobús no está listada use la hora que se muestra en la parada anterior como la hora de espera en la parada.
- El final de la ruta o la última parada del autobús aparece en letras MAYÚSCULAS en el horario.

English-Español Effective 12-29-13

2A

Washington Blvd.-Dunn Loring Line

metrobus

Serves these locations-

Brinda servicio a estas ubicaciones

- Dunn Loring station
- Falls Church
- East Falls Church station
- Westover
- Ballston-MU station

www.wmata.com
Information Anytime 202-637-7000 TTY 202-638-3780

Washington Metropolitan Area Transit Authority

A District of Columbia, Maryland and Virginia Transit Partnership

2A
Washington Boulevard-Dunn Loring Line

For route and schedule information
Call 202-637-7000
www.wmata.com

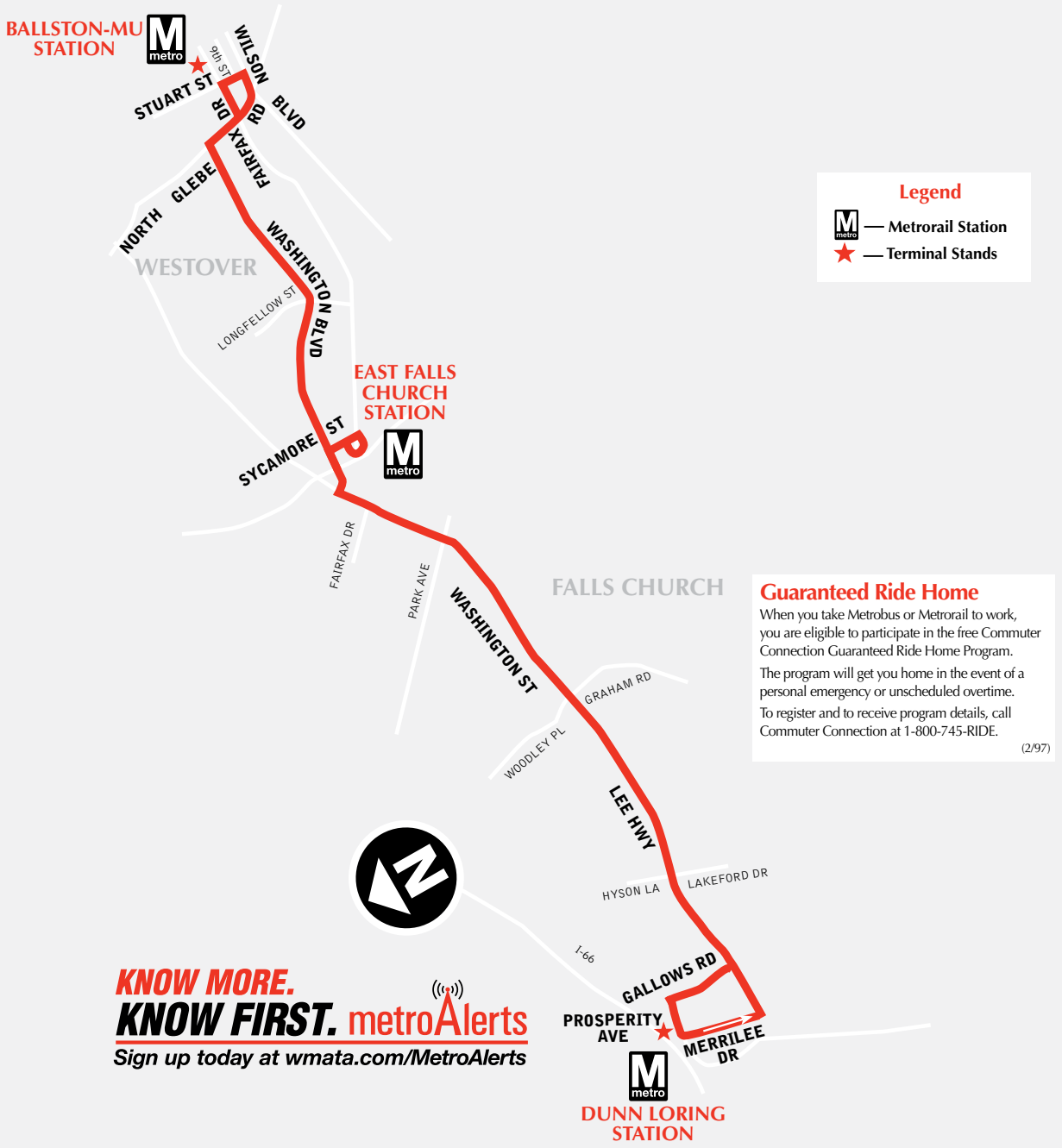

Guaranteed Ride Home

When you take Metrobus or Metrorail to work, you are eligible to participate in the free Commuter Connection Guaranteed Ride Home Program.

The program will get you home in the event of a personal emergency or unscheduled overtime.

To register and to receive program details, call Commuter Connection at 1-800-745-RIDE.

(2/97)

KNOW MORE. KNOW FIRST. metroAlerts
Sign up today at wmata.com/MetroAlerts

WMATA ©2012 For information regarding this map contact <R•A•D•S>.

2A

Washington Blvd.-Dunn Loring Line

Eastbound To Ballston-MU station

Monday thru Friday — Lunes a viernes

Route Number	Dunn Loring ■	Lee Hwy. & Graham Rd.	Washington St. & Park Ave.	East Falls Church	Washington Blvd. & Longfellow St.	BALLSTON-MU
AM Service — Servicio matutino						
2A	4:45	4:54	4:59	5:03	5:09	5:15
2A	5:15	5:24	5:29	5:33	5:39	5:45
2A	5:35	5:44	5:49	5:53	5:59	6:05
2A	5:55	6:04	6:09	6:13	6:19	6:25
2A	6:10	6:19	6:24	6:28	6:34	6:40
2A	6:25	6:34	6:39	6:43	6:49	6:55
2A	6:33	6:45	6:51	6:55	7:01	7:10
2A	6:48	7:00	7:06	7:10	7:16	7:25
2A	7:03	7:15	7:21	7:25	7:31	7:40
2A	7:18	7:30	7:36	7:40	7:46	7:55
2A	7:30	7:42	7:49	7:54	8:00	8:09
2A	7:45	7:57	8:04	8:09	8:15	8:24
2A	8:00	8:12	8:19	8:24	8:30	8:39
2A	8:15	8:27	8:34	8:39	8:45	8:54
2A	8:30	8:42	8:49	8:54	9:00	9:09
2A	8:45	8:57	9:04	9:09	9:15	9:24
2A	9:15	9:26	9:33	9:37	9:42	9:50
2A	9:45	9:56	10:03	10:07	10:12	10:20
2A	10:15	10:26	10:33	10:37	10:42	10:50
2A	10:45	10:56	11:03	11:07	11:12	11:20
2A	11:15	11:27	11:33	11:38	11:43	11:52
2A	11:45	11:57	12:03	12:08	12:13	12:22
PM Service — Servicio vespertino						
2A	12:15	12:27	12:33	12:38	12:43	12:52
2A	12:45	12:57	1:03	1:08	1:13	1:22
2A	1:15	1:27	1:33	1:38	1:43	1:52
2A	1:45	1:57	2:03	2:08	2:13	2:22
2A	2:15	2:28	2:34	2:39	2:44	2:53
2A	2:45	2:58	3:04	3:09	3:14	3:23
2A	3:15	3:28	3:34	3:39	3:44	3:53
2A	3:30	3:43	3:49	3:54	3:59	4:08
2A	3:45	3:58	4:04	4:09	4:14	4:23
2A	4:00	4:13	4:19	4:24	4:29	4:38
2A	4:15	4:28	4:34	4:39	4:44	4:53
2A	4:30	4:43	4:49	4:54	4:59	5:08
2A	4:45	4:59	5:06	5:10	5:15	5:23
2A	5:00	5:14	5:21	5:25	5:30	5:38
2A	5:15	5:29	5:36	5:40	5:45	5:53
2A	5:35	5:49	5:56	6:00	6:05	6:13
2A	5:55	6:07	6:13	6:18	6:23	6:31
2A	6:15	6:27	6:33	6:38	6:43	6:51
2A	6:35	6:47	6:53	6:58	7:03	7:11
2A	6:55	7:05	7:10	7:14	7:18	7:26
2A	7:15	7:25	7:30	7:34	7:38	7:46
2A	7:45	7:55	8:00	8:04	8:08	8:16
2A	8:15	8:24	8:29	8:33	8:37	8:44
2A	8:45	8:54	8:59	9:03	9:07	9:14
2A	9:15	9:24	9:29	9:33	9:37	9:44
2A	9:45	9:54	9:59	10:03	10:07	10:14
2A	10:25	10:34	10:39	10:43	10:47	10:54
2A	11:10	11:18	11:22	11:25	11:29	11:35
2A	11:55	12:03	12:07	12:10	12:14	12:20

■ — *Temporary terminal stand for Route 2A on Prosperity Ave. at Gallows Rd.*

Westbound to Dunn Loring station

Monday thru Friday — Lunes a viernes

Route Number	Ballston-MU	Washington Blvd. & Longfellow St.	East Falls Church	Washington St. & Park Ave.	Lee Hwy. & Woodley Pl.	DUNN LORING ■
AM Service — Servicio matutino						
2A	5:30	5:35	5:38	5:44	5:48	5:59
2A	5:45	5:50	5:54	6:00	6:05	6:16
2A	6:00	6:05	6:09	6:15	6:20	6:31
2A	6:15	6:20	6:24	6:30	6:35	6:46
2A	6:30	6:35	6:39	6:45	6:50	7:01
2A	6:45	6:52	6:56	7:03	7:09	7:21
2A	7:00	7:07	7:11	7:18	7:24	7:36
2A	7:15	7:22	7:26	7:33	7:39	7:51
2A	7:30	7:37	7:41	7:48	7:54	8:06
2A	7:45	7:52	7:56	8:03	8:09	8:21
2A	8:00	8:07	8:12	8:19	8:25	8:38
2A	8:15	8:22	8:27	8:34	8:40	8:53
2A	8:35	8:42	8:47	8:54	9:00	9:13
2A	9:00	9:07	9:12	9:19	9:25	9:38
2A	9:30	9:37	9:42	9:49	9:55	10:08
2A	10:00	10:07	10:12	10:19	10:25	10:38
2A	10:30	10:37	10:42	10:49	10:55	11:08
2A	11:00	11:07	11:12	11:19	11:25	11:38
2A	11:30	11:37	11:42	11:49	11:54	12:05
PM Service — Servicio vespertino						
2A	12:00	12:07	12:12	12:19	12:24	12:35
2A	12:30	12:37	12:42	12:49	12:54	1:05
2A	1:00	1:07	1:12	1:19	1:24	1:35
2A	1:30	1:37	1:42	1:49	1:54	2:05
2A	2:00	2:07	2:12	2:19	2:24	2:35
2A	2:30	2:38	2:43	2:50	2:57	3:09
2A	2:50	2:58	3:03	3:10	3:17	3:29
2A	3:10	3:18	3:23	3:30	3:37	3:49
2A	3:30	3:38	3:43	3:50	3:57	4:09
2A	3:45	3:53	3:58	4:05	4:12	4:24
2A	4:00	4:08	4:13	4:20	4:27	4:39
2A	4:15	4:23	4:28	4:35	4:41	4:54
2A	4:30	4:38	4:43	4:50	4:56	5:09
2A	4:45	4:53	4:58	5:05	5:11	5:24
2A	5:00	5:08	5:13	5:20	5:26	5:39
2A	5:15	5:23	5:28	5:35	5:41	5:54
2A	5:30	5:38	5:43	5:50	5:56	6:09
2A	5:45	5:53	5:58	6:05	6:11	6:24
2A	6:00	6:07	6:12	6:19	6:24	6:34
2A	6:20	6:27	6:32	6:39	6:44	6:54
2A	6:40	6:47	6:52	6:59	7:04	7:14
2A	7:00	7:07	7:12	7:19	7:24	7:34
2A	7:20	7:27	7:32	7:39	7:44	7:54
2A	7:40	7:47	7:52	7:59	8:04	8:14
2A	8:00	8:07	8:12	8:19	8:24	8:34
2A	8:30	8:37	8:41	8:47	8:52	9:01
2A	9:00	9:07	9:11	9:17	9:22	9:31
2A	9:30	9:37	9:41	9:47	9:52	10:01
2A	10:00	10:07	10:11	10:17	10:22	10:31
2A	10:30	10:36	10:41	10:45	10:50	10:56
2A	11:00	11:06	11:11	11:15	11:20	11:26
2A	11:45	11:51	11:56	12:00	12:05	12:11
After Midnight Service — Servicio después de la medianoche						
2A	12:30	12:36	12:41	12:45	12:50	12:56

■ — *Temporary terminal stand for Route 2A on Prosperity Ave. at Gallows Rd.*

2A

Washington Blvd.-Dunn Loring Line

Eastbound To Ballston-MU station

Saturday — En sábados

Route Number	Dunn Loring ■	Lee Hwy. & Graham Rd.	Washington St. & Park Ave.	East Falls Church	Washington Blvd. & Longfellow St.	BALLSTON-MU
AM Service — Servicio matutino						
2A	5:45	5:55	6:01	6:06	6:09	6:18
2A	6:15	6:25	6:31	6:36	6:39	6:48
2A	6:45	6:55	7:01	7:06	7:09	7:18
2A	7:15	7:25	7:31	7:36	7:39	7:48
2A	7:45	7:55	8:01	8:06	8:09	8:18
2A	8:15	8:25	8:31	8:36	8:39	8:48
2A	8:45	8:55	9:01	9:06	9:09	9:18
2A	9:15	9:26	9:32	9:38	9:42	9:53
2A	9:45	9:56	10:02	10:08	10:12	10:23
2A	10:15	10:26	10:32	10:38	10:42	10:53
2A	10:45	10:56	11:02	11:08	11:12	11:23
2A	11:15	11:26	11:32	11:38	11:42	11:53
2A	11:45	11:56	12:02	12:08	12:12	12:23
PM Service — Servicio vespertino						
2A	12:15	12:26	12:32	12:38	12:42	12:53
2A	12:45	12:56	1:02	1:08	1:12	1:23
2A	1:15	1:26	1:32	1:38	1:42	1:53
2A	1:45	1:56	2:02	2:08	2:12	2:23
2A	2:15	2:26	2:32	2:38	2:42	2:53
2A	2:45	2:56	3:02	3:08	3:12	3:23
2A	3:15	3:26	3:31	3:36	3:40	3:49
2A	3:45	3:56	4:01	4:06	4:10	4:19
2A	4:15	4:26	4:31	4:36	4:40	4:49
2A	4:45	4:56	5:01	5:06	5:10	5:19
2A	5:15	5:26	5:31	5:36	5:40	5:49
2A	5:45	5:56	6:01	6:06	6:10	6:19
2A	6:15	6:26	6:31	6:36	6:40	6:49
2A	6:45	6:55	7:00	7:04	7:08	7:16
2A	7:15	7:25	7:30	7:34	7:38	7:46
2A	7:45	7:55	8:00	8:04	8:08	8:16
2A	8:15	8:25	8:30	8:34	8:38	8:46
2A	8:45	8:55	9:00	9:04	9:08	9:16
2A	9:15	9:25	9:30	9:34	9:38	9:46
2A	9:45	9:55	10:00	10:04	10:08	10:16
2A	10:25	10:33	10:37	10:41	10:45	10:53
2A	11:10	11:18	11:22	11:26	11:30	11:38
2A	11:55	12:03	12:07	12:11	12:15	12:23

■ — *Temporary terminal stand for Route 2A on Prosperity Ave. at Gallows Rd.*

Westbound to Dunn Loring station

Saturday — En sábados

Route Number	Ballston-MU	Washington Blvd. & Longfellow St.	East Falls Church	Washington St. & Park Ave.	Lee Hwy. & Woodley Pl.	DUNN LORING ■
AM Service — Servicio matutino						
2A	6:00	6:06	6:09	6:15	6:19	6:28
2A	6:30	6:36	6:39	6:45	6:49	6:58
2A	7:00	7:06	7:09	7:15	7:19	7:28
2A	7:30	7:36	7:39	7:45	7:49	7:58
2A	8:00	8:06	8:09	8:15	8:19	8:28
2A	8:30	8:37	8:41	8:47	8:51	9:01
2A	9:00	9:07	9:11	9:17	9:21	9:31
2A	9:30	9:37	9:41	9:47	9:51	10:01
2A	10:00	10:07	10:11	10:17	10:21	10:31
2A	10:30	10:37	10:41	10:47	10:51	11:01
2A	11:00	11:07	11:12	11:18	11:23	11:34
2A	11:30	11:37	11:42	11:48	11:53	12:04
PM Service — Servicio vespertino						
2A	12:00	12:07	12:12	12:18	12:23	12:34
2A	12:30	12:37	12:42	12:48	12:53	1:04
2A	1:00	1:07	1:12	1:18	1:23	1:34
2A	1:30	1:37	1:42	1:48	1:53	2:04
2A	2:00	2:07	2:12	2:18	2:23	2:34
2A	2:30	2:37	2:42	2:48	2:53	3:04
2A	3:00	3:07	3:12	3:18	3:23	3:34
2A	3:30	3:37	3:42	3:48	3:53	4:04
2A	4:00	4:07	4:12	4:18	4:23	4:34
2A	4:30	4:37	4:42	4:48	4:53	5:04
2A	5:00	5:07	5:11	5:17	5:22	5:31
2A	5:30	5:37	5:41	5:47	5:52	6:01
2A	6:00	6:07	6:11	6:17	6:22	6:31
2A	6:30	6:37	6:41	6:47	6:52	7:01
2A	7:00	7:07	7:11	7:17	7:22	7:31
2A	7:30	7:37	7:41	7:47	7:52	8:01
2A	8:00	8:07	8:11	8:17	8:22	8:31
2A	8:30	8:36	8:39	8:45	8:50	8:59
2A	9:00	9:06	9:09	9:15	9:20	9:29
2A	9:30	9:36	9:39	9:45	9:50	9:59
2A	10:15	10:21	10:24	10:30	10:35	10:44
2A	11:00	11:06	11:09	11:15	11:20	11:29
2A	11:45	11:51	11:54	12:00	12:05	12:14
After Midnight Service — Servicio después de la medianoche						
2A	12:30	12:36	12:39	12:45	12:50	12:59

■ — *Temporary terminal stand for Route 2A on Prosperity Ave. at Gallows Rd.*

2A

Washington Blvd.-Dunn Loring Line

Eastbound To Ballston-MU station

Saturday Supplemental — Sábados suplementario

Route Number	Dunn Loring ■	Lee Hwy. & Graham Rd.	Washington St. & Park Ave.	East Falls Church	Washington Blvd. & Longfellow St.	BALLSTON-MU
AM Service — Servicio matutino						
2A	6:00	6:10	6:16	6:21	6:24	6:33
2A	6:30	6:40	6:46	6:51	6:54	7:03
2A	7:00	7:10	7:16	7:21	7:24	7:33
2A	7:30	7:40	7:46	7:51	7:54	8:03
2A	8:00	8:10	8:16	8:21	8:24	8:33
2A	8:30	8:40	8:46	8:51	8:54	9:03
PM Service — Servicio vespertino						
2A	4:00	4:11	4:16	4:21	4:25	4:34
2A	4:30	4:41	4:46	4:51	4:55	5:04
2A	5:00	5:11	5:16	5:21	5:25	5:34
2A	5:30	5:41	5:46	5:51	5:55	6:04
2A	6:00	6:11	6:16	6:21	6:25	6:34

■ — *Temporary terminal stand for Route 2A on Prosperity Ave. at Gallows Rd.*

On four Federal holidays, Columbus Day, Veterans' Day, Martin L. King Day, and Presidents' Day, Metrobus will run on a Saturday supplemental schedule. On these holidays, the supplemental trips will operate in addition to the regular Saturday trips.

Westbound To Dunn Loring station

Saturday Supplemental — Sábados suplementario

Route Number	Ballston-MU	Washington Blvd. & Longfellow St.	East Falls Church	Washington St. & Park Ave.	Lee Hwy. & Woodley Pl.	DUNN LORING ■
AM Service — Servicio matutino						
2A	6:45	6:51	6:54	7:00	7:04	7:13
2A	7:15	7:21	7:24	7:30	7:34	7:43
2A	7:45	7:51	7:54	8:00	8:04	8:13
PM Service — Servicio vespertino						
2A	3:45	3:52	3:57	4:03	4:08	4:19
2A	4:15	4:22	4:27	4:33	4:38	4:49
2A	4:45	4:52	4:56	5:02	5:07	5:16
2A	5:15	5:22	5:26	5:32	5:37	5:46
2A	5:45	5:52	5:56	6:02	6:07	6:16
2A	6:15	6:22	6:26	6:32	6:37	6:46
2A	6:45	6:52	6:56	7:02	7:07	7:16

■ — *Temporary terminal stand for Route 2A on Prosperity Ave. at Gallows Rd.*

On four Federal holidays, Columbus Day, Veterans' Day, Martin L. King Day, and Presidents' Day, Metrobus will run on a Saturday supplemental schedule. On these holidays, the supplemental trips will operate in addition to the regular Saturday trips.

Eastbound To Ballston-MU station

Sunday — En domingo

Route Number	Dunn Loring ■	Lee Hwy. & Graham Rd.	Washington St. & Park Ave.	East Falls Church	Washington Blvd. & Longfellow St.	BALLSTON-MU
AM Service — Servicio matutino						
2A	5:45	5:55	6:00	6:04	6:08	6:15
2A	6:45	6:55	7:00	7:04	7:08	7:15
2A	7:45	7:55	8:00	8:04	8:08	8:15
2A	8:45	8:56	9:01	9:06	9:10	9:17
2A	9:45	9:56	10:01	10:06	10:10	10:17
2A	10:45	10:56	11:01	11:06	11:10	11:17
2A	11:45	11:56	12:01	12:06	12:11	12:19
PM Service — Servicio vespertino						
2A	12:45	12:56	1:01	1:06	1:11	1:19
2A	1:45	1:56	2:01	2:06	2:11	2:19
2A	2:45	2:56	3:01	3:06	3:11	3:19
2A	3:45	3:56	4:01	4:06	4:11	4:19
2A	4:45	4:56	5:01	5:06	5:11	5:19
2A	5:45	5:56	6:01	6:06	6:11	6:19
2A	6:45	6:56	7:01	7:06	7:11	7:19
2A	7:45	7:56	8:01	8:06	8:11	8:19
2A	8:45	8:56	9:00	9:05	9:08	9:13
2A	9:45	9:56	10:00	10:05	10:08	10:13
2A	10:45	10:56	11:00	11:05	11:08	11:13
2A	11:45	11:56	12:00	12:05	12:08	12:13

■ — *Temporary terminal stand for Route 2A on Prosperity Ave. at Gallows Rd.*

Westbound to Dunn Loring station

Sunday — En domingo

Route Number	Ballston-MU	Washington Blvd. & Longfellow St.	East Falls Church	Washington St. & Park Ave.	Lee Hwy. & Woodley Pl.	DUNN LORING ■
AM Service — Servicio matutino						
2A	6:30	6:35	6:38	6:43	6:47	6:55
2A	7:30	7:35	7:38	7:43	7:47	7:55
2A	8:30	8:35	8:38	8:45	8:50	9:00
2A	9:30	9:35	9:38	9:45	9:50	10:00
2A	10:30	10:35	10:38	10:45	10:50	11:00
2A	11:30	11:37	11:41	11:48	11:53	12:03
PM Service — Servicio vespertino						
2A	12:30	12:37	12:41	12:48	12:53	1:03
2A	1:30	1:37	1:41	1:48	1:53	2:03
2A	2:30	2:37	2:41	2:48	2:53	3:03
2A	3:30	3:37	3:41	3:48	3:53	4:03
2A	4:30	4:37	4:41	4:48	4:53	5:03
2A	5:30	5:37	5:41	5:48	5:53	6:03
2A	6:30	6:37	6:41	6:48	6:53	7:03
2A	7:30	7:37	7:41	7:48	7:53	8:03
2A	8:30	8:37	8:41	8:48	8:53	9:03
2A	9:30	9:37	9:41	9:48	9:53	10:03
2A	10:30	10:35	10:38	10:44	10:48	10:57
2A	11:30	11:35	11:38	11:44	11:48	11:57
After Midnight Service — Servicio después de la medianoche						
2A	12:30	12:35	12:38	12:44	12:48	12:57

■ — *Temporary terminal stand for Route 2A on Prosperity Ave. at Gallows Rd.*

How to use this timetable

- Use the map to find the stops closest to where you will get on and off the bus.
- Select the schedule (Weekday, Saturday, Sunday) for when you will travel. Along the top of the schedule, find the stop at or nearest the point where you will get on the bus. Follow that column down to the time you want to leave.
- Use the same method to find the times the bus is scheduled to arrive at the stop where you will get off the bus.
- If the bus stop is not listed, use the time shown for the bus stop before it as the time to wait at the stop.
- The end-of-the-line or last stop is listed in ALL CAPS on the schedule.

Cómo Usar este Horario

- Use este mapa para localizar las paradas más cercanas a donde se subirá y bajará del autobús.
- Seleccione el horario (Entre semana, sábado, domingo) de cuando viajará. A lo largo de la parte superior del horario, localice la parada o el punto más cercano a la parada en la que se subirá al autobús. Siga esa columna hacia abajo hasta la hora en la que desee salir.
- Utilice el mismo método para localizar las horas en que el autobús está programado para llegar a la parada en donde desea bajarse del autobús.
- Si la parada del autobús no está listada use la hora que se muestra en la parada anterior como la hora de espera en la parada.
- El final de la ruta o la última parada del autobús aparece en letras MAYÚSCULAS en el horario.

English-Español Effective 12-29-13

2B

Fair Oaks-Jermantown Road Line

metrobus

Serves these locations-
Brinda servicio a estas ubicaciones

- McConnell Public Safety and Transportation Operations Center
- Fair Oaks Mall
- Oakton
- Vienna station
- Merrifield
- Dunn Loring station

www.wmata.com
Information Anytime 202-637-7000 TTY 202-638-3780

Washington Metropolitan Area Transit Authority

A District of Columbia, Maryland and Virginia Transit Partnership

2B
Fair Oaks-Jermantown Road Line

For route and schedule information
Call 202-637-7000
www.wmata.com

Guaranteed Ride Home

When you take Metrobus or Metrorail to work, you are eligible to participate in the free Commuter Connection Guaranteed Ride Home Program.

The program will get you home in the event of a personal emergency or unscheduled overtime.

To register and to receive program details, call Commuter Connection at 1-800-745-RIDE.

(2/97)

Legend

- Metrorail Station
- Terminal Stands

KNOW MORE. KNOW FIRST. metroAlerts
Sign up today at wmata.com/MetroAlerts

WMATA ©2012

For information regarding this map contact <R•A•D•S>.

2B

Fair Oaks-Jermantown Road Line

Westbound To McConnell Public Safety & Transportation Operations Center

Monday thru Friday — Lunes a viernes

Route Number	Dunn Loring ■	Vienna (south side)	Arrowhead Dr. at Redwood Plaza	Waples Mill Rd. & Rt. 50	Fair Oaks Mall (Sears)	McConnell Public Safety & Transportation Operations Center ✱
AM Service — Servicio matutino						
2B	5:35	5:51	6:06	6:17	-	6:27
2B	6:05	6:21	6:36	6:47	-	6:57
2B	6:35	6:51	7:06	7:17	7:25	7:33
2B	7:05	7:21	7:36	7:47	7:55	8:03
2B	7:35	7:51	8:06	8:17	8:25	8:33
2B	8:05	8:21	8:36	8:47	8:55	9:03
2B	8:35	8:51	9:06	9:17	9:25	9:33
2B	9:20	9:32	9:44	9:55	10:05	10:16
2B	10:20	10:32	10:44	10:55	11:05	11:16
2B	11:20	11:32	11:44	11:55	12:05	12:16
PM Service — Servicio vespertino						
2B	12:20	12:31	12:45	12:53	1:01	1:09
2B	1:20	1:31	1:45	1:53	2:01	2:09
2B	2:20	2:31	2:45	2:53	3:01	3:09
2B	3:20	3:35	3:51	4:04	4:11	4:24
2B	4:05	4:20	4:36	4:49	4:56	5:09
2B	4:35	4:50	5:06	5:19	5:26	5:39
2B	5:05	5:20	5:36	5:49	5:56	6:09
2B	5:35	5:50	6:06	6:19	6:26	6:39
2B	6:05	6:20	6:36	6:49	6:56	7:09
2B	6:35	6:50	7:06	7:19	7:26	7:39
2B	7:20	7:30	7:44	7:54	8:01	8:09
2B	8:20	8:30	8:44	8:54	9:01	9:09
2B	9:20	9:30	9:44	9:54	10:01	10:09
2B	10:20	10:30	10:44	10:54	11:01	11:09
2B	11:20	11:30	11:44	11:54	-	12:04

✱ — *Trips are signed WEST OX ROAD & ALLIANCE DRIVE. Last customer stop is on Alliance Dr. at VDOT NOVA District Headquarters Bldg.*

■ — *Temporary terminal stand on Prosperity Ave. at Gallows Rd.*

2B

Fair Oaks-Jermantown Road Line

Eastbound To Dunn Loring station

Monday thru Friday — Lunes a viernes

Route Number	McConnell Public Safety & Transportation Operations Center ✱	Fair Oaks Mall (Sears)	Waples Mill Rd. & Rt. 50	Arrowhead Dr. & Arrowhead Cir. (E.)	Vienna (south side)	DUNN LORING ■
AM Service — Servicio matutino						
2B	5:21	-	5:34	5:42	5:58	6:12
2B	5:51	-	6:04	6:12	6:28	6:42
2B	6:21	-	6:34	6:42	6:58	7:12
2B	6:51	-	7:04	7:12	7:28	7:42
2B	7:15	7:24	7:34	7:42	7:58	8:12
2B	7:45	7:54	8:04	8:12	8:28	8:42
2B	8:30	8:39	8:49	8:57	9:13	9:27
2B	9:30	9:39	9:48	9:56	10:09	10:22
2B	10:30	10:39	10:48	10:56	11:09	11:22
2B	11:30	11:39	11:48	11:56	12:09	12:22
PM Service — Servicio vespertino						
2B	12:30	12:40	12:49	12:58	1:12	1:26
2B	1:30	1:40	1:49	1:58	2:12	2:26
2B	2:30	2:40	2:49	2:58	3:12	3:26
2B	3:00	3:10	3:19	3:28	3:42	3:56
2B	3:30	3:40	3:49	3:58	4:12	4:26
2B	4:00	4:10	4:19	4:28	4:42	4:56
2B	4:30	4:40	4:49	4:58	5:12	5:26
2B	5:00	5:10	5:19	5:28	5:42	5:56
2B	5:30	5:40	5:49	5:58	6:12	6:26
2B	6:30	6:40	6:49	6:58	7:12	7:26
2B	7:20	7:30	7:39	7:48	8:00	8:12
2B	8:20	8:30	8:39	8:48	9:00	9:12
2B	9:20	9:30	9:39	9:48	10:00	10:12
2B	10:20	10:30	10:39	10:48	11:00	11:12

✱ — *First customer boarding stop is on Alliance Dr. at VDOT NOVA District Headquarters Bldg.*

■ — *Temporary terminal stand on Prosperity Ave. at Gallows Rd.*

2B

Fair Oaks-Jermantown Road Line

Westbound To Fair Oaks Mall

Saturday — En sábados

Route Number	Dunn Loring ■	Vienna (south side)	Arrowhead Dr. at Redwood Plaza	Waples Mill Rd. & Rt. 50	FAIR OAKS MALL (Sears)
AM Service — Servicio matutino					
2B/	6:15	6:25	6:37	6:46	6:54
2B/	7:15	7:25	7:37	7:46	7:54
2B/	8:15	8:25	8:37	8:46	8:54
2B/	9:15	9:26	9:38	9:48	9:58
2B/	10:15	10:26	10:38	10:48	10:58
2B/	11:15	11:26	11:38	11:48	11:58
PM Service — Servicio vespertino					
2B/	12:15	12:26	12:38	12:48	12:56
2B/	1:15	1:26	1:38	1:48	1:56
2B/	2:15	2:26	2:38	2:48	2:56
2B/	3:15	3:26	3:38	3:48	3:56
2B/	4:15	4:26	4:38	4:48	4:56
2B/	5:15	5:26	5:38	5:48	5:56
2B/	6:15	6:26	6:38	6:48	6:56
2B/	7:15	7:26	7:38	7:48	7:56
2B/	8:15	8:26	8:38	8:48	8:56
2B/	9:15	9:22	9:32	9:41	9:50
2B/	10:15	10:22	10:32	10:41	10:50

■ — *Temporary terminal stand on Prosperity Ave. at Gallows Rd.*

On four Federal holidays, Columbus Day, Veterans' Day, Martin L. King Day, and Presidents' Day, Metrobus will run on a Saturday supplemental schedule. On these holidays, all Saturday trips will operate.

Eastbound To Dunn Loring station

Saturday — En sábados

Route Number McConnell	Fair Oaks Mall (Sears)	Waples Mill Rd. & Rt. 50	Arrowhead Dr. & Arrow-head Cir. (E.)	Vienna (south side)	DUNN LORING ■
AM Service — Servicio matutino					
2B	-	-	6:34	6:46	6:58
2B	7:20	7:28	7:34	7:46	7:58
2B	8:20	8:28	8:34	8:46	8:58
2B	9:20	9:28	9:38	9:51	10:03
2B	10:20	10:28	10:38	10:51	11:03
2B	11:20	11:28	11:38	11:51	12:03
PM Service — Servicio vespertino					
2B	12:20	12:31	12:40	12:56	1:09
2B	1:20	1:31	1:40	1:56	2:09
2B	2:20	2:31	2:40	2:56	3:09
2B	3:20	3:31	3:40	3:56	4:09
2B	4:20	4:31	4:40	4:56	5:09
2B	5:20	5:31	5:40	5:56	6:09
2B	6:20	6:31	6:40	6:56	7:09
2B	7:20	7:30	7:38	7:51	8:03
2B	8:20	8:30	8:38	8:51	9:03
2B	9:20	9:30	9:38	9:51	10:03
2B	10:20	10:30	10:38	10:51	11:03

■ — *Temporary terminal stand on Prosperity Ave. at Gallows Rd.*

On four Federal holidays, Columbus Day, Veterans' Day, Martin L. King Day, and Presidents' Day, Metrobus will run on a Saturday supplemental schedule. On these holidays, all Saturday trips will operate.

How to use this timetable

- Use the map to find the stops closest to where you will get on and off the bus.
- Select the schedule (Weekday, Saturday, Sunday) for when you will travel. Along the top of the schedule, find the stop at or nearest the point where you will get on the bus. Follow that column down to the time you want to leave.
- Use the same method to find the times the bus is scheduled to arrive at the stop where you will get off the bus.
- If the bus stop is not listed, use the time shown for the bus stop before it as the time to wait at the stop.
- The end-of-the-line or last stop is listed in ALL CAPS on the schedule.

Cómo Usar este Horario

- Use este mapa para localizar las paradas más cercanas a donde se subirá y bajará del autobús.
- Seleccione el horario (Entre semana, sábado, domingo) de cuando viajará. A lo largo de la parte superior del horario, localice la parada o el punto más cercano a la parada en la que se subirá al autobús. Siga esa columna hacia abajo hasta la hora en la que desee salir.
- Utilice el mismo método para localizar las horas en que el autobús está programado para llegar a la parada en donde desea bajarse del autobús.
- Si la parada del autobús no está listada use la hora que se muestra en la parada anterior como la hora de espera en la parada.
- El final de la ruta o la última parada del autobús aparece en letras MAYÚSCULAS en el horario.

English-Español Effective 12-29-13

2T

Tysons Corner-Dunn Loring Line

metrobus

Serves these locations-
Brinda servicio a estas ubicaciones

- Tysons Corner station
- Tysons Towers
- Vienna
- Merrifield
- Dunn Loring station

Effective December 29, 2013
This route will continue to serve Tysons Corner Center until the Silver line opens in Spring 2014.

www.wmata.com
Information Anytime 202-637-7000 TTY 202-638-3780

metro

Washington Metropolitan Area Transit Authority

A District of Columbia, Maryland and Virginia Transit Partnership

2T
Tysons Corner-Dunn Loring Line

For route and schedule information
Call 202-637-7000
www.wmata.com

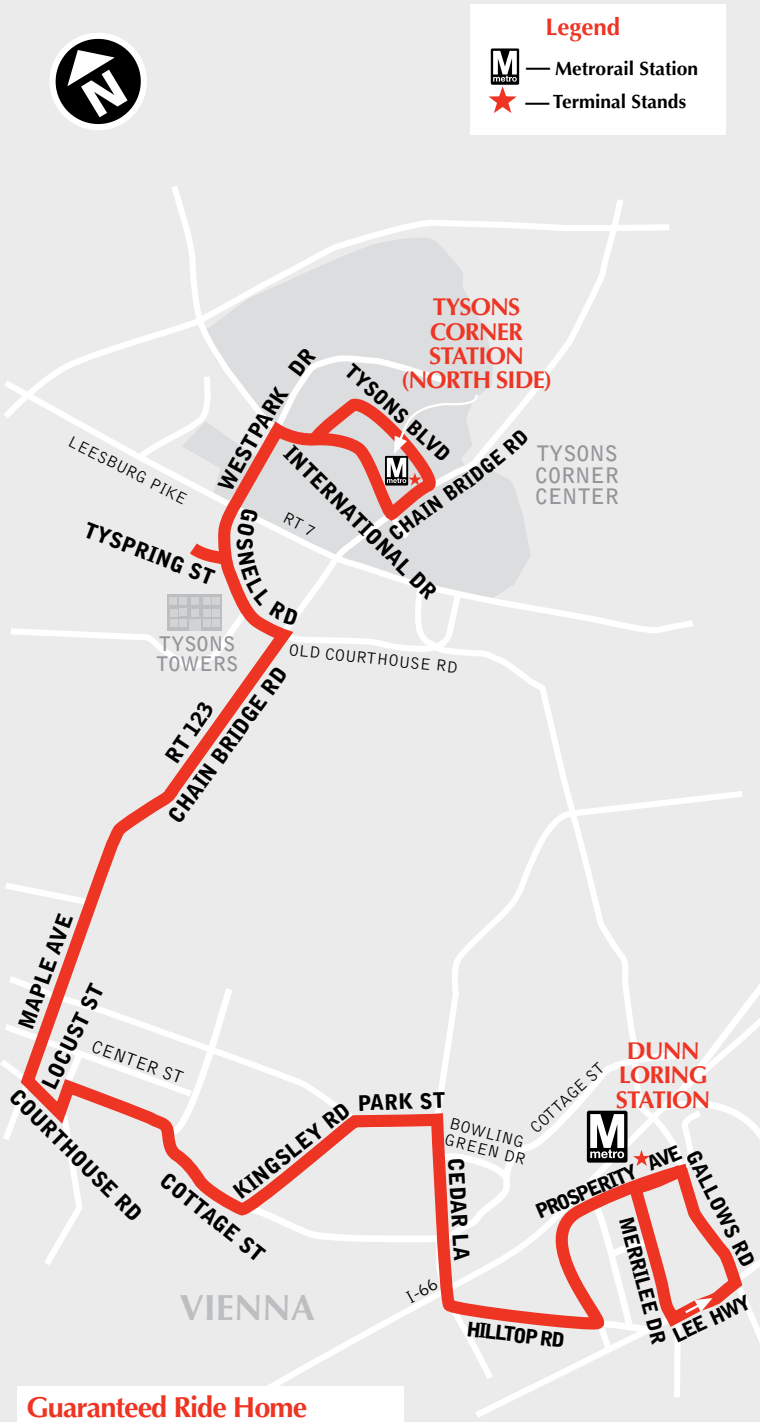

Guaranteed Ride Home

When you take Metrobus or Metrorail to work, you are eligible to participate in the free Commuter Connection Guaranteed Ride Home Program.

The program will get you home in the event of a personal emergency or unscheduled overtime.

To register and to receive program details, call Commuter Connection at 1-800-745-RIDE.

(2/97)

Effective December 29, 2013
This route will continue to serve Tysons Corner Center until the Silver line opens in Spring 2014.

WMATA ©2013 For information regarding this map contact <R•A•D•S>.

2T

Tysons Corner-Dunn Loring Line

Southbound To Dunn Loring station

Monday thru Friday — Lunes a viernes

Route Number	Tysons Corner (North Side) Ⓜ metro	Tysons Towers	Maple Ave. & Center St. (Vienna)	Cedar La. & Bowling Green Dr.	DUNN LOR-ING Ⓜ metro *
AM Service — Servicio matutino					
2T	5:30	5:36	5:46	5:55	6:08
2T	6:00	6:06	6:16	6:25	6:38
2T	6:30	6:36	6:46	6:55	7:09
2T	7:00	7:06	7:16	7:25	7:39
2T	7:30	7:36	7:46	7:55	8:09
2T	8:00	8:06	8:16	8:25	8:39
2T	8:30	8:36	8:46	8:55	9:06
2T	9:00	9:06	9:16	9:25	9:36
2T	10:00	10:06	10:16	10:25	10:36
2T	11:00	11:06	11:16	11:25	11:36
PM Service — Servicio vespertino					
2T	12:00	12:06	12:16	12:29	12:40
2T	1:00	1:06	1:16	1:29	1:40
2T	2:00	2:06	2:16	2:29	2:40
2T	3:00	3:06	3:16	3:29	3:40
2T	3:30	3:36	3:46	4:01	4:13
2T	4:00	4:06	4:16	4:31	4:43
2T	4:30	4:36	4:46	5:01	5:13
2T	5:00	5:06	5:16	5:31	5:43
2T	5:30	5:36	5:46	6:01	6:13
2T	6:00	6:06	6:16	6:31	6:43
2T	6:30	6:36	6:46	7:01	7:13
2T	7:00	7:06	7:16	7:31	7:43
2T	8:00	8:06	8:15	8:26	8:37
2T	9:00	9:06	9:15	9:26	9:37
2T	10:00	10:06	10:15	10:26	10:37
2T	11:00	11:06	11:15	11:26	11:37

* — *Temporary terminal stand on Prosperity Ave. at Gallows Rd.*

Northbound To Tysons Corner station

Monday thru Friday — Lunes a viernes

Route Number	Dunn Loring Ⓜ metro *	Cedar La. & Bowling Green Dr.	Maple Ave. & Center St. (Vienna)	Tysons Towers	TYSONS CORNER (North Side) Ⓜ metro
AM Service — Servicio matutino					
2T	6:10	6:18	6:27	6:35	6:43
2T	6:40	6:52	7:02	7:11	7:19
2T	7:10	7:22	7:32	7:41	7:49
2T	7:40	7:52	8:02	8:11	8:19
2T	8:10	8:22	8:32	8:41	8:49
2T	8:40	8:50	8:59	9:08	9:16
2T	9:10	9:20	9:29	9:38	9:46
2T	10:10	10:20	10:29	10:38	10:46
2T	11:10	11:20	11:29	11:38	11:46
PM Service — Servicio vespertino					
2T	12:10	12:19	12:29	12:38	12:47
2T	1:10	1:19	1:29	1:38	1:47
2T	2:10	2:19	2:29	2:38	2:47
2T	3:10	3:19	3:29	3:38	3:47
2T	3:40	3:48	3:58	4:08	4:22
2T	4:10	4:18	4:28	4:38	4:52
2T	4:40	4:48	4:58	5:08	5:22
2T	5:10	5:18	5:28	5:38	5:52
2T	5:40	5:48	5:58	6:08	6:22
2T	6:10	6:18	6:28	6:38	6:52
2T	6:40	6:48	6:58	7:08	7:22
2T	7:10	7:18	7:28	7:38	7:52
2T	8:10	8:18	8:27	8:36	8:45
2T	9:10	9:18	9:27	9:36	9:45
2T	10:10	10:18	10:27	10:36	10:45
2T	11:10	11:18	11:27	11:36	11:45

* — *Temporary terminal stand on Prosperity Ave. at Gallows Rd.*

2T

Tysons Corner-Dunn Loring Line

Southbound To Dunn Loring station

Saturday — En sábados

Route Number	Tysons Corner (North Side) Metro	Tysons Towers	Maple Ave. & Center St. (Vienna)	Cedar La. & Bowling Green Dr.	DUNN LOR-ING Metro *
AM Service — Servicio matutino					
2T	6:00	6:06	6:16	6:28	6:39
2T	7:00	7:06	7:16	7:28	7:39
2T	8:00	8:06	8:16	8:28	8:39
2T	9:00	9:06	9:16	9:28	9:39
2T	10:00	10:06	10:16	10:26	10:37
2T	11:00	11:06	11:16	11:26	11:37
PM Service — Servicio vespertino					
2T	12:00	12:07	12:17	12:26	12:37
2T	1:00	1:07	1:17	1:26	1:37
2T	2:00	2:07	2:17	2:26	2:37
2T	3:00	3:07	3:17	3:26	3:37
2T	4:00	4:07	4:15	4:24	4:36
2T	5:00	5:07	5:15	5:24	5:36
2T	6:00	6:07	6:15	6:24	6:36
2T	7:00	7:07	7:15	7:24	7:36
2T	8:00	8:07	8:14	8:22	8:31
2T	9:00	9:07	9:14	9:22	9:31
2T	10:00	10:07	10:14	10:22	10:31

Northbound To Tysons Corner station

Saturday — En sábados

Route Number	Dunn Loring Metro *	Cedar La. & Bowling Green Dr.	Maple Ave. & Center St. (Vienna)	Tysons Towers	TYSONS CORNER (North Side) Metro
AM Service — Servicio matutino					
2T	6:10	6:15	6:25	6:36	6:43
2T	7:10	7:15	7:25	7:36	7:43
2T	8:10	8:15	8:25	8:36	8:43
2T	9:10	9:15	9:25	9:36	9:43
2T	10:10	10:16	10:25	10:35	10:41
2T	11:10	11:16	11:25	11:35	11:41
PM Service — Servicio vespertino					
2T	12:10	12:16	12:26	12:34	12:40
2T	1:10	1:16	1:26	1:34	1:40
2T	2:10	2:16	2:26	2:34	2:40
2T	3:10	3:16	3:26	3:34	3:40
2T	4:10	4:15	4:24	4:32	4:39
2T	5:10	5:15	5:24	5:32	5:39
2T	6:10	6:15	6:24	6:32	6:39
2T	7:10	7:15	7:24	7:32	7:39
2T	8:10	8:15	8:22	8:30	8:36
2T	9:10	9:15	9:22	9:30	9:36
2T	10:10	10:15	10:22	10:30	10:36

* — *Temporary terminal stand on Prosperity Ave. at Gallows Rd.*

On four Federal holidays, Columbus Day, Veterans' Day, Martin L. King Day, and Presidents' Day, Metrobus will run on a Saturday supplemental schedule. On these holidays, all Saturday trips will operate.

Southbound To Dunn Loring station

Sunday — En domingo

Route Number	Tysons Corner (North Side) Metro	Tysons Towers	Maple Ave. & Center St. (Vienna)	Cedar La. & Bowling Green Dr.	DUNN LOR-ING Metro *
AM Service — Servicio matutino					
2T	8:00	8:06	8:16	8:28	8:39
2T	9:00	9:06	9:16	9:28	9:39
2T	10:00	10:06	10:16	10:26	10:37
2T	11:00	11:06	11:16	11:26	11:37
PM Service — Servicio vespertino					
2T	12:00	12:07	12:17	12:26	12:37
2T	1:00	1:07	1:17	1:26	1:37
2T	2:00	2:07	2:17	2:26	2:37
2T	3:00	3:07	3:17	3:26	3:37
2T	4:00	4:07	4:15	4:24	4:36
2T	5:00	5:07	5:15	5:24	5:36
2T	6:00	6:07	6:15	6:24	6:36
2T	7:00	7:07	7:15	7:24	7:36
2T	8:00	8:07	8:14	8:22	8:31

Northbound To Tysons Corner station

Sunday — En domingo

Route Number	Dunn Loring Metro *	Cedar La. & Bowling Green Dr.	Maple Ave. & Center St. (Vienna)	Tysons Towers	TYSONS CORNER (North Side) Metro
AM Service — Servicio matutino					
2T	8:10	8:15	8:25	8:36	8:43
2T	9:10	9:15	9:25	9:36	9:43
2T	10:10	10:16	10:25	10:35	10:41
2T	11:10	11:16	11:25	11:35	11:41
PM Service — Servicio vespertino					
2T	12:10	12:16	12:26	12:34	12:40
2T	1:10	1:16	1:26	1:34	1:40
2T	2:10	2:16	2:26	2:34	2:40
2T	3:10	3:16	3:26	3:34	3:40
2T	4:10	4:15	4:24	4:32	4:39
2T	5:10	5:15	5:24	5:32	5:39
2T	6:10	6:15	6:24	6:32	6:39
2T	7:10	7:15	7:24	7:32	7:39
2T	8:10	8:15	8:22	8:30	8:36

* — *Temporary terminal stand on Prosperity Ave. at Gallows Rd.*

How to use this timetable

- Use the map to find the stops closest to where you will get on and off the bus.
- Select the schedule (Weekday, Saturday, Sunday) for when you will travel. Along the top of the schedule, find the stop at or nearest the point where you will get on the bus. Follow that column down to the time you want to leave.
- Use the same method to find the times the bus is scheduled to arrive at the stop where you will get off the bus.
- If the bus stop is not listed, use the time shown for the bus stop before it as the time to wait at the stop.
- The end-of-the-line or last stop is listed in ALL CAPS on the schedule.

Cómo Usar este Horario

- Use este mapa para localizar las paradas más cercanas a donde se subirá y bajará del autobús.
- Seleccione el horario (Entre semana, sábado, domingo) de cuando viajará. A lo largo de la parte superior del horario, localice la parada o el punto más cercano a la parada en la que se subirá al autobús. Siga esa columna hacia abajo hasta la hora en la que desee salir.
- Utilice el mismo método para localizar las horas en que el autobús está programado para llegar a la parada en donde desea bajarse del autobús.
- Si la parada del autobús no está listada use la hora que se muestra en la parada anterior como la hora de espera en la parada.
- El final de la ruta o la última parada del autobús aparece en letras MAYÚSCULAS en el horario.

English-Español

Effective 12-29-13

3A

Lee Highway-Falls Church Line

metrobus

Serves these locations-
Brinda servicio a estas ubicaciones

- Annandale
- Falls Church
- East Falls Church station
- Lee Heights
- Cherrydale
- Rosslyn station

R08/28/14

www.wmata.com
Information Anytime 202-637-7000 TTY 202-638-3780

Washington Metropolitan Area Transit Authority

A District of Columbia, Maryland and Virginia Transit Partnership

3A
Lee Highway-Falls Church Line

For route and schedule information
Call 202-637-7000
www.wmata.com

Note
Customers may get on any eastbound bus (in service or out of service) on Americana Dr. between Heritage and Patriot drives. Customers may get off at any bus stop from Patriot and Americana drives to Heritage Dr. and McWhorter Pl. At Rosslyn station, you may remain on board any eastbound bus and ride as far as Lee Hwy. and Scott St. (westbound) at no additional cost.

Legend
— Metrorail Station
— Terminal Stands

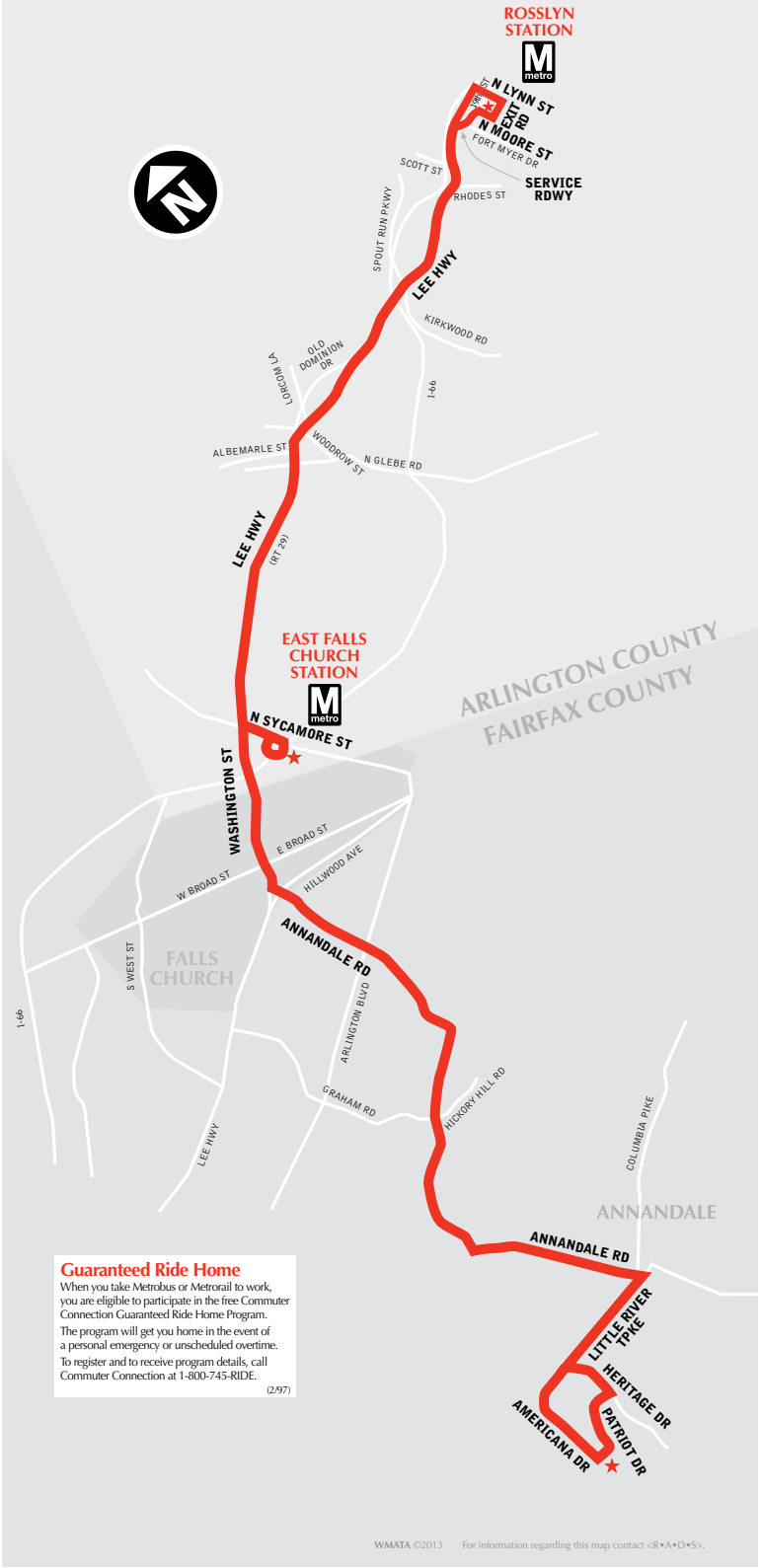

Guaranteed Ride Home
When you take Metrobus or Metrorail to work, you are eligible to participate in the free Commuter Connection Guaranteed Ride Home Program.
The program will get you home in the event of a personal emergency or unscheduled overtime.
To register and to receive program details, call Commuter Connection at 1-800-745-RIDE.
(2/97)

WMATA ©2013 For information regarding this map contact <R•A•D•S>.

3A

Lee Highway-Falls Church Line

Eastbound to Rosslyn station

Monday thru Friday — Lunes a viernes

Route Number	Patriot & Americana Drs. (Annandale)	Annandale Rd. & Little River Turnpike	Annandale & Hickory Hill Rds.	Annandale Rd. & Hillwood Ave.	East Falls Church Metro	Lee Hwy. & Glebe Rd.	Lee Hwy. & Kirkwood Rd.	ROSSLYN Metro
AM Service — Servicio matutino								
3A	-	-	-	-	5:00	5:09	5:17	5:22
3A	-	-	-	-	5:30	5:39	5:47	5:52
3A	-	-	-	-	5:50	5:59	6:07	6:12
3A	5:35	5:43	5:49	6:00	6:08	6:17	6:25	6:30
3A	-	-	-	-	6:23	6:32	6:40	6:45
3A	6:05	6:13	6:19	6:30	6:38	6:47	6:55	7:00
3A	-	-	-	-	6:48	6:58	7:07	7:15
3A	-	-	-	-	7:03	7:13	7:22	7:30
3A	6:43	6:52	6:58	7:09	7:17	7:27	7:36	7:44
3A	-	-	-	-	7:30	7:40	7:49	7:57
3A	7:02	7:10	7:18	7:30	7:39	7:51	8:01	8:10
3A	-	-	-	-	7:52	8:04	8:14	8:23
3A	7:28	7:36	7:44	7:56	8:05	8:17	8:27	8:36
3A	-	-	-	-	8:22	8:34	8:44	8:50
3A	8:01	8:12	8:19	8:31	8:40	8:52	9:02	9:08
3A	-	-	-	-	9:00	9:10	9:18	9:25
3A	8:48	8:58	9:03	9:11	9:20	9:29	9:35	9:40
3A	-	-	-	-	9:48	9:57	10:03	10:08
3A	9:46	9:56	10:01	10:09	10:18	10:27	10:33	10:38
3A	-	-	-	-	10:48	10:57	11:03	11:08
3A	10:46	10:56	11:01	11:09	11:18	11:27	11:33	11:38
3A	-	-	-	-	11:48	11:57	12:03	12:08
3A	11:48	11:56	12:04	12:11	12:18	12:27	12:34	12:40
PM Service — Servicio vespertino								
3A	-	-	-	-	12:48	12:57	1:04	1:10
3A	12:48	12:56	1:04	1:11	1:18	1:27	1:34	1:40
3A	-	-	-	-	1:48	1:57	2:04	2:10
3A	1:48	1:56	2:04	2:11	2:18	2:27	2:34	2:40
3A	-	-	-	-	2:48	2:57	3:04	3:10
3A	2:48	2:56	3:04	3:11	3:18	3:27	3:34	3:40
3A	-	-	-	-	3:48	3:57	4:04	4:10
3A	3:41	3:50	3:56	4:04	4:10	4:19	4:26	4:31
3A	-	-	-	-	4:30	4:39	4:46	4:51
3A	4:17	4:26	4:32	4:40	4:46	4:55	5:02	5:07
3A	-	-	-	-	5:00	5:09	5:16	5:21
3A	4:43	4:52	4:58	5:08	5:15	5:25	5:32	5:38
3A	-	-	-	-	5:30	5:40	5:47	5:53
3A	5:13	5:22	5:28	5:38	5:45	5:55	6:02	6:08
3A	-	-	-	-	6:00	6:10	6:17	6:23
3A	5:47	5:55	6:00	6:08	6:15	6:24	6:30	6:36
3A	-	-	-	-	6:30	6:39	6:45	6:51
3A	6:17	6:25	6:30	6:38	6:45	6:54	7:00	7:06
3A	-	-	-	-	7:05	7:14	7:20	7:26
3A	7:01	7:09	7:14	7:19	7:25	7:33	7:38	7:43
3A	-	-	-	-	7:45	7:53	7:58	8:03
3A	7:51	7:59	8:04	8:09	8:15	8:23	8:28	8:33
3A	-	-	-	-	8:45	8:53	8:58	9:03
3A	8:51	8:59	9:04	9:09	9:15	9:23	9:28	9:33
3A	-	-	-	-	9:45	9:53	9:58	10:03
3A	-	-	-	-	10:15	10:22	10:27	10:32
3A	-	-	-	-	10:45	10:52	10:57	11:02
3A	-	-	-	-	11:20	11:27	11:32	11:37
After Midnight Service — Servicio después de la medianoche								
3A	-	-	-	-	12:05	12:12	12:17	12:22

Westbound to Annandale

Monday thru Friday — Lunes a viernes

Route Number	Rosslyn Metro	Lee Hwy. & Spout Run Pkwy.	Lee Hwy. & Glebe Rd.	EAST FALLS CHURCH Metro	Annandale Rd. & Hillwood Ave.	Annandale & Graham Rds.	Annandale Rd. & Little River Turnpike	Patriot & Americana Drs. (ANNANDALE)
AM Service — Servicio matutino								
3A	5:40	5:46	5:52	6:00	6:09	6:14	6:20	6:29
3A/	6:05	6:11	6:17	6:25	-	-	-	-
3A	6:25	6:32	6:40	6:48	6:59	7:06	7:12	7:21
3A/	6:40	6:47	6:55	7:03	-	-	-	-
3A	6:55	7:02	7:10	7:18	7:29	7:36	7:42	7:51
3A/	7:10	7:17	7:25	7:33	-	-	-	-
3A	7:25	7:33	7:42	7:53	8:01	8:09	8:14	8:23
3A/	7:40	7:48	7:57	8:08	-	-	-	-
3A	7:55	8:03	8:12	8:23	8:31	8:39	8:44	8:53
3A/	8:10	8:18	8:27	8:38	-	-	-	-
3A	8:25	8:32	8:39	8:48	8:58	9:06	9:13	9:20
3A/	8:40	8:47	8:54	9:03	-	-	-	-
3A	8:55	9:02	9:09	9:18	9:28	9:36	9:43	9:50
3A/	9:15	9:22	9:29	9:38	-	-	-	-
3A	9:45	9:52	9:59	10:08	10:18	10:26	10:33	10:40
3A/	10:15	10:22	10:29	10:38	-	-	-	-
3A	10:45	10:52	10:59	11:08	11:18	11:26	11:33	11:40
3A/	11:15	11:22	11:29	11:38	-	-	-	-
3A	11:45	11:52	11:59	12:08	12:16	12:24	12:30	12:37
PM Service — Servicio vespertino								
3A/	12:15	12:22	12:29	12:38	-	-	-	-
3A	12:45	12:52	12:59	1:08	1:16	1:24	1:30	1:37
3A/	1:15	1:22	1:29	1:38	-	-	-	-
3A	1:45	1:52	1:59	2:08	2:16	2:24	2:30	2:37
3A/	2:15	2:22	2:29	2:38	-	-	-	-
3A	2:40	2:47	2:54	3:03	3:11	3:19	3:25	3:32
3A/	3:00	3:07	3:15	3:24	-	-	-	-
3A	3:20	3:27	3:35	3:44	3:53	4:03	4:11	4:20
3A/	3:40	3:47	3:55	4:04	-	-	-	-
3A	4:00	4:07	4:15	4:24	4:33	4:43	4:51	5:00
3A/	4:20	4:27	4:35	4:44	-	-	-	-
3A	4:35	4:42	4:50	4:59	5:08	5:18	5:26	5:35
3A/	4:49	4:56	5:05	5:16	-	-	-	-
3A	5:03	5:10	5:19	5:30	5:41	5:53	6:01	6:10
3A/	5:15	5:22	5:31	5:42	-	-	-	-
3A	5:27	5:34	5:43	5:54	6:05	6:17	6:25	6:34
3A/	5:39	5:48	5:58	6:07	-	-	-	-
3A	5:51	6:00	6:10	6:19	6:28	6:37	6:44	6:50
3A/	6:04	6:13	6:23	6:32	-	-	-	-
3A/	6:18	6:27	6:37	6:46	-	-	-	-
3A	6:35	6:42	6:49	6:56	7:05	7:13	7:18	7:23
3A/	6:55	7:02	7:09	7:16	-	-	-	-
3A	7:15	7:22	7:29	7:36	7:45	7:53	7:58	8:03
3A/	7:35	7:42	7:49	7:56	-	-	-	-
3A	7:55	8:02	8:09	8:16	8:25	8:33	8:38	8:43
3A/	8:15	8:22	8:29	8:36	-	-	-	-
3A	8:45	8:52	8:59	9:06	9:15	9:23	9:28	9:33
3A/	9:15	9:21	9:27	9:36	-	-	-	-
3A/	9:45	9:51	9:57	10:06	-	-	-	-
3A/	10:15	10:21	10:27	10:36	-	-	-	-
3A/	10:45	10:50	10:56	11:02	-	-	-	-
3A/	11:15	11:20	11:26	11:32	-	-	-	-
3A/	11:45	11:50	11:56	12:02	-	-	-	-
After Midnight Service — Servicio después de la medianoche								
3A/	12:30	12:35	12:41	12:47	-	-	-	-

3A

Lee Highway-Falls Church Line

Eastbound To Rosslyn station

Saturday — En sábados

Route Number	Patriot & Americana Drs. (Annandale)	Annandale Rd. & Little River Turnpike	Annandale & Hickory Hill Rds.	Annandale Rd. & Hillwood Ave.	East Falls Church Metro	Lee Hwy. & Glebe Rd.	Lee Hwy. & Kirkwood Rd.	ROSSLYN Metro
AM Service — Servicio matutino								
3A	-	-	-	-	5:45	5:54	6:00	6:05
3A	-	-	-	-	6:15	6:24	6:30	6:35
3A	-	-	-	-	6:45	6:54	7:00	7:05
3A	-	-	-	-	7:15	7:24	7:31	7:36
3A	-	-	-	-	7:45	7:54	8:01	8:06
3A	7:45	7:53	8:00	8:07	8:15	8:24	8:31	8:36
3A	-	-	-	-	8:45	8:54	9:01	9:06
3A	8:45	8:53	9:00	9:07	9:15	9:24	9:31	9:36
3A	-	-	-	-	9:45	9:54	10:01	10:06
3A	9:45	9:53	10:00	10:07	10:15	10:24	10:31	10:36
3A	-	-	-	-	10:45	10:54	11:01	11:06
3A	10:45	10:53	11:00	11:07	11:15	11:24	11:31	11:36
3A	-	-	-	-	11:45	11:54	12:01	12:06
3A	11:45	11:53	12:00	12:07	12:15	12:24	12:31	12:36
PM Service — Servicio vespertino								
3A	-	-	-	-	12:45	12:54	1:01	1:06
3A	12:45	12:53	1:00	1:07	1:15	1:24	1:31	1:36
3A	-	-	-	-	1:45	1:54	2:01	2:06
3A	1:45	1:53	2:00	2:07	2:15	2:24	2:31	2:36
3A	-	-	-	-	2:45	2:54	3:01	3:06
3A	2:45	2:53	3:00	3:07	3:15	3:24	3:31	3:36
3A	-	-	-	-	3:45	3:54	4:01	4:06
3A	3:45	3:53	4:00	4:07	4:15	4:24	4:31	4:36
3A	-	-	-	-	4:45	4:54	5:01	5:06
3A	4:45	4:53	5:00	5:07	5:15	5:24	5:31	5:36
3A	-	-	-	-	5:45	5:54	6:01	6:06
3A	5:45	5:53	6:00	6:07	6:15	6:24	6:31	6:36
3A	-	-	-	-	6:45	6:54	7:01	7:06
3A	6:45	6:53	7:00	7:07	7:15	7:24	7:31	7:36
3A	-	-	-	-	7:45	7:54	8:01	8:06
3A	7:45	7:53	8:00	8:07	8:15	8:24	8:31	8:36
3A	-	-	-	-	8:45	8:53	8:58	9:04
3A	-	-	-	-	9:15	9:23	9:28	9:34
3A	-	-	-	-	9:45	9:53	9:58	10:04
3A	-	-	-	-	10:15	10:23	10:28	10:34
3A	-	-	-	-	11:00	11:08	11:13	11:19
After Midnight Service — Servicio después de la medianoche								
3A	-	-	-	-	12:00	12:08	12:13	12:19

Eastbound to Rosslyn station

Saturday Supplemental — Sábados suplementario

Route Number	East Falls Church Metro	Lee Hwy. & Glebe Rd.	Lee Hwy. & Kirkwood Rd.	ROSSLYN Metro
AM Service — Servicio matutino				
3A	6:30	6:39	6:45	6:50
3A	7:00	7:09	7:15	7:20
3A	7:30	7:39	7:46	7:51
3A	8:00	8:09	8:16	8:21
3A	8:30	8:39	8:46	8:51
PM Service — Servicio vespertino				
3A	4:30	4:39	4:46	4:51
3A	5:00	5:09	5:16	5:21
3A	5:30	5:39	5:46	5:51
3A	6:00	6:09	6:16	6:21

On four Federal holidays, Columbus Day, Veterans' Day, Martin L. King Day, and Presidents' Day, Metrobus will run on a Saturday supplemental schedule. On these holidays, the supplemental trips will operate in addition to the regular Saturday trips.

3A

Lee Highway-Falls Church Line

Westbound To Annandale

Saturday — En sábados

Route Number	Rosslyn Metro	Lee Hwy. & Spout Run Pkwy.	Lee Hwy. & Glebe Rd.	EAST FALLS CHURCH Metro	Annandale Rd. & Hillwood Ave.	Annandale & Graham Rds.	Annandale Rd. & Little River Turnpike	Patriot & Americana Drs. (ANNANDALE)
AM Service — Servicio matutino								
3A/	6:15	6:21	6:27	6:35	-	-	-	-
3A	6:45	6:51	6:57	7:05	7:14	7:22	7:28	7:37
3A/	7:15	7:21	7:27	7:35	-	-	-	-
3A	7:45	7:51	7:57	8:05	8:14	8:22	8:28	8:37
3A/	8:15	8:23	8:30	8:38	-	-	-	-
3A	8:45	8:53	9:00	9:08	9:18	9:26	9:32	9:40
3A/	9:15	9:23	9:30	9:38	-	-	-	-
3A	9:45	9:53	10:00	10:08	10:18	10:26	10:32	10:40
3A/	10:15	10:23	10:30	10:38	-	-	-	-
3A	10:45	10:53	11:00	11:08	11:18	11:26	11:32	11:40
3A/	11:15	11:23	11:30	11:38	-	-	-	-
3A	11:45	11:53	12:00	12:08	12:18	12:26	12:32	12:40
PM Service — Servicio vespertino								
3A/	12:15	12:23	12:30	12:38	-	-	-	-
3A	12:45	12:53	1:00	1:08	1:18	1:26	1:32	1:40
3A/	1:15	1:23	1:30	1:38	-	-	-	-
3A	1:45	1:53	2:00	2:08	2:18	2:26	2:32	2:40
3A/	2:15	2:23	2:30	2:38	-	-	-	-
3A	2:45	2:53	3:00	3:08	3:18	3:26	3:32	3:40
3A/	3:15	3:23	3:30	3:38	-	-	-	-
3A	3:45	3:53	4:00	4:08	4:18	4:26	4:32	4:40
3A/	4:15	4:23	4:30	4:38	-	-	-	-
3A	4:45	4:53	5:00	5:08	5:18	5:26	5:32	5:40
3A/	5:15	5:23	5:30	5:38	-	-	-	-
3A	5:45	5:53	6:00	6:08	6:18	6:26	6:32	6:40
3A/	6:15	6:23	6:30	6:38	-	-	-	-
3A	6:45	6:53	7:00	7:08	7:18	7:26	7:32	7:40
3A/	7:15	7:23	7:30	7:38	-	-	-	-
3A	7:45	7:53	8:00	8:08	8:18	8:26	8:32	8:40
3A/	8:15	8:21	8:28	8:36	-	-	-	-
3A/	8:45	8:51	8:58	9:06	-	-	-	-
3A/	9:15	9:21	9:28	9:36	-	-	-	-
3A/	9:45	9:51	9:58	10:06	-	-	-	-
3A/	10:15	10:21	10:28	10:36	-	-	-	-
3A/	10:45	10:51	10:58	11:06	-	-	-	-
3A/	11:30	11:36	11:43	11:51	-	-	-	-
After Midnight Service — Servicio después de la medianoche								
3A/	12:30	12:36	12:43	12:51	-	-	-	-

Westbound to East Falls Church station

Saturday Supplemental — Sábados suplementario

Route Number	Rosslyn Metro	Lee Hwy. & Spout Run Pkwy.	Lee Hwy. & Glebe Rd.	EAST FALLS CHURCH Metro
AM Service — Servicio matutino				
3A/	6:30	6:36	6:42	6:50
3A/	7:00	7:06	7:12	7:20
3A/	7:30	7:36	7:42	7:50
3A/	8:00	8:06	8:12	8:20
PM Service — Servicio vespertino				
3A/	4:00	4:08	4:15	4:23
3A/	4:30	4:38	4:45	4:53
3A/	5:00	5:08	5:15	5:23
3A/	5:30	5:38	5:45	5:53
3A/	6:00	6:08	6:15	6:23
3A/	6:30	6:38	6:45	6:53

On four Federal holidays, Columbus Day, Veterans' Day, Martin L. King Day, and Presidents' Day, Metrobus will run on a Saturday supplemental schedule. On these holidays, the supplemental trips will operate in addition to the regular Saturday trips.

3A

Lee Highway-Falls Church Line

Eastbound to Rosslyn station

Sunday — En domingo

Route Number	Patriot & Americana Drs. (Annandale)	Annandale Rd. & Little River Turnpike	Annandale & Hickory Hill Rds.	Annandale Rd. & Hillwood Ave.	East Falls Church Metro	Lee Hwy. & Glebe Rd.	Lee Hwy. & Kirkwood Rd.	ROSSLYN Metro
AM Service — Servicio matutino								
3A	-	-	-	-	6:15	6:23	6:29	6:34
3A	-	-	-	-	7:15	7:23	7:29	7:34
3A	7:49	7:56	8:01	8:07	8:15	8:23	8:29	8:34
3A	8:49	8:56	9:01	9:07	9:15	9:23	9:29	9:34
3A	9:49	9:56	10:01	10:07	10:15	10:23	10:29	10:34
3A	10:49	10:56	11:01	11:07	11:15	11:23	11:29	11:34
3A	11:47	11:56	12:01	12:07	12:15	12:23	12:30	12:35
PM Service — Servicio vespertino								
3A	12:47	12:56	1:01	1:07	1:15	1:23	1:30	1:35
3A	1:47	1:56	2:01	2:07	2:15	2:23	2:30	2:35
3A	2:47	2:56	3:01	3:07	3:15	3:23	3:30	3:35
3A	3:47	3:56	4:01	4:07	4:15	4:23	4:30	4:35
3A	4:47	4:56	5:01	5:07	5:15	5:23	5:30	5:35
3A	5:47	5:56	6:01	6:07	6:15	6:23	6:30	6:35
3A	6:51	6:59	7:06	7:11	7:15	7:24	7:30	7:34
3A	7:51	7:59	8:06	8:11	8:15	8:24	8:30	8:34
3A	-	-	-	-	9:15	9:24	9:30	9:34
3A	-	-	-	-	10:15	10:24	10:30	10:34
3A	-	-	-	-	11:15	11:24	11:30	11:34

Westbound to Annandale

Sunday — En domingo

Route Number	Rosslyn Metro	Lee Hwy. & Spout Run Pkwy.	Lee Hwy. & Glebe Rd.	EAST FALLS CHURCH Metro	Annandale Rd. & Hillwood Ave.	Annandale & Graham Rds.	Annandale Rd. & Little River Turnpike	Patriot & Americana Drs. (ANNANDALE)
AM Service — Servicio matutino								
3A	6:45	6:51	6:57	7:05	7:14	7:19	7:24	7:28
3A	7:45	7:51	7:57	8:05	8:14	8:19	8:24	8:28
3A	8:45	8:51	8:57	9:05	9:14	9:19	9:24	9:28
3A	9:45	9:51	9:57	10:05	10:14	10:19	10:24	10:28
3A	10:45	10:53	10:59	11:06	11:16	11:22	11:28	11:34
3A	11:45	11:53	11:59	12:06	12:16	12:22	12:28	12:34
PM Service — Servicio vespertino								
3A	12:45	12:53	12:59	1:06	1:16	1:22	1:28	1:34
3A	1:45	1:53	1:59	2:06	2:16	2:22	2:28	2:34
3A	2:45	2:53	2:59	3:06	3:16	3:22	3:28	3:34
3A	3:45	3:53	3:59	4:06	4:16	4:22	4:28	4:34
3A	4:45	4:53	4:59	5:06	5:16	5:22	5:28	5:34
3A	5:45	5:53	5:59	6:06	6:16	6:22	6:28	6:34
3A	6:45	6:53	6:59	7:06	7:16	7:22	7:28	7:34
3A	7:45	7:53	7:59	8:06	8:16	8:22	8:28	8:34
3A/	8:45	8:51	8:57	9:05	-	-	-	-
3A/	9:45	9:51	9:57	10:05	-	-	-	-
3A/	10:45	10:51	10:57	11:05	-	-	-	-
3A/	11:45	11:51	11:57	12:05	-	-	-	-

3A

Lee Highway-Falls Church Line

Eastbound to Rosslyn station

Sunday — En domingo

Route Number	Patriot & Americana Drs. (Annandale)	Annandale Rd. & Little River Turnpike	Annandale & Hickory Hill Rds.	Annandale Rd. & Hillwood Ave.	East Falls Church Metro	Lee Hwy. & Glebe Rd.	Lee Hwy. & Kirkwood Rd.	ROSSLYN Metro
AM Service — Servicio matutino								
3A	-	-	-	-	6:15	6:23	6:29	6:34
3A	-	-	-	-	7:15	7:23	7:29	7:34
3A	7:49	7:56	8:01	8:07	8:15	8:23	8:29	8:34
3A	8:49	8:56	9:01	9:07	9:15	9:23	9:29	9:34
3A	9:49	9:56	10:01	10:07	10:15	10:23	10:29	10:34
3A	10:49	10:56	11:01	11:07	11:15	11:23	11:29	11:34
3A	11:47	11:56	12:01	12:07	12:15	12:23	12:30	12:35
PM Service — Servicio vespertino								
3A	12:47	12:56	1:01	1:07	1:15	1:23	1:30	1:35
3A	1:47	1:56	2:01	2:07	2:15	2:23	2:30	2:35
3A	2:47	2:56	3:01	3:07	3:15	3:23	3:30	3:35
3A	3:47	3:56	4:01	4:07	4:15	4:23	4:30	4:35
3A	4:47	4:56	5:01	5:07	5:15	5:23	5:30	5:35
3A	5:47	5:56	6:01	6:07	6:15	6:23	6:30	6:35
3A	6:51	6:59	7:06	7:11	7:15	7:24	7:30	7:34
3A	7:51	7:59	8:06	8:11	8:15	8:24	8:30	8:34
3A	-	-	-	-	9:15	9:24	9:30	9:34
3A	-	-	-	-	10:15	10:24	10:30	10:34
3A	-	-	-	-	11:15	11:24	11:30	11:34

Westbound to Annandale

Sunday — En domingo

Route Number	Rosslyn Metro	Lee Hwy. & Spout Run Pkwy.	Lee Hwy. & Glebe Rd.	EAST FALLS CHURCH Metro	Annandale Rd. & Hillwood Ave.	Annandale & Graham Rds.	Annandale Rd. & Little River Turnpike	Patriot & Americana Drs. (ANNANDALE)
AM Service — Servicio matutino								
3A	6:45	6:51	6:57	7:05	7:14	7:19	7:24	7:28
3A	7:45	7:51	7:57	8:05	8:14	8:19	8:24	8:28
3A	8:45	8:51	8:57	9:05	9:14	9:19	9:24	9:28
3A	9:45	9:51	9:57	10:05	10:14	10:19	10:24	10:28
3A	10:45	10:53	10:59	11:06	11:16	11:22	11:28	11:34
3A	11:45	11:53	11:59	12:06	12:16	12:22	12:28	12:34
PM Service — Servicio vespertino								
3A	12:45	12:53	12:59	1:06	1:16	1:22	1:28	1:34
3A	1:45	1:53	1:59	2:06	2:16	2:22	2:28	2:34
3A	2:45	2:53	2:59	3:06	3:16	3:22	3:28	3:34
3A	3:45	3:53	3:59	4:06	4:16	4:22	4:28	4:34
3A	4:45	4:53	4:59	5:06	5:16	5:22	5:28	5:34
3A	5:45	5:53	5:59	6:06	6:16	6:22	6:28	6:34
3A	6:45	6:53	6:59	7:06	7:16	7:22	7:28	7:34
3A	7:45	7:53	7:59	8:06	8:16	8:22	8:28	8:34
3A/	8:45	8:51	8:57	9:05	-	-	-	-
3A/	9:45	9:51	9:57	10:05	-	-	-	-
3A/	10:45	10:51	10:57	11:05	-	-	-	-
3A/	11:45	11:51	11:57	12:05	-	-	-	-

How to use this timetable

- Use the map to find the stops closest to where you will get on and off the bus.
- Select the schedule (Weekday, Saturday, Sunday) for when you will travel. Along the top of the schedule, find the stop at or nearest the point where you will get on the bus. Follow that column down to the time you want to leave.
- Use the same method to find the times the bus is scheduled to arrive at the stop where you will get off the bus.
- If the bus stop is not listed, use the time shown for the bus stop before it as the time to wait at the stop.
- The end-of-the-line or last stop is listed in ALL CAPS on the schedule.

Cómo Usar este Horario

- Use este mapa para localizar las paradas más cercanas a donde se subirá y bajará del autobús.
- Seleccione el horario (Entre semana, sábado, domingo) de cuando viajará. A lo largo de la parte superior del horario, localice la parada o el punto más cercano a la parada en la que se subirá al autobús. Siga esa columna hacia abajo hasta la hora en la que desee salir.
- Utilice el mismo método para localizar las horas en que el autobús está programado para llegar a la parada en donde desea bajarse del autobús.
- Si la parada del autobús no está listada use la hora que se muestra en la parada anterior como la hora de espera en la parada.
- El final de la ruta o la última parada del autobús aparece en letras MAYÚSCULAS en el horario.

English-Español Effective 12-29-13

3T

Pimmit Hills Line

metrobus

Serves these locations-
Brinda servicio a estas ubicaciones

- McLean station
- Westgate
- Pimmit Hills
- West Falls Church station
- Falls Church
- East Falls Church station

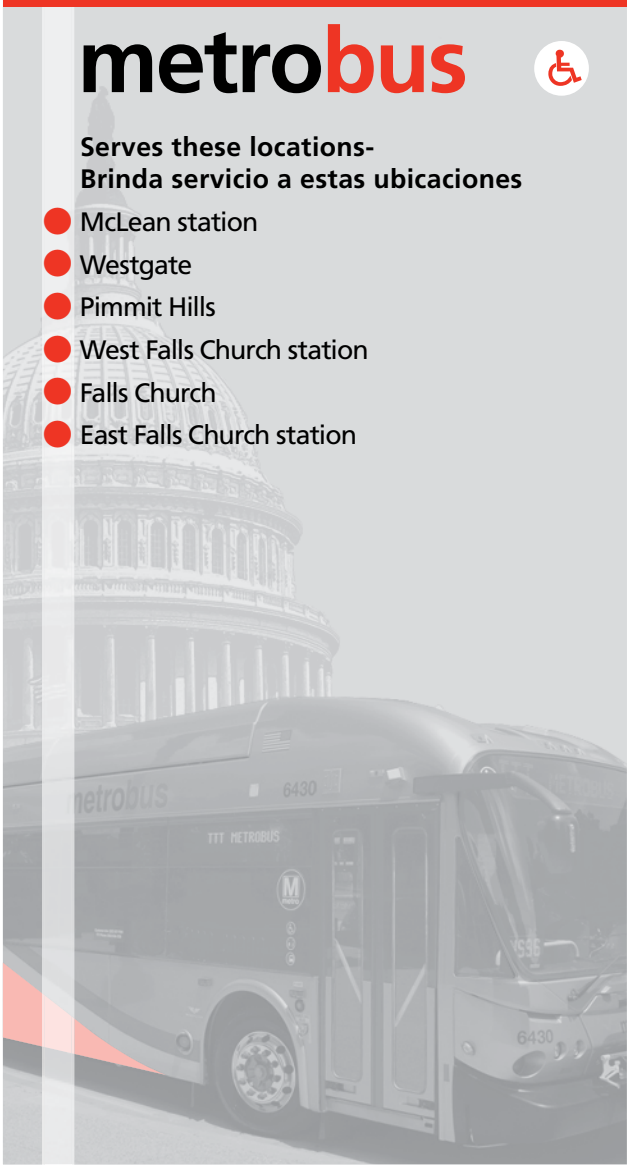

www.wmata.com
Information Anytime 202-637-7000 TTY 202-638-3780

Washington Metropolitan Area Transit Authority

A District of Columbia, Maryland and Virginia Transit Partnership

3T
Pimmit Hills-Falls Church Line

For route and schedule information
Call 202-637-7000
www.wmata.com

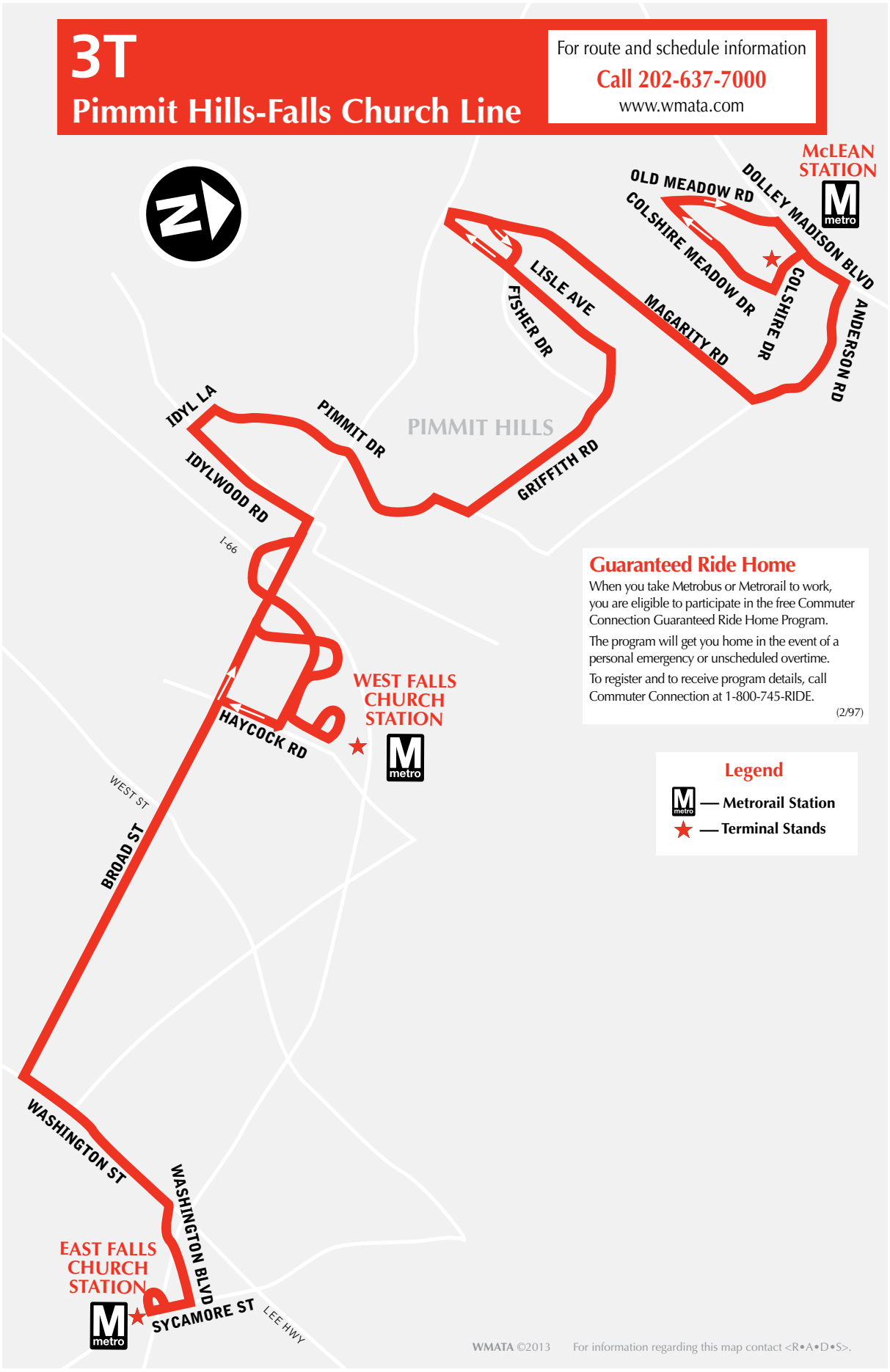

Guaranteed Ride Home

When you take Metrobus or Metrorail to work, you are eligible to participate in the free Commuter Connection Guaranteed Ride Home Program.

The program will get you home in the event of a personal emergency or unscheduled overtime.

To register and to receive program details, call Commuter Connection at 1-800-745-RIDE.

(2/97)

Legend

- — Metrorail Station
- — Terminal Stands

WMATA ©2013 For information regarding this map contact <R•A•D•S>.

3T

Pimmit Hills Line

Eastbound To East Falls Church station

Monday thru Friday — Lunes a viernes

Route Number	McLean	Lisle Ave. & Griffith Rd.	Pimmit Dr. at Idylwood Towers	West Falls Church	West Broad & West Sts.	EAST FALLS CHURCH
AM Service — Servicio matutino						
3T	5:45	5:58	6:05	6:11	6:17	6:29
3T	6:15	6:28	6:35	6:41	6:47	6:59
3T	6:35	6:48	6:55	7:01	7:07	7:19
3T	6:55	7:08	7:15	7:21	7:27	7:39
3T	7:15	7:28	7:35	7:41	7:47	7:59
3T	7:35	7:49	8:01	8:07	8:14	8:27
3T	7:55	8:09	8:21	8:27	8:34	8:47
3T	8:15	8:29	8:41	8:47	8:54	9:07
3T	8:45	8:59	9:11	9:17	9:24	9:37
3T	9:15	9:29	9:41	9:47	9:54	10:07
3T	9:45	9:59	10:11	10:17	10:24	10:37
3T	10:35	10:48	10:54	11:00	11:06	11:17
3T	11:35	11:48	11:54	12:00	12:06	12:17
PM Service — Servicio vespertino						
3T	12:35	12:48	12:55	1:01	1:08	1:19
3T	1:35	1:48	1:55	2:01	2:08	2:19
3T	2:35	2:48	2:55	3:01	3:08	3:19
3T	3:35	3:48	3:55	4:01	4:08	4:19
3T	3:55	4:08	4:15	4:21	4:28	4:39
3T	4:15	4:29	4:36	4:43	4:50	5:02
3T	4:35	4:49	4:56	5:03	5:10	5:22
3T	4:55	5:09	5:16	5:23	5:30	5:42
3T	5:15	5:29	5:36	5:43	5:50	6:02
3T	5:35	5:49	5:56	6:03	6:10	6:22
3T	5:55	6:09	6:16	6:23	6:30	6:42
3T	6:15	6:29	6:36	6:43	6:50	7:02
3T	6:35	6:49	6:56	7:03	7:10	7:22
3T	6:55	7:09	7:16	7:23	7:30	7:42
3T	7:15	7:29	7:36	7:43	7:50	8:02
3T	7:35	7:49	7:56	8:03	8:10	8:22
3T	8:05	8:18	8:24	8:30	8:36	8:47
3T	8:35	8:48	8:54	9:00	9:06	9:17
3T	9:05	9:18	9:24	9:30	9:36	9:47
3T	9:35	9:48	9:54	10:00	10:06	10:17
3T	10:35	10:48	10:54	11:00	11:06	11:17

Westbound To McLean station

Monday thru Friday — Lunes a viernes

Route Number	East Falls Church	West Broad & West Sts.	West Falls Church	Pimmit Dr. at Idylwood Towers	Griffith Rd. & Lisle Ave.	McLEAN
AM Service — Servicio matutino						
3T	6:05	6:16	6:22	6:30	6:36	6:50
3T	6:25	6:36	6:42	6:50	6:56	7:10
3T	6:45	6:56	7:02	7:10	7:16	7:30
3T	7:05	7:16	7:22	7:30	7:36	7:50
3T	7:25	7:36	7:42	7:50	7:56	8:10
3T	7:45	7:56	8:02	8:09	8:16	8:29
3T	8:15	8:26	8:32	8:39	8:46	8:59
3T	8:45	8:56	9:02	9:09	9:16	9:29
3T	9:15	9:26	9:32	9:39	9:46	9:59
3T	9:45	9:56	10:02	10:09	10:16	10:29
3T	10:45	10:56	11:01	11:08	11:14	11:26
3T	11:45	11:56	12:01	12:08	12:14	12:26
PM Service — Servicio vespertino						
3T	12:45	12:57	1:03	1:10	1:16	1:27
3T	1:45	1:57	2:03	2:10	2:16	2:27
3T	2:45	2:57	3:03	3:10	3:16	3:27
3T	3:05	3:17	3:23	3:30	3:36	3:47
3T	3:25	3:37	3:43	3:50	3:56	4:07
3T	3:45	3:57	4:03	4:10	4:16	4:27
3T	4:05	4:17	4:24	4:31	4:38	4:50
3T	4:25	4:37	4:44	4:51	4:58	5:10
3T	4:45	4:57	5:04	5:11	5:18	5:30
3T	5:05	5:17	5:24	5:31	5:38	5:50
3T	5:25	5:37	5:44	5:51	5:58	6:10
3T	5:45	5:57	6:04	6:11	6:18	6:30
3T	6:05	6:17	6:24	6:31	6:38	6:50
3T	6:25	6:37	6:44	6:51	6:58	7:10
3T	6:45	6:57	7:04	7:11	7:18	7:30
3T	7:15	7:27	7:34	7:41	7:48	8:00
3T	7:45	7:57	8:04	8:11	8:18	8:30
3T	8:15	8:26	8:32	8:39	8:46	8:57
3T	8:45	8:56	9:02	9:09	9:16	9:27
3T	9:45	9:56	10:02	10:09	10:16	10:27

KNOW MORE.
KNOW FIRST. metroAlerts
Sign up today at wmata.com/MetroAlerts

3T

Pimmit Hills Line

Eastbound To East Falls Church station

Saturday — En sábados

Route Number	McLean	Lisle Ave. & Griffith Rd.	Pimmit Dr. at Idylwood Towers	West Falls Church	West Broad & West Sts.	EAST FALLS CHURCH
AM Service — Servicio matutino						
3T	6:35	6:47	6:52	6:57	7:03	7:14
3T	7:35	7:48	7:54	7:59	8:06	8:17
3T	8:35	8:48	8:54	8:59	9:06	9:17
3T	9:35	9:48	9:54	9:59	10:06	10:17
3T	10:35	10:48	10:54	11:00	11:07	11:19
3T	11:35	11:48	11:54	12:00	12:07	12:19
PM Service — Servicio vespertino						
3T	12:35	12:48	12:54	1:01	1:08	1:19
3T	1:35	1:48	1:54	2:01	2:08	2:19
3T	2:35	2:48	2:54	3:01	3:08	3:19
3T	3:35	3:48	3:54	4:01	4:08	4:19
3T	4:35	4:48	4:54	5:01	5:09	5:20
3T	5:35	5:48	5:54	6:01	6:09	6:20
3T	6:35	6:48	6:54	7:01	7:09	7:20
3T	7:35	7:48	7:54	8:01	8:09	8:20
3T	8:35	8:48	8:53	8:59	9:05	9:15
3T	9:35	9:48	9:53	9:59	10:05	10:15
3T	10:35	10:48	10:53	10:59	11:05	11:15

Westbound To McLean station

Saturday — En sábados

Route Number	East Falls Church	West Broad & West Sts.	West Falls Church	Pimmit Dr. at Idylwood Towers	Griffith Rd. & Lisle Ave.	McLEAN
AM Service — Servicio matutino						
3T	6:45	6:56	7:01	7:07	7:12	7:23
3T	7:45	7:58	8:04	8:10	8:15	8:27
3T	8:45	8:58	9:04	9:10	9:15	9:27
3T	9:45	9:58	10:04	10:10	10:15	10:27
3T	10:45	10:57	11:03	11:09	11:14	11:26
3T	11:45	11:57	12:03	12:09	12:14	12:26
PM Service — Servicio vespertino						
3T	12:45	12:57	1:03	1:10	1:17	1:29
3T	1:45	1:57	2:03	2:10	2:17	2:29
3T	2:45	2:57	3:03	3:10	3:17	3:29
3T	3:45	3:57	4:03	4:10	4:17	4:29
3T	4:45	4:57	5:04	5:11	5:18	5:30
3T	5:45	5:57	6:04	6:11	6:18	6:30
3T	6:45	6:57	7:04	7:11	7:18	7:30
3T	7:45	7:57	8:04	8:11	8:18	8:30
3T	8:45	8:56	9:02	9:08	9:15	9:26
3T	9:45	9:56	10:02	10:08	10:15	10:26

Eastbound To East Falls Church station

Saturday Supplemental — Sábados suplementario

Route Number	McLean	Lisle Ave. & Griffith Rd.	Pimmit Dr. at Idylwood Towers	WEST FALLS CHURCH	West Broad & West Sts.	EAST FALLS CHURCH
AM Service — Servicio matutino						
3T	6:05	6:17	6:22	6:27	6:33	6:44
3T	7:05	7:18	7:24	7:29	7:36	7:47
3T	8:05	8:18	8:24	8:29	8:36	8:47
PM Service — Servicio vespertino						
3T	4:05	4:18	4:24	4:31	4:39	4:50
3T	5:05	5:18	5:24	5:31	5:39	5:50
3T	6:05	6:18	6:24	6:31	6:39	6:50

On four Federal holidays, Columbus Day, Veterans' Day, Martin L. King Day, and Presidents' Day, Metrobus will run on a Saturday supplemental schedule. On these holidays, the supplemental trips will operate in addition to the regular Saturday trips.

Westbound To McLean station

Saturday Supplemental — Sábados suplementario

Route Number	East Falls Church	West Broad & West Sts.	West Falls Church	Pimmit Dr. at Idylwood Towers	Griffith Rd. & Lisle Ave.	McLEAN
AM Service — Servicio matutino						
3T	6:15	6:26	6:31	6:37	6:42	6:53
3T	7:15	7:28	7:34	7:40	7:45	7:57
3T	8:15	8:28	8:34	8:40	8:45	8:57
PM Service — Servicio vespertino						
3T	4:15	4:27	4:34	4:41	4:48	5:00
3T	5:15	5:27	5:34	5:41	5:48	6:00
3T	6:15	6:27	6:34	6:41	6:48	7:00

On four Federal holidays, Columbus Day, Veterans' Day, Martin L. King Day, and Presidents' Day, Metrobus will run on a Saturday supplemental schedule. On these holidays, the supplemental trips will operate in addition to the regular Saturday trips.

How to use this timetable

- Use the map to find the stops closest to where you will get on and off the bus.
- Select the schedule (Weekday, Saturday, Sunday) for when you will travel. Along the top of the schedule, find the stop at or nearest the point where you will get on the bus. Follow that column down to the time you want to leave.
- Use the same method to find the times the bus is scheduled to arrive at the stop where you will get off the bus.
- If the bus stop is not listed, use the time shown for the bus stop before it as the time to wait at the stop.
- The end-of-the-line or last stop is listed in ALL CAPS on the schedule.

Cómo Usar este Horario

- Use este mapa para localizar las paradas más cercanas a donde se subirá y bajará del autobús.
- Seleccione el horario (Entre semana, sábado, domingo) de cuando viajará. A lo largo de la parte superior del horario, localice la parada o el punto más cercano a la parada en la que se subirá al autobús. Siga esa columna hacia abajo hasta la hora en la que desee salir.
- Utilice el mismo método para localizar las horas en que el autobús está programado para llegar a la parada en donde desea bajarse del autobús.
- Si la parada del autobús no está listada use la hora que se muestra en la parada anterior como la hora de espera en la parada.
- El final de la ruta o la última parada del autobús aparece en letras MAYÚSCULAS en el horario.

English-Español Effective 3-24-13

3Y

Lee Highway - Farragut Square Line

metrobus

Serves these locations-
Brinda servicio a estas ubicaciones

- Harrison St. & Lee Hwy.
- Lee Heights
- Waverly Hills
- Cherrydale
- Rosslyn
- Farragut West station
- Farragut North station
- McPherson Sq station

www.wmata.com
Information Anytime 202-637-7000 TTY 202-638-3780

Washington Metropolitan Area Transit Authority

A District of Columbia, Maryland and Virginia Transit Partnership

3Y
Lee Highway-Farragut Square Line

For route and schedule information
Call 202-637-7000
www.wmata.com

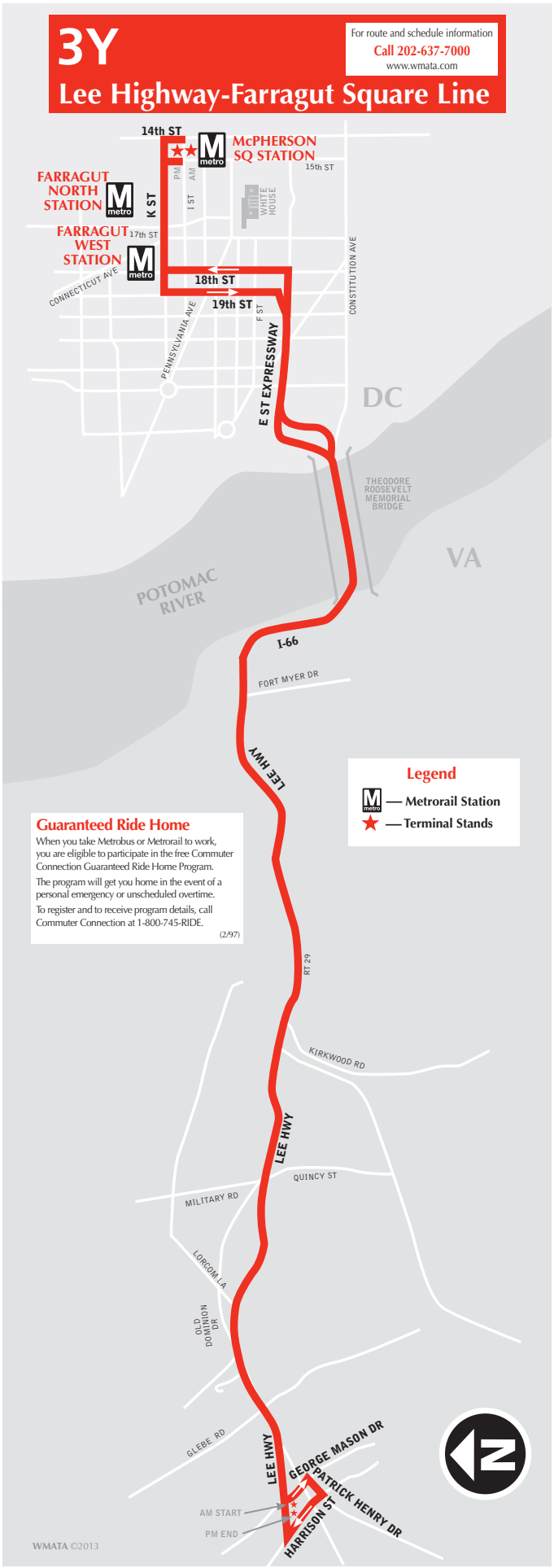

3Y

Lee Highway - Farragut Square Line

Eastbound To McPherson Square station

Monday thru Friday — Lunes a viernes

Route Number	Geo. Mason Dr. & Lee Hwy.	Lee Hwy. & Glebe Rd.	Lee Hwy. & Kirkwood Rd.	Lee Hwy. & Fort Myer Dr. (Rosslyn)	18th St. & Pennsylvania Ave. NW	K & 17th Sts. NW (Farragut North & Farragut West)	14th & I Sts. NW (MCPHERSON SQ)
AM Service — Servicio matutino							
3Y	6:32	6:38	6:47	6:54	7:01	7:05	7:10
3Y	7:00	7:06	7:15	7:22	7:29	7:33	7:38
3Y	7:27	7:33	7:42	7:48	7:59	8:03	8:09
3Y	7:48	7:55	8:04	8:14	8:28	8:32	8:38
3Y	8:19	8:25	8:34	8:45	8:59	9:03	9:09
3Y	8:39	8:45	8:54	9:05	9:19	9:23	9:29

On four Federal holidays, Columbus Day, Veterans' Day, Martin L. King Day, and Presidents' Day, Metrobus will run on a Saturday supplemental schedule. On these holidays, this route will have no service.

Westbound To Harrison St. & Lee Hwy.

Monday thru Friday — Lunes a viernes

Route Number	15th St. (W) & K St. NW (McPherson Sq)	K St & Connecticut Ave. NW (Farragut North & Farragut West)	19th & F Sts. NW	Lee Hwy. & Fort Myer Dr. (Rosslyn)	Lee Hwy. & Spout Run Pkwy.	Lee Hwy. & Glebe Rd.	HARRISON ST. & LEE HWY.
PM Service — Servicio vesertino							
3Y	4:15	4:20	4:27	4:35	4:42	4:51	4:57
3Y	4:40	4:45	4:52	5:00	5:07	5:16	5:22
3Y	5:05	5:10	5:17	5:25	5:32	5:41	5:47
3Y	5:30	5:35	5:43	5:54	6:01	6:10	6:16
3Y	5:55	6:00	6:08	6:19	6:26	6:35	6:41
3Y	6:20	6:25	6:32	6:40	6:47	6:55	7:01
3Y	6:45	6:50	6:57	7:05	7:12	7:20	7:26
3Y	7:15	7:20	7:27	7:35	7:42	7:50	7:56

On four Federal holidays, Columbus Day, Veterans' Day, Martin L. King Day, and Presidents' Day, Metrobus will run on a Saturday supplemental schedule. On these holidays, this route will have no service.

How to use this timetable

- Use the map to find the stops closest to where you will get on and off the bus.
- Select the schedule (Weekday, Saturday, Sunday) for when you will travel. Along the top of the schedule, find the stop at or nearest the point where you will get on the bus. Follow that column down to the time you want to leave.
- Use the same method to find the times the bus is scheduled to arrive at the stop where you will get off the bus.
- If the bus stop is not listed, use the time shown for the bus stop before it as the time to wait at the stop.
- The end-of-the-line or last stop is listed in ALL CAPS on the schedule.

Cómo Usar este Horario

- Use este mapa para localizar las paradas más cercanas a donde se subirá y bajará del autobús.
- Seleccione el horario (Entre semana, sábado, domingo) de cuando viajará. A lo largo de la parte superior del horario, localice la parada o el punto más cercano a la parada en la que se subirá al autobús. Siga esa columna hacia abajo hasta la hora en la que desee salir.
- Utilice el mismo método para localizar las horas en que el autobús está programado para llegar a la parada en donde desea bajarse del autobús.
- Si la parada del autobús no está listada use la hora que se muestra en la parada anterior como la hora de espera en la parada.
- El final de la ruta o la última parada del autobús aparece en letras MAYÚSCULAS en el horario.

English-Español Effective 12-29-13

4A,B

Pershing Dr.-Arlington Blvd. Line

metrobus

Serves these locations-
Brinda servicio a estas ubicaciones

- Seven Corners Transit Center
- Arlington Forest
- Buckingham (4B)
- Lyon Park (4B)
- Court House station (4B)
- Rosslyn station

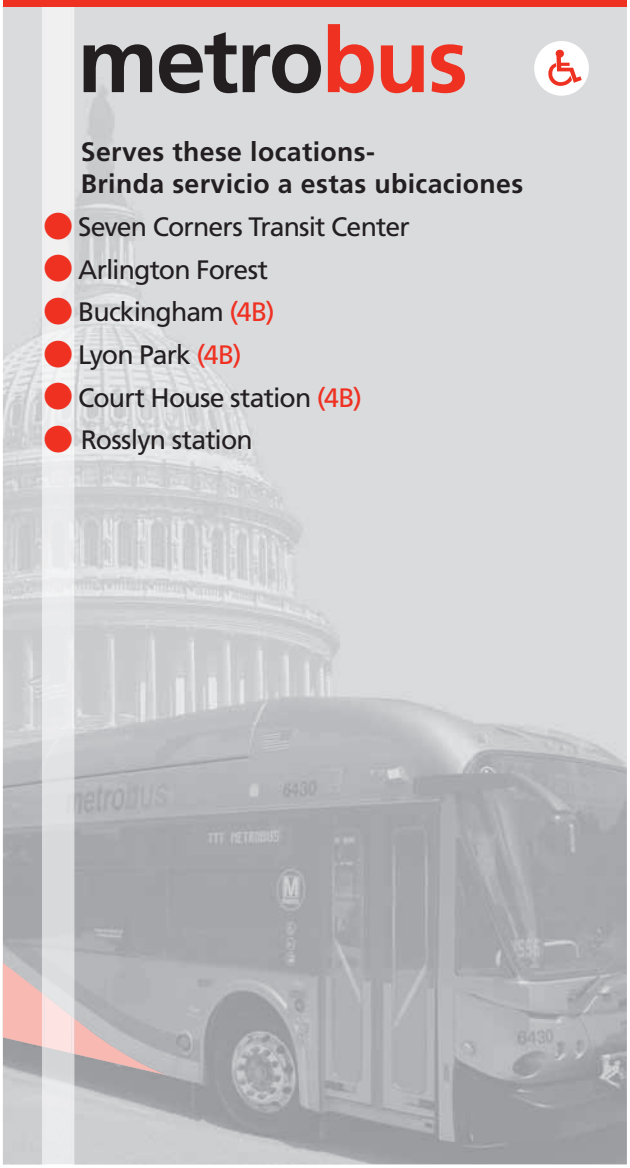

www.wmata.com
Information Anytime 202-637-7000 TTY 202-638-3780

Washington Metropolitan Area Transit Authority

A District of Columbia, Maryland and Virginia Transit Partnership

4A,B
Pershing Dr.-Arlington Blvd. Line

For route and schedule information
Call 202-637-7000
www.wmata.com

Guaranteed Ride Home

When you take Metrobus or Metrorail to work, you are eligible to participate in the free Commuter Connection Guaranteed Ride Home Program.

The program will get you home in the event of a personal emergency or unscheduled overtime.

To register and to receive program details, call Commuter Connection at 1-800-745-RIDE.

(2/97)

WMATA ©2013 For information regarding this map contact <R•A•D•S>.

4A,B,E,H

Pershing Dr.-Arlington Blvd. Line

Eastbound To Rosslyn station

Monday thru Friday — Lunes a viernes

Route Number	Seven Corners Transit Center	Patrick Henry Dr. & Arlington Blvd.	Arlington Blvd. & Park Dr.	Park Dr. & Arlington Blvd.	Arlington Blvd. Service Rdwy. & George Mason Dr.	Pershing Dr. & Glebe Rd.	Barton St. & Pershing Dr.	Arlington Blvd. & Pershing Dr. (Ft. Myer)	Court House	ROSSLYN
AM Service — Servicio matutino										
4B	-	-	-	5:30	-	5:36	5:41	-	5:45	5:50
4A	5:42	5:47	5:54	-	5:57	-	-	6:00	-	6:05
4B	-	-	-	6:00	-	6:06	6:11	-	6:15	6:20
4A	6:04	6:09	6:16	-	6:19	-	-	6:26	-	6:35
4B	-	-	-	6:27	-	6:32	6:38	-	6:43	6:50
4A	6:25	6:30	6:37	-	6:40	-	-	6:47	-	6:56
4A	6:45	6:50	6:57	-	7:00	-	-	7:07	-	7:16
4B	-	-	-	6:57	-	7:02	7:08	-	7:13	7:20
4A	7:00	7:05	7:12	-	7:15	-	-	7:22	-	7:31
4A	7:15	7:20	7:27	-	7:30	-	-	7:37	-	7:46
4B	-	-	-	7:27	-	7:32	7:38	-	7:43	7:50
4A	7:30	7:35	7:42	-	7:45	-	-	7:52	-	8:01
4A	7:45	7:50	7:57	-	8:00	-	-	8:07	-	8:16
4B	-	-	-	7:57	-	8:02	8:08	-	8:13	8:20
4A	8:00	8:05	8:12	-	8:15	-	-	8:22	-	8:31
4A	8:19	8:24	8:31	-	8:34	-	-	8:41	-	8:50
4B	8:20	8:25	-	8:31	-	8:37	8:43	-	8:48	8:55
4A	8:49	8:54	9:01	-	9:04	-	-	9:11	-	9:20
4B	8:55	9:00	-	9:06	-	9:12	9:18	-	9:23	9:30
4A	9:21	9:27	9:32	-	9:35	-	-	9:40	-	9:45
4B	9:30	9:36	-	9:42	-	9:47	9:53	-	9:58	10:03
4A	9:45	9:51	9:56	-	9:59	-	-	10:04	-	10:09
4B	10:15	10:21	-	10:27	-	10:32	10:38	-	10:43	10:48
4A	10:45	10:51	10:56	-	10:59	-	-	11:04	-	11:09
4B	11:15	11:21	-	11:27	-	11:32	11:38	-	11:43	11:48
4A	11:45	11:51	11:56	-	11:59	-	-	12:04	-	12:09
PM Service — Servicio vespertino										
4B	12:15	12:21	-	12:27	-	12:32	12:38	-	12:43	12:48
4A	12:45	12:51	12:56	-	12:59	-	-	1:04	-	1:09
4B	1:15	1:21	-	1:27	-	1:32	1:38	-	1:43	1:48
4A	1:45	1:51	1:56	-	1:59	-	-	2:04	-	2:09
4B	2:15	2:21	-	2:27	-	2:32	2:38	-	2:43	2:48
4A	2:40	2:46	2:51	-	2:54	-	-	2:59	-	3:04
4B	2:55	3:01	-	3:07	-	3:12	3:18	-	3:23	3:28
4A	3:10	3:16	3:21	-	3:24	-	-	3:29	-	3:34
4B	3:25	3:33	-	3:41	-	3:47	3:53	-	3:58	4:04
4A	3:40	3:48	3:54	-	3:56	-	-	4:02	-	4:09
4B	3:55	4:03	-	4:11	-	4:17	4:23	-	4:28	4:34
4A	4:10	4:18	4:24	-	4:26	-	-	4:32	-	4:39
4B	4:25	4:33	-	4:41	-	4:47	4:53	-	4:58	5:04
4A	4:40	4:48	4:54	-	4:56	-	-	5:02	-	5:09
4B	4:55	5:03	-	5:11	-	5:17	5:23	-	5:28	5:34
4A	5:10	5:18	5:24	-	5:26	-	-	5:32	-	5:39
4B	5:25	5:33	-	5:41	-	5:47	5:53	-	5:58	6:04
4A	5:45	5:53	5:59	-	6:01	-	-	6:07	-	6:14
4B	6:00	6:08	-	6:16	-	6:22	6:28	-	6:33	6:39
4A	6:26	6:31	6:34	-	6:38	-	-	6:45	-	6:51
4B	6:30	6:35	-	6:40	-	6:44	6:48	-	6:52	6:59
4B	6:58	7:03	-	7:08	-	7:12	7:16	-	7:20	7:27
4A	7:19	7:24	7:27	-	7:31	-	-	7:38	-	7:44
4B	7:38	7:43	-	7:48	-	7:52	7:56	-	8:00	8:07
4A	8:05	8:10	8:14	-	8:16	-	-	8:20	-	8:27
4B	8:18	8:23	-	8:28	-	8:32	8:36	-	8:40	8:47
4A	8:55	9:00	9:04	-	9:06	-	-	9:10	-	9:17
4B	9:18	9:23	-	9:28	-	9:32	9:36	-	9:40	9:47
4A	9:55	10:00	10:04	-	10:06	-	-	10:10	-	10:17
4B	10:18	10:23	-	10:28	-	10:32	10:36	-	10:40	10:47
4A	10:55	11:00	11:04	-	11:06	-	-	11:10	-	11:17
4B	11:18	11:23	-	11:28	-	11:32	11:36	-	11:40	11:47
4A	11:55	12:00	12:04	-	12:06	-	-	12:10	-	12:17

4A,B,E,H

Pershing Dr.-Arlington Blvd. Line

Westbound to Seven Corners Transit Center

Monday thru Friday — Lunes a viernes

Route Number	Rosslyn	Court House	Arlington Blvd. & Pershing Dr. (Ft. Myer)	Barton St. & Pershing Dr.	Pershing Dr. & Glebe Rd.	Arlington Blvd. Service Rdwy. & George Mason Dr.	Park Dr. & Arlington Blvd.	Arlington Blvd. & Park Dr.	Patrick Henry Dr. & Arlington Blvd.	SEVEN CORNERS Transit Center
AM Service — Servicio matutino										
4A	5:55	-	6:00	-	-	6:04	-	6:08	6:13	6:17
4B	6:10	6:13	-	6:17	6:20	-	6:25	-	6:31	6:35
4A	6:25	-	6:30	-	-	6:34	-	6:38	6:43	6:47
4B	6:40	6:43	-	6:46	6:52	-	6:58	-	7:09	7:15
4A	6:55	-	7:00	-	-	7:06	-	7:07	7:14	7:20
4B	7:10	7:13	-	7:16	7:22	-	7:28	-	7:39	7:45
4A	7:25	-	7:30	-	-	7:36	-	7:37	7:44	7:50
4B	7:40	7:43	-	7:46	7:52	-	7:58	-	8:09	8:15
4A	7:55	-	8:00	-	-	8:06	-	8:07	8:14	8:20
4B	8:10	8:13	-	8:16	8:22	-	8:28	-	8:39	8:45
4A	8:25	-	8:30	-	-	8:36	-	8:37	8:44	8:50
4B	8:40	8:43	-	8:46	8:52	-	8:58	-	9:09	9:15
4A	8:55	-	9:00	-	-	9:06	-	9:07	9:14	9:20
4B	9:25	9:28	-	9:31	9:37	-	9:43	-	9:54	10:00
4A	9:55	-	10:00	-	-	10:05	-	10:07	10:14	10:19
4B	10:25	10:30	-	10:35	10:40	-	10:46	-	10:54	10:59
4A	10:55	-	11:00	-	-	11:05	-	11:07	11:14	11:19
4B	11:25	11:30	-	11:35	11:40	-	11:46	-	11:54	11:59
4A	11:55	-	12:00	-	-	12:05	-	12:07	12:14	12:19
PM Service — Servicio vespertino										
4B	12:25	12:30	-	12:35	12:40	-	12:46	-	12:54	12:59
4A	12:55	-	1:00	-	-	1:05	-	1:07	1:14	1:19
4B	1:25	1:30	-	1:35	1:40	-	1:46	-	1:54	1:59
4A	1:55	-	2:00	-	-	2:05	-	2:07	2:14	2:19
4B	2:25	2:30	-	2:35	2:40	-	2:46	-	2:54	2:59
4A	2:55	-	3:00	-	-	3:05	-	3:07	3:14	3:19
4B	3:10	3:15	-	3:20	3:25	-	3:31	-	3:39	3:44
4A	3:25	-	3:30	-	-	3:35	-	3:37	3:44	3:49
4B	3:40	3:45	-	3:50	3:55	-	4:01	-	4:09	4:14
4A	3:55	-	4:00	-	-	4:05	-	4:07	4:14	4:19
4B	4:10	4:16	-	4:21	4:26	-	4:34	-	4:44	4:49
4A	4:20	-	4:28	-	-	4:35	-	4:37	4:47	4:52
4A	4:35	-	4:43	-	-	4:50	-	4:52	5:02	5:07
4B	4:40	4:46	-	4:51	4:56	-	5:04	-	5:14	5:19
4A	4:50	-	4:58	-	-	5:05	-	5:07	5:17	5:22
4A	5:05	-	5:13	-	-	5:20	-	5:22	5:32	5:37
4B	5:10	5:16	-	5:21	5:26	-	5:34	-	5:44	5:49
4A	5:20	-	5:28	-	-	5:35	-	5:37	5:47	5:52
4A	5:35	-	5:43	-	-	5:50	-	5:52	6:02	6:07
4B	5:40	5:46	-	5:51	5:56	-	6:04	-	6:14	6:19
4A	5:50	-	5:58	-	-	6:05	-	6:07	6:17	6:22
4A	6:05	-	6:13	-	-	6:20	-	6:22	6:32	6:37
4B	6:10	6:16	-	6:21	6:26	-	6:34	-	6:44	6:49
4A	6:20	-	6:28	-	-	6:35	-	6:37	6:47	6:52
4A	6:40	-	6:45	-	-	6:51	-	6:52	7:01	7:05
4B	6:45	6:49	-	6:54	6:58	-	7:02	-	7:10	7:14
4A	7:05	-	7:10	-	-	7:16	-	7:17	7:26	7:30
4B	7:20	7:24	-	7:29	7:33	-	7:37	-	7:45	7:49
4A	7:35	-	7:40	-	-	7:46	-	7:47	7:56	8:00
4B	7:55	7:59	-	8:04	8:08	-	8:12	-	8:20	8:24
4A	8:15	-	8:19	-	-	8:23	-	8:24	8:27	8:31
4B	8:35	8:38	-	8:42	8:45	-	8:50	-	8:56	9:00
4A	8:55	-	8:59	-	-	9:03	-	9:04	9:07	9:11
4B	9:25	9:28	-	9:32	9:35	-	9:40	-	9:46	9:50
4A	9:55	-	9:59	-	-	10:03	-	10:04	10:07	10:11
4B	10:25	10:28	-	10:32	10:35	-	10:40	-	10:46	10:50
4A	10:55	-	10:59	-	-	11:03	-	11:04	11:07	11:11
4B	11:25	11:28	-	11:32	11:35	-	11:40	-	11:46	11:50
4A	11:55	-	11:59	-	-	12:03	-	12:04	12:07	12:11
After Midnight Service — Servicio después de la medianoche										
4B	12:25	12:28	-	12:32	12:35	-	12:40	-	12:46	12:50

4A,B,E,H

Pershing Dr.-Arlington Blvd. Line

Eastbound To Rosslyn station

Saturday — En sábados

Route Number	Seven Corners Transit Center	Patrick Henry Dr. & Arlington Blvd	Arlington Blvd. & Park Dr.	Park Dr. & Arlington Blvd.	Arlington Blvd. Service Rdwy & George Mason Dr.	Pershing Dr. & Glebe Rd.	Barton St. & Pershing Dr.	Arlington Blvd. & Pershing Dr. (Ft. Myer)	Court House Metro	ROSSLYN Metro
AM Service — Servicio matutino										
4B	6:19	6:23	-	6:28	-	6:32	6:37	-	6:41	6:45
4A	6:56	7:00	7:05	-	7:06	-	-	7:10	-	7:15
4B	7:19	7:23	-	7:28	-	7:32	7:37	-	7:41	7:45
4A	7:56	8:00	8:05	-	8:06	-	-	8:10	-	8:15
4B	8:19	8:23	-	8:28	-	8:32	8:37	-	8:41	8:45
4A	8:56	9:00	9:05	-	9:06	-	-	9:10	-	9:15
4B	9:19	9:23	-	9:28	-	9:32	9:37	-	9:41	9:45
4A	9:55	10:03	10:07	-	10:08	-	-	10:12	-	10:18
4B	10:19	10:27	-	10:31	-	10:36	10:40	-	10:44	10:48
4A	10:55	11:03	11:07	-	11:08	-	-	11:12	-	11:18
4B	11:23	11:31	-	11:35	-	11:40	11:44	-	11:48	11:52
PM Service — Servicio vespertino										
4A	12:00	12:08	12:12	-	12:13	-	-	12:17	-	12:23
4B	12:27	12:35	-	12:39	-	12:44	12:48	-	12:52	12:56
4A	1:05	1:13	1:17	-	1:18	-	-	1:22	-	1:28
4B	1:30	1:37	-	1:44	-	1:48	1:53	-	1:57	2:02
4A	2:10	2:17	2:22	-	2:23	-	-	2:27	-	2:33
4B	2:35	2:42	-	2:49	-	2:53	2:58	-	3:02	3:07
4A	3:15	3:22	3:27	-	3:28	-	-	3:32	-	3:38
4B	3:40	3:47	-	3:54	-	3:58	4:03	-	4:07	4:12
4A	4:20	4:27	4:32	-	4:33	-	-	4:37	-	4:43
4B	4:45	4:52	-	4:59	-	5:03	5:08	-	5:12	5:17
4A	5:25	5:32	5:37	-	5:38	-	-	5:42	-	5:48
4B	5:51	5:55	-	5:59	-	6:03	6:07	-	6:11	6:15
4B	6:30	6:34	-	6:38	-	6:42	6:46	-	6:50	6:54
4B	7:35	7:39	-	7:43	-	7:47	7:51	-	7:55	7:59
4B	8:35	8:39	-	8:43	-	8:47	8:51	-	8:55	8:59
4B	9:35	9:39	-	9:43	-	9:47	9:51	-	9:55	9:59
4B	10:35	10:39	-	10:43	-	10:47	10:51	-	10:55	10:59

Eastbound To Rosslyn station

Saturday Supplemental — Sábados suplementario

Route Number	Seven Corners Transit Center	Patrick Henry Dr. & Arlington Blvd	Park Dr. & Arlington Blvd.	Pershing Dr. & Glebe Rd.	Barton St. & Pershing Dr.	Court House Metro	ROSSLYN Metro
AM Service — Servicio matutino							
4B	6:49	6:53	6:58	7:02	7:07	7:11	7:15
4B	7:49	7:53	7:58	8:02	8:07	8:11	8:15
4B	8:49	8:53	8:58	9:02	9:07	9:11	9:15

On four Federal holidays, Columbus Day, Veterans' Day, Martin L. King Day, and Presidents' Day, Metrobus will run on a Saturday supplemental schedule. On these holidays, the supplemental trips will operate in addition to the regular Saturday trips.

4A,B,E,H

Pershing Dr.-Arlington Blvd. Line

Westbound To Seven Corners Transit Center

Saturday — En sábados

Route Number	Rosslyn	Court House	Arlington Blvd. & Pershing Dr. (Ft. Myer)	Barton St. & Pershing Dr.	Pershing Dr. & Glebe Rd.	Arlington Blvd. Service Rdwy. & George Mason Dr.	Park Dr. & Arlington Blvd.	Arlington Blvd. & Park Dr.	Patrick Henry Dr. & Arlington Blvd.	SEVEN CORNERS Transit Center
AM Service — Servicio matutino										
4A	6:55	-	6:59	-	-	7:03	-	7:04	7:09	7:13
4B	7:25	7:29	-	7:32	7:36	-	7:40	-	7:45	7:49
4A	7:55	-	7:59	-	-	8:03	-	8:04	8:09	8:13
4B	8:25	8:29	-	8:32	8:36	-	8:40	-	8:45	8:49
4A	8:55	-	8:59	-	-	9:03	-	9:04	9:09	9:13
4B	9:25	9:29	-	9:32	9:36	-	9:40	-	9:45	9:49
4A	9:55	-	9:59	-	-	10:03	-	10:04	10:09	10:13
4B	10:25	10:29	-	10:32	10:36	-	10:40	-	10:45	10:49
4A	10:55	-	11:00	-	-	11:04	-	11:06	11:12	11:17
4B	11:25	11:29	-	11:33	11:38	-	11:42	-	11:49	11:54
4A	11:58	-	12:03	-	-	12:07	-	12:09	12:15	12:20
PM Service — Servicio vespertino										
4B	12:30	12:34	-	12:38	12:43	-	12:47	-	12:54	12:59
4A	1:03	-	1:08	-	-	1:12	-	1:14	1:20	1:25
4B	1:35	1:39	-	1:43	1:48	-	1:52	-	1:59	2:04
4A	2:08	-	2:13	-	-	2:17	-	2:19	2:25	2:30
4B	2:40	2:44	-	2:48	2:53	-	2:57	-	3:04	3:09
4A	3:13	-	3:18	-	-	3:22	-	3:24	3:29	3:34
4B	3:45	3:50	-	3:55	3:59	-	4:04	-	4:09	4:14
4A	4:18	-	4:23	-	-	4:27	-	4:29	4:34	4:39
4B	4:50	4:55	-	5:00	5:04	-	5:09	-	5:14	5:19
4A	5:23	-	5:28	-	-	5:32	-	5:34	5:39	5:44
4B	5:55	6:00	-	6:05	6:09	-	6:14	-	6:19	6:24
4A	6:25	-	6:30	-	-	6:34	-	6:36	6:41	6:46
4B	7:00	7:05	-	7:10	7:14	-	7:19	-	7:24	7:29
4B	8:05	8:09	-	8:12	8:17	-	8:21	-	8:26	8:30
4B	9:05	9:09	-	9:12	9:17	-	9:21	-	9:26	9:30
4B	10:05	10:09	-	10:12	10:17	-	10:21	-	10:26	10:30
4B	11:05	11:09	-	11:12	11:17	-	11:21	-	11:26	11:30

Westbound To Seven Corners Transit Center

Saturday Supplemental — Sábados suplementario

Route Number	Rosslyn	Court House	Barton St. & Pershing Dr.	Pershing Dr. & Glebe Rd.	Park Dr. & Arlington Blvd.	Patrick Henry Dr. & Arlington Blvd.	SEVEN CORNERS Transit Center
PM Service — Servicio vespertino							
4B	4:10	4:15	4:20	4:24	4:29	4:34	4:39
4B	5:15	5:20	5:25	5:29	5:34	5:39	5:44
4B	6:20	6:25	6:30	6:34	6:39	6:44	6:49

On four Federal holidays, Columbus Day, Veterans' Day, Martin L. King Day, and Presidents' Day, Metrobus will run on a Saturday supplemental schedule. On these holidays, the supplemental trips will operate in addition to the regular Saturday trips.

4A,B,E,H

Pershing Dr.-Arlington Blvd. Line

Eastbound To Rosslyn station

Sunday — En domingo

Route Number	Seven Corners Transit Center	Patrick Henry Dr. & Arlington Blvd.	Park Dr. & Arlington Blvd.	Pershing Dr. & Glebe Rd.	Barton St. & Pershing Dr.	Court House	ROSSLYN
AM Service — Servicio matutino							
4B	6:19	6:23	6:29	6:34	6:38	6:42	6:47
4B	7:25	7:29	7:35	7:40	7:44	7:48	7:53
4B	8:30	8:34	8:40	8:45	8:49	8:53	8:58
4B	9:35	9:39	9:45	9:50	9:54	9:58	10:03
4B	10:40	10:44	10:50	10:55	10:59	11:03	11:08
4B	11:45	11:50	11:55	12:00	12:04	12:09	12:14
PM Service — Servicio vespertino							
4B	12:55	1:00	1:05	1:10	1:14	1:19	1:24
4B	2:05	2:10	2:15	2:20	2:24	2:29	2:34
4B	3:15	3:20	3:25	3:30	3:34	3:39	3:44
4B	4:25	4:30	4:35	4:40	4:44	4:49	4:54
4B	5:35	5:38	5:42	5:46	5:50	5:54	5:58
4B	6:45	6:48	6:52	6:56	7:00	7:04	7:08
4B	7:55	7:59	8:03	8:08	8:12	8:17	8:22
4B	9:05	9:09	9:13	9:18	9:22	9:27	9:32

Westbound To Seven Corners Transit Center

Sunday — En domingo

Route Number	Rosslyn	Court House	Barton St. & Preshing Dr.	Pershing Dr. & Glebe Rd	Park Dr. & Arlington Blvd.	Patrick Henry Dr. & Arlington Blvd.	SEVEN CORNERS Transit Center
AM Service — Servicio matutino							
4B	6:55	6:59	7:02	7:06	7:11	7:17	7:21
4B	8:00	8:04	8:07	8:11	8:16	8:22	8:26
4B	9:05	9:09	9:12	9:16	9:21	9:27	9:31
4B	10:10	10:14	10:17	10:21	10:26	10:32	10:36
4B	11:15	11:19	11:22	11:26	11:31	11:37	11:41
PM Service — Servicio vespertino							
4B	12:20	12:25	12:30	12:35	12:41	12:47	12:51
4B	1:30	1:35	1:40	1:45	1:51	1:57	2:01
4B	2:40	2:45	2:50	2:55	3:01	3:07	3:11
4B	3:50	3:55	4:00	4:05	4:11	4:17	4:21
4B	5:00	5:05	5:10	5:15	5:21	5:27	5:31
4B	6:10	6:14	6:19	6:23	6:28	6:32	6:37
4B	7:20	7:24	7:29	7:33	7:38	7:42	7:47
4B	8:30	8:33	8:38	8:43	8:48	8:54	8:58
4B	9:45	9:48	9:53	9:58	10:03	10:09	10:13

How to use this timetable

- Use the map to find the stops closest to where you will get on and off the bus.
- Select the schedule (Weekday, Saturday, Sunday) for when you will travel. Along the top of the schedule, find the stop at or nearest the point where you will get on the bus. Follow that column down to the time you want to leave.
- Use the same method to find the times the bus is scheduled to arrive at the stop where you will get off the bus.
- If the bus stop is not listed, use the time shown for the bus stop before it as the time to wait at the stop.
- The end-of-the-line or last stop is listed in ALL CAPS on the schedule.

Cómo Usar este Horario

- Use este mapa para localizar las paradas más cercanas a donde se subirá y bajará del autobús.
- Seleccione el horario (Entre semana, sábado, domingo) de cuando viajará. A lo largo de la parte superior del horario, localice la parada o el punto más cercano a la parada en la que se subirá al autobús. Siga esa columna hacia abajo hasta la hora en la que desee salir.
- Utilice el mismo método para localizar las horas en que el autobús está programado para llegar a la parada en donde desea bajarse del autobús.
- Si la parada del autobús no está listada use la hora que se muestra en la parada anterior como la hora de espera en la parada.
- El final de la ruta o la última parada del autobús aparece en letras MAYÚSCULAS en el horario.

English-Español Effective 9-30-12

5A

D.C. - Dulles Line

metrobus

Exact Fare Required
$6 using SmarTrip® and cash
$3 for seniors and people with disabilities

Serves these locations-
Brinda servicio a estas ubicaciones

- L'Enfant Plaza station
- Rosslyn station
- Herndon-Monroe Park & Ride Lot
- Washington Dulles International Airport

R02/04/13

www.wmata.com
Information Anytime 202-637-7000 TTY 202-638-3780

Washington Metropolitan Area Transit Authority

A District of Columbia, Maryland and Virginia Transit Partnership

5A DC-Dulles Line

For route and schedule information
Call 202-637-7000
www.wmata.com

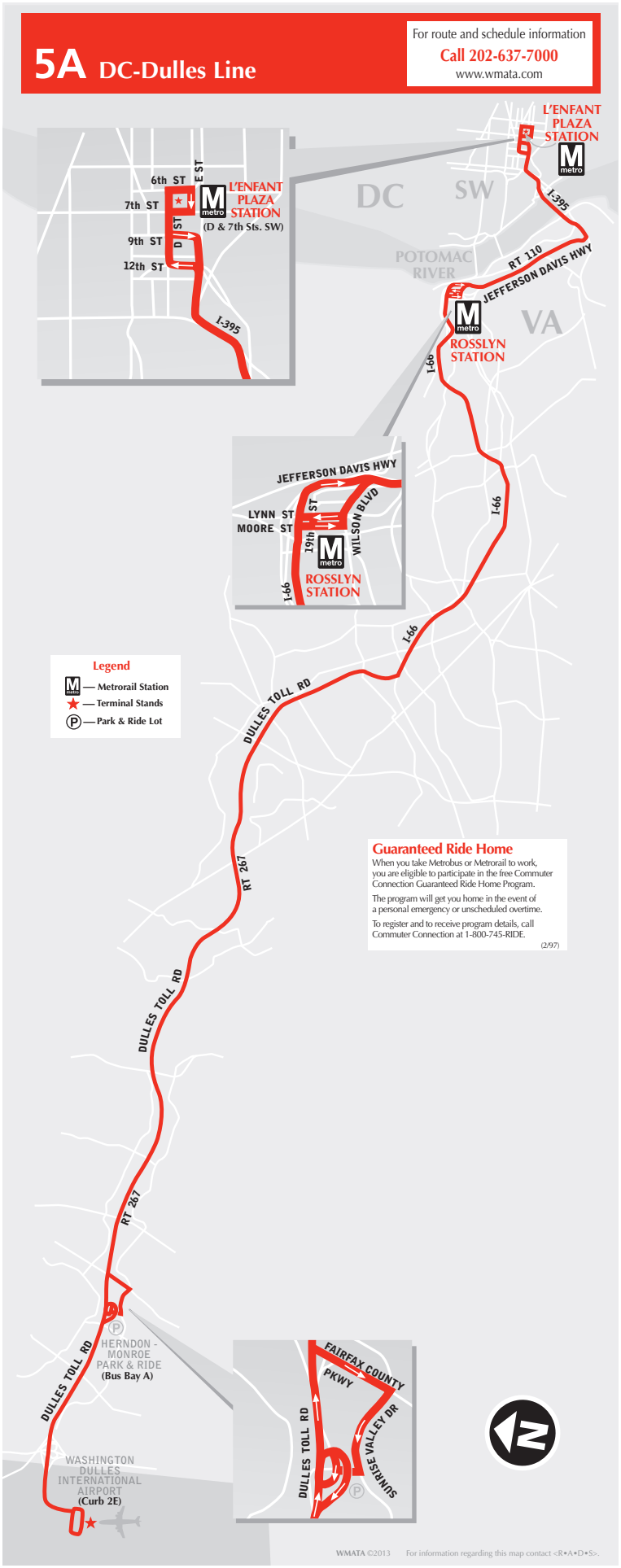

Guaranteed Ride Home

When you take Metrobus or Metrorail to work, you are eligible to participate in the free Commuter Connection Guaranteed Ride Home Program.

The program will get you home in the event of a personal emergency or unscheduled overtime.

To register and to receive program details, call Commuter Connection at 1-800-745-RIDE.

(2/97)

5A

D.C. - Dulles Line

Eastbound To L'Enfant Plaza station

Monday thru Friday - Lunes a viernes

Route Number	Dulles Airport (Curb 2E)	Herndon-Monroe Park & Ride Lot (Bus Bay A)	Rosslyn Metro	D & 7th Sts. SW (L'ENFANT PLAZA) Metro
AM Service — Servicio matutino				
5A	5:50	5:56	6:25	6:37
5A	6:30	6:37	7:09	7:27
5A	7:00	7:07	7:39	7:57
5A	7:30	7:37	8:09	8:27
5A	8:00	8:07	8:39	8:57
5A	8:40	8:47	9:19	9:37
5A	9:20	9:27	9:54	10:07
5A	10:00	10:07	10:34	10:47
5A	10:40	10:47	11:14	11:27
5A	11:20	11:27	11:54	12:07
PM Service — Servicio vespertino				
5A	12:00	12:07	12:34	12:47
5A	12:40	12:47	1:14	1:27
5A	1:20	1:27	1:54	2:07
5A	2:00	2:07	2:34	2:47
5A	2:35	2:42	3:09	3:22
5A	3:10	3:18	3:50	4:04
5A	3:45	3:53	4:25	4:39
5A	4:15	4:23	4:55	5:09
5A	4:45	4:53	5:25	5:39
5A	5:15	5:23	5:55	6:09
5A	5:45	5:53	6:25	6:39
5A	6:15	6:23	6:55	7:09
5A	6:45	6:53	7:25	7:39
5A	7:25	7:33	7:59	8:13
5A	8:05	8:13	8:39	8:53
5A	8:40	8:48	9:14	9:28
5A	9:20	9:28	9:54	10:08
5A	10:00	10:08	10:34	10:48
5A	10:40	10:48	11:14	11:28
5A	11:40	11:48	12:14	12:28

Westbound To Dulles Airport

Monday thru Friday - Lunes a viernes

Route Number	D & 7th Sts. SW (L'Enfant Plaza) Metro	Rosslyn Metro	Herndon-Monroe Park & Ride Lot (Bus Bay A)	DULLES AIRPORT (Curb 2E)
AM Service — Servicio matutino				
5A	4:50	5:02	5:32	5:42
5A	5:30	5:42	6:12	6:22
5A	6:00	6:12	6:42	6:52
5A	6:25	6:39	7:11	7:21
5A	6:55	7:09	7:41	7:51
5A	7:35	7:49	8:21	8:31
5A	8:10	8:24	8:56	9:06
5A	8:50	9:04	9:36	9:46
5A	9:30	9:44	10:16	10:26
5A	10:10	10:24	10:56	11:07
5A	10:55	11:09	11:41	11:52
5A	11:35	11:49	12:21	12:32
PM Service — Servicio vespertino				
5A	12:15	12:29	1:01	1:12
5A	12:50	1:04	1:36	1:47
5A	1:25	1:39	2:11	2:22
5A	2:00	2:14	2:46	2:57
5A	2:30	2:44	3:22	3:33
5A	3:00	3:14	3:52	4:03
5A	3:30	3:44	4:22	4:33
5A	4:00	4:14	4:52	5:03
5A	4:30	4:44	5:22	5:33
5A	5:00	5:14	5:52	6:03
5A	5:30	5:44	6:22	6:33
5A	6:10	6:24	7:02	7:13
5A	6:50	7:04	7:42	7:53
5A	7:30	7:43	8:19	8:29
5A	8:10	8:23	8:59	9:09
5A	8:50	9:03	9:39	9:49
5A	9:38	9:48	10:19	10:28
5A	10:38	10:48	11:19	11:28

KNOW MORE.
KNOW FIRST. metroAlerts
Sign up today at wmata.com/MetroAlerts

5A

D.C. - Dulles Line

Eastbound To L'Enfant Plaza station

Saturday — En sábados

Route Number	Dulles Airport (Curb 2E)	Herndon-Monroe Park & Ride Lot (Bus Bay A)	Rosslyn	D & 7th Sts. SW (L'ENFANT PLAZA)
AM Service — Servicio matutino				
5A	6:32	6:39	7:06	7:19
5A	7:32	7:39	8:06	8:19
5A	8:35	8:42	9:09	9:22
5A	9:35	9:42	10:09	10:22
5A	10:35	10:42	11:09	11:22
5A	11:35	11:42	12:09	12:22
PM Service — Servicio vespertino				
5A	12:35	12:41	1:08	1:22
5A	1:40	1:46	2:13	2:27
5A	2:40	2:46	3:13	3:27
5A	3:45	3:51	4:18	4:32
5A	4:45	4:51	5:18	5:32
5A	5:40	5:46	6:13	6:27
5A	6:40	6:46	7:13	7:27
5A	7:40	7:46	8:13	8:27
5A	8:40	8:46	9:13	9:27
5A	9:40	9:46	10:13	10:27
5A	10:40	10:47	11:15	11:25
5A	11:40	11:47	12:15	12:25

On four Federal holidays, Columbus Day, Veterans' Day, Martin L. King Day, and Presidents' Day, Metrobus will run on a Saturday supplemental schedule. On these holidays, all Saturday trips will operate.

Westbound To Dulles Airport

Saturday — En sábados

Route Number	D & 7th Sts. SW (L'Enfant Plaza)	Rosslyn	Herndon-Monroe Park & Ride Lot (Bus Bay A)	DULLES AIRPORT (Curb 2E)
AM Service — Servicio matutino				
5A	5:30	5:43	6:15	6:25
5A	6:30	6:43	7:15	7:25
5A	7:30	7:43	8:15	8:25
5A	8:30	8:43	9:15	9:25
5A	9:30	9:43	10:15	10:25
5A	10:30	10:43	11:15	11:25
5A	11:30	11:43	12:15	12:25
PM Service — Servicio vespertino				
5A	12:30	12:47	1:21	1:31
5A	1:30	1:47	2:21	2:31
5A	2:35	2:52	3:26	3:36
5A	3:35	3:52	4:26	4:36
5A	4:30	4:47	5:21	5:31
5A	5:30	5:47	6:21	6:31
5A	6:35	6:52	7:26	7:36
5A	7:35	7:46	8:19	8:29
5A	8:35	8:46	9:19	9:29
5A	9:35	9:44	10:16	10:25
5A	10:35	10:44	11:16	11:25

On four Federal holidays, Columbus Day, Veterans' Day, Martin L. King Day, and Presidents' Day, Metrobus will run on a Saturday supplemental schedule. On these holidays, all Saturday trips will operate.

Eastbound To L'Enfant Plaza station

Sunday — En domingo

Route Number	Dulles Airport (Curb 2E)	Herndon-Monroe Park & Ride Lot (Bus Bay A)	Rosslyn	D & 7th Sts. SW (L'ENFANT PLAZA)
AM Service — Servicio matutino				
5A	6:32	6:38	7:04	7:21
5A	7:32	7:38	8:04	8:21
5A	8:36	8:42	9:08	9:25
5A	9:36	9:42	10:08	10:25
5A	10:36	10:42	11:08	11:25
5A	11:36	11:42	12:08	12:25
PM Service — Servicio vespertino				
5A	12:36	12:44	1:10	1:27
5A	1:36	1:44	2:10	2:27
5A	2:36	2:44	3:10	3:27
5A	3:42	3:50	4:16	4:33
5A	4:42	4:50	5:16	5:33
5A	5:40	5:47	6:15	6:29
5A	6:40	6:47	7:15	7:29
5A	7:40	7:47	8:15	8:29
5A	8:40	8:47	9:15	9:29
5A	9:40	9:47	10:15	10:29
5A	10:40	10:47	11:13	11:23
5A	11:40	11:47	12:13	12:23

Westbound To Dulles Airport

Sunday — En domingo

Route Number	D & 7th Sts. SW (L'Enfant Plaza)	Rosslyn	Herndon-Monroe Park & Ride Lot (Bus Bay A)	DULLES AIRPORT (Curb 2E)
AM Service — Servicio matutino				
5A	5:30	5:43	6:16	6:25
5A	6:30	6:43	7:16	7:25
5A	7:30	7:43	8:16	8:25
5A	8:30	8:46	9:19	9:28
5A	9:30	9:46	10:19	10:28
5A	10:30	10:46	11:19	11:28
5A	11:30	11:46	12:19	12:28
PM Service — Servicio vespertino				
5A	12:30	12:46	1:19	1:28
5A	1:30	1:46	2:19	2:28
5A	2:35	2:51	3:24	3:33
5A	3:35	3:51	4:26	4:35
5A	4:35	4:51	5:26	5:35
5A	5:35	5:51	6:26	6:35
5A	6:35	6:51	7:26	7:35
5A	7:35	7:51	8:26	8:35
5A	8:35	8:51	9:26	9:35
5A	9:36	9:50	10:23	10:32
5A	10:36	10:50	11:23	11:32

How to use this timetable

- Use the map to find the stops closest to where you will get on and off the bus.
- Select the schedule (Weekday, Saturday, Sunday) for when you will travel. Along the top of the schedule, find the stop at or nearest the point where you will get on the bus. Follow that column down to the time you want to leave.
- Use the same method to find the times the bus is scheduled to arrive at the stop where you will get off the bus.
- If the bus stop is not listed, use the time shown for the bus stop before it as the time to wait at the stop.
- The end-of-the-line or last stop is listed in ALL CAPS on the schedule.

Cómo Usar este Horario

- Use este mapa para localizar las paradas más cercanas a donde se subirá y bajará del autobús.
- Seleccione el horario (Entre semana, sábado, domingo) de cuando viajará. A lo largo de la parte superior del horario, localice la parada o el punto más cercano a la parada en la que se subirá al autobús. Siga esa columna hacia abajo hasta la hora en la que desee salir.
- Utilice el mismo método para localizar las horas en que el autobús está programado para llegar a la parada en donde desea bajarse del autobús.
- Si la parada del autobús no está listada use la hora que se muestra en la parada anterior como la hora de espera en la parada.
- El final de la ruta o la última parada del autobús aparece en letras MAYÚSCULAS en el horario.

English-Español Effective 12-29-13

7A,F,Y

Lincolnia-North Fairlington Line

metrobus

Serves these locations-
Brinda servicio a estas ubicaciones

- Lincolnia (7A,F)
- Lincolnia Hills (7F)
- Mark Center (7A,F)
- Southern Towers
- Newport Village (7F)
- Stonegate (7F)
- North Fairlington
- Shirlington Transit Center
- Pentagon station
- Potomac Park (7Y)
- Federal Triangle (7Y)

www.wmata.com
Information Anytime 202-637-7000 TTY 202-638-3780

metro

Washington Metropolitan Area Transit Authority

A District of Columbia, Maryland and Virginia Transit Partnership

7A,F,Y
Lincolnia-North Fairlington Line

For route and schedule information
Call 202-637-7000
www.wmata.com

Guaranteed Ride Home

When you take Metrobus or Metrorail to work, you are eligible to participate in the free Commuter Connection Guaranteed Ride Home Program.

The program will get you home in the event of a personal emergency or unscheduled overtime.

To register and to receive program details, call Commuter Connection at 1-800-745-RIDE.

(2/97)

WMATA ©2013 For information regarding this map contact <R•A•D•S>.

7A,F,Y

Lincolnia-North Fairlington Line

Northbound to Pentagon/Federal Triangle stations

Monday thru Friday — Lunes a viernes

Route Number	Lincolnia Rd. & Quantrell Ave. *	Chambliss & Morgan Sts.	Mark Center Transit Station	Southern Towers (Stratford Bldg.)	North Hampton Dr. & Hunton Pl.	28th & King Sts.	Shirlington Transit Center	PENTAGON (Metro)	Constitution Ave. & 22nd St. NW	10th St. & Pennsylvania Ave. NW (FEDERAL TRIANGLE)
AM Service — Servicio matutino										
7Y	-	-	-	-	-	-	-	5:09	5:21	5:26
7A	4:45	-	4:56	4:58	-	5:04	5:10	5:17	-	-
7Y	-	-	-	-	-	-	-	5:34	5:46	5:51
7A	5:05	-	5:16	5:18	-	5:24	5:30	5:37	-	-
7A	5:20	-	5:31	5:33	-	5:39	5:45	5:52	-	-
7Y	-	-	-	-	-	-	-	5:57	6:12	6:20
7F	5:34	5:38	5:48	5:50	5:53	5:57	6:03	6:10	-	-
7Y	-	-	-	6:03	-	6:09	6:15	6:22	6:37	6:45
7F	5:58	6:02	6:12	6:14	6:17	6:21	6:27	6:34	-	-
7Y	-	-	-	-	-	-	-	6:36	6:51	6:59
7Y	-	-	-	6:31	-	6:37	6:43	6:50	7:05	7:13
7Y	-	-	-	6:41	-	6:47	6:53	7:00	7:15	7:23
7Y	-	-	-	6:46	-	6:53	7:00	7:10	7:25	7:36
7Y	-	-	-	6:56	-	7:03	7:10	7:20	7:35	7:46
7Y	-	-	-	7:05	-	7:11	7:19	7:30	7:45	7:56
7Y	-	-	-	7:15	-	7:21	7:29	7:40	7:55	8:06
7Y	-	-	-	7:23	-	7:29	7:37	7:48	8:03	8:14
7Y	-	-	-	7:30	-	7:36	7:44	7:55	8:10	8:21
7Y	-	-	-	7:38	-	7:45	7:55	8:03	8:19	8:30
7A	-	-	-	7:45	-	7:52	8:02	8:10	-	-
7Y	-	-	-	7:48	-	7:55	8:05	8:13	8:29	8:40
7A	-	-	-	7:51	-	7:58	8:08	8:16	-	-
7A	-	-	-	7:58	-	8:04	8:12	8:23	-	-
7Y	-	-	-	8:05	-	8:12	8:22	8:30	8:46	8:57
7A	-	-	-	8:12	-	8:19	8:29	8:37	-	-
7A	-	-	-	8:18	-	8:25	8:33	8:40	-	-
7Y	-	-	-	8:30	-	8:37	8:45	8:52	9:08	9:19
7Y	-	-	-	8:46	-	8:53	9:01	9:08	9:24	9:35
7F	8:51	8:54	9:00	9:02	9:05	9:09	9:16	9:23	-	-
7A	9:17	-	9:25	9:27	-	9:33	9:39	9:47	-	-
7F	9:38	9:42	9:49	9:51	9:54	9:58	10:04	10:12	-	-
7A	10:02	-	10:10	10:12	-	10:18	10:24	10:32	-	-
7F	10:18	10:22	10:29	10:31	10:34	10:38	10:44	10:52	-	-
7A	10:42	-	10:50	10:52	-	10:58	11:04	11:12	-	-
7F	10:58	11:02	11:09	11:11	11:14	11:18	11:24	11:32	-	-
7A	11:22	-	11:30	11:32	-	11:38	11:44	11:52	-	-
7F	11:38	11:42	11:49	11:51	11:54	11:58	12:04	12:12	-	-

* — *For weekday peak service between Arbor Park, Lincolnia, Lincolnia Hills and Southern Towers see Routes 7W, 7X - Lincolnia-Park Center-Pentagon Line.*

On four Federal holidays, Columbus Day, Veterans' Day, Martin L. King Day, and Presidents' Day, Metrobus will run on a Saturday supplemental schedule. On these holidays, the supplemental trips will operate in addition to the regular Saturday trips.
El Día de la Raza, el Día de los Veteranos, el Día de Martin Luther King Jr. y el Día de los Presidentes, Metrobus operará viajes complementarios además del horario regular de los sábados en esta ruta.

7A,F,Y

Lincolnia-North Fairlington Line

Northbound to Pentagon/Federal Triangle stations

Monday thru Friday — Lunes a viernes

Route Number	Lincolnia Rd. & Quantrell Ave. *	Chambliss & Morgan Sts.	Mark Center Transit Station	Southern Towers (Stratford Bldg.)	North Hampton Dr. & Hunton Pl.	28th & King Sts.	Shirlington Transit Center	PENTAGON (Metro)	Constitution Ave. & 22nd St. NW	10th St. & Pennsylvania Ave. NW (FEDERAL TRIANGLE)
PM Service — Servicio vespertino										
7A	12:02	-	12:10	12:12	-	12:18	12:24	12:32	-	-
7F	12:18	12:22	12:29	12:31	12:34	12:38	12:44	12:52	-	-
7A	12:44	-	12:51	12:53	-	1:00	1:05	1:12	-	-
7F	1:00	1:04	1:11	1:13	1:16	1:20	1:25	1:32	-	-
7A	1:24	-	1:31	1:33	-	1:40	1:45	1:52	-	-
7F	1:40	1:44	1:51	1:53	1:56	2:00	2:05	2:12	-	-
7A	2:04	-	2:11	2:13	-	2:20	2:25	2:32	-	-
7F	2:20	2:24	2:31	2:33	2:36	2:40	2:45	2:52	-	-
7A	2:44	-	2:51	2:53	-	3:00	3:05	3:12	-	-
7Y	-	-	-	-	-	-	-	3:18	3:33	3:41
7F	3:00	3:04	3:11	3:13	3:16	3:20	3:25	3:32	-	-
7Y	-	-	-	-	-	-	-	3:45	4:00	4:08
7A	3:24	-	3:31	3:33	-	3:40	3:45	3:52	-	-
7Y	-	-	-	-	-	-	-	4:03	4:18	4:26
7F	3:44	3:48	3:56	3:58	4:01	4:05	4:09	4:17	-	-
7Y	-	-	-	-	-	-	-	4:28	4:44	4:52
7A	4:16	-	4:25	4:27	-	4:33	4:38	4:47	-	-
7Y	-	-	-	-	-	-	-	4:53	5:09	5:17
7F	4:46	4:52	5:00	5:02	5:05	5:09	5:14	5:23	-	-
7Y	-	-	-	-	-	-	-	5:25	5:41	5:49
7A	5:16	-	5:24	5:26	-	5:32	5:37	5:44	-	-
7Y	-	-	-	-	-	-	-	5:50	6:06	6:14
7F	5:40	5:45	5:53	5:55	5:58	6:02	6:06	6:13	-	-
7Y	-	-	-	-	-	-	-	6:18	6:33	6:40
7A	6:15	-	6:23	6:25	-	6:31	6:36	6:43	-	-
7F	6:45	6:49	6:56	6:58	7:01	7:05	7:09	7:16	-	-
7A	7:20	-	7:26	7:28	-	7:34	7:38	7:45	-	-
7F	7:44	7:48	7:55	7:57	8:00	8:04	8:08	8:15	-	-
7A	8:20	-	8:26	8:28	-	8:34	8:38	8:45	-	-
7F	8:45	8:48	8:54	8:56	8:59	9:03	9:08	9:15	-	-
7A	9:20	-	9:26	9:28	-	9:33	9:38	9:45	-	-
7F	9:44	9:47	9:53	9:55	9:58	10:02	10:07	10:14	-	-
7A	10:19	-	10:25	10:27	-	10:32	10:37	10:44	-	-
7A	10:45	-	10:50	10:52	-	10:57	11:01	11:07	-	-
7A	11:18	-	11:23	11:25	-	11:30	11:34	11:40	-	-
7A	11:55	-	12:00	12:02	-	12:07	12:11	12:17	-	-

** — For weekday peak service between Arbor Park, Lincolnia, Lincolnia Hills and Southern Towers see Routes 7W, 7X - Lincolnia-Park Center-Pentagon Line.*

On four Federal holidays, Columbus Day, Veterans' Day, Martin L. King Day, and Presidents' Day, Metrobus will run on a Saturday supplemental schedule. On these holidays, the supplemental trips will operate in addition to the regular Saturday trips.
El Día de la Raza, el Día de los Veteranos, el Día de Martin Luther King Jr. y el Día de los Presidentes, Metrobus operará viajes complementarios además del horario regular de los sábados en esta ruta.

7A,F,Y

Lincolnia-North Fairlington Line

Southbound to Lincolnia

Monday thru Friday — Lunes a viernes

Route Number	10th St. & Pennsylvania Ave. NW	Constitution Ave. & 21st St. NW	PENTAGON (Metro)	Shirlington Transit Center	28th & King Sts.	North Hampton Dr. & Kell La.	SOUTHERN TOWERS (Stratford Bldg.)	Mark Center Transit Station	Morgan & Chambliss Sts.	Lincolnia Rd. & Quantrell Ave. (LINCOLNIA) *
AM Service — Servicio matutino										
7A	-	-	6:05	6:12	6:17	-	6:23	6:25	-	6:32
7Y/	5:57	6:03	6:11	-	-	-	-	-	-	-
7F	-	-	6:35	6:42	6:47	6:50	6:56	6:58	7:07	7:12
7Y/	6:25	6:31	6:39	-	-	-	-	-	-	-
7Y/	6:50	6:56	7:04	-	-	-	-	-	-	-
7A	-	-	7:05	7:12	7:18	-	7:25	7:27	-	7:36
7F	-	-	7:30	7:37	7:43	7:46	7:53	7:55	8:04	8:08
7Y/	7:25	7:31	7:39	-	-	-	-	-	-	-
7A	-	-	8:00	8:07	8:12	-	8:18	8:20	-	8:29
7Y/	8:00	8:06	8:14	-	-	-	-	-	-	-
7F	-	-	8:35	8:42	8:47	8:50	8:56	8:58	9:04	9:09
7Y/	8:34	8:41	8:49	-	-	-	-	-	-	-
7A	-	-	9:02	9:09	9:14	-	9:20	9:22	-	9:31
7Y/	9:00	9:07	9:16	-	-	-	-	-	-	-
7F	-	-	9:22	9:29	9:34	9:37	9:43	9:45	9:51	9:56
7A	-	-	9:42	9:49	9:54	-	10:00	10:02	-	10:11
7F	-	-	10:02	10:09	10:14	10:17	10:23	10:25	10:31	10:36
7A	-	-	10:22	10:29	10:34	-	10:39	10:41	-	10:51
7F	-	-	10:42	10:49	10:54	10:57	11:02	11:04	11:11	11:15
7A	-	-	11:02	11:09	11:14	-	11:19	11:21	-	11:31
7F	-	-	11:22	11:29	11:34	11:37	11:42	11:44	11:51	11:55
7A	-	-	11:42	11:49	11:54	-	11:59	12:01	-	12:11
PM Service — Servicio vespertino										
7F	-	-	12:02	12:09	12:14	12:17	12:22	12:24	12:31	12:35
7A	-	-	12:22	12:29	12:34	-	12:39	12:41	-	12:51
7F	-	-	12:42	12:49	12:54	12:57	1:02	1:04	1:11	1:15
7A	-	-	1:02	1:09	1:14	-	1:19	1:21	-	1:31
7F	-	-	1:22	1:29	1:34	1:37	1:42	1:44	1:51	1:55
7A	-	-	1:42	1:50	1:57	-	2:04	2:06	-	2:15
7F	-	-	2:02	2:10	2:17	2:20	2:27	2:29	2:36	2:41
7A	-	-	2:22	2:30	2:37	-	2:44	2:46	-	2:55
7F	-	-	2:42	2:50	2:57	3:00	3:07	3:09	3:16	3:21
7A	-	-	3:02	3:10	3:17	-	3:24	3:26	-	3:35
7F	-	-	3:22	3:30	3:37	3:40	3:47	3:49	3:56	4:01
7Y/	3:12	3:20	3:31	-	-	-	-	-	-	-
7A	-	-	3:42	3:50	3:57	-	4:04	4:06	-	4:15
7Y	3:44	3:52	4:03	4:09	4:16	-	4:23	-	-	-
7Y	4:01	4:09	4:20	4:26	4:33	-	4:40	-	-	-
7Y	4:16	4:24	4:35	4:41	4:48	-	4:55	-	-	-

❍ — *Trip operates Friday only.*
Los autobuses funcionan solamente el viernes.

* — *For weekday peak service between Arbor Park, Lincolnia, Lincolnia Hills and Southern Towers see Routes 7W, 7X - Lincolnia-Park Center-Pentagon Line.*

On four Federal holidays, Columbus Day, Veterans' Day, Martin L. King Day, and Presidents' Day, Metrobus will run on a Saturday supplemental schedule. On these holidays, the supplemental trips will operate in addition to the regular Saturday trips.
El Día de la Raza, el Día de los Veteranos, el Día de Martin Luther King Jr. y el Día de los Presidentes, Metrobus operará viajes complementarios además del horario regular de los sábados en esta ruta.

7A,F,Y

Lincolnia-North Fairlington Line

Southbound to Lincolnia

Monday thru Friday — Lunes a viernes

	Route Number	10th St. & Pennsylvania Ave. NW	Constitution Ave. & 21st St. NW	PENTAGON Metro	Shirlington Transit Center	28th & King Sts.	North Hampton Dr. & Kell La.	SOUTHERN TOWERS (Stratford Bldg.)	Mark Center Transit Station	Morgan & Chambliss Sts.	Lincolnia Rd. & Quantrell Ave. (LINCOLNIA) *
	PM Service — Servicio vespertino										
	7A/	-	-	4:45	4:53	5:00	-	5:05	-	-	-
	7Y	4:31	4:43	4:55	5:02	5:09	-	5:16	-	-	-
	7Y	4:41	4:53	5:05	5:12	5:19	-	5:26	-	-	-
	7Y	4:51	5:03	5:15	5:22	5:29	-	5:36	-	-	-
	7Y	5:01	5:13	5:25	5:32	5:39	-	5:46	-	-	-
	7Y/	5:07	5:19	5:31	-	-	-	-	-	-	-
	7Y	5:13	5:25	5:35	5:42	5:50	-	5:57	-	-	-
	7Y	5:21	5:33	5:43	5:50	5:58	-	6:05	-	-	-
	7A/	-	-	5:51	5:58	6:06	-	6:13	-	-	-
	7Y	5:37	5:49	5:59	6:06	6:14	-	6:21	-	-	-
	7A/	-	-	6:07	6:19	6:28	-	6:36	-	-	-
	7Y	5:53	6:05	6:15	6:27	6:36	-	6:44	-	-	-
	7A/	-	-	6:25	6:37	6:46	-	6:54	-	-	-
	7Y	6:13	6:25	6:35	6:47	6:56	-	7:04	-	-	-
	7A/	-	-	6:47	6:57	7:06	-	7:12	-	-	-
	7Y/	6:34	6:43	6:53	-	-	-	-	-	-	-
	7A	-	-	7:00	7:08	7:18	-	7:24	7:26	-	7:35
	7Y/	6:54	7:03	7:13	-	-	-	-	-	-	-
	7F	-	-	7:15	7:23	7:33	7:36	7:42	7:44	7:52	7:55
	7A	-	-	7:30	7:38	7:44	-	7:50	7:52	-	8:00
	7F	-	-	7:45	7:53	7:59	8:02	8:08	8:10	8:17	8:21
	7A	-	-	8:00	8:08	8:14	-	8:20	8:22	-	8:30
	7A	-	-	8:15	8:23	8:29	-	8:35	8:37	-	8:45
	7F	-	-	8:30	8:38	8:44	8:47	8:53	8:55	9:02	9:06
	7A	-	-	8:45	8:53	8:59	-	9:05	9:07	-	9:15
	7A	-	-	9:00	9:08	9:14	-	9:20	9:22	-	9:30
	7A	-	-	9:15	9:23	9:29	-	9:35	9:37	-	9:45
	7F	-	-	9:30	9:38	9:44	9:47	9:53	9:55	10:02	10:06
	7A	-	-	9:45	9:53	9:59	-	10:05	10:07	-	10:15
	7A	-	-	10:00	10:08	10:14	-	10:20	10:22	-	10:30
	7F	-	-	10:30	10:38	10:44	10:47	10:53	10:55	11:02	11:06
	7A	-	-	11:10	11:18	11:24	-	11:30	11:32	-	11:40
	7F	-	-	11:50	11:57	12:03	12:06	12:10	12:12	12:19	12:23
	After Midnight Service — Servicio después de la medianoche										
	7A	-	-	12:30	12:37	12:42	-	12:46	12:48	-	12:55
❍	**7A**	-	-	1:30	1:37	1:42	-	1:46	1:48	-	1:55
❍	**7A**	-	-	2:30	2:37	2:42	-	2:46	2:48	-	2:55
❍	**7A**	-	-	3:30	3:37	3:42	-	3:46	3:48	-	3:55

❍ — *Trip operates Friday only.*
Los autobuses funcionan solamente el viernes.

* — *For weekday peak service between Arbor Park, Lincolnia, Lincolnia Hills and Southern Towers see Routes 7W, 7X - Lincolnia-Park Center-Pentagon Line.*

On four Federal holidays, Columbus Day, Veterans' Day, Martin L. King Day, and Presidents' Day, Metrobus will run on a Saturday supplemental schedule. On these holidays, the supplemental trips will operate in addition to the regular Saturday trips.
El Día de la Raza, el Día de los Veteranos, el Día de Martin Luther King Jr. y el Día de los Presidentes, Metrobus operará viajes complementarios además del horario regular de los sábados en esta ruta.

7A,F,Y

Lincolnia-North Fairlington Line

Northbound to Pentagon station

Saturday — En sábados

Route Number	Lincolnia Rd. & Quantrell Ave. *	Chambliss & Morgan Sts.	Mark Center Transit Station	Southern Towers (Stratford Bldg.)	North Hampton Dr. & Hunton Pl.	28th & King Sts.	Shirlington Transit Center	PENTAGON
AM Service — Servicio matutino								
7F	6:17	6:20	6:27	6:29	6:32	6:36	6:41	6:48
7A	6:49	-	6:58	7:00	-	7:06	7:11	7:18
7F	7:17	7:20	7:27	7:29	7:32	7:36	7:41	7:48
7A	7:46	-	7:55	7:57	-	8:03	8:08	8:15
7F	8:14	8:17	8:24	8:26	8:29	8:33	8:38	8:45
7A	8:42	-	8:51	8:54	-	9:01	9:07	9:15
7F	9:08	9:12	9:21	9:24	9:27	9:31	9:37	9:45
7A	9:42	-	9:51	9:54	-	10:01	10:07	10:15
7F	10:08	10:12	10:21	10:24	10:27	10:31	10:37	10:45
7A	10:42	-	10:51	10:54	-	11:01	11:07	11:15
7F	11:08	11:12	11:21	11:24	11:27	11:31	11:37	11:45
7A	11:42	-	11:51	11:54	-	12:01	12:07	12:15
PM Service — Servicio vespertino								
7F	12:08	12:12	12:21	12:24	12:27	12:31	12:37	12:45
7A	12:42	-	12:51	12:54	-	1:01	1:07	1:15
7F	1:08	1:11	1:21	1:24	1:27	1:31	1:37	1:45
7A	1:43	-	1:51	1:54	-	2:01	2:07	2:15
7F	2:08	2:11	2:21	2:24	2:27	2:31	2:37	2:45
7A	2:43	-	2:51	2:54	-	3:01	3:07	3:15
7F	3:08	3:11	3:21	3:24	3:27	3:31	3:37	3:45
7A	3:43	-	3:51	3:54	-	4:01	4:07	4:15
7F	4:12	4:16	4:24	4:26	4:29	4:33	4:38	4:45
7A	4:48	-	4:56	4:58	-	5:03	5:08	5:15
7F	5:12	5:16	5:24	5:26	5:29	5:33	5:38	5:45
7A	5:48	-	5:56	5:58	-	6:03	6:08	6:15
7F	6:12	6:16	6:24	6:26	6:29	6:33	6:38	6:45
7A	6:48	-	6:56	6:58	-	7:03	7:08	7:15
7F	7:12	7:16	7:24	7:26	7:29	7:33	7:38	7:45
7A	7:48	-	7:56	7:58	-	8:03	8:08	8:15
7F	8:17	8:20	8:25	8:27	8:30	8:34	8:38	8:45
7A	8:57	-	9:03	9:05	-	9:09	9:13	9:20
7A	9:30	-	9:36	9:38	-	9:42	9:46	9:53
7F	10:27	10:30	10:35	10:37	10:40	10:44	10:48	10:55
7A	11:30	-	11:36	11:38	-	11:42	11:46	11:53

Northbound to Pentagon station

Saturday Supplemental — Sábados suplementario

Route Number	Lincolnia Rd. & Quantrell Ave.	Mark Center Transit Station	Southern Towers (Stratford Bldg.)	28th & King Sts.	Shirlington Transit Center	PENTAGON
AM Service — Servicio matutino						
7A	6:09	6:18	6:20	6:26	6:31	6:38
7A	6:29	6:38	6:40	6:46	6:51	6:58
7A	6:39	6:48	6:50	6:56	7:01	7:08
7A	6:59	7:08	7:10	7:16	7:21	7:28
7A	7:09	7:18	7:20	7:26	7:31	7:38
7A	7:29	7:38	7:40	7:46	7:51	7:58
7A	7:37	7:46	7:48	7:54	7:59	8:06
7A	7:56	8:05	8:07	8:13	8:18	8:25
7A	8:06	8:15	8:17	8:23	8:28	8:35
7A	8:26	8:35	8:37	8:43	8:48	8:55

On four Federal holidays, Columbus Day, Veterans' Day, Martin L. King Day, and Presidents' Day, Metrobus will run on a Saturday supplemental schedule. On these holidays, the supplemental trips will operate in addition to the regular Saturday trips.
El Día de la Raza, el Día de los Veteranos, el Día de Martin Luther King Jr. y el Día de los Presidentes, Metrobus operará viajes complementarios además del horario regular de los sábados en esta ruta.

7A,F,Y

Lincolnia-North Fairlington Line

Southbound to Lincolnia

Saturday — En sábados

Route Number	Pentagon	Shirlington Transit Center	28th & King Sts.	North Hampton Dr. & Kell La.	Southern Towers (Stratford Bldg.)	Mark Center Transit Station	Morgan & Chambliss Sts.	Lincolnia Rd. & Quantrell Ave. (LINCOLNIA)
AM Service — Servicio matutino								
7F	7:00	7:06	7:11	7:14	7:18	7:20	7:27	7:31
7A	7:30	7:36	7:41	-	7:47	7:49	-	7:57
7F	8:00	8:06	8:11	8:14	8:18	8:20	8:27	8:31
7A	8:30	8:36	8:41	-	8:47	8:49	-	8:57
7F	9:00	9:08	9:14	9:17	9:21	9:23	9:31	9:36
7A	9:30	9:38	9:44	-	9:51	9:53	-	10:01
7F	10:00	10:08	10:14	10:17	10:21	10:23	10:31	10:36
7A	10:30	10:38	10:44	-	10:51	10:53	-	11:01
7F	11:00	11:08	11:14	11:17	11:21	11:23	11:31	11:36
7A	11:30	11:38	11:44	-	11:51	11:53	-	12:01
PM Service — Servicio vespertino								
7F	12:00	12:08	12:14	12:17	12:21	12:23	12:31	12:36
7A	12:30	12:38	12:44	-	12:51	12:53	-	1:01
7F	1:00	1:08	1:15	1:18	1:22	1:24	1:32	1:39
7A	1:30	1:38	1:45	-	1:51	1:53	-	2:03
7F	2:00	2:08	2:15	2:18	2:22	2:24	2:32	2:39
7A	2:30	2:38	2:45	-	2:51	2:53	-	3:03
7F	3:00	3:08	3:15	3:18	3:22	3:24	3:32	3:39
7A	3:30	3:38	3:45	-	3:51	3:53	-	4:03
7F	4:00	4:07	4:14	4:17	4:21	4:23	4:30	4:37
7A	4:30	4:37	4:44	-	4:50	4:52	-	5:00
7F	5:00	5:07	5:14	5:17	5:21	5:23	5:30	5:37
7A	5:30	5:37	5:44	-	5:50	5:52	-	6:00
7F	6:00	6:07	6:14	6:17	6:21	6:23	6:30	6:37
7A	6:30	6:37	6:44	-	6:50	6:52	-	7:00
7F	7:00	7:06	7:11	7:14	7:18	7:20	7:25	7:29
7A	7:30	7:36	7:41	-	7:47	7:49	-	7:55
7F	8:00	8:06	8:11	8:14	8:18	8:20	8:25	8:29
7A	8:30	8:36	8:41	-	8:47	8:49	-	8:55
7A	9:00	9:06	9:11	-	9:17	9:19	-	9:25
7A	10:00	10:06	10:11	-	10:17	10:19	-	10:25
7A	11:00	11:06	11:11	-	11:17	11:19	-	11:25
After Midnight Service — Servicio después de la medianoche								
7A	12:00	12:06	12:11	-	12:17	12:19	-	12:25
7A	12:30	12:36	12:41	-	12:47	12:49	-	12:55
7A	1:30	1:36	1:41	-	1:47	1:49	-	1:55
7A	2:30	2:36	2:41	-	2:47	2:49	-	2:55
7A	3:30	3:36	3:41	-	3:47	3:49	-	3:55

Southbound to Lincolnia

Saturday Supplemental — Sábados suplementario

Route Number	Pentagon	Shirlington Transit Center	28th & King Sts.	Southern Towers (Stratford Bldg.)	Mark Center Transit Station	Lincolnia Rd. & Quantrell Ave. (LINCOLNIA)
PM Service — Servicio vespertino						
7A	4:10	4:18	4:25	4:31	4:33	4:43
7A	4:20	4:27	4:34	4:40	4:42	4:50
7A	4:40	4:47	4:54	5:00	5:02	5:10
7A	4:50	4:57	5:04	5:10	5:12	5:20
7A	5:10	5:17	5:24	5:30	5:32	5:40
7A	5:20	5:27	5:34	5:40	5:42	5:50
7A	5:40	5:47	5:54	6:00	6:02	6:10
7A	5:50	5:57	6:04	6:10	6:12	6:20
7A	6:10	6:17	6:24	6:30	6:32	6:40
7A	6:20	6:27	6:34	6:40	6:42	6:50
7A	6:45	6:51	6:56	7:02	7:04	7:10

On four Federal holidays, Columbus Day, Veterans' Day, Martin L. King Day, and Presidents' Day, Metrobus will run on a Saturday supplemental schedule. On these holidays, the supplemental trips will operate in addition to the regular Saturday trips.
El Día de la Raza, el Día de los Veteranos, el Día de Martin Luther King Jr. y el Día de los Presidentes, Metrobus operará viajes complementarios además del horario regular de los sábados en esta ruta.

7A,F,Y

Lincolnia-North Fairlington Line

Northbound to Pentagon station

Sunday — En domingo

Route Number	Lincolnia Rd. & Quantrell Ave.	Mark Center Transit Station	Southern Towers (Stratford Bldg.)	28th & King Sts.	Shirlington Transit Center	PENTAGON Metro
AM Service — Servicio matutino						
7A	7:41	7:46	7:48	7:53	7:57	8:04
7A	8:15	8:20	8:22	8:27	8:31	8:38
7A	8:55	9:00	9:02	9:07	9:11	9:18
7A	9:40	9:47	9:49	9:55	10:00	10:08
7A	10:20	10:27	10:29	10:35	10:40	10:48
7A	11:00	11:07	11:09	11:15	11:20	11:28
7A	11:40	11:47	11:49	11:55	12:00	12:08
PM Service — Servicio vespertino						
7A	12:20	12:28	12:31	12:37	12:43	12:50
7A	1:00	1:08	1:11	1:17	1:23	1:30
7A	1:40	1:48	1:51	1:57	2:03	2:10
7A	2:20	2:28	2:31	2:37	2:43	2:50
7A	3:00	3:08	3:11	3:17	3:23	3:30
7A	3:40	3:48	3:51	3:57	4:03	4:10
7A	4:20	4:28	4:31	4:37	4:43	4:50
7A	5:00	5:07	5:09	5:14	5:19	5:25
7A	5:40	5:47	5:49	5:54	5:59	6:05
7A	6:20	6:27	6:29	6:34	6:39	6:45
7A	7:00	7:06	7:08	7:12	7:16	7:24
7A	7:40	7:46	7:48	7:52	7:56	8:04
7A	8:20	8:26	8:28	8:32	8:36	8:44
7A	8:55	9:00	9:02	9:06	9:10	9:16
7A	9:34	9:39	9:41	9:45	9:49	9:55
7A	10:34	10:39	10:41	10:45	10:49	10:55
7A	11:34	11:39	11:41	11:45	11:49	11:55

Southbound to Lincolnia

Sunday — En domingo

Route Number	Pentagon Metro	Shirlington Transit Center	28th & King Sts.	Southern Towers (Stratford Bldg.)	Mark Center Transit Station	Lincolnia Rd. & Quantrell Ave. (LINCOLNIA)
AM Service — Servicio matutino						
7A	7:30	7:38	7:44	7:49	7:51	7:59
7A	8:15	8:23	8:29	8:34	8:36	8:44
7A	9:00	9:08	9:14	9:19	9:21	9:29
7A	9:40	9:48	9:54	9:59	10:01	10:09
7A	10:20	10:28	10:34	10:39	10:41	10:49
7A	11:00	11:08	11:14	11:19	11:21	11:29
7A	11:40	11:48	11:53	11:58	12:00	12:08
PM Service — Servicio vespertino						
7A	12:20	12:28	12:33	12:38	12:40	12:48
7A	1:00	1:08	1:13	1:18	1:20	1:28
7A	1:40	1:48	1:53	1:58	2:00	2:08
7A	2:20	2:28	2:33	2:38	2:40	2:48
7A	3:00	3:08	3:13	3:18	3:20	3:28
7A	3:40	3:48	3:53	3:58	4:00	4:08
7A	4:20	4:26	4:31	4:36	4:38	4:44
7A	5:00	5:06	5:11	5:16	5:18	5:24
7A	5:40	5:46	5:51	5:56	5:58	6:04
7A	6:20	6:26	6:31	6:37	6:39	6:45
7A	7:00	7:06	7:11	7:17	7:19	7:25
7A	7:40	7:46	7:51	7:57	7:59	8:05
7A	8:15	8:21	8:26	8:32	8:34	8:40
7A	8:55	9:01	9:05	9:10	9:12	9:18
7A	10:02	10:08	10:12	10:17	10:19	10:25
7A	11:05	11:11	11:15	11:20	11:22	11:28
After Midnight Service — Servicio después de la medianoche						
7A	12:12	12:18	12:22	12:27	12:29	12:35

How to use this timetable

- Use the map to find the stops closest to where you will get on and off the bus.
- Select the schedule (Weekday, Saturday, Sunday) for when you will travel. Along the top of the schedule, find the stop at or nearest the point where you will get on the bus. Follow that column down to the time you want to leave.
- Use the same method to find the times the bus is scheduled to arrive at the stop where you will get off the bus.
- If the bus stop is not listed, use the time shown for the bus stop before it as the time to wait at the stop.
- The end-of-the-line or last stop is listed in ALL CAPS on the schedule.

Cómo Usar este Horario

- Use este mapa para localizar las paradas más cercanas a donde se subirá y bajará del autobús.
- Seleccione el horario (Entre semana, sábado, domingo) de cuando viajará. A lo largo de la parte superior del horario, localice la parada o el punto más cercano a la parada en la que se subirá al autobús. Siga esa columna hacia abajo hasta la hora en la que desee salir.
- Utilice el mismo método para localizar las horas en que el autobús está programado para llegar a la parada en donde desea bajarse del autobús.
- Si la parada del autobús no está listada use la hora que se muestra en la parada anterior como la hora de espera en la parada.
- El final de la ruta o la última parada del autobús aparece en letras MAYÚSCULAS en el horario.

English-Español

metrobus

7B,C,H,P,W,X

Lincolnia-Park Center-Pentagon Line

♿ All Metrobuses are fully accessible and are equipped with lifts or ramps for wheelchair accessibility
Todos los autobuses de Metro son accesibles a personas con impedimentos y están equipados con rampas o elevadores para sillas de ruedas

Serves these locations-
Brinda servicio a estas ubicaciones

Orleans Village (7X)
Lincolnia (7H,W)
Lincolnia Hills (7X)
Mark Center (7W,X)
Southern Towers (7B,W,X)
Newport Village (7B)
Stonegate (7B)
Park Center (7C,P)
Claremont (7C)
Shirlington Transit Center (7C)
Pentagon station

Schedule 6-17-12

www.wmata.com
Information Anytime 202-637-7000 TTY 202-638-3780

Washington Metropolitan Area Transit Authority

A District of Columbia, Maryland and Virginia Transit Partnership

Lincolnia-Park Center-Pentagon Line

Routes 7B,C,H,P,W,X

For route and schedule information
Call 202-637-7000
www.wmata.com

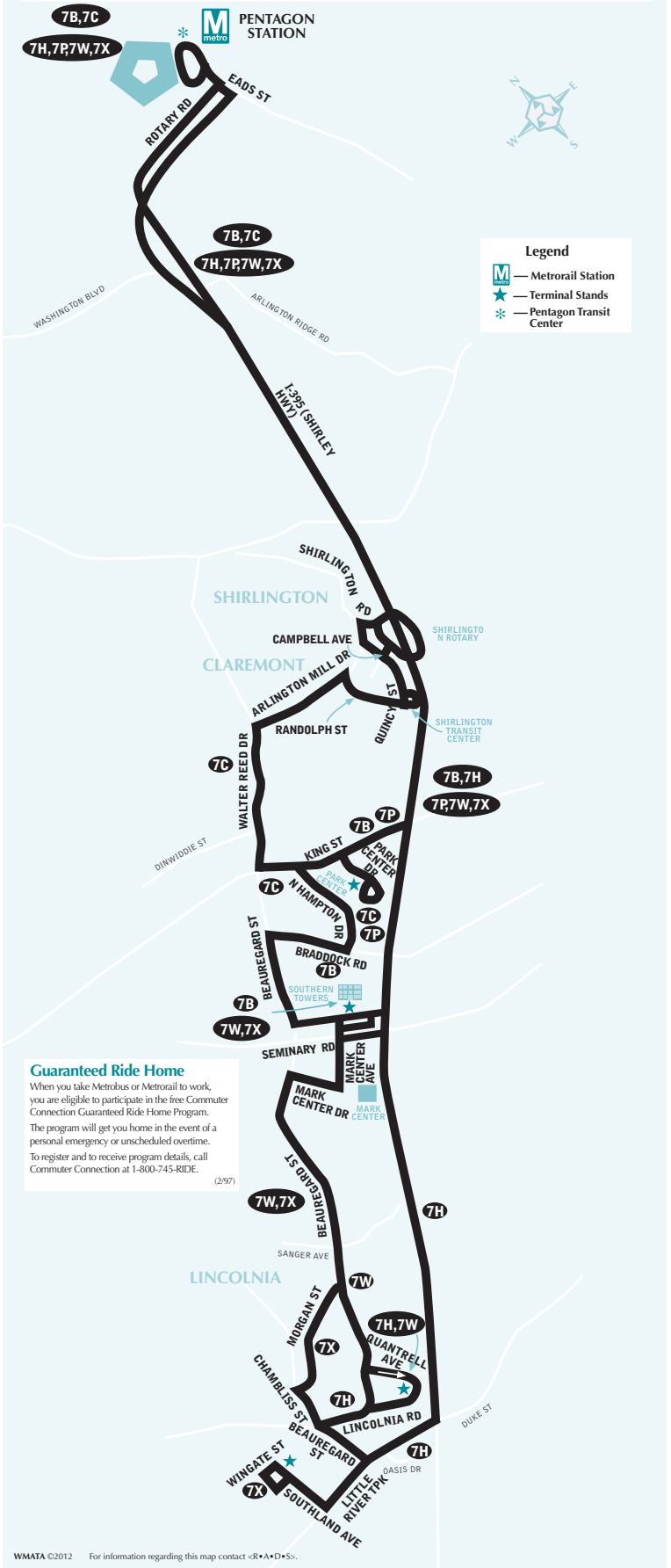

Guaranteed Ride Home

When you take Metrobus or Metrorail to work, you are eligible to participate in the free Commuter Connection Guaranteed Ride Home Program.

The program will get you home in the event of a personal emergency or unscheduled overtime.

To register and to receive program details, call Commuter Connection at 1-800-745-RIDE.

(2/97)

WMATA ©2012 For information regarding this map contact <R•A•D•S>.

7B,C,H,P,W,X
Lincolnia-Park Center-Pentagon Line

Weekday Northbound — Entre semana con dirección al norte

Route Number	Southland Ave. & Wingate St.	Lincolnia Rd. & Quantrell Ave.	Chambliss & Morgan Sts.	Mark Center Transit Station	Southern Towers (Stratford Bldg.)	North Hampton Dr. & Hunton Place	Park Center	Walter Reed Dr. & Dinwiddie St.	Shirlington Transit Center	PENTAGON
AM Service — Servicio matutino										
7C	-	-	-	-	-	-	6:05	6:10	6:17	6:25
7B	-	-	-	-	6:12	6:15	-	-	-	6:30
7C	-	-	-	-	-	-	6:25	6:30	6:37	6:45
7W	-	6:25	-	6:35	6:37	-	-	-	-	6:48
7X	6:26	-	6:32	6:42	6:44	-	-	-	-	6:55
7C	-	-	-	-	-	-	6:43	6:50	6:55	7:05
7B	-	-	-	-	6:47	6:50	-	-	-	7:05
7W	-	6:38	-	6:51	6:53	-	-	-	-	7:06
7X	6:45	-	6:51	7:02	7:04	-	-	-	-	7:17
7W	-	6:56	-	7:09	7:11	-	-	-	-	7:24
7C	-	-	-	-	-	-	7:03	7:10	7:15	7:25
7X	6:57	-	7:07	7:16	7:18	-	-	-	-	7:30
7W	-	7:10	-	7:20	7:22	-	-	-	-	7:37
7B	-	-	-	-	7:17	7:22	-	-	-	7:40
7X	7:11	-	7:21	7:30	7:32	-	-	-	-	7:44
7C	-	-	-	-	-	-	7:27	7:31	7:37	7:45
7W	-	7:22	-	7:32	7:34	-	-	-	-	7:49
7W	-	7:27	-	7:37	7:39	-	-	-	-	7:54
7X	7:26	-	7:36	7:45	7:47	-	-	-	-	7:59
7W	-	7:38	-	7:50	7:52	-	-	-	-	8:04
7C	-	-	-	-	-	-	7:44	7:51	7:57	8:05
7W	-	7:43	-	7:55	7:57	-	-	-	-	8:09
7X	7:38	-	7:48	8:00	8:02	-	-	-	-	8:14
7B	-	-	-	-	7:57	8:00	-	-	-	8:15
7W	-	7:53	-	8:05	8:07	-	-	-	-	8:19
7W	-	7:58	-	8:10	8:12	-	-	-	-	8:24
7C	-	-	-	-	-	-	8:04	8:11	8:17	8:25
7X	7:53	-	8:03	8:15	8:17	-	-	-	-	8:29
7W	-	8:11	-	8:23	8:25	-	-	-	-	8:37
7C	-	-	-	-	-	-	8:27	8:33	8:38	8:45
7X	8:16	-	8:23	8:33	8:35	-	-	-	-	8:47
7B	-	-	-	-	8:32	8:35	-	-	-	8:50
7W	-	8:33	-	8:45	8:47	-	-	-	-	8:59
7C	-	-	-	-	-	-	8:47	8:53	8:58	9:05
PM Service — Servicio vespertino										
7H	-	3:53	-	-	-	-	-	-	-	4:10
7P	-	-	-	-	-	-	4:03	-	-	4:15
7H	-	4:23	-	-	-	-	-	-	-	4:40
7P	-	-	-	-	-	-	4:33	-	-	4:45
7P	-	-	-	-	-	-	5:04	-	-	5:15
7P	-	-	-	-	-	-	5:24	-	-	5:35
7P	-	-	-	-	-	-	5:43	-	-	5:53
7P	-	-	-	-	-	-	6:03	-	-	6:13

On four Federal holidays, Columbus Day, Veterans' Day, Martin L. King Day, and Presidents' Day, Metrobus will run on a Saturday supplemental schedule. On these holidays, the Saturday Supplemental trips will operate.

7B,C,H,P,W,X

Lincolnia-Park Center-Pentagon Line

Weekday Southbound — Entre semana con dirección al sur

Route Number	Pentagon	Shirlington Transit Center	Walter Reed Dr. & Dinwiddie St.	PARK CENTER	North Hampton Dr. & Kell Lane	SOUTHERN TOWERS (Stratford Bldg.)	Mark Center Transit Station	Morgan & Chambliss Sts.	Lincolnia Rd. & Quantrell Ave. (LINCOLNIA)	Southland Ave. & Wingate St. (LINCOLNIA)
AM Service — Servicio matutino										
7P	6:14	-	-	6:25	-	-	-	-	-	-
7H	6:30	-	-	-	-	-	-	-	6:44	-
7P	6:38	-	-	6:49	-	-	-	-	-	-
7P	6:55	-	-	7:06	-	-	-	-	-	-
7H	7:00	-	-	-	-	-	-	-	7:14	-
7P	7:15	-	-	7:27	-	-	-	-	-	-
7P	7:35	-	-	7:47	-	-	-	-	-	-
7P	7:55	-	-	8:07	-	-	-	-	-	-
7P	8:10	-	-	8:20	-	-	-	-	-	-
7P	8:25	-	-	8:35	-	-	-	-	-	-
7P	8:47	-	-	8:57	-	-	-	-	-	-
PM Service — Servicio vespertino										
7W	3:55	-	-	-	-	4:05	4:07	-	4:18	-
7X	4:15	-	-	-	-	4:26	4:28	4:41	-	4:46
7C	4:15	4:22	4:27	4:33	-	-	-	-	-	-
7W	4:17	-	-	-	-	4:27	4:29	-	4:40	-
7B	4:32	-	-	-	4:44	4:51	-	-	-	-
7X	4:33	-	-	-	-	4:43	4:45	4:57	-	5:02
7C	4:40	4:48	4:54	4:59	-	-	-	-	-	-
7W	4:40	-	-	-	-	4:51	4:53	-	5:07	-
7X	4:47	-	-	-	-	4:57	4:59	5:11	-	5:16
7W	4:55	-	-	-	-	5:05	5:07	-	5:20	-
7C	5:00	5:07	5:11	5:16	-	-	-	-	-	-
7X	5:02	-	-	-	-	5:13	5:15	5:27	-	5:33
7B	5:08	-	-	-	5:22	5:28	-	-	-	-
7W	5:10	-	-	-	-	5:20	5:22	-	5:35	-
7X	5:17	-	-	-	-	5:29	5:31	5:41	-	5:48
7W	5:22	-	-	-	-	5:32	5:34	-	5:47	-
7C	5:22	5:29	5:34	5:39	-	-	-	-	-	-
7W	5:27	-	-	-	-	5:37	5:39	-	5:52	-
7X	5:32	-	-	-	-	5:44	5:46	5:56	-	6:03
7C	5:40	5:47	5:52	5:57	-	-	-	-	-	-
7W	5:41	-	-	-	-	5:51	5:53	-	6:06	-
7B	5:46	-	-	-	6:00	6:07	-	-	-	-
7X	5:50	-	-	-	-	6:02	6:04	6:14	-	6:21
7W	5:52	-	-	-	-	6:02	6:04	-	6:17	-
7W	5:57	-	-	-	-	6:07	6:09	-	6:22	-
7C	6:02	6:13	6:18	6:23	-	-	-	-	-	-
7X	6:02	-	-	-	-	6:17	6:19	6:29	-	6:34
7W	6:09	-	-	-	-	6:24	6:26	-	6:39	-
7X	6:16	-	-	-	-	6:31	6:33	6:43	-	6:48
7B	6:22	-	-	-	6:36	6:41	-	-	-	-
7W	6:25	-	-	-	-	6:40	6:42	-	6:55	-
7C	6:28	6:39	6:44	6:49	-	-	-	-	-	-
7X	6:35	-	-	-	-	6:50	6:52	7:02	-	7:07
7W	6:50	-	-	-	-	7:01	7:03	-	7:18	-
7B	6:57	-	-	-	7:11	7:17	-	-	-	-
7C	7:05	7:13	7:18	7:23	-	-	-	-	-	-

On four Federal holidays, Columbus Day, Veterans' Day, Martin L. King Day, and Presidents' Day, Metrobus will run on a Saturday supplemental schedule. On these holidays, the Saturday Supplemental trips will operate.

7B,C,H,P,W,X
Lincolnia-Park Center-Pentagon Line

Saturday Supplemental Northbound — Sábados suplementario con dirección al norte

Route Number	Park Center	Walter Reed Dr. & Dinwiddie St.	Shirlington Transit Center	PENTAGON
AM Service — Servicio matutino				
7C	6:05	6:10	6:17	6:25
7C	6:25	6:30	6:37	6:45
7C	6:43	6:50	6:55	7:05
7C	7:03	7:10	7:15	7:25
7C	7:27	7:31	7:37	7:45
7C	7:44	7:51	7:57	8:05
7C	8:04	8:11	8:17	8:25
7C	8:27	8:33	8:38	8:45
7C	8:47	8:53	8:58	9:05
PM Service — Servicio vespertino				
7P	4:03	-	-	4:15
7P	4:33	-	-	4:45
7P	5:04	-	-	5:15
7P	5:24	-	-	5:35
7P	5:43	-	-	5:53
7P	6:03	-	-	6:13

Saturday Supplemental Southbound — Sábados suplementario con dirección al sur

Route Number	Pentagon	Shirlington Transit Center	Walter Reed Dr. & Dinwiddie St.	PARK CENTER
AM Service — Servicio matutino				
7P	6:14	-	-	6:25
7P	6:38	-	-	6:49
7P	6:55	-	-	7:06
7P	7:15	-	-	7:27
7P	7:35	-	-	7:47
7P	7:55	-	-	8:07
7P	8:10	-	-	8:20
7P	8:25	-	-	8:35
7P	8:47	-	-	8:57
PM Service — Servicio vespertino				
7C	4:15	4:22	4:27	4:33
7C	4:40	4:48	4:54	4:59
7C	5:00	5:07	5:11	5:16
7C	5:22	5:29	5:34	5:39
7C	5:40	5:47	5:52	5:57
7C	6:02	6:13	6:18	6:23
7C	6:28	6:39	6:44	6:49
7C	7:05	7:13	7:18	7:23

How to use this timetable

- Use the map to find the stops closest to where you will get on and off the bus.
- Select the schedule (Weekday, Saturday, Sunday) for when you will travel. Along the top of the schedule, find the stop at or nearest the point where you will get on the bus. Follow that column down to the time you want to leave.
- Use the same method to find the times the bus is scheduled to arrive at the stop where you will get off the bus.
- If the bus stop is not listed, use the time shown for the bus stop before it as the time to wait at the stop.
- The end-of-the-line or last stop is listed in ALL CAPS on the schedule.

Cómo Usar este Horario

- Use este mapa para localizar las paradas más cercanas a donde se subirá y bajará del autobús.
- Seleccione el horario (Entre semana, sábado, domingo) de cuando viajará. A lo largo de la parte superior del horario, localice la parada o el punto más cercano a la parada en la que se subirá al autobús. Siga esa columna hacia abajo hasta la hora en la que desee salir.
- Utilice el mismo método para localizar las horas en que el autobús está programado para llegar a la parada en donde desea bajarse del autobús.
- Si la parada del autobús no está listada use la hora que se muestra en la parada anterior como la hora de espera en la parada.
- El final de la ruta o la última parada del autobús aparece en letras MAYÚSCULAS en el horario.

English-Español Effective 6-17-12

7M

Mark Center-Pentagon Line

metrobus

Serves these locations-
Brinda servicio a estas ubicaciones

- Mark Center Transit Station
- Pentagon station (bus bay U6)

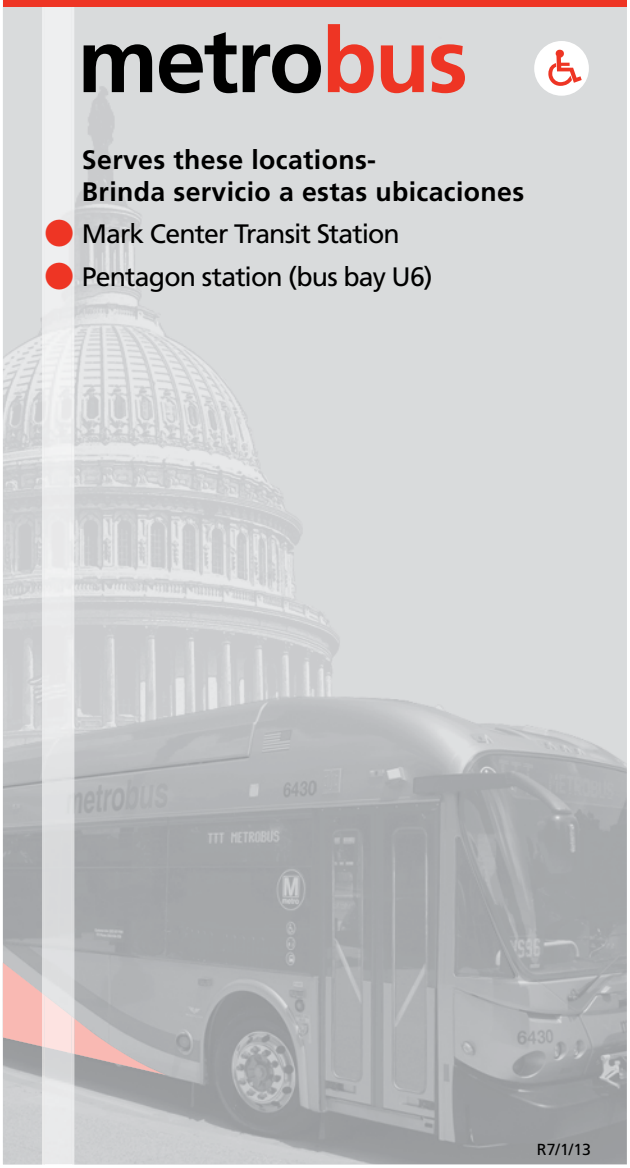

R7/1/13

www.wmata.com
Information Anytime 202-637-7000 TTY 202-638-3780

Washington Metropolitan Area Transit Authority

A District of Columbia, Maryland and Virginia Transit Partnership

7M
Mark Center-Pentagon Line

For route and schedule information
Call 202-637-7000
www.wmata.com

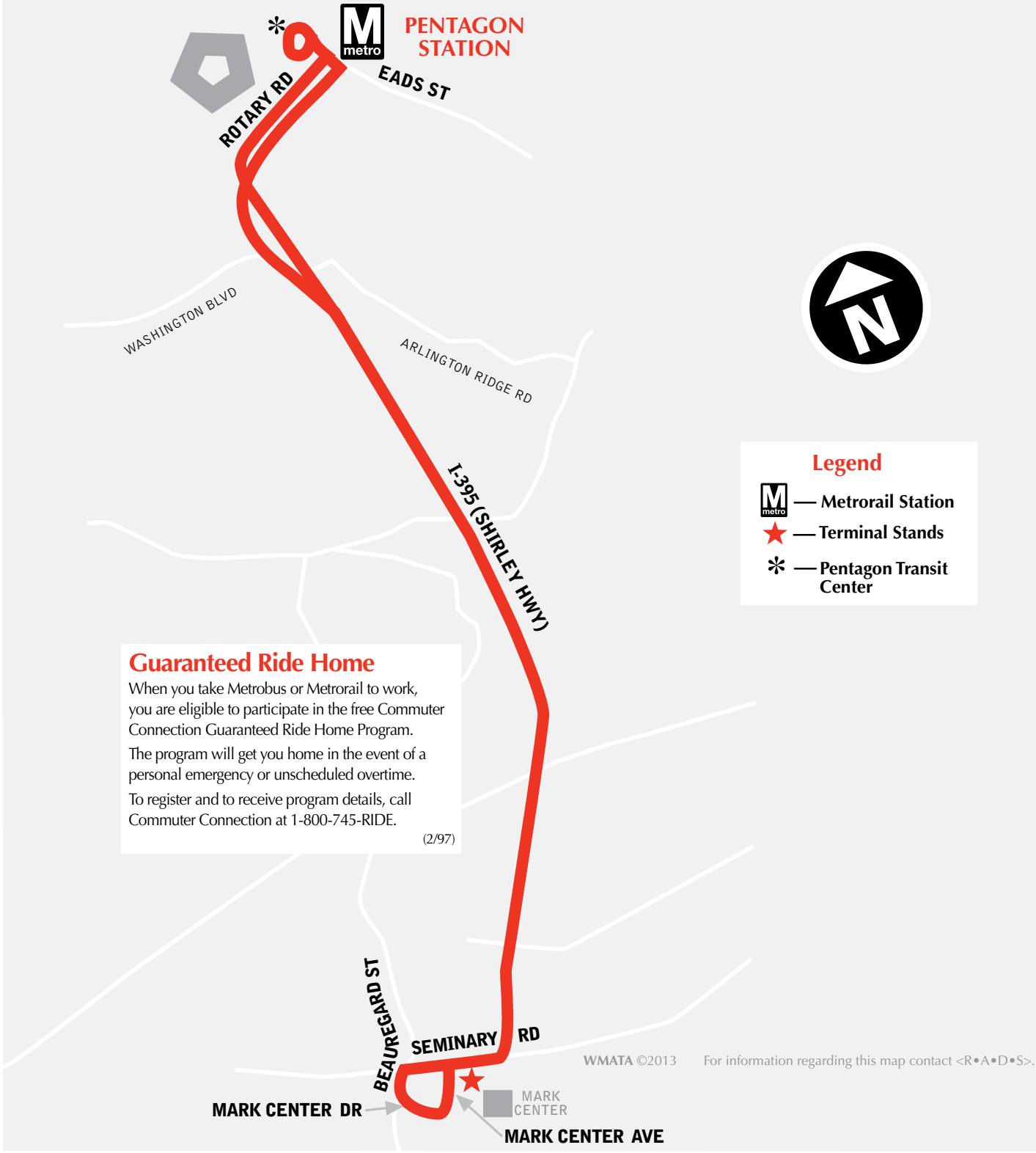

Guaranteed Ride Home

When you take Metrobus or Metrorail to work, you are eligible to participate in the free Commuter Connection Guaranteed Ride Home Program.

The program will get you home in the event of a personal emergency or unscheduled overtime.

To register and to receive program details, call Commuter Connection at 1-800-745-RIDE.

(2/97)

WMATA ©2013 For information regarding this map contact <R•A•D•S>.

7M

Mark Center-Pentagon Line

Weekday Southbound — Entre semana con dirección al sur

Route Number	Pentagon	MARK CENTER Transit Station
AM Service — Servicio matutino		
7M	5:40	5:55
7M	5:50	6:05
7M	6:00	6:15
7M	6:10	6:25
7M	6:20	6:35
7M	6:30	6:45
7M	6:40	6:55
7M	6:50	7:05
7M	7:00	7:15
7M	7:10	7:25
7M	7:20	7:35
7M	7:30	7:45
7M	7:40	7:55
7M	7:50	8:05
7M	8:00	8:15
7M	8:10	8:25
7M	8:20	8:35
7M	8:30	8:45
7M	8:40	8:55
7M	8:50	9:05
7M	9:00	9:15
7M	9:15	9:30
7M	9:30	9:45
7M	9:45	10:00
7M	10:00	10:15
7M	10:15	10:30
7M	10:30	10:45
7M	10:45	11:00
7M	11:00	11:15
7M	11:15	11:30
7M	11:30	11:45
7M	11:45	12:00
PM Service — Servicio vespertino		
7M	12:00	12:15
7M	12:15	12:30
7M	12:30	12:45
7M	12:45	1:00
7M	1:00	1:15
7M	1:15	1:30
7M	1:30	1:45
7M	1:45	2:00
7M	2:00	2:15
7M	2:15	2:30
7M	2:30	2:45
7M	2:45	3:00
7M	3:00	3:15
7M	3:15	3:30
7M	3:30	3:45
7M	3:45	4:00
7M	4:00	4:15
7M	4:15	4:30
7M	4:30	4:45
7M	4:45	5:00
7M	5:00	5:15

On four Federal holidays, Columbus Day, Veterans' Day, Martin L. King Day, and Presidents' Day, Metrobus will run on a Saturday supplemental schedule. On these holidays, this route will have no service.

Weekday Northbound — Entre semana con dirección al norte

Route Number	Mark Center Transit Station	PENTAGON
AM Service — Servicio matutino		
7M	8:00	8:10
7M	8:15	8:25
7M	8:30	8:40
7M	8:45	8:55
7M	9:00	9:10
7M	9:15	9:25
7M	9:31	9:41
7M	9:46	9:56
7M	10:01	10:11
7M	10:16	10:26
7M	10:31	10:41
7M	10:46	10:56
7M	11:01	11:11
7M	11:16	11:26
7M	11:31	11:41
7M	11:46	11:56
PM Service — Servicio vespertino		
7M	12:01	12:11
7M	12:16	12:26
7M	12:31	12:41
7M	12:46	12:56
7M	1:01	1:11
7M	1:16	1:26
7M	1:31	1:41
7M	1:46	1:56
7M	2:01	2:11
7M	2:16	2:26
7M	2:31	2:41
7M	2:46	2:56
7M	3:01	3:11
7M	3:16	3:26
7M	3:31	3:41
7M	3:40	3:50
7M	3:50	4:00
7M	4:00	4:10
7M	4:10	4:20
7M	4:20	4:30
7M	4:30	4:40
7M	4:40	4:50
7M	4:50	5:00
7M	5:00	5:10
7M	5:10	5:20
7M	5:20	5:30
7M	5:30	5:40
7M	5:40	5:50
7M	5:50	6:00
7M	6:00	6:10
7M	6:10	6:20
7M	6:20	6:30
7M	6:30	6:40
7M	6:46	6:56

On four Federal holidays, Columbus Day, Veterans' Day, Martin L. King Day, and Presidents' Day, Metrobus will run on a Saturday supplemental schedule. On these holidays, this route will have no service.

How to use this timetable

- Use the map to find the stops closest to where you will get on and off the bus.
- Select the schedule (Weekday, Saturday, Sunday) for when you will travel. Along the top of the schedule, find the stop at or nearest the point where you will get on the bus. Follow that column down to the time you want to leave.
- Use the same method to find the times the bus is scheduled to arrive at the stop where you will get off the bus.
- If the bus stop is not listed, use the time shown for the bus stop before it as the time to wait at the stop.
- The end-of-the-line or last stop is listed in ALL CAPS on the schedule.

Cómo Usar este Horario

- Use este mapa para localizar las paradas más cercanas a donde se subirá y bajará del autobús.
- Seleccione el horario (Entre semana, sábado, domingo) de cuando viajará. A lo largo de la parte superior del horario, localice la parada o el punto más cercano a la parada en la que se subirá al autobús. Siga esa columna hacia abajo hasta la hora en la que desee salir.
- Utilice el mismo método para localizar las horas en que el autobús está programado para llegar a la parada en donde desea bajarse del autobús.
- Si la parada del autobús no está listada use la hora que se muestra en la parada anterior como la hora de espera en la parada.
- El final de la ruta o la última parada del autobús aparece en letras MAYÚSCULAS en el horario.

English-Español Effective 6-30-13

8S,W,Z

Foxchase-Seminary Valley Line

metrobus

Serves these locations-
Brinda servicio a estas ubicaciones

- Fairlington Shopping Center (8S,Z)
- Virginia Theological Seminary (8Z)
- Mark Center (8W)
- Seminary Forest Apartments (8W)
- Inova Alexandria Hospital (8W)
- Strawberry Hill (8Z)
- Foxchase (8W,Z)
- Seminary Valley (8W)
- Holmes Run Park (8Z)
- Brookville (8W,Z)
- Seminary Hills Apartments (8W,Z)
- Seminary Towers (8W,Z)
- Pentagon station

www.wmata.com
Information Anytime 202-637-7000 TTY 202-638-3780

Washington Metropolitan Area Transit Authority

A District of Columbia, Maryland and Virginia Transit Partnership

8S,W,Z
Foxchase-Seminary Valley Line

For route and schedule information
Call 202-637-7000
www.wmata.com

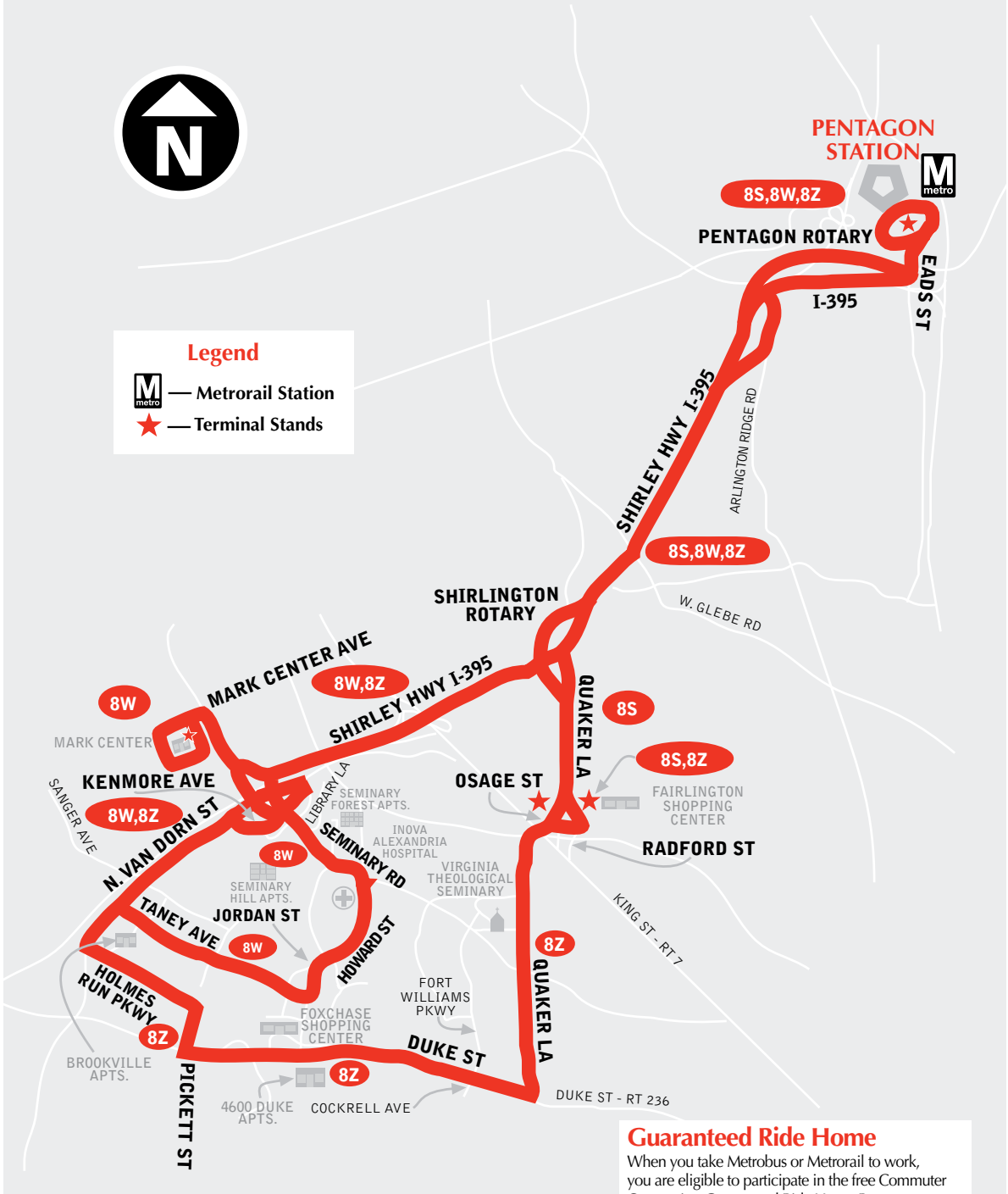

Guaranteed Ride Home

When you take Metrobus or Metrorail to work, you are eligible to participate in the free Commuter Connection Guaranteed Ride Home Program.

The program will get you home in the event of a personal emergency or unscheduled overtime.

To register and to receive program details, call Commuter Connection at 1-800-745-RIDE.

(2/97)

WMATA ©2013 For information regarding this map contact <R•A•D•S>.

8S,W,Z

Foxchase-Seminary Valley Line

Northbound to Pentagon station

Monday thru Friday — Lunes a viernes

	Route Number	Radford St. & Quaker Lane	Quaker Lane & Osage St.	Duke St. & Fort Williams Pkwy.	Mark Center Transit Station	Seminary Rd. & Howard St. (Inova Alexandria Hospital)	Duke St. at Entrance to Fox-chase Shopping Center	Van Dorn St. & Taney Ave.	Kenmore Ave. & Seminary Rd.	PENTA-GON
AM Service — Servicio matutino										
	8Z	-	5:35	5:41	-	-	5:45	5:51	5:56	6:05
	8Z	-	5:54	6:00	-	-	6:04	6:10	6:15	6:24
✱	**8W**	-	-	-	6:09	6:14	-	6:20	6:25	6:34
	8Z	-	6:10	6:16	-	-	6:20	6:26	6:31	6:40
✱	**8W**	-	-	-	6:25	6:30	-	6:36	6:41	6:50
	8Z	-	6:27	6:33	-	-	6:37	6:43	6:48	6:57
✱	**8W**	-	-	-	6:40	6:45	-	6:51	6:56	7:05
	8Z	-	6:42	6:48	-	-	6:52	6:58	7:03	7:12
✱	**8W**	-	-	-	6:55	7:00	-	7:05	7:10	7:20
	8Z	-	6:54	7:00	-	-	7:04	7:11	7:16	7:26
✱	**8W**	-	-	-	7:07	7:12	-	7:17	7:22	7:32
	8Z	-	7:05	7:11	-	-	7:15	7:22	7:27	7:37
✱	**8W**	-	-	-	7:18	7:23	-	7:28	7:33	7:43
	8Z	-	7:16	7:22	-	-	7:26	7:33	7:38	7:48
✱	**8W**	-	-	-	7:29	7:34	-	7:39	7:44	7:54
	8Z	-	7:27	7:33	-	-	7:37	7:44	7:49	7:59
✱	**8W**	-	-	-	7:40	7:45	-	7:50	7:55	8:05
	8Z	-	7:38	7:44	-	-	7:48	7:55	8:00	8:10
✱	**8W**	-	-	-	7:51	7:56	-	8:01	8:06	8:16
	8Z	-	7:49	7:55	-	-	7:59	8:06	8:11	8:21
✱	**8W**	-	-	-	8:02	8:07	-	8:12	8:17	8:27
	8Z	-	8:00	8:06	-	-	8:10	8:17	8:22	8:32
✱	**8W**	-	-	-	8:13	8:18	-	8:23	8:28	8:38
	8Z	-	8:13	8:19	-	-	8:23	8:30	8:35	8:45
✱	**8W**	-	-	-	8:27	8:32	-	8:37	8:42	8:52
	8Z	-	8:32	8:38	-	-	8:42	8:49	8:54	9:04
✱	**8W**	-	-	-	8:54	8:59	-	9:04	9:09	9:19
PM Service — Servicio vespertino										
	8S	4:15	-	-	-	-	-	-	-	4:25
	8S	4:45	-	-	-	-	-	-	-	4:55
	8S	5:16	-	-	-	-	-	-	-	5:26
	8S	5:36	-	-	-	-	-	-	-	5:46
	8S	6:02	-	-	-	-	-	-	-	6:12

On four Federal holidays, Columbus Day, Veterans' Day, Martin L. King Day, and Presidents' Day, Metrobus will run on a Saturday supplemental schedule.
On these holidays, trips marked with an asterisk (✱) will operate.

8S,W,Z

Foxchase-Seminary Valley Line

Southbound to Alexandria

Monday thru Friday — Lunes a viernes

	Route Number	Pentagon	Kenmore Ave. & Seminary Rd.	Van Dorn St. & Sanger Ave.	Duke St. at Entrance to Bldg. 4600	Seminary Rd. & Howard St. (Inova Alex-andria Hospital)	MARK CENTER Transit Station	Duke St. & Cockrell Ave.	QUAKER LANE & Osage St.	Radford St. & QUAKER LANE (FOX-CHASE)
AM Service — Servicio matutino										
	8S	6:27	-	-	-	-	-	-	6:37	-
	8S	6:45	-	-	-	-	-	-	6:55	-
	8S	7:10	-	-	-	-	-	-	7:20	-
	8S	7:25	-	-	-	-	-	-	7:35	-
	8S	7:47	-	-	-	-	-	-	7:57	-
	8S	8:15	-	-	-	-	-	-	8:25	-
PM Service — Servicio vespertino										
	8Z	3:40	3:50	3:55	4:02	-	-	4:05	-	4:11
✱	**8W**	3:55	4:05	4:10	-	4:15	4:20	-	-	-
	8Z	4:10	4:20	4:25	4:32	-	-	4:35	-	4:41
✱	**8W**	4:20	4:30	4:35	-	4:40	4:45	-	-	-
	8Z	4:27	4:37	4:42	4:49	-	-	4:52	-	4:58
✱	**8W**	4:35	4:45	4:50	-	4:55	5:00	-	-	-
	8Z	4:42	4:52	4:57	5:04	-	-	5:07	-	5:13
✱	**8W**	4:50	5:00	5:05	-	5:11	5:16	-	-	-
	8Z	4:57	5:07	5:12	5:19	-	-	5:23	-	5:29
✱	**8W**	5:05	5:15	5:20	-	5:26	5:31	-	-	-
	8Z	5:12	5:22	5:27	5:34	-	-	5:38	-	5:44
✱	**8W**	5:20	5:30	5:35	-	5:41	5:46	-	-	-
	8Z	5:27	5:37	5:42	5:49	-	-	5:53	-	5:59
✱	**8W**	5:35	5:45	5:50	-	5:56	6:01	-	-	-
	8Z	5:42	5:52	5:57	6:04	-	-	6:08	-	6:14
✱	**8W**	5:50	6:00	6:05	-	6:11	6:16	-	-	-
	8Z	5:59	6:09	6:14	6:21	-	-	6:25	-	6:31
✱	**8W**	6:07	6:17	6:22	-	6:27	6:32	-	-	-
	8Z	6:17	6:27	6:32	6:38	-	-	6:41	-	6:46
✱	**8W**	6:27	6:37	6:42	-	6:47	6:52	-	-	-
	8Z	6:37	6:47	6:52	6:58	-	-	7:01	-	7:06
✱	**8W**	6:55	7:05	7:10	-	7:15	7:20	-	-	-
	8Z	7:15	7:25	7:30	7:36	-	-	7:39	-	7:44
✱	**8W**	7:38	7:48	7:53	-	7:58	8:03	-	-	-
	8Z	8:00	8:10	8:15	8:21	-	-	8:24	-	8:29
✱	**8W**	8:24	8:34	8:39	-	8:44	8:49	-	-	-

On four Federal holidays, Columbus Day, Veterans' Day, Martin L. King Day, and Presidents' Day, Metrobus will run on a Saturday supplemental schedule.
On these holidays, trips marked with an asterisk (✱) will operate.

How to use this timetable

- Use the map to find the stops closest to where you will get on and off the bus.
- Select the schedule (Weekday, Saturday, Sunday) for when you will travel. Along the top of the schedule, find the stop at or nearest the point where you will get on the bus. Follow that column down to the time you want to leave.
- Use the same method to find the times the bus is scheduled to arrive at the stop where you will get off the bus.
- If the bus stop is not listed, use the time shown for the bus stop before it as the time to wait at the stop.
- The end-of-the-line or last stop is listed in ALL CAPS on the schedule.

Cómo Usar este Horario

- Use este mapa para localizar las paradas más cercanas a donde se subirá y bajará del autobús.
- Seleccione el horario (Entre semana, sábado, domingo) de cuando viajará. A lo largo de la parte superior del horario, localice la parada o el punto más cercano a la parada en la que se subirá al autobús. Siga esa columna hacia abajo hasta la hora en la que desee salir.
- Utilice el mismo método para localizar las horas en que el autobús está programado para llegar a la parada en donde desea bajarse del autobús.
- Si la parada del autobús no está listada use la hora que se muestra en la parada anterior como la hora de espera en la parada.
- El final de la ruta o la última parada del autobús aparece en letras MAYÚSCULAS en el horario.

English-Español Effective 3-30-14

9A

Huntington - Pentagon Line

metrobus

Serves these locations-
Brinda servicio a estas ubicaciones

- Huntington station
- Downtown Alexandria
- Del Ray
- Potomac Yard Center
- Crystal City (Jefferson Davis Hwy.)
- Pentagon station

www.wmata.com
Information Anytime 202-637-7000 TTY 202-638-3780

metro

Washington Metropolitan Area Transit Authority

A District of Columbia, Maryland and Virginia Transit Partnership

9A
Huntington-Pentagon Line

For route and schedule information
Call 202-637-7000
www.wmata.com

Guaranteed Ride Home

When you take Metrobus or Metrorail to work, you are eligible to participate in the free Commuter Connection Guaranteed Ride Home Program. The program will get you home in the event of a personal emergency or unscheduled overtime. To register and to receive program details, call Commuter Connection at 1-800-745-RIDE.

(2/97)

WMATA ©2014 For information regarding this map contact <R•A•D•S>.

9A

Huntington - Pentagon Line

Northbound To Pentagon station

Monday thru Friday —
Lunes a viernes

Route Number	Huntington (North)	Washington & King Sts.	Powhatan St. & Bashford La.	Jefferson Davis Hwy. & E. Reed Ave. (POTOMAC YARD)	S. Eads & 18th Sts.	PENTAGON
AM Service — Servicio matutino						
9A	4:30	4:38	4:42	4:47	4:51	4:55
9A	4:50	4:59	5:04	5:12	5:19	5:25
9A	5:15	5:24	5:29	5:37	5:44	5:50
9A	5:45	5:54	5:59	6:07	6:14	6:20
9A	6:15	6:27	6:33	6:40	6:48	6:53
9A	6:45	6:57	7:03	7:10	7:18	7:23
9A	7:15	7:27	7:33	7:40	7:48	7:53
9A	7:45	7:59	8:06	8:12	8:19	8:23
9A	8:15	8:29	8:36	8:42	8:49	8:53
9A	8:45	8:59	9:06	9:12	9:19	9:23
9A	9:15	9:29	9:36	9:42	9:49	9:53
9A	9:45	9:56	10:02	10:09	10:15	10:19
9A	10:15	10:26	10:32	10:39	10:45	10:49
9A	10:45	10:56	11:02	11:09	11:15	11:19
9A	11:15	11:27	11:34	11:42	11:48	11:53
9A	11:45	11:57	12:04	12:12	12:18	12:23
PM Service — Servicio vespertino						
9A	12:15	12:27	12:34	12:42	12:48	12:53
9A	12:45	12:57	1:04	1:12	1:18	1:23
9A	1:15	1:26	1:33	1:40	1:47	1:53
9A	1:45	1:56	2:03	2:10	2:17	2:23
9A	2:15	2:26	2:33	2:40	2:47	2:53
9A	2:45	2:56	3:03	3:10	3:17	3:23
9A	3:15	3:26	3:33	3:40	3:47	3:53
9A	3:45	3:56	4:03	4:10	4:17	4:23
9A	4:15	4:26	4:33	4:40	4:47	4:53
9A	4:45	4:55	5:02	5:09	5:16	5:21
9A	5:15	5:25	5:32	5:39	5:46	5:51
9A	5:45	5:55	6:02	6:09	6:16	6:21
9A	6:15	6:25	6:32	6:39	6:46	6:51
9A	6:45	6:55	7:02	7:09	7:16	7:21
9A	7:15	7:25	7:30	7:37	7:42	7:46
9A	7:45	7:55	8:00	8:07	8:12	8:16
9A	8:15	8:25	8:29	8:35	8:39	8:43
9A	8:45	8:55	8:59	9:05	9:09	9:13
9A	9:15	9:25	9:29	9:35	9:39	9:43
9A	9:45	9:55	9:59	10:05	10:09	10:13
9A	10:15	10:25	10:29	10:35	10:39	10:43
9A	10:45	10:53	10:57	11:03	11:07	11:11
9A	11:15	11:23	11:27	11:33	11:37	11:41
9A	11:45	11:53	11:57	12:02	12:06	12:10
After Midnight Service — Servicio después de la medianoche						
9A	12:37	12:45	12:49	12:54	12:58	1:02
9A/	1:37	1:45	1:49	1:54	-	-

9A

Huntington - Pentagon Line

Southbound To Huntington station

Monday thru Friday —
Lunes a viernes

Route Number	Pentagon Metro	S. Eads & 18th Sts.	Jefferson Davis Hwy. & E. Lynhaven Dr.	Powhatan St. & Bashford La.	Washington & King Sts.	HUNTINGTON (North) Metro
AM Service — Servicio matutino						
9A	5:06	5:11	5:18	5:23	5:28	5:38
9A	5:30	5:35	5:42	5:47	5:52	6:02
9A	6:00	6:05	6:12	6:17	6:22	6:32
9A	6:30	6:36	6:44	6:50	6:55	7:05
9A	7:00	7:06	7:14	7:20	7:25	7:35
9A	7:30	7:36	7:42	7:49	7:54	8:04
9A	8:00	8:06	8:12	8:19	8:24	8:34
9A	8:30	8:36	8:42	8:49	8:54	9:04
9A	9:00	9:06	9:12	9:19	9:24	9:34
9A	9:30	9:35	9:42	9:49	9:54	10:04
9A	10:00	10:05	10:12	10:19	10:24	10:34
9A	10:30	10:35	10:42	10:49	10:54	11:04
9A	11:00	11:05	11:12	11:19	11:24	11:34
9A	11:30	11:35	11:41	11:47	11:53	12:01
PM Service — Servicio vespertino						
9A	12:00	12:05	12:11	12:17	12:23	12:31
9A	12:30	12:35	12:41	12:47	12:53	1:01
9A	1:00	1:05	1:11	1:17	1:23	1:31
9A	1:30	1:35	1:41	1:47	1:53	2:01
9A	2:00	2:05	2:11	2:17	2:23	2:31
9A	2:30	2:35	2:41	2:47	2:53	3:01
9A	3:00	3:06	3:14	3:21	3:27	3:38
9A	3:30	3:36	3:44	3:51	3:57	4:08
9A	4:00	4:06	4:14	4:21	4:27	4:38
9A	4:32	4:38	4:46	4:53	4:59	5:10
9A	5:02	5:08	5:16	5:23	5:29	5:40
9A	5:32	5:38	5:46	5:53	5:59	6:10
9A	6:02	6:08	6:16	6:23	6:29	6:40
9A	6:30	6:36	6:44	6:51	6:57	7:08
9A	7:00	7:06	7:14	7:20	7:27	7:37
9A	7:30	7:36	7:44	7:50	7:57	8:07
9A	8:00	8:06	8:14	8:20	8:27	8:37
9A	8:30	8:36	8:42	8:47	8:52	9:01
9A	9:00	9:06	9:12	9:17	9:22	9:31
9A	9:30	9:36	9:42	9:47	9:52	10:01
9A	10:00	10:06	10:12	10:17	10:22	10:31
9A	10:30	10:36	10:42	10:47	10:52	11:01
9A	11:00	11:05	11:13	11:18	11:23	11:31
After Midnight Service — Servicio después de la medianoche						
9A	12:00	12:05	12:13	12:18	12:23	12:31
9A	1:06	1:11	1:19	1:24	1:29	1:37

9A

Huntington - Pentagon Line

Northbound To Pentagon station

Saturday — En sábados

Route Number	Huntington (North)	Washington & King Sts.	Powhatan St. & Bashford La.	Jefferson Davis Hwy. & E. Reed Ave. (POTOMAC YARD)	S. Eads & 18th Sts.	PENTAGON
AM Service — Servicio matutino						
9A	5:24	5:32	5:36	5:42	5:46	5:50
9A	5:52	6:01	6:06	6:11	6:15	6:19
9A	6:22	6:31	6:36	6:41	6:45	6:49
9A	6:52	7:01	7:06	7:11	7:15	7:19
9A	7:22	7:31	7:36	7:41	7:45	7:49
9A	7:52	8:01	8:06	8:11	8:15	8:19
9A	8:22	8:31	8:36	8:41	8:45	8:49
9A	8:52	9:01	9:06	9:11	9:15	9:19
9A	9:22	9:31	9:36	9:41	9:45	9:49
9A	9:46	9:58	10:04	10:10	10:15	10:20
9A	10:16	10:28	10:34	10:40	10:45	10:50
9A	10:46	10:58	11:04	11:10	11:15	11:20
9A	11:16	11:28	11:34	11:40	11:45	11:50
9A	11:46	11:58	12:04	12:10	12:15	12:20
PM Service — Servicio vespertino						
9A	12:16	12:26	12:31	12:37	12:42	12:47
9A	12:46	12:56	1:01	1:07	1:12	1:17
9A	1:16	1:26	1:31	1:37	1:42	1:47
9A	1:46	1:56	2:01	2:07	2:12	2:17
9A	2:16	2:26	2:31	2:37	2:42	2:47
9A	2:46	2:56	3:01	3:07	3:12	3:17
9A	3:16	3:26	3:31	3:37	3:42	3:47
9A	3:45	3:56	4:02	4:09	4:15	4:19
9A	4:15	4:26	4:32	4:39	4:45	4:49
9A	4:45	4:56	5:02	5:09	5:15	5:19
9A	5:15	5:26	5:32	5:39	5:45	5:49
9A	5:46	5:57	6:03	6:10	6:16	6:20
9A	6:10	6:21	6:27	6:34	6:40	6:44
9A	6:52	7:02	7:07	7:13	7:17	7:21
9A	7:22	7:32	7:37	7:43	7:47	7:51
9A	7:52	8:02	8:07	8:13	8:17	8:21
9A	8:22	8:32	8:37	8:43	8:47	8:51
9A	8:52	9:02	9:07	9:13	9:17	9:21
9A	9:23	9:33	9:38	9:44	9:48	9:52
9A	9:59	10:09	10:14	10:20	10:24	10:28
9A	10:23	10:33	10:38	10:44	10:48	10:52
9A	10:53	11:03	11:08	11:14	11:18	11:22
9A	11:28	11:36	11:40	11:46	11:50	11:54
After Midnight Service — Servicio después de la medianoche						
9A	12:30	12:38	12:42	12:48	12:52	12:56
9A/	1:30	1:38	1:42	1:48	-	-

On four Federal holidays, Columbus Day, Veterans' Day, Martin L. King Day, and Presidents' Day, Metrobus will run on a Saturday supplemental schedule. On these holidays, all Saturday trips will operate.

Southbound To Huntington station

Saturday — En sábados

Route Number	Pentagon	S. Eads & 18th Sts.	Jefferson Davis Hwy. & E. Lynhaven Dr.	Powhatan St. & Bashford La.	Washington & King Sts.	HUNTINGTON (North)
AM Service — Servicio matutino						
9A	5:30	5:34	5:39	5:43	5:48	5:56
9A	6:00	6:04	6:09	6:14	6:19	6:28
9A	6:30	6:34	6:39	6:44	6:49	6:58
9A	7:00	7:04	7:09	7:14	7:19	7:28
9A	7:30	7:34	7:39	7:44	7:49	7:58
9A	8:00	8:04	8:09	8:14	8:19	8:28
9A	8:30	8:34	8:39	8:44	8:49	8:58
9A	9:03	9:07	9:12	9:17	9:22	9:31
9A	9:30	9:34	9:40	9:47	9:52	10:02
9A	10:00	10:04	10:10	10:17	10:22	10:32
9A	10:30	10:34	10:40	10:47	10:52	11:02
9A	11:00	11:04	11:10	11:17	11:22	11:32
9A	11:30	11:34	11:40	11:47	11:52	12:02
PM Service — Servicio vespertino						
9A	12:00	12:04	12:09	12:17	12:23	12:36
9A	12:30	12:34	12:39	12:47	12:53	1:06
9A	1:00	1:04	1:09	1:17	1:23	1:36
9A	1:30	1:34	1:39	1:47	1:53	2:06
9A	2:00	2:04	2:09	2:17	2:23	2:36
9A	2:30	2:34	2:39	2:47	2:53	3:06
9A	3:00	3:04	3:09	3:17	3:23	3:36
9A	3:30	3:34	3:39	3:49	3:54	4:06
9A	4:00	4:04	4:09	4:19	4:24	4:36
9A	4:30	4:34	4:39	4:49	4:54	5:06
9A	5:00	5:04	5:09	5:19	5:24	5:36
9A	5:30	5:34	5:39	5:49	5:54	6:06
9A	6:02	6:07	6:12	6:19	6:24	6:35
9A	6:32	6:37	6:42	6:49	6:54	7:05
9A	7:02	7:07	7:12	7:19	7:24	7:35
9A	7:32	7:37	7:42	7:49	7:54	8:05
9A	7:57	8:02	8:07	8:14	8:19	8:30
9A	8:32	8:37	8:42	8:49	8:54	9:05
9A	9:02	9:07	9:12	9:19	9:24	9:35
9A	9:32	9:37	9:42	9:49	9:54	10:05
9A	10:02	10:07	10:12	10:19	10:24	10:35
9A	10:32	10:37	10:42	10:49	10:54	11:05
9A	11:02	11:07	11:12	11:19	11:24	11:35
After Midnight Service — Servicio después de la medianoche						
9A	12:00	12:04	12:09	12:14	12:18	12:26
9A	1:00	1:04	1:09	1:14	1:18	1:26

On four Federal holidays, Columbus Day, Veterans' Day, Martin L. King Day, and Presidents' Day, Metrobus will run on a Saturday supplemental schedule. On these holidays, all Saturday trips will operate.

9A

Huntington - Pentagon Line

Northbound To Pentagon station

Sunday — En domingo

Route Number	Huntington (North)	Washington & King Sts.	Powhatan St. & Bashford La.	Jefferson Davis Hwy. & E. Reed Ave. (POTOMAC YARD)	S. Eads & 18th Sts.	PENTAGON
AM Service — Servicio matutino						
9A	5:25	5:32	5:36	5:40	5:45	5:49
9A	6:30	6:37	6:41	6:45	6:50	6:54
9A	7:30	7:37	7:41	7:45	7:50	7:54
9A	8:30	8:39	8:45	8:50	8:55	8:59
9A	9:10	9:19	9:25	9:30	9:35	9:39
9A	9:50	9:59	10:05	10:10	10:15	10:19
9A	10:30	10:41	10:46	10:52	10:57	11:02
9A	11:10	11:21	11:26	11:32	11:37	11:42
9A	11:50	12:01	12:06	12:12	12:17	12:22
PM Service — Servicio vespertino						
9A	12:30	12:41	12:46	12:52	12:57	1:02
9A	1:10	1:21	1:26	1:32	1:37	1:42
9A	1:50	2:01	2:06	2:12	2:17	2:22
9A	2:30	2:41	2:46	2:52	2:57	3:02
9A	3:10	3:21	3:26	3:32	3:37	3:42
9A	3:50	4:01	4:06	4:12	4:17	4:22
9A	4:30	4:41	4:46	4:52	4:57	5:02
9A	5:10	5:21	5:26	5:32	5:37	5:42
9A	5:50	6:01	6:06	6:12	6:17	6:22
9A	6:30	6:38	6:43	6:48	6:51	6:55
9A	7:10	7:18	7:23	7:28	7:31	7:35
9A	7:54	8:02	8:07	8:12	8:15	8:19
9A	8:38	8:46	8:51	8:56	8:59	9:03
9A	9:22	9:30	9:35	9:40	9:43	9:47
9A	10:25	10:33	10:38	10:43	10:46	10:50
9A	11:30	11:39	11:43	11:48	11:52	11:55
After Midnight Service — Servicio después de la medianoche						
9A/	12:35	12:44	12:48	12:53	-	-

Southbound To Huntington station

Sunday — En domingo

Route Number	Pentagon	S. Eads & 18th Sts.	vJefferson Davis Hwy. & E. Lynhaven Dr.	Powhatan St. & Bashford La.	Washington & King Sts.	HUNTINGTON (North)
AM Service — Servicio matutino						
9A	5:00	5:03	5:07	5:11	5:14	5:21
9A	6:00	6:04	6:08	6:12	6:16	6:25
9A	7:00	7:04	7:08	7:12	7:16	7:25
9A	8:00	8:04	8:08	8:12	8:16	8:25
9A	9:05	9:09	9:13	9:18	9:23	9:33
9A	9:49	9:53	9:57	10:02	10:07	10:17
9A	10:29	10:33	10:38	10:44	10:49	10:59
9A	11:09	11:13	11:18	11:24	11:29	11:39
9A	11:49	11:53	11:58	12:04	12:09	12:19
PM Service — Servicio vespertino						
9A	12:29	12:34	12:40	12:48	12:54	1:04
9A	1:09	1:14	1:20	1:28	1:34	1:44
9A	1:49	1:54	2:00	2:08	2:14	2:24
9A	2:29	2:34	2:40	2:48	2:54	3:04
9A	3:09	3:14	3:20	3:28	3:34	3:44
9A	3:49	3:54	4:00	4:08	4:14	4:24
9A	4:29	4:34	4:40	4:48	4:54	5:04
9A	5:09	5:14	5:20	5:28	5:34	5:44
9A	5:49	5:54	6:00	6:08	6:14	6:24
9A	6:29	6:33	6:38	6:44	6:49	6:59
9A	7:09	7:13	7:18	7:24	7:29	7:39
9A	7:54	7:58	8:03	8:09	8:14	8:24
9A	8:46	8:50	8:55	9:01	9:06	9:16
9A	9:51	9:55	10:00	10:06	10:11	10:19
9A	10:56	11:00	11:05	11:11	11:16	11:24
After Midnight Service — Servicio después de la medianoche						
9A	12:01	12:05	12:10	12:16	12:21	12:29

KNOW MORE.
KNOW FIRST. metroAlerts
Sign up today at wmata.com/MetroAlerts

How to use this timetable

- Use the map to find the stops closest to where you will get on and off the bus.
- Select the schedule (Weekday, Saturday, Sunday) for when you will travel. Along the top of the schedule, find the stop at or nearest the point where you will get on the bus. Follow that column down to the time you want to leave.
- Use the same method to find the times the bus is scheduled to arrive at the stop where you will get off the bus.
- If the bus stop is not listed, use the time shown for the bus stop before it as the time to wait at the stop.
- The end-of-the-line or last stop is listed in ALL CAPS on the schedule.

Cómo Usar este Horario

- Use este mapa para localizar las paradas más cercanas a donde se subirá y bajará del autobús.
- Seleccione el horario (Entre semana, sábado, domingo) de cuando viajará. A lo largo de la parte superior del horario, localice la parada o el punto más cercano a la parada en la que se subirá al autobús. Siga esa columna hacia abajo hasta la hora en la que desee salir.
- Utilice el mismo método para localizar las horas en que el autobús está programado para llegar a la parada en donde desea bajarse del autobús.
- Si la parada del autobús no está listada use la hora que se muestra en la parada anterior como la hora de espera en la parada.
- El final de la ruta o la última parada del autobús aparece en letras MAYÚSCULAS en el horario.

English-Español Effective 9-25-11

9S

Crystal City - Potomac Yard Shuttle

metrobus

Serves these locations-
Brinda servicio a estas ubicaciones

- Jefferson Davis Hwy. & S. Glebe Rd.
- Environmental Protection Agency headquarters
- Crystal City VRE Station
- Crystal City station

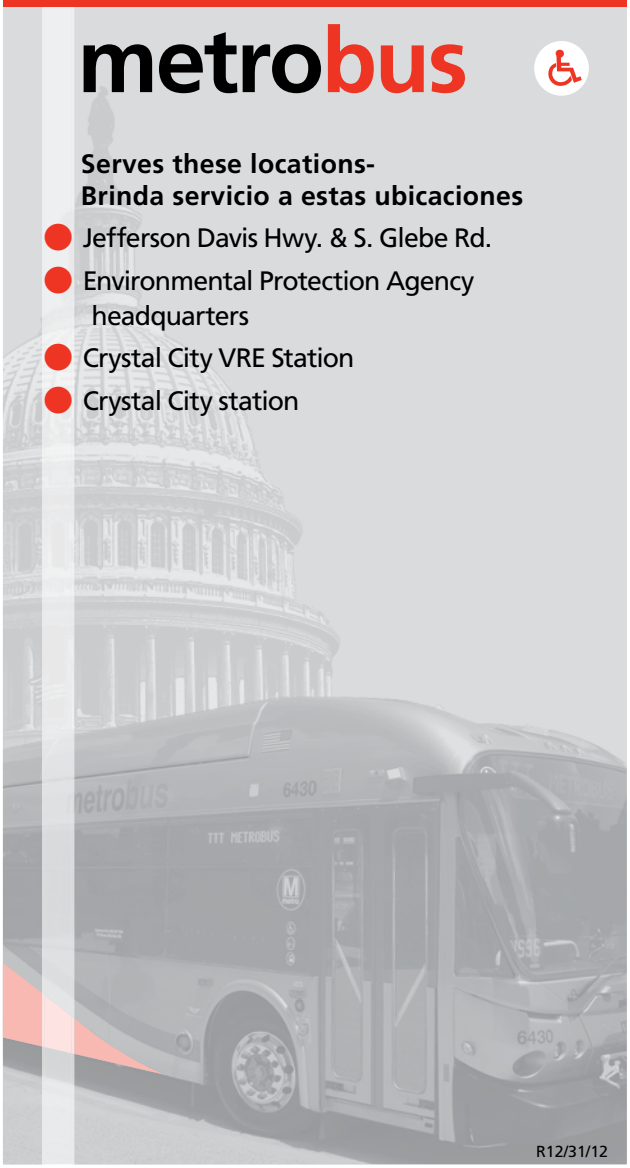

R12/31/12

www.wmata.com
Information Anytime 202-637-7000 TTY 202-638-3780

Washington Metropolitan Area Transit Authority

A District of Columbia, Maryland and Virginia Transit Partnership

9S
Crystal City - Potomac Yard Shuttle

For route and schedule information
Call 202-637-7000
www.wmata.com

Legend

— Metrorail Station
— Terminal Stands

Guaranteed Ride Home

When you take Metrobus or Metrorail to work, you are eligible to participate in the free Commuter Connection Guaranteed Ride Home Program.

The program will get you home in the event of a personal emergency or unscheduled overtime.

To register and to receive program details, call Commuter Connection at 1-800-745-RIDE.

(2/97)

9S from the City to the Yard
Crystal City to Potomac Yard

WMATA ©2012 For information regarding this map contact <R•A•D•S>.

9S

Crystal City - Potomac Yard Shuttle

Weekday Loop — Circunvalación entre semana

Route Number	S. Bell & 18th Sts. (Crystal City)	Potomac Ave. & Crystal Dr. (EPA Bldg.)	S. Glebe Rd. & Jefferson Davis Hwy. (The Eclipse Condominiums)	Crystal Dr. & Potomac Ave. (EPA Bldg.)	Crystal Dr. at entrance to Waterpark Towers (Crystal City VRE Station)	S. Bell & 18th Sts. (CRYSTAL CITY)
AM Service — Servicio matutino						
✱ 9S	5:43	5:49	5:51	5:54	5:57	5:59
✱ 9S	5:57	6:03	6:05	6:08	6:11	6:13
✱ 9S	6:11	6:17	6:19	6:22	6:25	6:27
✱ 9S	6:25	6:31	6:33	6:36	6:39	6:41
✱ 9S	6:34	6:40	6:42	6:45	6:48	6:50
✱ 9S	6:43	6:49	6:51	6:54	6:57	6:59
✱ 9S	6:52	6:58	7:00	7:03	7:06	7:08
9S	6:59	7:05	7:07	7:10	7:13	7:15
✱ 9S	7:05	7:12	7:14	7:17	7:20	7:22
9S	7:11	7:18	7:20	7:23	7:26	7:28
✱ 9S	7:17	7:24	7:26	7:29	7:32	7:34
9S	7:23	7:30	7:32	7:35	7:38	7:40
✱ 9S	7:29	7:36	7:38	7:41	7:44	7:46
9S	7:35	7:42	7:44	7:47	7:50	7:52
✱ 9S	7:41	7:48	7:50	7:53	7:56	7:58
9S	7:47	7:54	7:56	7:59	8:02	8:04
✱ 9S	7:53	8:00	8:02	8:05	8:08	8:10
9S	7:59	8:06	8:08	8:11	8:14	8:16
✱ 9S	8:05	8:12	8:14	8:17	8:20	8:22
9S	8:11	8:18	8:20	8:23	8:26	8:28
✱ 9S	8:17	8:24	8:26	8:29	8:32	8:34
9S	8:23	8:30	8:32	8:35	8:38	8:40
✱ 9S	8:29	8:36	8:38	8:41	8:44	8:46
9S	8:35	8:42	8:44	8:47	8:50	8:52
✱ 9S	8:41	8:48	8:50	8:53	8:56	8:58
9S	8:47	8:54	8:56	8:59	9:02	9:04
✱ 9S	8:54	9:01	9:03	9:06	9:09	9:11
9S	8:59	9:06	9:08	9:11	9:14	9:16
✱ 9S	9:06	9:13	9:15	9:18	9:21	9:23
✱ 9S	9:18	9:25	9:27	9:30	9:33	9:35
✱ 9S	9:30	9:37	9:39	9:42	9:45	9:47
✱ 9S	9:44	9:51	9:53	9:56	9:59	10:01
✱ 9S	9:56	10:03	10:05	10:08	10:11	10:13
✱ 9S	10:08	10:15	10:17	10:20	10:23	10:25
✱ 9S	10:20	10:27	10:29	10:32	10:35	10:37
✱ 9S	10:32	10:39	10:41	10:44	10:47	10:49
✱ 9S	10:44	10:51	10:53	10:56	10:59	11:01
✱ 9S	10:56	11:04	11:06	11:09	11:13	11:15
✱ 9S	11:08	11:16	11:18	11:21	11:25	11:27
✱ 9S	11:20	11:28	11:30	11:33	11:37	11:39
✱ 9S	11:32	11:40	11:42	11:45	11:49	11:51
✱ 9S	11:44	11:52	11:54	11:57	12:01	12:03
✱ 9S	11:54	12:02	12:04	12:07	12:11	12:13

On four Federal holidays, Columbus Day, Veterans' Day, Martin L. King Day, and Presidents' Day, Metrobus will run on a Saturday supplemental schedule. On these holidays, trips marked with an asterisk (✱) will operate.

*El Día de la Raza, el Día de los Veteranos, el Día de Martin Luther King Jr. y el Día de los Presidentes, Metrobus sólo operará viajes marcados con * en esta ruta.*

Weekday Loop — Circunvalación entre semana

Route Number	S. Bell & 18th Sts. (Crystal City)	Potomac Ave. & Crystal Dr. (EPA Bldg.)	S. Glebe Rd. & Jefferson Davis Hwy. (The Eclipse Condominiums)	Crystal Dr. & Potomac Ave. (EPA Bldg.)	Crystal Dr. at entrance to Waterpark Towers (Crystal City VRE Station)	S. Bell & 18th Sts. (CRYSTAL CITY)
PM Service — Servicio vespertino						
✱ 9S	12:04	12:12	12:14	12:17	12:21	12:23
✱ 9S	12:15	12:23	12:25	12:28	12:32	12:34
✱ 9S	12:27	12:35	12:37	12:40	12:44	12:46
✱ 9S	12:39	12:47	12:49	12:52	12:56	12:58
✱ 9S	12:51	12:59	1:01	1:04	1:08	1:10
✱ 9S	1:03	1:11	1:13	1:16	1:20	1:22
✱ 9S	1:16	1:24	1:26	1:29	1:33	1:35
✱ 9S	1:28	1:36	1:38	1:41	1:45	1:47
✱ 9S	1:40	1:48	1:50	1:53	1:57	1:59
✱ 9S	1:52	2:00	2:02	2:05	2:09	2:11
✱ 9S	2:04	2:12	2:14	2:17	2:21	2:23
✱ 9S	2:16	2:24	2:26	2:29	2:33	2:35
✱ 9S	2:28	2:36	2:38	2:41	2:45	2:47
✱ 9S	2:40	2:48	2:50	2:53	2:57	2:59
✱ 9S	2:52	3:00	3:02	3:05	3:09	3:11
✱ 9S	3:03	3:11	3:13	3:16	3:20	3:22
✱ 9S	3:11	3:19	3:21	3:24	3:28	3:30
9S	3:18	3:26	3:28	3:31	3:35	3:37
✱ 9S	3:24	3:32	3:34	3:37	3:41	3:43
9S	3:30	3:38	3:40	3:43	3:47	3:49
✱ 9S	3:37	3:45	3:47	3:50	3:54	3:56
9S	3:43	3:51	3:53	3:56	4:00	4:02
✱ 9S	3:49	3:57	3:59	4:02	4:06	4:08
9S	3:55	4:03	4:05	4:08	4:12	4:14
✱ 9S	4:01	4:09	4:11	4:14	4:18	4:20
9S	4:07	4:15	4:17	4:20	4:24	4:26
✱ 9S	4:13	4:21	4:23	4:26	4:30	4:32
9S	4:19	4:27	4:29	4:32	4:36	4:38
✱ 9S	4:25	4:33	4:35	4:38	4:42	4:44
9S	4:31	4:39	4:41	4:44	4:48	4:50
✱ 9S	4:37	4:45	4:47	4:50	4:54	4:56
9S	4:43	4:51	4:53	4:56	5:00	5:02
✱ 9S	4:49	4:57	4:59	5:02	5:06	5:08
9S	4:56	5:04	5:06	5:09	5:14	5:16
✱ 9S	5:02	5:10	5:12	5:15	5:20	5:22
9S	5:09	5:17	5:19	5:22	5:27	5:29
✱ 9S	5:16	5:24	5:26	5:29	5:34	5:36
9S	5:23	5:31	5:33	5:36	5:41	5:43
✱ 9S	5:30	5:38	5:40	5:43	5:48	5:50
9S	5:37	5:45	5:47	5:50	5:55	5:57
✱ 9S	5:44	5:52	5:54	5:57	6:02	6:04
9S	5:51	5:59	6:01	6:04	6:09	6:11
✱ 9S	5:58	6:06	6:08	6:11	6:16	6:18
✱ 9S	6:07	6:15	6:17	6:20	6:25	6:27
✱ 9S	6:17	6:25	6:27	6:30	6:35	6:37
✱ 9S	6:28	6:36	6:38	6:41	6:46	6:48
✱ 9S	6:40	6:48	6:50	6:53	6:58	7:00
✱ 9S	6:55	7:00	7:02	7:04	7:07	7:09
✱ 9S	7:06	7:11	7:13	7:15	7:18	7:20
✱ 9S	7:18	7:23	7:25	7:27	7:30	7:32
✱ 9S	7:30	7:35	7:37	7:39	7:42	7:44

On four Federal holidays, Columbus Day, Veterans' Day, Martin L. King Day, and Presidents' Day, Metrobus will run on a Saturday supplemental schedule. On these holidays, trips marked with an asterisk (✱) will operate.

*El Día de la Raza, el Día de los Veteranos, el Día de Martin Luther King Jr. y el Día de los Presidentes, Metrobus sólo operará viajes marcados con * en esta ruta.*

How to use this timetable

- Use the map to find the stops closest to where you will get on and off the bus.
- Select the schedule (Weekday, Saturday, Sunday) for when you will travel. Along the top of the schedule, find the stop at or nearest the point where you will get on the bus. Follow that column down to the time you want to leave.
- Use the same method to find the times the bus is scheduled to arrive at the stop where you will get off the bus.
- If the bus stop is not listed, use the time shown for the bus stop before it as the time to wait at the stop.
- The end-of-the-line or last stop is listed in ALL CAPS on the schedule.

Cómo Usar este Horario

- Use este mapa para localizar las paradas más cercanas a donde se subirá y bajará del autobús.
- Seleccione el horario (Entre semana, sábado, domingo) de cuando viajará. A lo largo de la parte superior del horario, localice la parada o el punto más cercano a la parada en la que se subirá al autobús. Siga esa columna hacia abajo hasta la hora en la que desee salir.
- Utilice el mismo método para localizar las horas en que el autobús está programado para llegar a la parada en donde desea bajarse del autobús.
- Si la parada del autobús no está listada use la hora que se muestra en la parada anterior como la hora de espera en la parada.
- El final de la ruta o la última parada del autobús aparece en letras MAYÚSCULAS en el horario.

English-Español Effective 3-24-13

10

A, E - Hunting Point-Pentagon Line
B - Hunting Point-Ballston Line

metrobus

Serves these locations-
Brinda servicio a estas ubicaciones

- Hunting Point (10A,B)
- Downtown Alexandria (10A,B)
- Braddock Road station
- Del Ray
- Arlandria
- South Arlington
- Pentagon City (10A – 15th & Joyce Sts.)
- Crystal City VRE Station (10E)
- Pentagon station(10A,E)
- Rosslyn station (10E – Ft. Myer Dr. & Wilson Blvd.)
- Arna Valley (10B)
- Avalon Bay (10B)
- Parkfairfax (10B)
- Shirlington Transit Center (10B)
- Buckingham (10B)
- Ballston Common (10B)
- Ballston-MU station (10B)

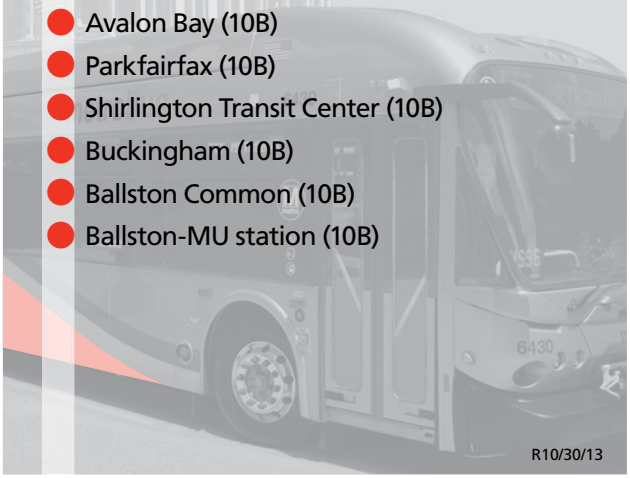

R10/30/13

www.wmata.com
Information Anytime 202-637-7000 TTY 202-638-3780

Washington Metropolitan Area Transit Authority

A District of Columbia, Maryland and Virginia Transit Partnership

10A,E
Hunting Point-Pentagon Line
10B
Hunting Point-Ballston Line

For route and schedule information
Call 202-637-7000
www.wmata.com

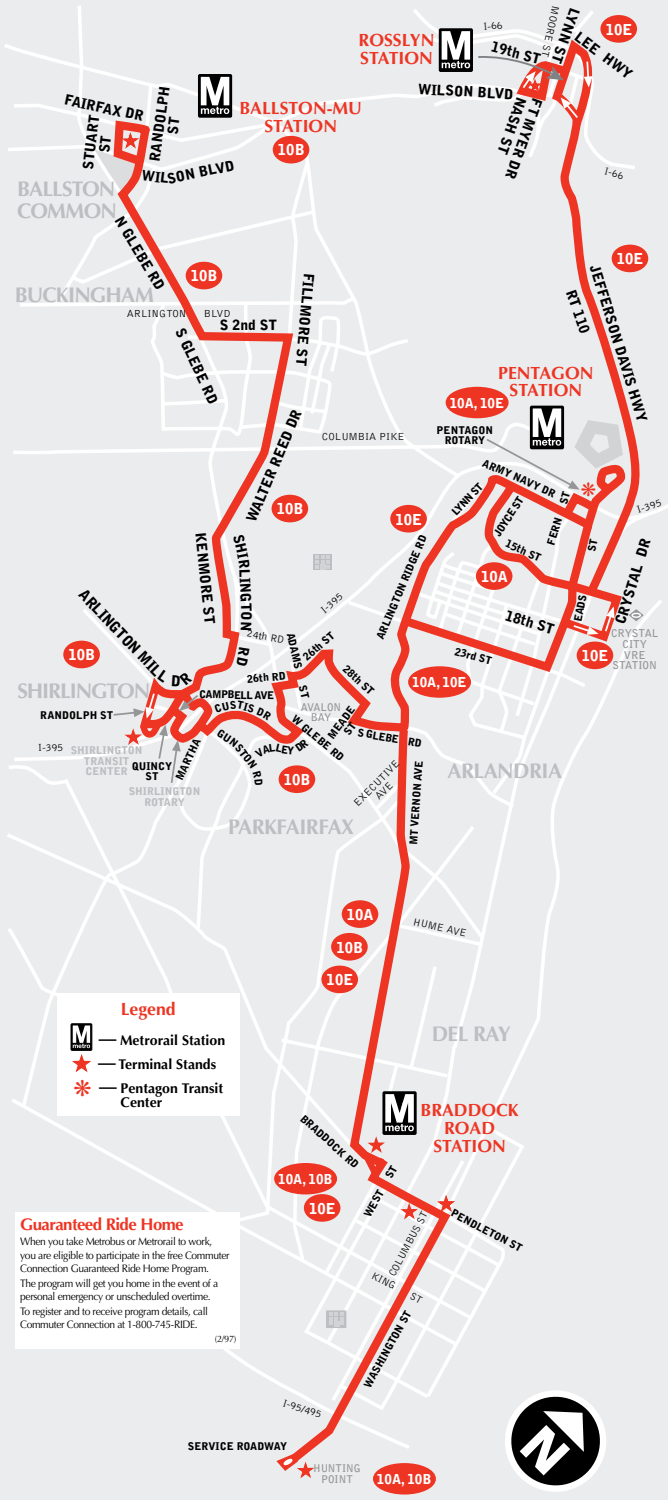

Legend
- Metrorail Station
- Terminal Stands
- Pentagon Transit Center

Guaranteed Ride Home
When you take Metrobus or Metrorail to work, you are eligible to participate in the free Commuter Connection Guaranteed Ride Home Program. The program will get you home in the event of a personal emergency or unscheduled overtime. To register and to receive program details, call Commuter Connection at 1-800-745-RIDE.
(2/97)

WMATA ©2012 For information regarding this map contact <R•A•D•S>.

10

A, E - Hunting Point-Pentagon Line
B - Hunting Point-Ballston Line

Hunting Point-Pentagon Line

Northbound to Pentagon/Rosslyn station

Monday thru Friday — Lunes a viernes

Route Number	S.Wash. St. & entrance to Hunting Point	Wash-ington & King Sts.	Pendleton & Columbus Sts.	Braddock Rd. Ⓜ	Mount Vernon & Hume Aves.	Mount Vernon & Executive Aves.	S. 23rd & Fern Sts.	S. Lynn St. & Army Navy Dr.	PENTA-GON Ⓜ	Crystal Dr. at en-trance to Waterpark Towers (Crystal City VRE Station)	Fort Myer Dr. & Wilson Blvd. (ROSS-LYN) Ⓜ *
AM Service — Servicio matutino											
10A	-	-	4:51	4:54	5:00	5:05	5:12	-	5:23	-	-
10A	-	-	5:21	5:24	5:30	5:35	5:42	-	5:53	-	-
10A	-	-	5:51	5:54	6:00	6:05	6:12	-	6:23	-	-
10A	-	-	6:15	6:18	6:24	6:29	6:36	-	6:47	-	-
10E	-	-	-	6:26	6:32	6:37	-	6:44	6:49	6:57	7:05
10E	-	-	-	6:41	6:47	6:52	-	7:00	7:05	7:13	7:21
10A	6:38	6:42	6:45	6:48	6:54	6:59	7:06	-	7:17	-	-
10E	-	-	-	6:59	7:05	7:10	-	7:18	7:23	7:31	7:39
10E	-	-	-	7:10	7:16	7:21	-	7:29	7:34	7:42	7:50
10A	7:08	7:12	7:15	7:18	7:24	7:29	7:36	-	7:47	-	-
10E	-	-	-	7:29	7:35	7:40	-	7:48	7:53	8:01	8:09
10E	-	-	-	7:45	7:51	7:56	-	8:04	8:09	8:17	8:25
10A	7:38	7:42	7:45	7:48	7:54	7:59	8:06	-	8:17	-	-
10E	-	-	-	7:59	8:06	8:12	-	8:19	8:24	8:32	8:40
10A	7:56	8:01	8:05	8:08	8:15	8:21	8:28	-	8:39	-	-
10E	-	-	-	8:20	8:27	8:33	-	8:40	8:45	8:53	9:01
10A	8:30	8:35	8:39	8:42	8:49	8:55	9:02	-	9:13	-	-
10A	9:00	9:05	9:09	9:13	9:20	9:26	9:32	-	9:42	-	-
10A	9:30	9:35	9:39	9:43	9:50	9:56	10:02	-	10:12	-	-
10A	10:00	10:05	10:09	10:13	10:20	10:26	10:32	-	10:42	-	-
10A	10:29	10:34	10:38	10:42	10:49	10:55	11:01	-	11:11	-	-
10A	11:00	11:05	11:09	11:13	11:20	11:25	11:31	-	11:41	-	-
10A	11:30	11:35	11:39	11:43	11:50	11:55	12:01	-	12:11	-	-
PM Service — Servicio vespertino											
10A	12:00	12:05	12:09	12:13	12:20	12:25	12:31	-	12:41	-	-
10A	12:30	12:35	12:39	12:43	12:50	12:55	1:01	-	1:11	-	-
10A	1:00	1:05	1:09	1:13	1:20	1:25	1:31	-	1:41	-	-
10A	1:30	1:35	1:39	1:43	1:50	1:55	2:01	-	2:11	-	-
10A	2:00	2:05	2:09	2:13	2:20	2:25	2:31	-	2:41	-	-
10A	2:32	2:37	2:41	2:45	2:52	2:57	3:03	-	3:13	-	-
10A	3:00	3:05	3:09	3:14	3:22	3:27	3:33	-	3:44	-	-
10A	3:30	3:35	3:39	3:44	3:52	3:57	4:03	-	4:14	-	-
10A	4:00	4:05	4:09	4:14	4:22	4:27	4:33	-	4:44	-	-
10A	4:30	4:34	4:39	4:46	4:54	4:59	5:06	-	5:17	-	-
10A	5:00	5:04	5:09	5:16	5:24	5:29	5:36	-	5:47	-	-
10A	5:31	5:35	5:41	5:45	5:54	5:59	6:05	-	6:15	-	-
10A	6:00	6:04	6:10	6:14	6:23	6:28	6:34	-	6:44	-	-
10A	6:30	6:34	6:39	6:42	6:49	6:54	6:59	-	7:07	-	-
10A	7:00	7:04	7:09	7:12	7:19	7:24	7:29	-	7:37	-	-
10A	7:30	7:34	7:39	7:42	7:49	7:54	7:59	-	8:07	-	-
10A	8:00	8:04	8:09	8:12	8:19	8:24	8:29	-	8:37	-	-
10A	9:00	9:04	9:07	9:11	9:17	9:22	9:27	-	9:35	-	-
10A	10:00	10:04	10:07	10:11	10:17	10:22	10:27	-	10:35	-	-
10A	11:00	11:04	11:07	11:11	11:17	11:22	11:27	-	11:35	-	-
After Midnight Service — Servicio después de la medianoche											
10A	12:00	12:04	12:07	12:10	12:16	12:20	12:25	-	12:32	-	-

*— *Across from west entrance of Rosslyn station.*

10

A, E - Hunting Point-Pentagon Line
B - Hunting Point-Ballston Line

Hunting Point-Pentagon Line

Southbound To Hunting Point

Monday thru Friday — Lunes a viernes

Route Number	Fort Myer Dr. & Wilson Blvd. (ROSSLYN) M *	Crystal Dr. at entrance to Waterpark Towers (Crystal City VRE Station)	Pentagon M	S. Lynn St. & Army Navy Dr.	S. 23rd & Fern Sts.	Mount Vernon & Executive Aves.	Mount Vernon & Hume Aves.	BRADDOCK RD. M	PENDLETON & COLUMBUS Sts.	Washington & King Sts.	S.Wash. St. & entrance to HUNTING POINT
AM Service — Servicio matutino											
10A	-	-	5:28	-	5:37	5:42	5:46	5:54	5:57	6:00	6:05
10A	-	-	5:58	-	6:07	6:12	6:16	6:24	6:27	6:30	6:35
10A	-	-	6:27	-	6:36	6:41	6:45	6:53	6:56	6:59	7:04
10A	-	-	6:52	-	7:03	7:08	7:13	7:22	7:25	7:30	7:35
10A	-	-	7:22	-	7:33	7:38	7:43	7:52	7:55	8:00	8:05
10A	-	-	7:52	-	8:03	8:08	8:13	8:22	8:25	8:30	8:35
10A	-	-	8:22	-	8:33	8:38	8:43	8:52	8:55	9:00	9:05
10A	-	-	8:52	-	9:03	9:08	9:13	9:22	9:25	9:30	9:35
10A	-	-	9:25	-	9:35	9:40	9:45	9:52	9:55	9:59	10:05
10A	-	-	9:55	-	10:05	10:10	10:15	10:22	10:25	10:29	10:35
10A	-	-	10:25	-	10:35	10:40	10:45	10:52	10:55	10:59	11:05
10A	-	-	10:55	-	11:05	11:10	11:15	11:22	11:25	11:29	11:35
10A	-	-	11:25	-	11:35	11:40	11:45	11:52	11:56	12:00	12:07
10A	-	-	11:53	-	12:03	12:08	12:13	12:20	12:24	12:28	12:35
PM Service — Servicio vespertino											
10A	-	-	12:23	-	12:33	12:38	12:43	12:50	12:54	12:58	1:05
10A	-	-	12:53	-	1:03	1:08	1:13	1:20	1:24	1:28	1:35
10A	-	-	1:23	-	1:33	1:38	1:43	1:50	1:54	1:58	2:05
10A	-	-	1:53	-	2:03	2:08	2:13	2:20	2:24	2:28	2:35
10A	-	-	2:23	-	2:33	2:38	2:43	2:50	2:54	2:58	3:05
10A	-	-	2:53	-	3:03	3:08	3:13	3:20	3:24	3:28	3:35
10A	-	-	3:23	-	3:33	3:38	3:43	3:50	3:54	3:58	4:05
10A	-	-	3:53	-	4:03	4:08	4:13	4:20	4:24	4:28	4:35
10A	-	-	4:10	-	4:22	4:29	4:35	4:43	4:47	4:52	5:00
10E	4:06	4:17	4:23	4:29	-	4:36	4:42	4:50	-	-	-
10E	4:14	4:28	4:33	4:39	-	4:46	4:52	5:00	-	-	-
10A	-	-	4:42	-	4:54	5:01	5:07	5:15	5:19	5:24	5:35
10E	4:33	4:47	4:52	4:58	-	5:05	5:11	5:19	-	-	-
10E	4:45	4:59	5:04	5:10	-	5:17	5:23	5:31	-	-	-
10A	-	-	5:12	-	5:24	5:31	5:37	5:45	5:49	5:54	6:05
10E	5:05	5:19	5:24	5:30	-	5:37	5:43	5:51	-	-	-
10E	5:17	5:31	5:36	5:42	-	5:49	5:55	6:03	-	-	-
10A	-	-	5:46	-	5:58	6:05	6:11	6:19	6:23	6:28	6:39
10E	5:47	5:59	6:05	6:11	-	6:18	6:24	6:31	-	-	-
10A	-	-	6:20	-	6:30	6:35	6:40	6:47	6:51	6:55	7:00
10E	6:23	6:34	6:40	6:45	-	6:51	6:57	7:04	-	-	-
10A	-	-	6:50	-	7:00	7:05	7:10	7:17	7:21	7:25	7:30
10A	-	-	7:20	-	7:30	7:35	7:40	7:47	7:51	7:55	8:00
10A	-	-	7:50	-	8:00	8:05	8:10	8:17	8:21	8:25	8:30
10A	-	-	8:28	-	8:37	8:42	8:47	8:53	8:57	9:00	9:05
10A	-	-	8:58	-	9:07	9:12	9:17	9:23	9:27	9:30	9:35
10A	-	-	9:48	-	9:57	10:02	10:07	10:13	10:17	10:20	10:25
10A	-	-	10:43	-	10:52	10:57	11:02	11:08	11:12	11:15	11:20
10A	-	-	11:46	-	11:55	11:59	12:03	12:09	12:12	12:15	12:20
After Midnight Service — Servicio después de la medianoche											
10A	-	-	12:35	-	12:44	12:48	12:52	12:58	1:01	-	-

*— Across from west entrance of Rosslyn station.

10

A, E - Hunting Point-Pentagon Line
B - Hunting Point-Ballston Line

Hunting Point-Pentagon Line

Northbound To Pentagon station

Saturday — En sábados

Route Number	S.Washington St. & entrance to Hunting Point	Washington & King Sts.	Pendleton & Columbus Sts.	Braddock Rd. Metro	Mount Vernon & Hume Aves.	Mount Vernon & Executive Aves.	S. 23rd & Fern Sts.	PENTAGON Metro
AM Service — Servicio matutino								
10A	-	-	5:18	5:21	5:26	5:30	5:35	5:43
10A	5:50	5:54	5:57	5:59	6:04	6:08	6:13	6:21
10A	6:30	6:34	6:37	6:39	6:44	6:48	6:53	7:01
10A	7:00	7:04	7:07	7:09	7:14	7:18	7:23	7:31
10A	7:30	7:34	7:37	7:39	7:44	7:48	7:53	8:01
10A	8:00	8:04	8:08	8:11	8:16	8:20	8:25	8:33
10A	8:30	8:34	8:38	8:41	8:46	8:50	8:55	9:03
10A	9:00	9:04	9:08	9:11	9:16	9:20	9:25	9:33
10A	9:30	9:34	9:38	9:41	9:46	9:50	9:55	10:03
10A	10:00	10:05	10:10	10:13	10:19	10:23	10:28	10:36
10A	10:30	10:35	10:40	10:43	10:49	10:53	10:58	11:06
10A	11:00	11:05	11:10	11:13	11:19	11:23	11:28	11:36
10A	11:30	11:35	11:40	11:43	11:49	11:53	11:58	12:06
PM Service — Servicio vespertino								
10A	12:00	12:05	12:10	12:13	12:19	12:23	12:28	12:36
10A	12:30	12:35	12:40	12:43	12:49	12:54	12:59	1:08
10A	1:00	1:05	1:10	1:13	1:19	1:24	1:29	1:38
10A	1:30	1:35	1:40	1:43	1:49	1:54	1:59	2:08
10A	2:00	2:05	2:10	2:13	2:19	2:24	2:29	2:38
10A	2:30	2:35	2:40	2:43	2:49	2:54	2:59	3:08
10A	3:00	3:05	3:10	3:13	3:20	3:25	3:30	3:38
10A	3:30	3:35	3:40	3:43	3:50	3:55	4:00	4:08
10A	4:00	4:05	4:10	4:13	4:20	4:25	4:30	4:38
10A	4:30	4:35	4:40	4:43	4:50	4:55	5:00	5:08
10A	5:00	5:05	5:10	5:13	5:20	5:25	5:30	5:38
10A	5:30	5:35	5:39	5:42	5:48	5:52	5:57	6:04
10A	6:00	6:05	6:09	6:12	6:18	6:22	6:27	6:34
10A	6:40	6:45	6:49	6:52	6:58	7:02	7:07	7:14
10A	7:20	7:25	7:29	7:32	7:38	7:42	7:47	7:54
10A	8:00	8:04	8:08	8:11	8:16	8:20	8:24	8:31
10A	9:00	9:04	9:08	9:11	9:16	9:20	9:24	9:31
10A	10:00	10:04	10:08	10:11	10:16	10:20	10:24	10:31
10A	11:00	11:04	11:08	11:11	11:16	11:20	11:24	11:31
After Midnight Service — Servicio después de la medianoche								
10A	12:00	12:04	12:08	12:11	12:16	12:20	12:24	12:31

On four Federal holidays, Columbus Day, Veterans' Day, Martin L. King Day, and Presidents' Day, Metrobus will run on a Saturday supplemental schedule. On these holidays, all Saturday trips will operate.

Southbound To Hunting Point

Saturday — En sábados

Route Number	Pentagon Metro	S. 23rd & Fern Sts.	Mount Vernon & Executive Aves.	Mount Vernon & Hume Aves.	Braddock Rd. Metro	Pendleton & Columbus Sts.	Washington & King Sts.	S.Washington St. & entrance to HUNTING POINT
AM Service — Servicio matutino								
10A	5:53	6:01	6:06	6:10	6:16	6:19	6:21	6:25
10A	6:33	6:41	6:46	6:50	6:56	6:59	7:01	7:05
10A	7:13	7:21	7:26	7:30	7:36	7:39	7:41	7:45
10A	7:49	7:57	8:02	8:06	8:12	8:15	8:17	8:21
10A	8:29	8:38	8:43	8:47	8:53	8:57	9:00	9:05
10A	8:59	9:08	9:13	9:17	9:23	9:27	9:30	9:35
10A	9:29	9:38	9:43	9:47	9:53	9:57	10:00	10:05
10A	9:59	10:08	10:13	10:17	10:23	10:27	10:30	10:35
10A	10:26	10:35	10:40	10:44	10:50	10:54	10:57	11:02
10A	10:56	11:05	11:10	11:14	11:21	11:25	11:29	11:35
10A	11:26	11:35	11:40	11:44	11:51	11:55	11:59	12:05
10A	11:56	12:05	12:10	12:14	12:21	12:25	12:29	12:35
PM Service — Servicio vespertino								
10A	12:26	12:35	12:40	12:44	12:51	12:55	12:59	1:05
10A	12:56	1:05	1:10	1:14	1:21	1:25	1:29	1:35
10A	1:26	1:35	1:40	1:44	1:51	1:55	1:59	2:05
10A	1:56	2:05	2:10	2:14	2:21	2:25	2:29	2:35
10A	2:26	2:35	2:40	2:44	2:51	2:55	2:59	3:05
10A	2:54	3:03	3:08	3:12	3:19	3:23	3:27	3:33
10A	3:24	3:34	3:39	3:44	3:51	3:55	3:58	4:05
10A	3:54	4:04	4:09	4:14	4:21	4:25	4:28	4:35
10A	4:24	4:34	4:39	4:44	4:51	4:55	4:58	5:05
10A	4:56	5:06	5:11	5:16	5:23	5:27	5:30	5:37
10A	5:26	5:35	5:40	5:45	5:52	5:56	5:59	6:05
10A	5:56	6:05	6:10	6:15	6:22	6:26	6:29	6:35
10A	6:26	6:35	6:40	6:45	6:52	6:56	6:59	7:05
10A	6:59	7:08	7:13	7:18	7:25	7:29	7:32	7:38
10A	7:29	7:37	7:42	7:46	7:52	7:56	8:00	8:05
10A	8:09	8:17	8:22	8:26	8:32	8:36	8:40	8:45
10A	8:49	8:57	9:02	9:06	9:12	9:16	9:20	9:25
10A	9:51	9:59	10:04	10:08	10:13	10:17	10:20	10:25
10A	10:51	10:59	11:04	11:08	11:13	11:17	11:20	11:25
10A	11:35	11:43	11:48	11:52	11:57	12:01	12:04	12:09
After Midnight Service — Servicio después de la medianoche								
10A	12:35	12:43	12:48	12:52	12:57	1:01	1:04	1:09

On four Federal holidays, Columbus Day, Veterans' Day, Martin L. King Day, and Presidents' Day, Metrobus will run on a Saturday supplemental schedule. On these holidays, all Saturday trips will operate.

10

A, E - Hunting Point-Pentagon Line
B - Hunting Point-Ballston Line

Hunting Point-Pentagon Line

Northbound To Pentagon station

Sunday — En domingo

Route Number	S.Washington St. & entrance to Hunting Point	Washington & King Sts.	Pendleton & Columbus Sts.	Braddock Rd. Metro	Mount Vernon & Hume Aves.	Mount Vernon & Executive Aves.	23rd & Fern Sts.	PENTAGON Metro
AM Service — Servicio matutino								
10A	6:15	6:19	6:22	6:27	6:32	6:36	6:42	6:51
10A	7:15	7:19	7:22	7:27	7:32	7:36	7:42	7:51
10A	8:15	8:19	8:22	8:27	8:32	8:36	8:42	8:51
10A	9:15	9:20	9:25	9:29	9:35	9:40	9:47	9:57
10A	10:15	10:20	10:25	10:29	10:35	10:40	10:47	10:57
10A	11:15	11:20	11:25	11:29	11:35	11:40	11:47	11:57
PM Service — Servicio vespertino								
10A	12:15	12:20	12:24	12:28	12:35	12:41	12:46	12:57
10A	1:15	1:20	1:24	1:28	1:35	1:41	1:46	1:57
10A	2:15	2:20	2:24	2:28	2:35	2:41	2:46	2:57
10A	3:15	3:20	3:24	3:28	3:35	3:41	3:46	3:57
10A	4:15	4:20	4:24	4:28	4:35	4:41	4:46	4:57
10A	5:15	5:20	5:24	5:28	5:35	5:41	5:46	5:57
10A	6:15	6:20	6:24	6:28	6:35	6:41	6:46	6:57
10A	7:20	7:24	7:27	7:33	7:39	7:44	7:49	7:59
10A	8:18	8:22	8:25	8:31	8:37	8:42	8:47	8:57
10A	9:15	9:19	9:22	9:28	9:34	9:39	9:44	9:54
10A	10:15	10:19	10:22	10:28	10:34	10:39	10:44	10:54

Southbound To Hunting Point

Sunday — En domingo

Route Number	Pentagon Metro	S. 23rd & Fern Sts.	Mount Vernon & Executive Aves.	Mount Vernon & Hume Aves.	Braddock Rd. Metro	Pendleton & Columbus Sts.	Washington & King Sts.	S.Washington St. & entrance to HUNTING POINT
AM Service — Servicio matutino								
10A	6:59	7:09	7:14	7:19	7:26	7:31	7:34	7:40
10A	7:59	8:09	8:14	8:19	8:26	8:31	8:34	8:40
10A	8:59	9:09	9:14	9:19	9:26	9:31	9:34	9:40
10A	10:02	10:12	10:17	10:22	10:29	10:34	10:37	10:43
10A	11:02	11:14	11:19	11:24	11:31	11:37	11:40	11:46
PM Service — Servicio vespertino								
10A	12:02	12:14	12:19	12:24	12:31	12:37	12:40	12:46
10A	12:56	1:08	1:13	1:18	1:25	1:31	1:34	1:40
10A	1:55	2:07	2:13	2:19	2:25	2:30	2:33	2:40
10A	2:55	3:07	3:13	3:19	3:25	3:30	3:33	3:40
10A	3:55	4:07	4:13	4:19	4:25	4:30	4:33	4:40
10A	4:55	5:07	5:13	5:19	5:25	5:30	5:33	5:40
10A	6:02	6:14	6:20	6:26	6:32	6:37	6:40	6:47
10A	7:02	7:15	7:20	7:24	7:30	7:35	7:38	7:43
10A	8:05	8:18	8:23	8:27	8:33	8:38	8:41	8:46
10A	9:05	9:18	9:23	9:27	9:33	9:38	9:41	9:46
10A	10:05	10:18	10:23	10:27	10:33	10:38	10:41	10:46
10A	11:05	11:18	11:23	11:27	11:33	11:38	11:41	11:46

10

A, E - Hunting Point-Pentagon Line
B - Hunting Point-Ballston Line

Hunting Point - Ballston Line

Southbound to Hunting Point

Monday thru Friday — Lunes a viernes

Route Number	Ballston-MU	Walter Reed Dr. & Columbia Pike	Shirlington Transit Center	S. 26th & 28th Sts.	Mount Vernon & Executive Aves.	Mount Vernon & Hume Aves.	Braddock Rd.	PENDLE-TON & COLUM-BUS STS.	Washing-ton & King Sts.	S. Wash-ington St. & entrance to HUNTING POINT
AM Service — Servicio matutino										
10B	-	-	5:41	5:51	5:57	6:01	6:09	6:12	6:16	6:21
10B	5:50	6:01	6:11	6:21	6:27	6:31	6:39	6:42	6:46	6:51
10B	6:20	6:31	6:41	6:51	6:57	7:01	7:09	7:12	7:16	7:21
10B	6:47	7:00	7:10	7:21	7:26	7:31	7:40	7:43	7:49	7:54
10B	7:19	7:32	7:42	7:53	7:58	8:03	8:12	8:15	8:21	8:26
10B	7:49	8:02	8:12	8:23	8:28	8:33	8:42	8:45	8:51	8:56
10B	8:17	8:30	8:40	8:51	8:56	9:01	9:10	9:13	9:19	9:24
10B	8:48	9:01	9:12	9:22	9:29	9:34	9:41	9:44	9:49	9:55
10B	9:14	9:27	9:38	9:48	9:55	10:00	10:07	10:10	10:15	10:21
10B	9:44	9:57	10:08	10:18	10:25	10:30	10:37	10:40	10:45	10:51
10B	10:14	10:27	10:38	10:48	10:55	11:00	11:07	11:10	11:15	11:21
10B	10:44	10:57	11:08	11:18	11:25	11:30	11:37	11:40	11:45	11:51
10B	11:18	11:30	11:38	11:47	11:53	11:58	12:05	12:09	12:15	12:22
10B	11:48	12:00	12:08	12:17	12:23	12:28	12:35	12:39	12:45	12:52
PM Service — Servicio vespertino										
10B	12:18	12:30	12:38	12:47	12:53	12:58	1:05	1:09	1:15	1:22
10B	12:48	1:00	1:08	1:17	1:23	1:28	1:35	1:39	1:45	1:52
10B	1:18	1:30	1:38	1:47	1:53	1:58	2:05	2:09	2:15	2:22
10B	1:48	2:00	2:08	2:17	2:23	2:28	2:35	2:39	2:45	2:52
10B	2:16	2:28	2:38	2:47	2:53	2:58	3:05	3:09	3:15	3:22
10B	2:46	2:58	3:08	3:17	3:23	3:28	3:35	3:39	3:45	3:52
10B	3:16	3:28	3:38	3:47	3:53	3:58	4:05	4:09	4:15	4:22
10B	3:39	3:52	4:03	4:14	4:21	4:27	4:35	4:39	4:46	4:54
10B	3:59	4:12	4:23	4:34	4:41	4:47	4:55	4:59	5:06	5:14
10B	4:25	4:41	4:51	5:01	5:08	5:14	5:22	5:26	5:33	5:44
10B	4:50	5:06	5:16	5:26	5:33	5:39	5:47	5:51	5:58	6:09
10B	5:15	5:31	5:41	5:51	5:58	6:04	6:12	6:16	6:23	6:34
10B	5:42	5:56	6:06	6:16	6:22	6:28	6:35	6:39	6:46	6:52
10B	6:18	6:30	6:40	6:50	6:55	7:00	7:07	7:11	7:17	7:22
10B	6:48	7:00	7:10	7:20	7:25	7:30	7:37	7:41	7:47	7:52
10B	7:18	7:30	7:40	7:50	7:55	8:00	8:07	8:11	8:17	8:22
10B	7:54	8:05	8:15	8:25	8:30	8:35	8:41	8:45	8:50	8:55
10B/	8:22	8:33	8:43	8:53	8:57	9:02	9:08	9:12	-	-
10B	8:55	9:05	9:13	9:22	9:27	9:32	9:38	9:42	9:47	9:52
10B/	9:25	9:35	9:43	9:52	9:57	10:02	10:08	10:12	-	-
10B	9:58	10:08	10:16	10:25	10:30	10:35	10:41	10:45	10:50	10:55
10B	11:00	11:10	11:18	11:27	11:32	11:37	11:43	11:47	11:52	11:57
After Midnight Service — Servicio después de la medianoche										
10B	12:00	12:09	12:17	12:24	12:29	12:33	12:39	12:42	12:46	12:51
10B/	12:52	1:01	1:09	1:16	1:21	1:25	1:31	1:34	-	-

10

A, E - Hunting Point-Pentagon Line
B - Hunting Point-Ballston Line

Hunting Point - Ballston Line

Monday thru Friday — Lunes a viernes

Route Number	S. Washington St. & entrance to Hunting Point	Washington & King Sts.	Pendleton & Columbus Sts.	Braddock Rd. M	Mount Vernon & Hume Aves.	Mount Vernon & Executive Aves.	S. 26th & 28th Sts.	Shirlington Transit Center	Walter Reed Dr. & Columbia Pike	BALLSTON-MU M
AM Service — Servicio matutino										
10B	-	-	-	5:10	5:16	5:21	5:27	5:37	5:45	5:55
10B	5:31	5:35	5:38	5:40	5:46	5:51	5:57	6:07	6:15	6:25
10B	5:57	6:01	6:05	6:07	6:13	6:18	6:24	6:35	6:43	6:54
10B	6:23	6:28	6:32	6:35	6:41	6:46	6:53	7:05	7:16	7:28
10B	6:53	6:58	7:02	7:05	7:11	7:16	7:23	7:35	7:46	7:58
10B	7:20	7:25	7:29	7:32	7:38	7:43	7:50	8:02	8:13	8:25
10B	7:42	7:47	7:51	7:54	8:01	8:07	8:14	8:25	8:36	8:48
10B	8:15	8:20	8:24	8:27	8:34	8:40	8:47	8:58	9:09	9:21
10B	8:44	8:49	8:53	8:57	9:04	9:10	9:17	9:28	9:39	9:50
10B	9:15	9:20	9:24	9:28	9:35	9:41	9:48	9:59	10:10	10:21
10B	9:45	9:50	9:54	9:58	10:05	10:11	10:18	10:29	10:40	10:51
10B	10:15	10:20	10:24	10:28	10:35	10:41	10:48	10:59	11:10	11:21
10B	10:45	10:50	10:54	10:58	11:05	11:10	11:17	11:27	11:37	11:47
10B	11:15	11:20	11:24	11:28	11:35	11:40	11:47	11:57	12:07	12:17
10B	11:45	11:50	11:54	11:58	12:05	12:10	12:17	12:27	12:37	12:47
PM Service — Servicio vespertino										
10B	12:15	12:20	12:24	12:28	12:35	12:40	12:47	12:57	1:07	1:17
10B	12:45	12:50	12:54	12:58	1:05	1:10	1:17	1:27	1:37	1:47
10B	1:15	1:20	1:24	1:28	1:35	1:40	1:47	1:57	2:07	2:17
10B	1:45	1:50	1:54	1:58	2:05	2:10	2:17	2:27	2:37	2:47
10B	2:15	2:20	2:24	2:28	2:35	2:40	2:47	2:57	3:07	3:17
10B	2:43	2:48	2:53	2:57	3:05	3:10	3:17	3:27	3:38	3:50
10B	3:15	3:20	3:25	3:29	3:37	3:42	3:49	3:59	4:10	4:22
10B	3:45	3:50	3:55	3:59	4:07	4:12	4:19	4:29	4:40	4:52
10B	4:13	4:17	4:23	4:29	4:37	4:42	4:50	5:03	5:14	5:26
10B	4:45	4:49	4:55	5:01	5:09	5:14	5:22	5:35	5:46	5:58
10B	5:15	5:19	5:25	5:31	5:39	5:44	5:52	6:05	6:16	6:28
10B	5:45	5:49	5:54	5:59	6:08	6:13	6:20	6:31	6:41	6:51
10B	6:19	6:23	6:27	6:31	6:38	6:43	6:49	6:59	7:09	7:18
10B	6:45	6:49	6:53	6:57	7:04	7:09	7:15	7:25	7:35	7:44
10B	7:15	7:19	7:23	7:27	7:34	7:39	7:45	7:55	8:05	8:14
10B	7:45	7:49	7:53	7:57	8:04	8:09	8:15	8:25	8:35	8:44
10B	8:15	8:19	8:23	8:27	8:34	8:39	8:45	8:55	9:05	9:14
10B	8:40	8:44	8:48	8:51	8:57	9:02	9:07	9:17	9:27	9:35
10B	9:30	9:34	9:38	9:41	9:47	9:52	9:57	10:07	10:17	10:25
10B	10:30	10:34	10:38	10:41	10:47	10:52	10:57	11:07	11:17	11:25
10B	11:38	11:42	11:46	11:48	11:54	11:58	12:02	12:10	12:20	12:28
After Midnight Service — Servicio después de la medianoche										
10B	12:30	12:34	12:38	12:40	12:46	12:50	12:54	1:02	1:12	1:20

10

A, E - Hunting Point-Pentagon Line
B - Hunting Point-Ballston Line

Hunting Point - Ballston Line

Southbound to Hunting Point

Saturday — En sábados

Route Number	Ballston-MU	Walter Reed Dr. & Columbia Pike	Shirlington Transit Center	S. 26th & 28th Sts.	Mount Vernon & Executive Aves.	Mount Vernon & Hume Aves.	Braddock Rd.	PENDLE-TON & COLUM-BUS STS.	Washing-ton & King Sts.	S. Wash-ington St. & entrance to HUNTING POINT
AM Service — Servicio matutino										
10B	-	-	6:13	6:20	6:26	6:30	6:36	6:39	6:41	6:45
10B	6:36	6:45	6:53	7:00	7:06	7:10	7:16	7:19	7:21	7:25
10B	7:16	7:25	7:33	7:40	7:46	7:50	7:56	7:59	8:01	8:05
10B	7:48	7:59	8:07	8:18	8:23	8:27	8:33	8:36	8:40	8:45
10B	8:24	8:35	8:43	8:54	8:59	9:03	9:09	9:12	9:16	9:21
10B	8:54	9:05	9:13	9:24	9:29	9:33	9:39	9:42	9:46	9:51
10B	9:24	9:35	9:43	9:54	9:59	10:03	10:09	10:12	10:16	10:21
10B	9:52	10:03	10:11	10:22	10:27	10:31	10:37	10:40	10:44	10:49
10B	10:18	10:30	10:40	10:50	10:55	10:59	11:06	11:09	11:14	11:20
10B	10:48	11:00	11:10	11:20	11:25	11:29	11:36	11:39	11:44	11:50
10B	11:18	11:30	11:40	11:50	11:55	11:59	12:06	12:09	12:14	12:20
10B	11:48	12:00	12:10	12:20	12:25	12:29	12:36	12:39	12:44	12:50
PM Service — Servicio vespertino										
10B	12:18	12:30	12:40	12:50	12:55	12:59	1:06	1:09	1:14	1:20
10B	12:48	1:00	1:10	1:20	1:25	1:29	1:36	1:39	1:44	1:50
10B	1:18	1:30	1:40	1:50	1:55	1:59	2:06	2:09	2:14	2:20
10B	1:48	2:00	2:10	2:20	2:25	2:29	2:36	2:39	2:44	2:50
10B	2:18	2:30	2:40	2:50	2:55	2:59	3:06	3:09	3:14	3:20
10B	2:49	3:01	3:09	3:19	3:24	3:29	3:36	3:39	3:43	3:50
10B	3:19	3:31	3:39	3:49	3:54	3:59	4:06	4:09	4:13	4:20
10B	3:49	4:01	4:09	4:19	4:24	4:29	4:36	4:39	4:43	4:50
10B	4:19	4:31	4:39	4:49	4:54	4:59	5:06	5:09	5:13	5:20
10B	4:47	5:00	5:10	5:20	5:25	5:30	5:37	5:40	5:44	5:50
10B	5:17	5:30	5:40	5:50	5:55	6:00	6:07	6:10	6:14	6:20
10B	5:47	6:00	6:10	6:20	6:25	6:30	6:37	6:40	6:44	6:50
10B	6:17	6:30	6:40	6:50	6:55	7:00	7:07	7:10	7:14	7:20
10B	6:56	7:07	7:14	7:22	7:27	7:31	7:37	7:40	7:45	7:50
10B	7:31	7:42	7:49	7:57	8:02	8:06	8:12	8:15	8:20	8:25
10B	8:11	8:22	8:29	8:37	8:42	8:46	8:52	8:55	9:00	9:05
10B	9:00	9:11	9:18	9:25	9:30	9:34	9:39	9:42	9:46	9:51
10B	10:04	10:15	10:22	10:29	10:34	10:38	10:43	10:46	10:50	10:55
10B	11:04	11:15	11:22	11:29	11:34	11:38	11:43	11:46	11:50	11:55
10B/	11:55	12:06	12:13	12:20	12:25	12:29	12:34	12:37	-	-
After Midnight Service — Servicio después de la medianoche										
10B/	12:37	12:48	12:55	1:02	1:07	1:11	1:16	1:19	-	-

On four Federal holidays, Columbus Day, Veterans' Day, Martin L. King Day, and Presidents' Day, Metrobus will run on a Saturday supplemental schedule. On these holidays, all Saturday trips will operate.

10

A, E - Hunting Point-Pentagon Line
B - Hunting Point-Ballston Line

Hunting Point - Ballston Line

Northbound to Ballston-MU station

Saturday — En sábados

Route Number	S. Washington St. & entrance to Hunting Point	Washington & King Sts.	Pendleton & Columbus Sts.	Braddock Rd. M	Mount Vernon & Hume Aves.	Mount Vernon & Executive Aves.	S. 26th & 28th Sts.	Shirlington Transit Center	Walter Reed Dr. & Columbia Pike	BALLSTON-MU M
AM Service — Servicio matutino										
10B	-	-	5:35	5:38	5:43	5:47	5:53	6:00	6:08	6:16
10B	-	-	6:15	6:18	6:23	6:27	6:33	6:40	6:48	6:56
10B	6:43	6:47	6:51	6:54	6:59	7:03	7:09	7:16	7:24	7:32
10B	7:15	7:19	7:23	7:26	7:31	7:35	7:41	7:48	7:56	8:04
10B	7:44	7:48	7:52	7:55	8:00	8:04	8:10	8:18	8:26	8:35
10B	8:15	8:19	8:23	8:26	8:31	8:35	8:41	8:49	8:57	9:06
10B	8:45	8:49	8:53	8:56	9:01	9:05	9:11	9:19	9:27	9:36
10B	9:15	9:19	9:23	9:26	9:31	9:35	9:41	9:49	9:57	10:06
10B	9:45	9:50	9:54	9:58	10:04	10:08	10:14	10:22	10:30	10:42
10B	10:15	10:20	10:24	10:28	10:34	10:38	10:44	10:52	11:00	11:12
10B	10:45	10:50	10:54	10:58	11:04	11:08	11:14	11:22	11:30	11:42
10B	11:15	11:20	11:24	11:28	11:34	11:38	11:44	11:52	12:00	12:12
10B	11:45	11:50	11:54	11:58	12:04	12:08	12:14	12:22	12:30	12:42
PM Service — Servicio vespertino										
10B	12:15	12:20	12:24	12:28	12:34	12:39	12:45	12:53	1:01	1:12
10B	12:45	12:50	12:54	12:58	1:04	1:09	1:15	1:23	1:31	1:42
10B	1:15	1:20	1:24	1:28	1:34	1:39	1:45	1:53	2:01	2:12
10B	1:45	1:50	1:54	1:58	2:04	2:09	2:15	2:23	2:31	2:42
10B	2:15	2:20	2:24	2:28	2:34	2:39	2:45	2:53	3:01	3:12
10B	2:45	2:50	2:54	2:58	3:05	3:10	3:16	3:23	3:33	3:43
10B	3:15	3:20	3:24	3:28	3:35	3:40	3:46	3:53	4:03	4:13
10B	3:45	3:50	3:54	3:58	4:05	4:10	4:16	4:23	4:33	4:43
10B	4:15	4:20	4:24	4:28	4:35	4:40	4:46	4:53	5:03	5:13
10B	4:45	4:50	4:54	4:58	5:05	5:10	5:16	5:23	5:33	5:43
10B	5:15	5:20	5:24	5:27	5:33	5:37	5:43	5:51	6:01	6:10
10B	5:45	5:50	5:54	5:57	6:03	6:07	6:13	6:21	6:31	6:40
10B	6:20	6:25	6:29	6:32	6:38	6:42	6:48	6:56	7:06	7:15
10B	7:00	7:05	7:09	7:12	7:18	7:22	7:28	7:36	7:46	7:55
10B	7:42	7:46	7:50	7:53	7:58	8:02	8:07	8:14	8:22	8:30
10B	8:30	8:34	8:38	8:41	8:46	8:50	8:55	9:02	9:10	9:18
10B	9:28	9:32	9:36	9:39	9:44	9:48	9:53	10:00	10:08	10:16
10B	10:28	10:32	10:36	10:39	10:44	10:48	10:53	11:00	11:08	11:16
10B	11:28	11:32	11:36	11:39	11:44	11:48	11:53	12:00	12:08	12:16
After Midnight Service — Servicio después de la medianoche										
10B	12:28	12:32	12:36	12:39	12:44	12:48	12:53	1:00	1:08	1:16

On four Federal holidays, Columbus Day, Veterans' Day, Martin L. King Day, and Presidents' Day, Metrobus will run on a Saturday supplemental schedule. On these holidays, all Saturday trips will operate.

10

A, E - Hunting Point-Pentagon Line
B - Hunting Point-Ballston Line

Hunting Point - Ballston Line

Southbound to Hunting Point

Sunday — En domingo

Route Number	Ballston-MU	Walter Reed Dr. & Columbia Pike	Shirlington Transit Center	S. 26th & 28th Sts.	Mount Vernon & Executive Aves.	Mount Vernon & Hume Aves.	Braddock Rd.	PENDLE-TON & COLUM-BUS STS.	Washing-ton & King Sts.	S. Wash-ington St. & entrance to HUNTING POINT
AM Service — Servicio matutino										
10B	-	-	6:29	6:40	6:44	6:49	6:56	7:01	7:04	7:10
10B	7:07	7:19	7:29	7:40	7:44	7:49	7:56	8:01	8:04	8:10
10B	8:07	8:19	8:29	8:40	8:44	8:49	8:56	9:01	9:04	9:10
10B	9:07	9:19	9:29	9:40	9:44	9:49	9:56	10:01	10:04	10:10
10B	10:04	10:16	10:26	10:37	10:43	10:48	10:55	11:01	11:04	11:10
10B	11:04	11:16	11:26	11:37	11:43	11:48	11:55	12:01	12:04	12:10
PM Service — Servicio vespertino										
10B	12:06	12:18	12:28	12:39	12:45	12:50	12:57	1:03	1:06	1:12
10B	1:04	1:16	1:26	1:37	1:43	1:48	1:55	2:01	2:04	2:10
10B	2:04	2:16	2:27	2:37	2:43	2:49	2:55	3:00	3:03	3:10
10B	3:04	3:16	3:27	3:37	3:43	3:49	3:55	4:00	4:03	4:10
10B	4:04	4:16	4:27	4:37	4:43	4:49	4:55	5:00	5:03	5:10
10B	5:04	5:16	5:27	5:37	5:43	5:49	5:55	6:00	6:03	6:10
10B	6:11	6:23	6:34	6:44	6:50	6:56	7:02	7:07	7:10	7:17
10B	7:15	7:25	7:35	7:45	7:50	7:54	8:00	8:05	8:08	8:13
10B	8:12	8:22	8:32	8:42	8:47	8:51	8:57	9:02	9:05	9:10
10B	9:12	9:22	9:32	9:42	9:47	9:51	9:57	10:02	10:05	10:10
10B	10:12	10:22	10:32	10:42	10:47	10:51	10:57	11:02	11:05	11:10
10B	11:12	11:22	11:32	11:42	11:47	11:51	11:57	12:02	12:05	12:10

10

A, E - Hunting Point-Pentagon Line
B - Hunting Point-Ballston Line

Hunting Point - Ballston Line

Northbound to Ballston-MU station

Sunday — En domingo

Route Number	S. Washington St. & entrance to Hunting Point	Washington & King Sts.	Pendleton & Columbus Sts.	Braddock Rd. M	Mount Vernon & Hume Aves.	Mount Vernon & Executive Aves.	S. 26th & 28th Sts.	Shirlington Transit Center	Walter Reed Dr. & Columbia Pike	BALLSTON-MU M
AM Service — Servicio matutino										
10B	5:38	5:42	5:45	5:50	5:55	5:59	6:04	6:13	6:23	6:33
10B	6:38	6:42	6:45	6:50	6:55	6:59	7:04	7:13	7:23	7:33
10B	7:45	7:49	7:52	7:57	8:02	8:06	8:11	8:20	8:30	8:40
10B	8:45	8:50	8:55	8:59	9:05	9:10	9:15	9:23	9:33	9:43
10B	9:45	9:50	9:55	9:59	10:05	10:10	10:15	10:23	10:33	10:43
10B	10:48	10:53	10:58	11:02	11:08	11:13	11:18	11:26	11:36	11:46
10B	11:51	11:56	12:00	12:04	12:11	12:17	12:23	12:34	12:45	12:57
PM Service — Servicio vespertino										
10B	12:51	12:56	1:00	1:04	1:11	1:17	1:23	1:34	1:45	1:57
10B	1:45	1:50	1:54	1:58	2:05	2:11	2:17	2:28	2:39	2:51
10B	2:45	2:50	2:54	2:58	3:05	3:11	3:17	3:28	3:39	3:51
10B	3:45	3:50	3:54	3:58	4:05	4:11	4:17	4:28	4:39	4:51
10B	4:45	4:50	4:54	4:58	5:05	5:11	5:17	5:28	5:39	5:51
10B	5:45	5:50	5:54	5:58	6:05	6:11	6:17	6:28	6:39	6:51
10B	6:52	6:56	6:59	7:05	7:11	7:16	7:21	7:28	7:39	7:49
10B	7:48	7:52	7:55	8:01	8:07	8:12	8:17	8:24	8:35	8:45
10B	8:51	8:55	8:58	9:04	9:10	9:15	9:20	9:27	9:38	9:48
10B	9:51	9:55	9:58	10:04	10:10	10:15	10:20	10:27	10:38	10:48

How to use this timetable

- Use the map to find the stops closest to where you will get on and off the bus.
- Select the schedule (Weekday, Saturday, Sunday) for when you will travel. Along the top of the schedule, find the stop at or nearest the point where you will get on the bus. Follow that column down to the time you want to leave.
- Use the same method to find the times the bus is scheduled to arrive at the stop where you will get off the bus.
- If the bus stop is not listed, use the time shown for the bus stop before it as the time to wait at the stop.
- The end-of-the-line or last stop is listed in ALL CAPS on the schedule.

Cómo Usar este Horario

- Use este mapa para localizar las paradas más cercanas a donde se subirá y bajará del autobús.
- Seleccione el horario (Entre semana, sábado, domingo) de cuando viajará. A lo largo de la parte superior del horario, localice la parada o el punto más cercano a la parada en la que se subirá al autobús. Siga esa columna hacia abajo hasta la hora en la que desee salir.
- Utilice el mismo método para localizar las horas en que el autobús está programado para llegar a la parada en donde desea bajarse del autobús.
- Si la parada del autobús no está listada use la hora que se muestra en la parada anterior como la hora de espera en la parada.
- El final de la ruta o la última parada del autobús aparece en letras MAYÚSCULAS en el horario.

English-Español

metrobus

11Y

Mt. Vernon Express Line

♿ All Metrobuses are fully accessible and are equipped with lifts or ramps for wheelchair accessibility
Todos los autobuses de Metro son accesibles a personas con impedimentos y están equipados con rampas o elevadores para sillas de ruedas

Express Fare Charged on this Route

Serves these locations-Brinda servicio a estas ubicaciones

Mount Vernon
Waynewood
George Wash. Mem. Pkwy.
Hunting Point
Downtown Alexandria
Bureau of Engraving
Farragut Square
Potomac Park

Schedule 6-17-12

www.wmata.com
Information Anytime 202-637-7000 TTY 202-638-3780

Washington Metropolitan Area Transit Authority

A District of Columbia, Maryland and Virginia Transit Partnership

Mount Vernon Express Line
Route 11Y

For route and schedule information
Call 202-637-7000
www.wmata.com

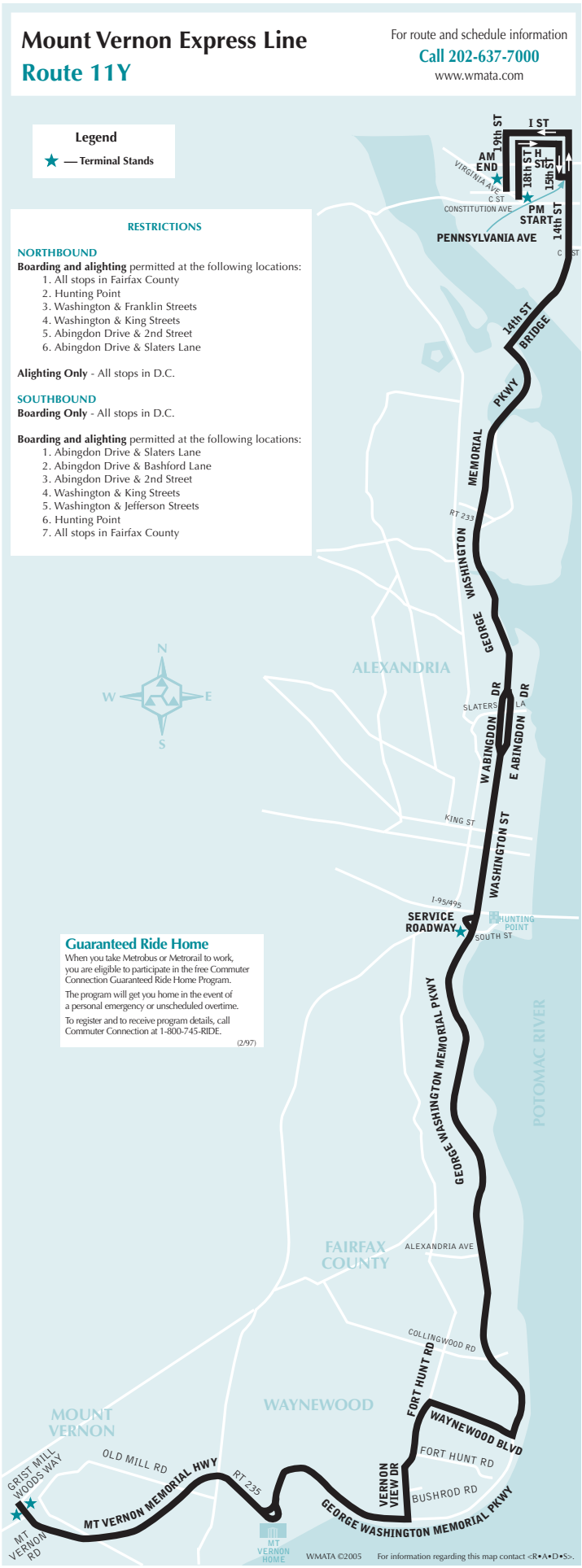

Fares for senior/disabled customers

Senior citizens 65 and older, people with disabilities and customers with a Medicare card may ride for half the regular fare. On Metrorail, use a senior/disabled farecard or SmarTrip® card. On Metrobus, use a senior/disabled bus pass or SmarTrip® card or show your Metro ID or Medicare card and pay the senior/disabled fare. For more information about qualifying for a Metro ID and buying senior/disabled farecards, SmarTrip® cards and passes, please visit wmata.com or call 202-637-7000 (TTY 202-638-3780).

Tarifas para clientes de edad/discapacitados

Los ciudadanos mayores, de 65 años o más, las personas con discapacidades y los clientes con tarjeta Medicare pueden viajar por la mitad de la tarifa regular. En Metrorail, use la tarjeta de viaje para personas de edad/discapacitadas o la tarjeta SmarTrip®. En Metrobus, use el pase para ómnibus para personas de edad/discapacitadas o la tarjeta SmarTrip® o exhiba su identificación de Metro o tarjeta Medicare y pague la tarifa para personas de edad/discapacitadas.
Para obtener más información acerca de la calificación para obtener la identificación de Metro y la compra de tarjetas de viaje para personas de edad/discapacitadas, tarjetas SmarTrip® y pases, por favor visite wmata.com o llame al 202-637-7000 (TTY 202-638-3780).

(04/15/12)

11Y
Mt. Vernon Express Line

Monday thru Friday Northbound
Lunes a viernes hacia el norte
(except holidays - excepto los días festivos)

Route Number	Mt. Vernon Memorial Hwy. & Grist Mill Woods Way	Mt. Vernon Memorial Hwy. & Old Mill Rd.	Vernon View Dr. & Bushrod Rd.	George Washington Pkwy. & Alexandria Ave.	Hunting Point	Washington & King Sts.	Abingdon Dr. & Slaters Lane	14th & C Sts. SW	19th & Virginia Ave. NW (POTOMAC PARK)
AM Service — Servicio matutino									
11Y	-	-	-	-	6:40	6:44	6:49	7:00	7:18
11Y	6:34	6:39	6:46	6:56	7:03	7:07	7:12	7:23	7:41
11Y	6:54	6:59	7:06	7:16	7:23	7:27	7:32	7:43	8:01
11Y	-	-	-	-	7:34	7:40	7:46	8:01	8:20
11Y	7:15	7:21	7:29	7:41	7:47	7:53	7:59	8:12	8:33
11Y	-	-	-	-	8:02	8:08	8:14	8:29	8:48
11Y	7:45	7:51	7:59	8:11	8:17	8:23	8:29	8:42	9:03

On four Federal holidays, Columbus Day, Veterans' Day, Martin L. King Day, and Presidents' Day, Metrobus will run on a Saturday supplemental schedule. On these holidays, this route will have no service.

Monday thru Friday Southbound
Lunes a viernes hacia el sur
(except holidays - excepto los días festivos)

Route Number	18th & C Sts. NW	14th & C Sts. SW	Abingdon Dr. & Slaters Lane	Washington & King Sts.	HUNTING POINT	George Washington Pkwy. & Alexandria Ave.	George Washington Pkwy. & Vernon View Dr.	Mt. Vernon Memorial Hwy. & Old Mill Rd.	Mt. Vernon Memorial Hwy. & Grist Mill Woods Way (MOUNT VERNON)
PM Service — Servicio vespertino									
11Y	4:10	4:28	4:38	4:44	4:49	4:55	5:06	5:11	5:15
11Y	4:40	5:01	5:14	5:21	5:27	5:33	5:48	5:54	5:59
11Y	5:10	5:31	5:44	5:51	5:57	6:03	6:18	6:24	6:29
11Y/	5:25	5:46	5:59	6:06	6:12	-	-	-	-
11Y	5:40	5:59	6:09	6:15	6:20	6:27	6:36	6:44	6:50
11Y	6:15	6:34	6:44	6:50	6:55	7:02	7:11	7:19	7:25

On four Federal holidays, Columbus Day, Veterans' Day, Martin L. King Day, and Presidents' Day, Metrobus will run on a Saturday supplemental schedule. On these holidays, this route will have no service.

How to use this timetable

- Use the map to find the stops closest to where you will get on and off the bus.
- Select the schedule (Weekday, Saturday, Sunday) for when you will travel. Along the top of the schedule, find the stop at or nearest the point where you will get on the bus. Follow that column down to the time you want to leave.
- Use the same method to find the times the bus is scheduled to arrive at the stop where you will get off the bus.
- If the bus stop is not listed, use the time shown for the bus stop before it as the time to wait at the stop.
- The end-of-the-line or last stop is listed in ALL CAPS on the schedule.

Cómo Usar este Horario

- Use este mapa para localizar las paradas más cercanas a donde se subirá y bajará del autobús.
- Seleccione el horario (Entre semana, sábado, domingo) de cuando viajará. A lo largo de la parte superior del horario, localice la parada o el punto más cercano a la parada en la que se subirá al autobús. Siga esa columna hacia abajo hasta la hora en la que desee salir.
- Utilice el mismo método para localizar las horas en que el autobús está programado para llegar a la parada en donde desea bajarse del autobús.
- Si la parada del autobús no está listada use la hora que se muestra en la parada anterior como la hora de espera en la parada.
- El final de la ruta o la última parada del autobús aparece en letras MAYÚSCULAS en el horario.

English-Español Effective 9-25-11

13F,G

Reagan National Airport-Pentagon-Washington Line

metrobus

Serves these locations-
Brinda servicio a estas ubicaciones

- Ronald Reagan Washington National Airport
- Crystal City
- Pentagon station
- Potomac Park
- Federal Triangle
- Southwest employment area

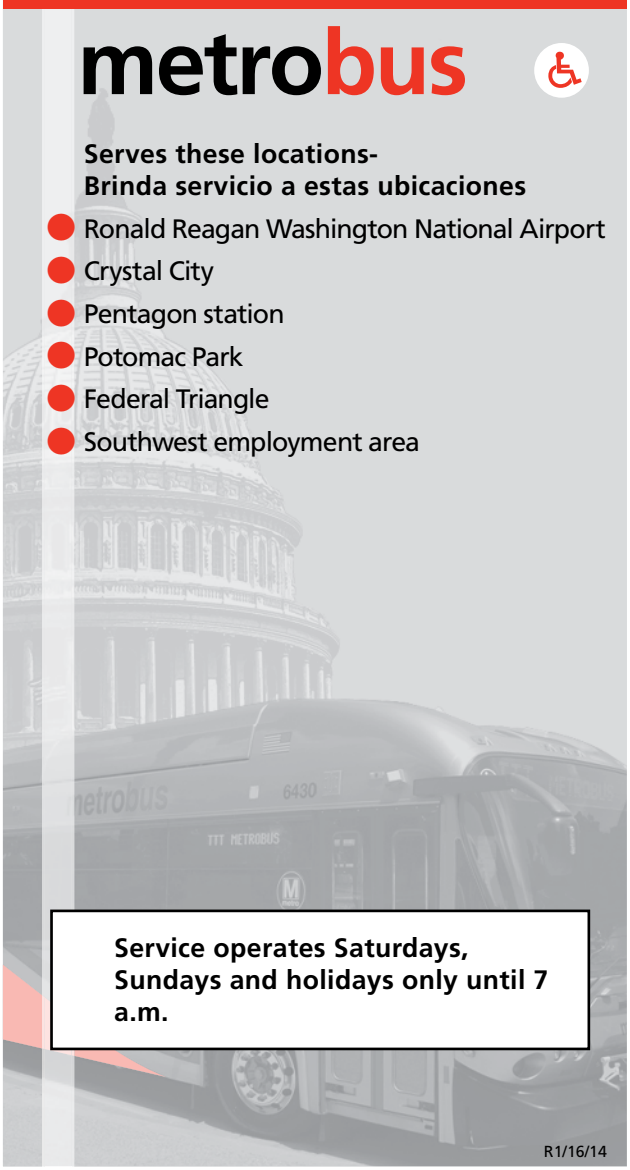

Service operates Saturdays, Sundays and holidays only until 7 a.m.

R1/16/14

www.wmata.com
Information Anytime 202-637-7000 TTY 202-638-3780

Washington Metropolitan Area Transit Authority

A District of Columbia, Maryland and Virginia Transit Partnership

13F,G
Reagan National Airport-Pentagon-Washington Line

For route and schedule information
Call 202-637-7000
www.wmata.com

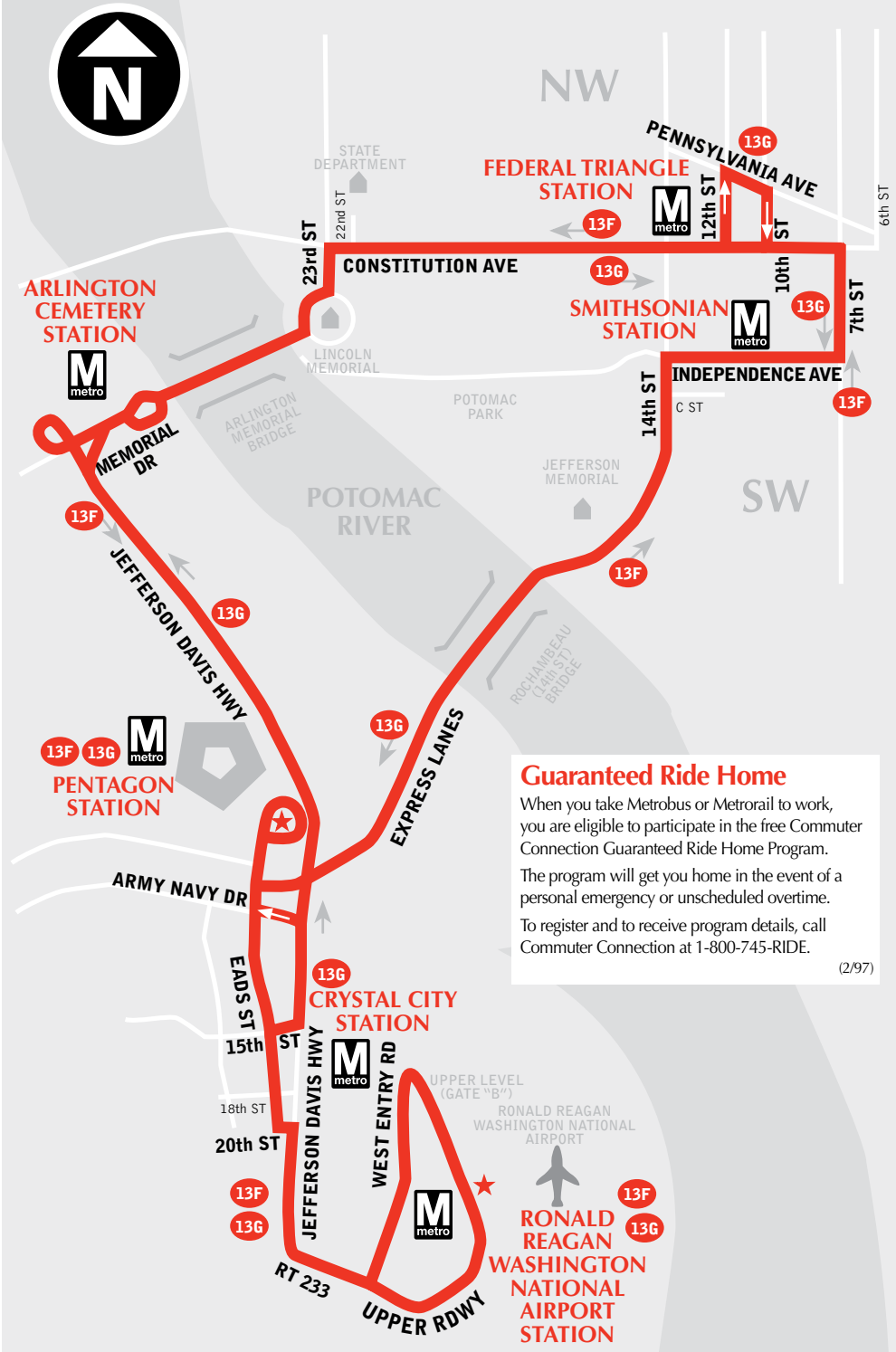

Guaranteed Ride Home

When you take Metrobus or Metrorail to work, you are eligible to participate in the free Commuter Connection Guaranteed Ride Home Program.

The program will get you home in the event of a personal emergency or unscheduled overtime.

To register and to receive program details, call Commuter Connection at 1-800-745-RIDE.

(2/97)

Legend

— Metrorail Station

★ — Terminal Stands

WMATA ©2012 For information regarding this map contact <R•A•D•S>.

13F,G

Reagan National Airport-Pentagon-Washington Line

Saturday Clockwise Service
Servicio en dirección de las manecillas del reloj los sábados

Route Number	Reagan National Airport (Upper Rdwy. Gate B)	S. Eads & 18th Sts.	Pentagon	Constitution Ave. & 22nd St. NW	10th St. & Pennsylvania Ave. NW	7th St. & Independence Ave. SW	14th & C Sts. SW	Pentagon	S. Eads & 18th Sts.	REAGAN NATIONAL AIRPORT (Upper Rdwy. Gate B)
AM Service — Servicio matutino										
13G	-	-	5:18	5:30	5:37	5:40	5:42	5:46	5:51	5:56
13G	-	-	6:03	6:15	6:22	6:25	6:27	6:31	6:36	6:41
13G	6:22	6:27	6:33	6:45	6:52	6:56	7:00	7:04	7:10	7:15
13G	6:52	6:57	7:03	7:15	7:22	7:26	7:30	7:34	7:40	7:45

NOTE: Routes 13F, G operate to and from the upper level terminal (Gate B, Entrance # 1) at Reagan National Airport.

NOTA: Las rutas 13F, G ofrecen servicio hacia y desde el terminal superior (Puerta B, Entrada # 1) del Aeropuerto Nacional Ronald Reagan Washington.

On four Federal holidays, Columbus Day, Veterans' Day, Martin L. King Day, and Presidents' Day, Metrobus will run on a Saturday supplemental schedule. On these holidays, all Saturday trips will operate.

Saturday Counterclockwise Service
Servicio en dirección contraria a las manecillas del reloj los sábados

Route Number	Reagan National Airport (Upper Rdwy. Gate B)	S. Eads & 18th Sts.	Pentagon	14th & C Sts. SW	7th St. & Independence Ave SW	Constitution Ave. & 10th St. NW	Constitution Ave. & 21st St. NW	Pentagon	S. Eads & 18th Sts.	REAGAN NATIONAL AIRPORT (Upper Rdwy. Gate B)
AM Service — Servicio matutino										
13F	-	-	5:54	6:00	6:03	6:06	6:11	6:19	6:25	6:30
13F	6:13	6:18	6:24	6:30	6:33	6:36	6:41	6:49	6:55	7:00
13F	6:43	6:48	6:54	7:00	7:03	7:06	7:11	7:19	7:25	7:30
13F	7:13	7:18	7:24	7:30	7:33	7:36	7:41	7:49	7:55	8:00

On four Federal holidays, Columbus Day, Veterans' Day, Martin L. King Day, and Presidents' Day, Metrobus will run on a Saturday supplemental schedule. On these holidays, all Saturday trips will operate.

13F,G

Reagan National Airport-Pentagon-Washington Line

Sunday Clockwise Service
Servicio en dirección de las manecillas del reloj los domingos

Route Number	Reagan National Airport (Upper Rdwy. Gate B)	S. Eads & 18th Sts.	Pentagon	Constitution Ave. & 22nd St. NW	10th St. & Pennsylvania Ave. NW	7th St. & Independence Ave. SW	14th & C Sts. SW	Pentagon	S. Eads & 18th Sts.	REAGAN NATIONAL AIRPORT (Upper Rdwy. Gate B)
AM Service — Servicio matutino										
13G	-	-	5:33	5:43	5:50	5:54	5:56	6:00	6:05	6:10
13G	6:17	6:22	6:28	6:38	6:45	6:49	6:51	6:55	7:00	7:05
13G	7:06	7:11	7:18	7:29	7:37	7:41	7:44	7:48	7:53	7:59

NOTE: Routes 13F, G operate to and from the upper level terminal (Gate B, Entrance # 1) at Reagan National Airport.

NOTA: Las rutas 13F, G ofrecen servicio hacia y desde el terminal superior (Puerta B, Entrada # 1) del Aeropuerto Nacional Ronald Reagan Washington.

Sunday Counterclockwise Service
Servicio en dirección contraria a las manecillas del reloj los domingos

Route Number	Reagan National Airport (Upper Rdwy. Gate B)	S. Eads & 18th Sts.	Pentagon	14th & C Sts. SW	7th St. & Independence Ave SW	Constitution Ave. & 10th St. NW	Constitution Ave. & 21st St. NW	Pentagon	S. Eads & 18th Sts.	REAGAN NATIONAL AIRPORT (Upper Rdwy. Gate B)
AM Service — Servicio matutino										
13F	-	-	6:06	6:11	6:13	6:15	6:19	6:27	6:32	6:37
13F	6:48	6:53	6:59	7:04	7:06	7:08	7:12	7:20	7:25	7:30

How to use this timetable

- Use the map to find the stops closest to where you will get on and off the bus.
- Select the schedule (Weekday, Saturday, Sunday) for when you will travel. Along the top of the schedule, find the stop at or nearest the point where you will get on the bus. Follow that column down to the time you want to leave.
- Use the same method to find the times the bus is scheduled to arrive at the stop where you will get off the bus.
- If the bus stop is not listed, use the time shown for the bus stop before it as the time to wait at the stop.
- The end-of-the-line or last stop is listed in ALL CAPS on the schedule.

Cómo Usar este Horario

- Use este mapa para localizar las paradas más cercanas a donde se subirá y bajará del autobús.
- Seleccione el horario (Entre semana, sábado, domingo) de cuando viajará. A lo largo de la parte superior del horario, localice la parada o el punto más cercano a la parada en la que se subirá al autobús. Siga esa columna hacia abajo hasta la hora en la que desee salir.
- Utilice el mismo método para localizar las horas en que el autobús está programado para llegar a la parada en donde desea bajarse del autobús.
- Si la parada del autobús no está listada use la hora que se muestra en la parada anterior como la hora de espera en la parada.
- El final de la ruta o la última parada del autobús aparece en letras MAYÚSCULAS en el horario.

English-Español Effective 12-29-13

15K,L

Chain Bridge Road Line

metrobus

Serves these locations-
Brinda servicio a estas ubicaciones

- East Falls Church station
- Westmoreland Street
- McLean
- Langley
- Cherrydale (15L, AM only)
- Rosslyn station

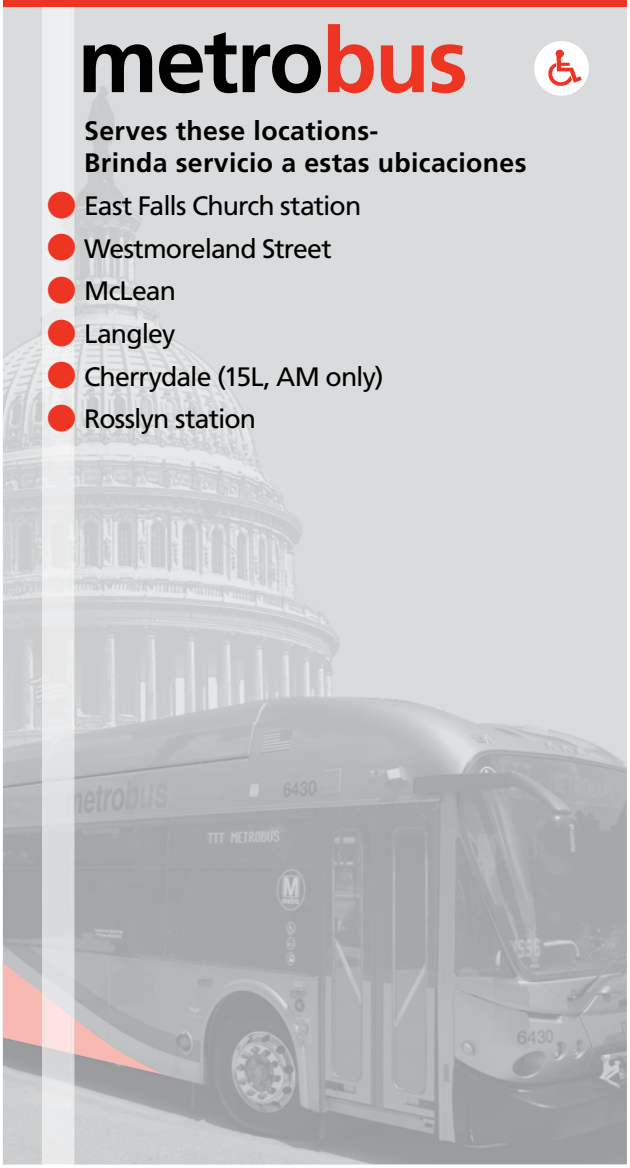

www.wmata.com
Information Anytime 202-637-7000 TTY 202-638-3780

Washington Metropolitan Area Transit Authority

A District of Columbia, Maryland and Virginia Transit Partnership

15K,L
Chain Bridge Road Line

For route and schedule information
Call 202-637-7000
www.wmata.com

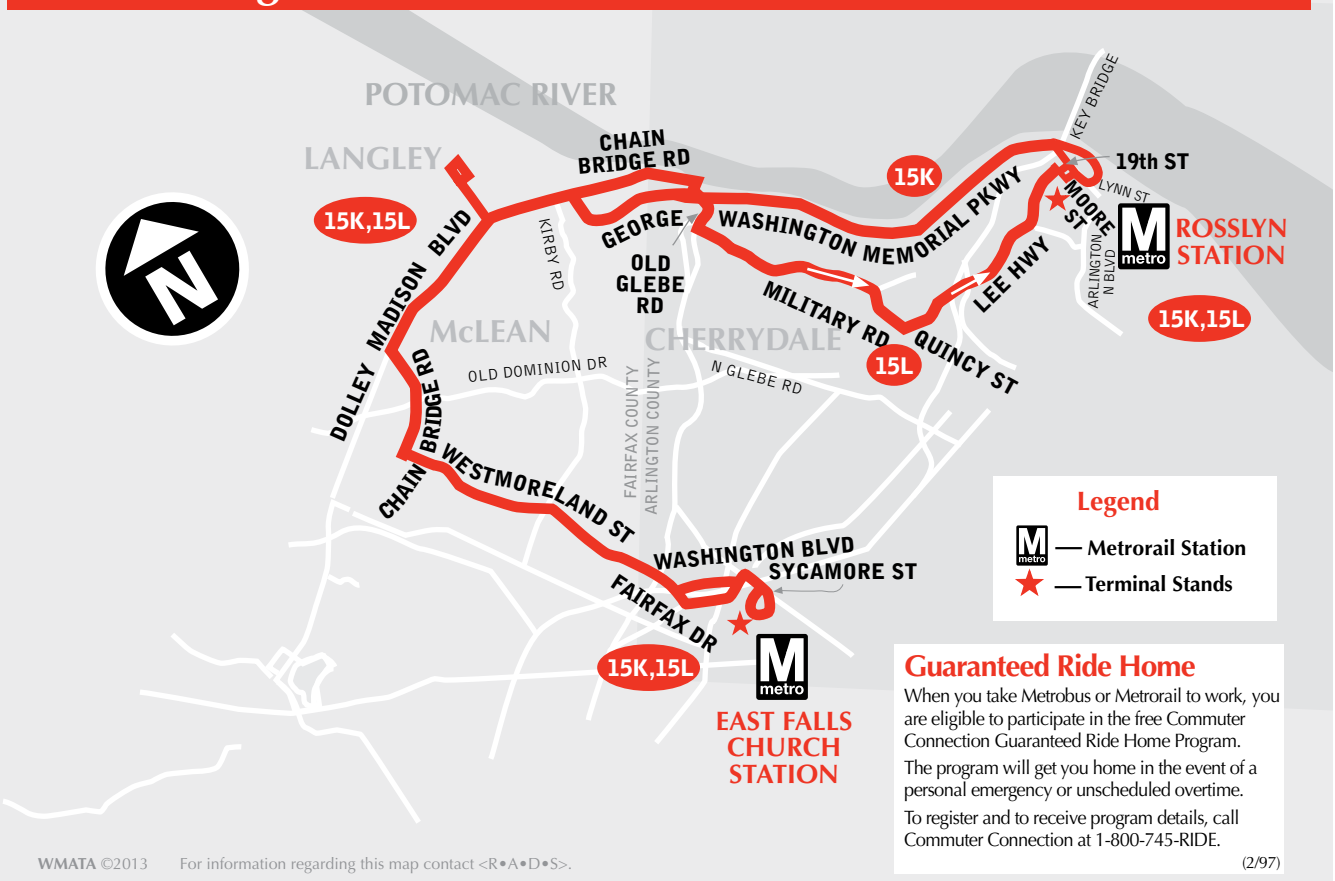

Legend
- Metrorail Station
- Terminal Stands

Guaranteed Ride Home

When you take Metrobus or Metrorail to work, you are eligible to participate in the free Commuter Connection Guaranteed Ride Home Program.

The program will get you home in the event of a personal emergency or unscheduled overtime.

To register and to receive program details, call Commuter Connection at 1-800-745-RIDE.

(2/97)

WMATA ©2013 For information regarding this map contact <R•A•D•S>.

15K,L

Chain Bridge Road Line

Eastbound to Rosslyn station

Monday thru Friday — Lunes a viernes

Route Number	East Falls Church Metro	Westmoreland St. & Kirby Rd.	Chain Bridge Rd. & Old Dominion Dr.	Langley ■	Dolley Madison Blvd. & Kirby Rd.	Lee Hwy. & Quincy St. (Cherrydale)	ROSSLYN Metro
AM Service — Servicio matutino							
◆ **15L**	6:23	6:30	6:36	6:44	6:46	6:54	7:01
◆ **15L**	6:53	7:00	7:06	7:14	7:16	7:27	7:34
◆ **15L**	7:23	7:30	7:36	7:44	7:46	7:57	8:04
◆ **15L**	7:53	8:00	8:06	8:14	8:16	8:29	8:36
◆ **15L**	8:23	8:30	8:36	8:44	8:46	8:59	9:06
◆ **15L**	8:53	9:00	9:06	9:14	9:16	9:29	9:36
PM Service — Servicio vespertino							
15K	3:44	3:51	3:57	4:06	4:10	–	4:23
15K	4:23	4:30	4:36	4:47	4:51	–	5:04
15K	4:53	5:00	5:06	5:17	5:21	–	5:34
15K	5:23	5:30	5:36	5:47	5:51	–	6:04
15K	5:53	6:00	6:06	6:17	6:21	–	6:34
15K	6:23	6:30	6:36	6:47	6:51	–	7:04
15K	6:53	6:59	7:05	7:12	7:16	–	7:29
15K	7:33	7:39	7:45	7:52	7:56	–	8:09

■ — *Transfers to Route 23C prohibited at Langley time point due to security restrictions. Customers should transfer to Route 23C at Dolley Madison Blvd. & Potomac School Rd.*

◆ — *Limited stop operation on Lee Hwy. Board and alight at Quincy St. and Fort Myer Dr. only.*

On four Federal holidays, Columbus Day, Veterans' Day, Martin L. King Day, and Presidents' Day, Metrobus will run on a Saturday supplemental schedule. On these holidays, this route will have no service.

Westbound to East Falls Church station

Monday thru Friday — Lunes a viernes

Route Number	Rosslyn Metro	Dolley Madison Blvd. & Kirby Rd.	Langley ■	Chain Bridge Rd. & Old Dominion Dr.	Westmoreland St. & Kirby Rd.	EAST FALLS CHURCH Metro
AM Service — Servicio matutino						
15K	5:40	5:50	5:53	5:58	6:04	6:11
15K	6:10	6:20	6:23	6:30	6:36	6:43
15K	6:40	6:50	6:53	7:00	7:06	7:14
15K	7:10	7:20	7:23	7:30	7:36	7:44
15K	7:40	7:50	7:53	8:00	8:06	8:13
15K	8:10	8:20	8:23	8:30	8:36	8:43
15K	8:44	8:54	8:57	9:04	9:10	9:17
15K	9:18	9:28	–	9:34	9:40	9:47
PM Service — Servicio vespertino						
15K	3:40	3:50	3:53	4:01	4:07	4:14
15K	4:10	4:20	4:23	4:31	4:37	4:44
15K	4:40	4:50	4:53	5:01	5:07	5:14
15K	5:10	5:20	5:23	5:31	5:37	5:44
15K	5:40	5:50	5:53	6:01	6:07	6:14
15K	6:10	6:20	6:23	6:30	6:36	6:43
15K	6:49	6:59	7:02	7:09	7:15	7:22

■ — *Transfers to Route 23C prohibited at Langley time point due to security restrictions. Customers should transfer to Route 23C at Dolley Madison Blvd. & Potomac School Rd.*

On four Federal holidays, Columbus Day, Veterans' Day, Martin L. King Day, and Presidents' Day, Metrobus will run on a Saturday supplemental schedule. On these holidays, this route will have no service.

How to use this timetable

- Use the map to find the stops closest to where you will get on and off the bus.
- Select the schedule (Weekday, Saturday, Sunday) for when you will travel. Along the top of the schedule, find the stop at or nearest the point where you will get on the bus. Follow that column down to the time you want to leave.
- Use the same method to find the times the bus is scheduled to arrive at the stop where you will get off the bus.
- If the bus stop is not listed, use the time shown for the bus stop before it as the time to wait at the stop.
- The end-of-the-line or last stop is listed in ALL CAPS on the schedule.

Cómo Usar este Horario

- Use este mapa para localizar las paradas más cercanas a donde se subirá y bajará del autobús.
- Seleccione el horario (Entre semana, sábado, domingo) de cuando viajará. A lo largo de la parte superior del horario, localice la parada o el punto más cercano a la parada en la que se subirá al autobús. Siga esa columna hacia abajo hasta la hora en la que desee salir.
- Utilice el mismo método para localizar las horas en que el autobús está programado para llegar a la parada en donde desea bajarse del autobús.
- Si la parada del autobús no está listada use la hora que se muestra en la parada anterior como la hora de espera en la parada.
- El final de la ruta o la última parada del autobús aparece en letras MAYÚSCULAS en el horario.

English-Español Effective 9-27-09

15M

George Mason University-Tysons Corner Line

metrobus

Serves these locations-
Brinda servicio a estas ubicaciones

- George Mason University
- Fairfax City
- Oakton
- Vienna
- Tysons Corner

R7/1/13

www.wmata.com
Information Anytime 202-637-7000 TTY 202-638-3780

metro

Washington Metropolitan Area Transit Authority

A District of Columbia, Maryland and Virginia Transit Partnership

15M
George Mason University-Tysons Corner Line

For route and schedule information
Call 202-637-7000
www.wmata.com

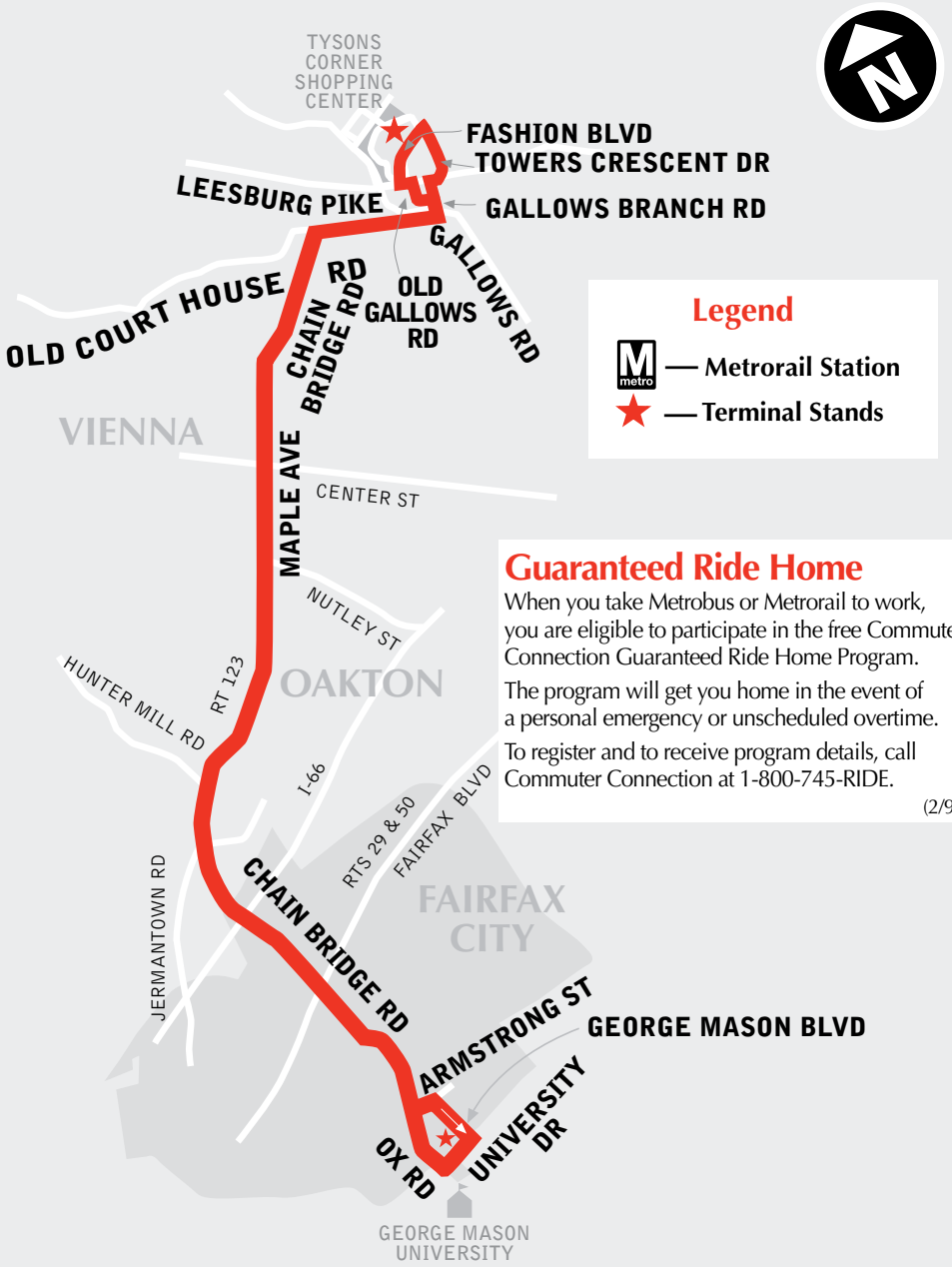

Legend

- Metrorail Station
- Terminal Stands

Guaranteed Ride Home

When you take Metrobus or Metrorail to work, you are eligible to participate in the free Commuter Connection Guaranteed Ride Home Program.

The program will get you home in the event of a personal emergency or unscheduled overtime.

To register and to receive program details, call Commuter Connection at 1-800-745-RIDE.

(2/97)

WMATA ©2013 For information regarding this map contact <R•A•D•S>.

15M

George Mason University-Tysons Corner Line

Eastbound to Tysons Corner

Monday thru Friday — Lunes a viernes

Route Number	University Dr. & George Mason Blvd. (George Mason University)	Chain Bridge Rd. & Fairfax Blvd.	Chain Bridge & Hunter Mill Rds.	Maple Ave. & Center St.	Chain Bridge & Old Court-house Rds.	TYSONS CORNER CENTER *
AM Service — Servicio matutino						
15M	5:51	5:58	6:05	6:12	6:16	6:22
15M	6:23	6:30	6:37	6:44	6:48	6:54
15M	6:51	6:58	7:05	7:14	7:19	7:25
15M	7:25	7:34	7:40	7:50	8:01	8:07
15M	7:57	8:06	8:12	8:22	8:33	8:39
PM Service — Servicio vespertino						
15M	2:58	3:08	3:15	3:23	3:30	3:36
15M	4:00	4:10	4:17	4:25	4:32	4:38
15M	4:47	4:56	5:02	5:11	5:17	5:21
15M	5:33	5:42	5:48	5:57	6:03	6:07
15M	6:12	6:19	6:24	6:30	6:36	6:42

* *— For service to Langley and Rosslyn see routes15K,L - Chain Bridge Road Line.*

On four Federal holidays, Columbus Day, Veterans' Day, Martin L. King Day, and Presidents' Day, Metrobus will run on a Saturday supplemental schedule.
On these holidays, this route will have no service.

Westbound to George Mason University

Monday thru Friday — Lunes a viernes

Route Number	Tysons Corner Center	Chain Bridge & Old Court-house Rds.	Maple Ave. & Center St.	Chain Bridge & Hunter Mill Rds.	Chain Bridge Rd. & Fairfax Blvd.	University Dr. & George Mason Blvd. (GEORGE MASON UNIVER-SITY)
AM Service — Servicio matutino						
15M	6:13	6:18	6:22	6:27	6:39	6:45
15M	6:47	6:52	6:56	7:01	7:13	7:19
15M	7:18	7:26	7:31	7:37	7:43	7:51
15M	7:46	7:54	7:58	8:04	8:10	8:18
15M	8:29	8:37	8:41	8:47	8:53	9:01
15M	8:59	9:07	9:11	9:17	9:23	9:31
15M	9:56	10:04	10:08	10:14	10:20	10:28
PM Service — Servicio vespertino						
15M	4:00	4:09	4:17	4:26	4:32	4:41
15M	4:47	4:56	5:04	5:13	5:19	5:28
15M	5:17	5:27	5:35	5:44	5:50	5:59
15M	5:50	6:00	6:08	6:17	6:23	6:32
15M	6:20	6:30	6:38	6:45	6:51	6:58
15M	6:50	7:00	7:08	7:15	7:21	7:28
15M	7:23	7:31	7:36	7:41	7:46	7:53

On four Federal holidays, Columbus Day, Veterans' Day, Martin L. King Day, and Presidents' Day, Metrobus will run on a Saturday supplemental schedule.
On these holidays, this route will have no service.

How to use this timetable

- Use the map to find the stops closest to where you will get on and off the bus.
- Select the schedule (Weekday, Saturday, Sunday) for when you will travel. Along the top of the schedule, find the stop at or nearest the point where you will get on the bus. Follow that column down to the time you want to leave.
- Use the same method to find the times the bus is scheduled to arrive at the stop where you will get off the bus.
- If the bus stop is not listed, use the time shown for the bus stop before it as the time to wait at the stop.
- The end-of-the-line or last stop is listed in ALL CAPS on the schedule.

Cómo Usar este Horario

- Use este mapa para localizar las paradas más cercanas a donde se subirá y bajará del autobús.
- Seleccione el horario (Entre semana, sábado, domingo) de cuando viajará. A lo largo de la parte superior del horario, localice la parada o el punto más cercano a la parada en la que se subirá al autobús. Siga esa columna hacia abajo hasta la hora en la que desee salir.
- Utilice el mismo método para localizar las horas en que el autobús está programado para llegar a la parada en donde desea bajarse del autobús.
- Si la parada del autobús no está listada use la hora que se muestra en la parada anterior como la hora de espera en la parada.
- El final de la ruta o la última parada del autobús aparece en letras MAYÚSCULAS en el horario.

English-Español Effective 6-30-13

16

PikeRide

A,B,D,E,J,P - Columbia Pike Line
L - Annandale-Skyline City-Pentagon Line

metrobus

Serves these locations-
Brinda servicio a estas ubicaciones

- Annandale (16A,B,D,E,L)
- Culmore (16B,E,J,P)
- Baileys Crossroads
- Skyline City (16L)
- U.S. Air Force Memorial (16A,B,D,E,J,P)
- Pentagon City station (16E,P)
- Pentagon station

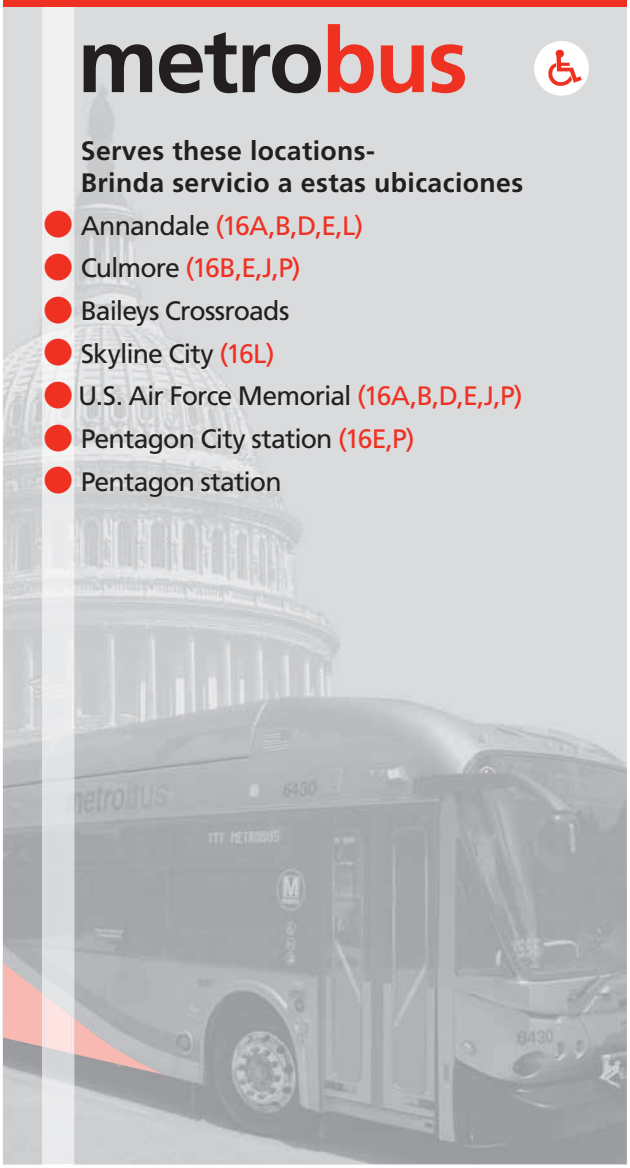

www.wmata.com
Information Anytime 202-637-7000 TTY 202-638-3780

metro

Washington Metropolitan Area Transit Authority

A District of Columbia, Maryland and Virginia Transit Partnership

16A,B,D,E,J,P
Columbia Pike Line
16L
Annandale-Skyline City-Pentagon Line

For route and schedule information
Call 202-637-7000
www.wmata.com

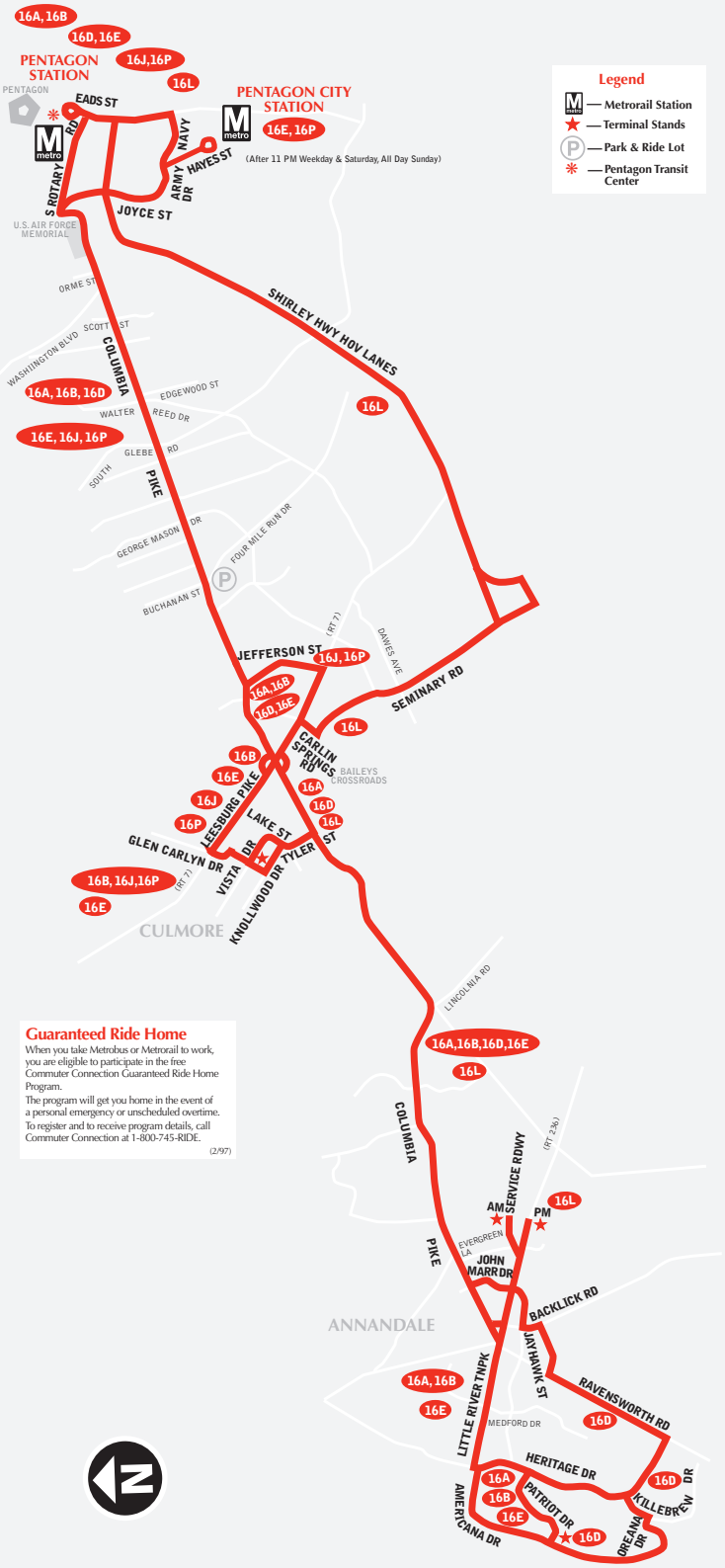

Guaranteed Ride Home

When you take Metrobus or Metrorail to work, you are eligible to participate in the free Commuter Connection Guaranteed Ride Home Program.

The program will get you home in the event of a personal emergency or unscheduled overtime.

To register and to receive program details, call Commuter Connection at 1-800-745-RIDE.

(2/97)

WMATA ©2013 For information regarding this map contact <R•A•D•S>.

16

A,B,D,E,J,P - Columbia Pike Line

Columbia Pike Line

Eastbound To Pentagon station

Monday thru Friday — Lunes a viernes

Route Number	Patriot & Americana Drs.	Heritage & Kilebrew Drs.	Rt. 236 & Medford Dr.	John Marr Dr. & Columbia Pike	Columbia Pike & Lincolnia Rd.	Lake & Tyler Sts.	Glen Carlyn & Vista Drs.	Jefferson St. & Leesburg Pike	Columbia Pike & Carlin Springs Rd.	Columbia Pike & Four Mile Run Dr.	Columbia Pike & George Mason Dr.	Columbia Pike & Walter Reed Dr.	Columbia Pike & Orme St.	Pentagon City Metro	PENTAGON Metro
AM Service — Servicio matutino															
16B	-	-	-	-	-	-	4:41	-	4:48	4:53	4:55	5:00	5:04	-	5:09
16A	4:35	-	4:39	4:43	4:48	-	-	-	4:56	5:01	5:03	5:08	5:12	-	5:17
16B	-	-	-	-	-	-	5:00	-	5:07	5:12	5:14	5:19	5:23	-	5:28
16B	-	-	-	-	-	-	5:11	-	5:18	5:23	5:25	5:30	5:34	-	5:39
16A	5:13	-	5:17	5:21	5:26	-	-	-	5:34	5:39	5:41	5:46	5:50	-	5:55
16B	-	-	-	-	-	-	5:37	-	5:44	5:49	5:51	5:56	6:00	-	6:05
16B	-	-	-	-	-	-	5:47	-	5:54	5:59	6:01	6:06	6:10	-	6:15
16J	-	-	-	-	-	-	5:56	6:03	-	6:08	6:10	6:15	6:19	-	6:24
16A	5:54	-	5:58	6:02	6:07	-	-	-	6:15	6:20	6:22	6:27	6:31	-	6:36
16B	-	-	-	-	-	-	6:21	-	6:28	6:33	6:35	6:40	6:44	-	6:49
16J	-	-	-	-	-	-	6:27	6:34	-	6:39	6:41	6:46	6:50	-	6:55
16D	6:15	6:19	-	6:27	6:32	-	-	-	6:40	6:45	6:47	6:52	6:56	-	7:03
16B	-	-	-	-	-	-	6:44	-	6:51	6:56	6:58	7:03	7:07	-	7:14
16J	-	-	-	-	-	-	6:55	7:04	-	7:09	7:11	7:16	7:20	-	7:27
16A	6:46	-	6:51	6:56	7:01	-	-	-	7:09	7:14	7:16	7:21	7:25	-	7:32
16B	-	-	-	-	-	-	7:11	-	7:18	7:23	7:25	7:31	7:37	-	7:42
16J	-	-	-	-	-	-	7:20	7:30	-	7:35	7:37	7:43	7:49	-	7:54
16D	7:12	7:17	-	7:24	7:29	-	-	-	7:37	7:42	7:44	7:50	7:56	-	8:01
16B	-	-	-	-	-	-	7:42	-	7:49	7:54	7:56	8:02	8:08	-	8:13
16J	-	-	-	-	-	-	7:51	8:01	-	8:06	8:08	8:14	8:20	-	8:25
16A	7:43	-	7:48	7:54	7:59	-	-	-	8:07	8:12	8:14	8:20	8:26	-	8:31
16B	-	-	-	-	-	-	8:12	-	8:19	8:24	8:26	8:32	8:38	-	8:43
16D	8:06	8:11	-	8:18	8:23	-	-	-	8:31	8:36	8:38	8:44	8:50	-	8:55
16J	-	-	-	-	-	-	8:36	8:45	-	8:50	8:53	8:58	9:02	-	9:06
16A	8:35	-	8:40	8:46	8:52	-	-	-	9:00	9:05	9:08	9:13	9:17	-	9:21
16J	-	-	-	-	-	-	9:07	9:16	-	9:21	9:24	9:29	9:33	-	9:37
16D	9:04	9:07	-	9:17	9:23	-	-	-	9:31	9:36	9:39	9:44	9:48	-	9:52
16J	-	-	-	-	-	-	9:37	9:46	-	9:51	9:54	9:59	10:03	-	10:07
16A	9:36	-	9:41	9:47	9:53	-	-	-	10:01	10:06	10:09	10:14	10:18	-	10:22
16J	-	-	-	-	-	-	10:07	10:16	-	10:21	10:24	10:29	10:33	-	10:37
16D	10:04	10:07	-	10:17	10:23	-	-	-	10:31	10:36	10:39	10:44	10:48	-	10:52
16J	-	-	-	-	-	-	10:37	10:46	-	10:51	10:54	10:59	11:03	-	11:07
16A	10:36	-	10:41	10:47	10:53	-	-	-	11:01	11:06	11:09	11:14	11:18	-	11:22
16J	-	-	-	-	-	-	11:07	11:16	-	11:21	11:24	11:29	11:33	-	11:37
16D	11:04	11:07	-	11:17	11:23	-	-	-	11:31	11:36	11:39	11:44	11:48	-	11:52
16J	-	-	-	-	-	-	11:37	11:46	-	11:51	11:54	11:59	12:03	-	12:07
16A	11:36	-	11:41	11:47	11:53	-	-	-	12:01	12:06	12:09	12:14	12:18	-	12:22
PM Service — Servicio vespertino															
16J	-	-	-	-	-	-	12:07	12:16	-	12:21	12:24	12:29	12:33	-	12:37
16D	12:04	12:07	-	12:17	12:23	-	-	-	12:31	12:36	12:39	12:44	12:48	-	12:52
16J	-	-	-	-	-	-	12:37	12:46	-	12:51	12:54	12:59	1:03	-	1:07
16A	12:36	-	12:41	12:47	12:53	-	-	-	1:01	1:06	1:09	1:14	1:18	-	1:22
16J	-	-	-	-	-	-	1:07	1:16	-	1:21	1:24	1:29	1:33	-	1:37
16D	1:04	1:07	-	1:17	1:23	-	-	-	1:31	1:36	1:39	1:44	1:48	-	1:52
16J	-	-	-	-	-	-	1:37	1:46	-	1:51	1:54	1:59	2:03	-	2:07
16A	1:36	-	1:41	1:47	1:53	-	-	-	2:01	2:06	2:09	2:14	2:18	-	2:22

16

A,B,D,E,J,P - Columbia Pike Line

Columbia Pike Line

Eastbound To Pentagon station

Monday thru Friday — Lunes a viernes

Route Number	Patriot & Americana Drs.	Heritage & Kilebrew Drs.	Rt. 236 & Medford Dr.	John Marr Dr. & Columbia Pike	Columbia Pike & Lincolnia Rd.	Lake & Tyler Sts.	Glen Carlyn & Vista Drs.	Jefferson St. & Leesburg Pike	Columbia Pike & Carlin Springs Rd.	Columbia Pike & Four Mile Run Dr.	Columbia Pike & George Mason Dr.	Columbia Pike & Walter Reed Dr.	Columbia Pike & Orme St.	Pentagon City Metro	PENTAGON Metro
PM Service — Servicio vespertino															
16J	-	-	-	-	-	-	2:07	2:16	-	2:21	2:24	2:29	2:33	-	2:37
16D	2:04	2:07	-	2:17	2:23	-	-	-	2:31	2:36	2:39	2:44	2:48	-	2:52
16J	-	-	-	-	-	-	2:38	2:47	-	2:52	2:55	3:00	3:04	-	3:08
16A	2:37	-	2:42	2:48	2:54	-	-	-	3:02	3:07	3:10	3:15	3:19	-	3:23
16J	-	-	-	-	-	-	3:04	3:15	-	3:21	3:24	3:29	3:33	-	3:38
16D	3:05	3:09	-	3:17	3:23	-	-	-	3:31	3:36	3:39	3:44	3:48	-	3:53
16J	-	-	-	-	-	-	3:34	3:45	-	3:51	3:54	3:59	4:03	-	4:08
16A	3:34	-	3:39	3:46	3:52	-	-	-	4:00	4:05	4:08	4:13	4:17	-	4:22
16B	-	-	-	-	-	-	4:04	-	4:12	4:17	4:20	4:25	4:29	-	4:34
16J	-	-	-	-	-	-	4:10	4:21	-	4:27	4:30	4:35	4:39	-	4:44
16D	4:07	4:11	-	4:19	4:25	-	-	-	4:33	4:38	4:41	4:46	4:50	-	4:55
16B	-	-	-	-	-	-	4:30	-	4:38	4:43	4:46	4:51	4:55	-	5:00
16J	-	-	-	-	-	-	4:43	4:54	-	5:00	5:03	5:08	5:12	-	5:17
16A	4:41	-	4:46	4:53	4:59	-	-	-	5:07	5:12	5:15	5:20	5:24	-	5:29
16J	-	-	-	-	-	-	5:10	5:21	-	5:27	5:30	5:35	5:39	-	5:44
16D	5:11	5:15	-	5:23	5:29	-	-	-	5:37	5:42	5:45	5:50	5:54	-	5:59
16J	-	-	-	-	-	-	5:36	5:47	-	5:53	5:56	6:01	6:05	-	6:10
16A	5:40	-	5:45	5:51	5:56	-	-	-	6:03	6:08	6:10	6:14	6:18	-	6:22
16B	-	-	-	-	-	-	6:07	-	6:14	6:19	6:21	6:25	6:29	-	6:33
16J	-	-	-	-	-	-	6:14	6:24	-	6:29	6:31	6:35	6:39	-	6:43
16D	6:11	6:15	-	6:23	6:28	-	-	-	6:35	6:40	6:42	6:46	6:50	-	6:54
16J	-	-	-	-	-	-	6:41	6:51	-	6:56	6:58	7:02	7:06	-	7:10
16A	6:43	-	6:48	6:54	6:59	-	-	-	7:06	7:11	7:13	7:17	7:21	-	7:25
16B	-	-	-	-	-	-	7:14	-	7:21	7:26	7:28	7:32	7:36	-	7:40
16D	7:12	7:16	-	7:24	7:29	-	-	-	7:36	7:41	7:43	7:47	7:51	-	7:55
16J	-	-	-	-	-	-	7:41	7:51	-	7:56	7:58	8:02	8:06	-	8:10
16A	7:43	-	7:48	7:54	7:59	-	-	-	8:06	8:11	8:13	8:17	8:21	-	8:25
16B	-	-	-	-	-	-	8:14	-	8:21	8:26	8:28	8:32	8:36	-	8:40
16A	8:13	-	8:18	8:24	8:29	-	-	-	8:36	8:41	8:43	8:47	8:51	-	8:55
16J	-	-	-	-	-	-	8:44	8:54	-	8:59	9:01	9:05	9:09	-	9:13
16A	8:51	-	8:55	8:59	9:04	-	-	-	9:10	9:13	9:14	9:18	9:21	-	9:25
16B	-	-	-	-	-	-	9:22	-	9:28	9:31	9:32	9:36	9:39	-	9:43
16A	9:21	-	9:25	9:29	9:34	-	-	-	9:40	9:43	9:44	9:48	9:51	-	9:55
16B	-	-	-	-	-	-	9:49	-	9:55	9:58	9:59	10:03	10:06	-	10:10
16B	-	-	-	-	-	-	10:04	-	10:10	10:13	10:14	10:18	10:21	-	10:25
16B	-	-	-	-	-	-	10:19	-	10:25	10:28	10:29	10:33	10:36	-	10:40
16A	10:21	-	10:25	10:29	10:34	-	-	-	10:40	10:43	10:44	10:48	10:51	-	10:55
16E	-	-	-	-	-	-	10:47	-	10:53	10:56	10:57	11:01	11:04	11:07	11:12
16E	-	-	-	-	-	-	11:12	-	11:18	11:21	11:22	11:26	11:29	11:32	11:37
16E	11:09	-	11:13	11:17	11:22	11:26	11:27	-	11:33	11:36	11:37	11:41	11:44	11:50	11:55
16E	-	-	-	-	-	-	11:57	-	12:03	12:06	12:07	12:11	12:14	12:17	12:22
After Midnight Service — Servicio después de la medianoche															
16E	-	-	-	-	-	-	12:31	-	12:37	12:40	12:41	12:45	12:48	12:51	12:56
❍ **16E**	-	-	-	-	-	-	12:57	-	1:03	1:06	1:07	1:11	1:14	1:17	1:22
❍ **16E**	-	-	-	-	-	-	1:42	-	1:48	1:51	1:52	1:56	1:59	2:02	2:07
❍ **16E**	-	-	-	-	-	-	2:02	-	2:08	2:11	2:12	2:16	2:19	2:22	2:27

❍ — *Trip operates Friday only.*
Los autobuses funcionan solamente el viernes.

16

A,B,D,E,J,P - Columbia Pike Line

Columbia Pike Line

Westbound To Annandale

Monday thru Friday — Lunes a viernes

Route Number	Pentagon	Pentagon City	Columbia Pike & Orme St.	Columbia Pike & Walter Reed Dr.	Columbia Pike & George Mason Dr.	Columbia Pike & Buchanan St.	Columbia Pike & Carlin Springs Rd.	Leesburg Pike & Jefferson St.	Glen Carlyn & Vista Drs. (CULMORE)	Lake & Tyler Sts.	Columbia Pike & Lincolnia Rd.	Columbia Pike & Evergreen La.	Rt. 236 & Medford Dr.	Heritage & Killebrew Drs.	Patriot & Americana Drs. (ANNANDALE)
AM Service — Servicio matutino															
16A	5:42	-	5:51	5:56	6:00	6:03	6:07	-	-	-	6:15	6:20	6:27	-	6:32
16B/	5:52	-	6:01	6:06	6:10	6:13	6:17	-	6:25	-	-	-	-	-	-
16A	6:02	-	6:11	6:16	6:20	6:23	6:27	-	-	-	6:35	6:40	6:47	-	6:52
16J	6:12	-	6:21	6:27	6:31	6:34	-	6:39	6:48	-	-	-	-	-	-
16B/	6:21	-	6:30	6:35	6:39	6:42	6:46	-	6:54	-	-	-	-	-	-
16D	6:32	-	6:41	6:46	6:50	6:53	6:56	-	-	-	7:06	7:11	-	7:22	7:27
16J	6:42	-	6:51	6:57	7:01	7:04	-	7:09	7:18	-	-	-	-	-	-
16B/	6:52	-	7:01	7:06	7:10	7:13	7:16	-	7:25	-	-	-	-	-	-
16A	7:02	-	7:11	7:16	7:20	7:23	7:26	-	-	-	7:36	7:41	7:48	-	7:53
16J	7:12	-	7:21	7:25	7:30	7:32	-	7:36	7:44	-	-	-	-	-	-
16B/	7:22	-	7:31	7:36	7:41	7:43	7:47	-	7:55	-	-	-	-	-	-
16D	7:32	-	7:41	7:46	7:51	7:53	7:57	-	-	-	8:04	8:09	-	8:20	8:24
16J	7:42	-	7:51	7:55	8:00	8:02	-	8:06	8:14	-	-	-	-	-	-
16B/	7:52	-	8:01	8:06	8:11	8:13	8:17	-	8:25	-	-	-	-	-	-
16A	8:02	-	8:11	8:16	8:21	8:23	8:27	-	-	-	8:34	8:39	8:44	-	8:48
16J	8:12	-	8:21	8:25	8:30	8:32	-	8:36	8:44	-	-	-	-	-	-
16B/	8:22	-	8:31	8:36	8:41	8:43	8:47	-	8:55	-	-	-	-	-	-
16D	8:32	-	8:41	8:46	8:51	8:53	8:57	-	-	-	9:04	9:09	-	9:20	9:24
16J	8:45	-	8:54	8:58	9:03	9:05	-	9:09	9:17	-	-	-	-	-	-
16A	9:00	-	9:09	9:14	9:19	9:21	9:25	-	-	-	9:32	9:37	9:42	-	9:46
16J	9:15	-	9:23	9:28	9:34	9:38	-	9:43	9:53	-	-	-	-	-	-
16D	9:30	-	9:38	9:43	9:49	9:53	9:58	-	-	-	10:06	10:11	-	10:19	10:24
16J	9:45	-	9:53	9:58	10:04	10:08	-	10:13	10:23	-	-	-	-	-	-
16A	10:00	-	10:08	10:13	10:19	10:23	10:28	-	-	-	10:36	10:41	10:47	-	10:53
16J	10:15	-	10:23	10:28	10:34	10:38	-	10:43	10:53	-	-	-	-	-	-
16D	10:30	-	10:38	10:43	10:49	10:53	10:58	-	-	-	11:06	11:11	-	11:19	11:24
16J	10:45	-	10:53	10:58	11:04	11:08	-	11:13	11:23	-	-	-	-	-	-
16A	11:00	-	11:08	11:13	11:19	11:23	11:28	-	-	-	11:36	11:41	11:47	-	11:53
16J	11:15	-	11:23	11:28	11:34	11:38	-	11:43	11:53	-	-	-	-	-	-
16D	11:30	-	11:38	11:43	11:49	11:53	11:58	-	-	-	12:06	12:11	-	12:19	12:24
16J	11:45	-	11:53	11:58	12:04	12:08	-	12:13	12:23	-	-	-	-	-	-
PM Service — Servicio vespertino															
16A	12:00	-	12:08	12:13	12:19	12:23	12:28	-	-	-	12:36	12:41	12:47	-	12:53
16J	12:15	-	12:23	12:28	12:34	12:38	-	12:43	12:53	-	-	-	-	-	-
16D	12:30	-	12:38	12:43	12:49	12:53	12:58	-	-	-	1:06	1:11	-	1:19	1:24
16J	12:45	-	12:53	12:58	1:04	1:08	-	1:13	1:23	-	-	-	-	-	-
16A	1:00	-	1:08	1:13	1:19	1:23	1:28	-	-	-	1:36	1:41	1:47	-	1:53
16J	1:15	-	1:23	1:28	1:34	1:38	-	1:43	1:53	-	-	-	-	-	-
16D	1:30	-	1:38	1:43	1:49	1:53	1:58	-	-	-	2:06	2:11	-	2:19	2:24
16J	1:45	-	1:53	1:58	2:04	2:08	-	2:13	2:23	-	-	-	-	-	-
16A	2:00	-	2:08	2:13	2:19	2:23	2:28	-	-	-	2:36	2:41	2:47	-	2:53
16J	2:15	-	2:23	2:28	2:34	2:38	-	2:43	2:53	-	-	-	-	-	-
16D	2:30	-	2:38	2:43	2:49	2:53	2:58	-	-	-	3:06	3:11	-	3:19	3:24
16B/	2:40	-	2:48	2:53	2:59	3:03	3:08	-	3:18	-	-	-	-	-	-
16J	2:50	-	2:58	3:03	3:09	3:13	-	3:18	3:28	-	-	-	-	-	-
16A	3:00	-	3:08	3:13	3:19	3:23	3:28	-	-	-	3:36	3:41	3:47	-	3:53
16B/	3:10	-	3:18	3:23	3:29	3:33	3:38	-	3:48	-	-	-	-	-	-
16J	3:20	-	3:28	3:33	3:39	3:43	-	3:48	3:58	-	-	-	-	-	-

16

A,B,D,E,J,P - Columbia Pike Line

Columbia Pike Line

Westbound To Annandale

Monday thru Friday — Lunes a viernes

Route Number	Pentagon	Pentagon City	Columbia Pike & Orme St.	Columbia Pike & Walter Reed Dr.	Columbia Pike & George Mason Dr.	Columbia Pike & Buchanan St.	Columbia Pike & Carlin Springs Rd.	Leesburg Pike & Jefferson St.	Glen Carlyn & Vista Drs. (CULMORE)	Lake & Tyler Sts.	Columbia Pike & Lincolnia Rd.	Columbia Pike & Evergreen La.	Rt. 236 & Medford Dr.	Heritage & Killebrew Drs.	Patriot & Americana Drs. (ANNANDALE)
PM Service — Servicio vespertino															
16D	3:30	-	3:38	3:43	3:49	3:53	3:58	-	-	-	4:06	4:11	-	4:19	4:24
16B/	3:40	-	3:48	3:53	3:59	4:03	4:08	-	4:18	-	-	-	-	-	-
16J	3:50	-	3:58	4:03	4:09	4:13	-	4:18	4:28	-	-	-	-	-	-
16A	4:00	-	4:08	4:13	4:19	4:23	4:28	-	-	-	4:36	4:41	4:47	-	4:53
16B/	4:10	-	4:18	4:23	4:29	4:33	4:38	-	4:48	-	-	-	-	-	-
16J	4:20	-	4:28	4:33	4:39	4:43	-	4:48	4:58	-	-	-	-	-	-
16D	4:30	-	4:38	4:43	4:49	4:53	4:58	-	-	-	5:06	5:11	-	5:19	5:24
16B/	4:36	-	4:44	4:49	4:55	4:59	5:04	-	5:14	-	-	-	-	-	-
16J	4:48	-	4:56	5:01	5:07	5:11	-	5:16	5:26	-	-	-	-	-	-
16A	4:55	-	5:03	5:08	5:14	5:18	5:23	-	-	-	5:32	5:38	5:46	-	5:51
16B/	5:08	-	5:16	5:21	5:27	5:31	5:36	-	5:46	-	-	-	-	-	-
16J	5:20	-	5:28	5:34	5:40	5:44	-	5:49	5:59	-	-	-	-	-	-
16D	5:25	-	5:33	5:38	5:44	5:48	5:53	-	-	-	6:02	6:08	-	6:16	6:21
16B/	5:37	-	5:45	5:50	5:56	6:00	6:05	-	6:15	-	-	-	-	-	-
16J	5:49	-	5:57	6:03	6:09	6:13	-	6:18	6:28	-	-	-	-	-	-
16A	6:01	-	6:09	6:14	6:19	6:22	6:26	-	-	-	6:33	6:37	6:47	-	6:53
16B/	6:13	-	6:21	6:26	6:31	6:34	6:38	-	6:47	-	-	-	-	-	-
16J	6:19	-	6:27	6:33	6:38	6:41	-	6:45	6:54	-	-	-	-	-	-
16D	6:31	-	6:39	6:44	6:49	6:52	6:56	-	-	-	7:03	7:07	-	7:16	7:21
16B/	6:37	-	6:45	6:50	6:55	6:58	7:02	-	7:11	-	-	-	-	-	-
16J	6:43	-	6:51	6:57	7:02	7:05	-	7:09	7:18	-	-	-	-	-	-
16B/	6:50	-	6:58	7:03	7:08	7:10	7:14	-	7:24	-	-	-	-	-	-
16A	7:00	-	7:08	7:13	7:18	7:20	7:24	-	-	-	7:32	7:35	7:40	-	7:45
16J	7:15	-	7:23	7:29	7:34	7:36	-	7:41	7:51	-	-	-	-	-	-
16D	7:30	-	7:38	7:43	7:48	7:50	7:54	-	-	-	8:02	8:05	-	8:11	8:15
16J	7:45	-	7:53	7:59	8:04	8:06	-	8:11	8:21	-	-	-	-	-	-
16A	8:00	-	8:08	8:13	8:18	8:20	8:24	-	-	-	8:32	8:35	8:40	-	8:45
16J	8:15	-	8:23	8:29	8:34	8:36	-	8:41	8:51	-	-	-	-	-	-
16A	8:30	-	8:38	8:43	8:48	8:50	8:54	-	-	-	9:02	9:05	9:10	-	9:15
16J	8:45	-	8:53	8:59	9:04	9:06	-	9:11	9:21	-	-	-	-	-	-
16B/	9:00	-	9:08	9:13	9:18	9:20	9:24	-	9:34	-	-	-	-	-	-
16J	9:15	-	9:23	9:29	9:34	9:36	-	9:41	9:51	-	-	-	-	-	-
16A	9:30	-	9:37	9:41	9:45	9:47	9:51	-	-	-	9:57	9:59	10:03	-	10:07
16B/	9:45	-	9:52	9:57	10:01	10:03	10:07	-	10:14	-	-	-	-	-	-
16B/	10:01	-	10:08	10:13	10:17	10:19	10:23	-	10:30	-	-	-	-	-	-
16A	10:21	-	10:28	10:32	10:36	10:38	10:42	-	-	-	10:48	10:50	10:54	-	10:58
16B/	10:41	-	10:48	10:53	10:57	10:59	11:03	-	11:10	-	-	-	-	-	-
16B/	11:01	-	11:08	11:13	11:17	11:19	11:23	-	11:30	-	-	-	-	-	-
16B/	11:15	-	11:22	11:27	11:31	11:33	11:37	-	11:44	-	-	-	-	-	-
16B	11:30	-	11:37	11:41	11:45	11:47	11:51	-	-	11:59	12:04	12:06	12:10	-	12:14
16E/	11:50	11:55	11:59	12:02	12:06	12:08	12:12	-	12:19	-	-	-	-	-	-
After Midnight Service — Servicio después de la medianoche															
16E/	12:10	12:15	12:19	12:22	12:26	12:28	12:32	-	12:39	-	-	-	-	-	-
16E/	12:30	12:35	12:39	12:42	12:46	12:48	12:52	-	12:59	-	-	-	-	-	-
16E/	1:10	1:15	1:19	1:22	1:26	1:28	1:32	-	1:39	-	-	-	-	-	-
❍ **16E/**	1:30	1:35	1:39	1:42	1:46	1:48	1:52	-	1:59	-	-	-	-	-	-
❍ **16E/**	2:30	2:35	2:39	2:42	2:46	2:48	2:52	-	2:59	-	-	-	-	-	-
❍ **16E/**	3:30	3:35	3:39	3:42	3:46	3:48	3:52	-	3:59	-	-	-	-	-	-

❍ — *Trip operates Friday only.*
Los autobuses funcionan solamente el viernes.

16

A,B,D,E,J,P - Columbia Pike Line

Columbia Pike Line

Eastbound To Pentagon station

Saturday — En sábados

Route Number	Patriot & Americana Drs.	Rt. 236 & Medford Dr.	John Marr Dr. & Columbia Pike	Columbia Pike & Lincolnia Rd.	Lake & Tyler Sts.	Glen Carlyn & Vista Drs.	Jefferson St. & Leesburg Pike	Columbia Pike & Carlin Springs Rd.	Columbia Pike & Four Mile Run Dr.	Columbia Pike & George Mason Dr.	Columbia Pike & Walter Reed Dr.	Columbia Pike & Orme St.	Pentagon City Metro	PENTAGON Metro
AM Service — Servicio matutino														
16B	-	-	-	-	-	5:29	-	5:34	5:37	5:39	5:43	5:47	-	5:50
16B	-	-	-	-	-	6:04	-	6:09	6:12	6:14	6:18	6:22	-	6:25
16B	6:12	6:16	6:20	6:25	6:28	6:31	-	6:37	6:41	6:43	6:47	6:51	-	6:55
16B	-	-	-	-	-	6:47	-	6:53	6:57	6:59	7:03	7:07	-	7:11
16B	6:43	6:47	6:51	6:56	6:59	7:02	-	7:08	7:12	7:14	7:18	7:22	-	7:26
16B	6:58	7:02	7:06	7:11	7:14	7:17	-	7:23	7:27	7:29	7:33	7:37	-	7:41
16J	-	-	-	-	-	7:28	7:37	-	7:42	7:44	7:48	7:52	-	7:56
16B	7:30	7:34	7:38	7:43	7:46	7:49	-	7:55	7:59	8:01	8:05	8:09	-	8:13
16J	-	-	-	-	-	8:00	8:09	-	8:14	8:16	8:20	8:24	-	8:28
16B	8:00	8:04	8:08	8:13	8:16	8:19	-	8:25	8:29	8:31	8:35	8:39	-	8:43
16J	-	-	-	-	-	8:30	8:39	-	8:44	8:46	8:50	8:54	-	8:58
16B	8:30	8:34	8:38	8:43	8:46	8:49	-	8:55	8:59	9:01	9:05	9:09	-	9:13
16B	-	-	-	-	-	9:04	-	9:10	9:14	9:16	9:20	9:24	-	9:28
16J	-	-	-	-	-	9:12	9:21	-	9:26	9:28	9:32	9:36	-	9:40
16B	9:07	9:11	9:15	9:20	9:23	9:26	-	9:32	9:36	9:38	9:42	9:46	-	9:50
16J	-	-	-	-	-	9:37	9:46	-	9:51	9:53	9:57	10:01	-	10:05
16B	9:29	9:34	9:40	9:45	9:49	9:52	-	10:00	10:04	10:06	10:11	10:16	-	10:20
16J	-	-	-	-	-	10:04	10:14	-	10:19	10:21	10:26	10:31	-	10:35
16B	9:59	10:04	10:10	10:15	10:19	10:22	-	10:30	10:34	10:36	10:41	10:46	-	10:50
16J	-	-	-	-	-	10:34	10:44	-	10:49	10:51	10:56	11:01	-	11:05
16B	10:29	10:34	10:40	10:45	10:49	10:52	-	11:00	11:04	11:06	11:11	11:16	-	11:20
16J	-	-	-	-	-	11:04	11:14	-	11:19	11:21	11:26	11:31	-	11:35
16B	10:59	11:04	11:10	11:15	11:19	11:22	-	11:30	11:34	11:36	11:41	11:46	-	11:50
16J	-	-	-	-	-	11:34	11:44	-	11:49	11:51	11:56	12:01	-	12:05
16B	11:29	11:34	11:40	11:45	11:49	11:52	-	12:00	12:04	12:06	12:11	12:16	-	12:20
16J	-	-	-	-	-	12:04	12:14	-	12:19	12:21	12:26	12:31	-	12:35
16B	11:59	12:04	12:10	12:15	12:19	12:22	-	12:30	12:34	12:36	12:41	12:46	-	12:50
PM Service — Servicio vespertino														
16J	-	-	-	-	-	12:34	12:44	-	12:49	12:51	12:56	1:01	-	1:05
16B	12:32	12:37	12:43	12:48	12:52	12:55	-	1:03	1:07	1:09	1:14	1:19	-	1:23
16J	-	-	-	-	-	1:07	1:17	-	1:22	1:24	1:29	1:34	-	1:38
16B	1:02	1:07	1:13	1:18	1:22	1:25	-	1:33	1:37	1:39	1:44	1:49	-	1:53
16J	-	-	-	-	-	1:37	1:47	-	1:52	1:54	1:59	2:04	-	2:08
16B	1:32	1:37	1:43	1:48	1:52	1:55	-	2:03	2:07	2:09	2:14	2:19	-	2:23
16J	-	-	-	-	-	2:07	2:17	-	2:22	2:24	2:29	2:34	-	2:38
16B	2:02	2:07	2:13	2:18	2:22	2:25	-	2:33	2:37	2:39	2:44	2:49	-	2:53

On four Federal holidays, Columbus Day, Veterans' Day, Martin L. King Day, and Presidents' Day, Metrobus will run on a Saturday supplemental schedule. On these holidays, all Saturday trips will operate.

16

A,B,D,E,J,P - Columbia Pike Line

Columbia Pike Line

Eastbound To Pentagon station

Saturday — En sábados

Route Number	Patriot & Americana Drs.	Rt. 236 & Medford Dr.	John Marr Dr. & Columbia Pike	Columbia Pike & Lincolnia Rd.	Lake & Tyler Sts.	Glen Carlyn & Vista Drs.	Jefferson St. & Leesburg Pike	Columbia Pike & Carlin Springs Rd.	Columbia Pike & Four Mile Run Dr.	Columbia Pike & George Mason Dr.	Columbia Pike & Walter Reed Dr.	Columbia Pike & Orme St.	Pentagon City Metro	PENTAGON Metro
PM Service — Servicio vespertino														
16J	-	-	-	-	-	2:37	2:47	-	2:52	2:54	2:59	3:04	-	3:08
16B	2:32	2:37	2:43	2:48	2:52	2:55	-	3:03	3:07	3:09	3:14	3:19	-	3:23
16J	-	-	-	-	-	3:07	3:17	-	3:22	3:24	3:29	3:34	-	3:38
16B	3:02	3:07	3:13	3:18	3:22	3:25	-	3:33	3:37	3:39	3:44	3:49	-	3:53
16J	-	-	-	-	-	3:37	3:47	-	3:52	3:54	3:59	4:04	-	4:08
16B	3:32	3:37	3:43	3:48	3:52	3:55	-	4:03	4:07	4:09	4:14	4:19	-	4:23
16J	-	-	-	-	-	4:07	4:17	-	4:22	4:24	4:29	4:34	-	4:38
16B	4:02	4:07	4:13	4:18	4:22	4:25	-	4:33	4:37	4:39	4:44	4:49	-	4:53
16J	-	-	-	-	-	4:37	4:47	-	4:52	4:54	4:59	5:04	-	5:08
16B	4:32	4:37	4:43	4:48	4:52	4:55	-	5:03	5:07	5:09	5:14	5:19	-	5:23
16J	-	-	-	-	-	5:07	5:17	-	5:22	5:24	5:29	5:34	-	5:38
16B	5:02	5:07	5:13	5:18	5:22	5:25	-	5:33	5:37	5:39	5:44	5:49	-	5:53
16J	-	-	-	-	-	5:37	5:47	-	5:52	5:54	5:59	6:04	-	6:08
16B	5:32	5:37	5:43	5:48	5:52	5:55	-	6:03	6:07	6:09	6:14	6:19	-	6:23
16J	-	-	-	-	-	6:07	6:17	-	6:22	6:24	6:29	6:34	-	6:38
16B	6:10	6:15	6:19	6:23	6:27	6:28	-	6:35	6:38	6:40	6:44	6:48	-	6:52
16J	-	-	-	-	-	6:39	6:48	-	6:53	6:55	6:59	7:03	-	7:07
16B	6:40	6:45	6:49	6:53	6:57	6:58	-	7:05	7:08	7:10	7:14	7:18	-	7:22
16J	-	-	-	-	-	7:09	7:18	-	7:23	7:25	7:29	7:33	-	7:37
16B	7:10	7:15	7:19	7:23	7:27	7:28	-	7:35	7:38	7:40	7:44	7:48	-	7:52
16J	-	-	-	-	-	7:39	7:48	-	7:53	7:55	7:59	8:03	-	8:07
16B	7:40	7:45	7:49	7:53	7:57	7:58	-	8:05	8:08	8:10	8:14	8:18	-	8:22
16J	-	-	-	-	-	8:08	8:17	-	8:22	8:24	8:28	8:32	-	8:36
16B	8:08	8:13	8:17	8:21	8:25	8:26	-	8:33	8:36	8:38	8:42	8:46	-	8:50
16J	-	-	-	-	-	8:36	8:45	-	8:50	8:52	8:56	9:00	-	9:04
16B	8:37	8:42	8:46	8:50	8:54	8:55	-	9:02	9:05	9:07	9:11	9:15	-	9:19
16J	-	-	-	-	-	9:06	9:15	-	9:20	9:22	9:26	9:30	-	9:34
16B	9:16	9:21	9:25	9:29	9:33	9:34	-	9:41	9:44	9:46	9:50	9:54	-	9:58
16B	9:46	9:51	9:55	9:59	10:03	10:04	-	10:11	10:14	10:16	10:20	10:24	-	10:28
16B	10:16	10:21	10:25	10:29	10:33	10:34	-	10:41	10:44	10:46	10:50	10:54	-	10:58
16E	-	-	-	-	-	11:04	-	11:10	11:13	11:15	11:19	11:23	11:27	11:32
16E	-	-	-	-	-	11:27	-	11:33	11:36	11:38	11:42	11:46	11:50	11:55
16E	-	-	-	-	-	11:57	-	12:03	12:06	12:08	12:12	12:16	12:20	12:25
After Midnight Service — Servicio después de la medianoche														
16E	-	-	-	-	-	12:32	-	12:38	12:41	12:43	12:47	12:51	12:55	1:00
16E	-	-	-	-	-	1:02	-	1:08	1:11	1:13	1:17	1:21	1:25	1:30
16E	-	-	-	-	-	1:41	-	1:47	1:50	1:52	1:56	2:00	2:04	2:09
16E	-	-	-	-	-	2:14	-	2:20	2:23	2:25	2:29	2:33	2:37	2:42

On four Federal holidays, Columbus Day, Veterans' Day, Martin L. King Day, and Presidents' Day, Metrobus will run on a Saturday supplemental schedule. On these holidays, all Saturday trips will operate.

16

A,B,D,E,J,P - Columbia Pike Line

Columbia Pike Line

Westbound To Annandale

Saturday — En sábados

Route Number	Pentagon	Pentagon City	Columbia Pike & Orme St.	Columbia Pike & Walter Reed Dr.	Columbia Pike & George Mason Dr.	Columbia Pike & Buchanan St.	Columbia Pike & Carlin Springs Rd.	Leesburg Pike & Jefferson St.	Glen Carlyn & Vista Drs. (CULMORE)	Lake & Tyler Sts.	Columbia Pike & Lincolnia Rd.	Columbia Pike & Evergreen La.	Rt. 236 & Medford Dr.	Patriot & Americana Drs. (ANNANDALE)
AM Service — Servicio matutino														
16B	5:55	-	6:03	6:06	6:10	6:12	6:15	-	-	6:22	6:26	6:29	6:33	6:38
16B	6:30	-	6:38	6:41	6:45	6:47	6:50	-	-	6:57	7:01	7:04	7:08	7:13
16B	7:00	-	7:08	7:11	7:15	7:17	7:20	-	-	7:27	7:31	7:34	7:38	7:43
16J	7:15	-	7:23	7:25	7:29	7:31	-	7:34	7:44	-	-	-	-	-
16B	7:30	-	7:38	7:41	7:45	7:47	7:50	-	-	7:57	8:01	8:04	8:08	8:13
16J	7:45	-	7:53	7:55	7:59	8:01	-	8:04	8:14	-	-	-	-	-
16B	8:00	-	8:08	8:11	8:15	8:17	8:20	-	-	8:27	8:31	8:34	8:38	8:43
16J	8:15	-	8:22	8:25	8:29	8:31	-	8:37	8:48	-	-	-	-	-
16B	8:30	-	8:37	8:41	8:45	8:47	8:51	-	-	8:59	9:03	9:06	9:12	9:17
16J	8:45	-	8:52	8:55	8:59	9:01	-	9:07	9:18	-	-	-	-	-
16B	9:00	-	9:07	9:11	9:15	9:17	9:21	-	-	9:29	9:33	9:36	9:42	9:47
16J	9:15	-	9:22	9:25	9:29	9:31	-	9:37	9:48	-	-	-	-	-
16B	9:30	-	9:37	9:41	9:45	9:47	9:51	-	-	9:59	10:03	10:06	10:12	10:17
16J	9:45	-	9:52	9:55	9:59	10:01	-	10:07	10:18	-	-	-	-	-
16B	10:00	-	10:07	10:11	10:15	10:17	10:21	-	-	10:29	10:33	10:36	10:42	10:47
16J	10:15	-	10:22	10:25	10:29	10:31	-	10:37	10:48	-	-	-	-	-
16B	10:30	-	10:37	10:41	10:45	10:47	10:51	-	-	10:59	11:03	11:06	11:12	11:17
16J	10:45	-	10:52	10:55	10:59	11:01	-	11:07	11:18	-	-	-	-	-
16B	11:00	-	11:07	11:11	11:15	11:17	11:21	-	-	11:29	11:33	11:36	11:42	11:47
16J	11:15	-	11:22	11:25	11:29	11:31	-	11:37	11:48	-	-	-	-	-
16B	11:30	-	11:38	11:43	11:48	11:51	11:56	-	-	12:06	12:11	12:15	12:23	12:28
16J	11:45	-	11:53	11:57	12:02	12:05	-	12:13	12:26	-	-	-	-	-
PM Service — Servicio vespertino														
16B	12:00	-	12:08	12:13	12:18	12:21	12:26	-	-	12:36	12:41	12:45	12:53	12:58
16J	12:15	-	12:23	12:27	12:32	12:35	-	12:43	12:56	-	-	-	-	-
16B	12:30	-	12:38	12:43	12:48	12:51	12:56	-	-	1:06	1:11	1:15	1:23	1:28
16J	12:45	-	12:53	12:57	1:02	1:05	-	1:13	1:26	-	-	-	-	-
16B	1:00	-	1:08	1:13	1:18	1:21	1:26	-	-	1:36	1:41	1:45	1:53	1:58
16J	1:15	-	1:23	1:27	1:32	1:35	-	1:43	1:56	-	-	-	-	-
16B	1:30	-	1:38	1:43	1:48	1:51	1:56	-	-	2:06	2:11	2:15	2:23	2:28
16J	1:45	-	1:53	1:57	2:02	2:05	-	2:13	2:26	-	-	-	-	-
16B	2:00	-	2:08	2:13	2:18	2:21	2:26	-	-	2:36	2:41	2:45	2:53	2:58
16J	2:15	-	2:23	2:27	2:32	2:35	-	2:43	2:56	-	-	-	-	-
16B	2:30	-	2:38	2:43	2:48	2:51	2:56	-	-	3:06	3:11	3:15	3:23	3:28
16J	2:45	-	2:53	2:57	3:02	3:05	-	3:13	3:26	-	-	-	-	-
16B	3:00	-	3:08	3:13	3:18	3:21	3:26	-	-	3:36	3:41	3:45	3:53	3:58
16J	3:15	-	3:23	3:27	3:32	3:35	-	3:43	3:56	-	-	-	-	-
16B	3:30	-	3:38	3:43	3:48	3:51	3:56	-	-	4:06	4:11	4:15	4:23	4:28
16J	3:45	-	3:53	3:57	4:02	4:05	-	4:13	4:26	-	-	-	-	-
16B	4:00	-	4:08	4:13	4:18	4:21	4:26	-	-	4:36	4:41	4:45	4:53	4:58
16J	4:15	-	4:23	4:27	4:32	4:35	-	4:43	4:56	-	-	-	-	-

On four Federal holidays, Columbus Day, Veterans' Day, Martin L. King Day, and Presidents' Day, Metrobus will run on a Saturday supplemental schedule. On these holidays, all Saturday trips will operate.

16

A,B,D,E,J,P - Columbia Pike Line

Columbia Pike Line

Westbound To Annandale

Saturday — En sábados

Route Number	Pentagon	Pentagon City	Columbia Pike & Orme St.	Columbia Pike & Walter Reed Dr.	Columbia Pike & George Mason Dr.	Columbia Pike & Buchanan St.	Columbia Pike & Carlin Springs Rd.	Leesburg Pike & Jefferson St.	Glen Carlyn & Vista Drs. (CULMORE)	Lake & Tyler Sts.	Columbia Pike & Lincolnia Rd.	Columbia Pike & Evergreen La.	Rt. 236 & Medford Dr.	Patriot & Americana Drs. (ANNANDALE)
PM Service — Servicio vespertino														
16B	4:30	-	4:38	4:43	4:48	4:51	4:56	-	-	5:06	5:11	5:15	5:23	5:28
16J	4:45	-	4:53	4:57	5:02	5:05	-	5:13	5:26	-	-	-	-	-
16B	5:00	-	5:07	5:12	5:16	5:19	5:24	-	-	5:34	5:38	5:42	5:48	5:52
16J	5:15	-	5:22	5:26	5:30	5:33	-	5:40	5:52	-	-	-	-	-
16B	5:30	-	5:37	5:42	5:46	5:49	5:54	-	-	6:04	6:08	6:12	6:18	6:22
16J	5:45	-	5:52	5:56	6:00	6:03	-	6:10	6:22	-	-	-	-	-
16B	6:00	-	6:07	6:12	6:16	6:19	6:24	-	-	6:34	6:38	6:42	6:48	6:52
16J	6:15	-	6:22	6:26	6:30	6:33	-	6:40	6:52	-	-	-	-	-
16B	6:30	-	6:37	6:42	6:46	6:49	6:54	-	-	7:04	7:08	7:12	7:18	7:22
16J	6:45	-	6:52	6:56	7:00	7:03	-	7:10	7:22	-	-	-	-	-
16B	7:00	-	7:07	7:12	7:16	7:19	7:24	-	-	7:34	7:38	7:42	7:48	7:52
16J	7:15	-	7:22	7:26	7:30	7:33	-	7:40	7:52	-	-	-	-	-
16B	7:30	-	7:37	7:41	7:45	7:47	7:51	-	-	7:57	8:01	8:04	8:08	8:12
16J	7:45	-	7:52	7:55	7:59	8:01	-	8:07	8:17	-	-	-	-	-
16B	8:00	-	8:07	8:11	8:15	8:17	8:21	-	-	8:27	8:31	8:34	8:38	8:42
16J	8:15	-	8:22	8:25	8:29	8:31	-	8:37	8:47	-	-	-	-	-
16B	8:30	-	8:37	8:41	8:45	8:47	8:51	-	-	8:57	9:01	9:04	9:08	9:12
16J	8:45	-	8:52	8:55	8:59	9:01	-	9:07	9:17	-	-	-	-	-
16B	9:00	-	9:07	9:11	9:15	9:17	9:21	-	-	9:27	9:31	9:34	9:38	9:42
16J	9:15	-	9:22	9:25	9:29	9:31	-	9:37	9:47	-	-	-	-	-
16B	9:30	-	9:37	9:41	9:45	9:47	9:51	-	-	9:57	10:01	10:04	10:08	10:12
16B	10:03	-	10:10	10:14	10:18	10:20	10:24	-	-	10:30	10:34	10:37	10:41	10:45
16B/	10:33	-	10:40	10:44	10:48	10:50	10:54	-	11:02	-	-	-	-	-
16E/	11:03	11:08	11:13	11:16	11:20	11:22	11:26	-	11:34	-	-	-	-	-
16E/	11:21	11:26	11:31	11:34	11:38	11:40	11:44	-	11:52	-	-	-	-	-
16E/	11:41	11:46	11:50	11:52	11:55	11:57	12:00	-	12:06	-	-	-	-	-
After Midnight Service — Servicio después de la medianoche														
16E/	12:01	12:06	12:10	12:12	12:15	12:17	12:20	-	12:26	-	-	-	-	-
16E/	12:30	12:35	12:39	12:41	12:44	12:46	12:49	-	12:55	-	-	-	-	-
16E/	1:09	1:14	1:18	1:20	1:23	1:25	1:28	-	1:34	-	-	-	-	-
16E/	1:41	1:46	1:50	1:52	1:55	1:57	2:00	-	2:06	-	-	-	-	-
16E/	2:30	2:35	2:39	2:41	2:44	2:46	2:49	-	2:55	-	-	-	-	-
16E/	3:30	3:35	3:39	3:41	3:44	3:46	3:49	-	3:55	-	-	-	-	-

On four Federal holidays, Columbus Day, Veterans' Day, Martin L. King Day, and Presidents' Day, Metrobus will run on a Saturday supplemental schedule. On these holidays, all Saturday trips will operate.

16

A,B,D,E,J,P - Columbia Pike Line

Columbia Pike Line

Eastbound To Pentagon station

Sunday — En domingo

Route Number	Patriot & Ameri-cana Drs.	Rt. 236 & Medford Dr.	John Marr Dr. & Colum-bia Pike	Colum-bia Pike & Lincolnia Rd.	Lake & Tyler Sts.	Glen Carlyn & Vista Drs.	Jefferson St. & Co-lumbia Pike	Colum-bia Pike & Carlin Springs Rd.	Colum-bia Pike & Four Mile Run Dr.	Colum-bia Pike & George Mason Dr.	Colum-bia Pike & Walter Reed Dr.	Colum-bia Pike & Orme St.	Pentagon City	PENTA-GON
AM Service — Servicio matutino														
16B	-	-	-	-	-	5:59	-	6:06	6:10	6:12	6:17	6:22	-	6:25
16B	-	-	-	-	-	6:29	-	6:36	6:40	6:42	6:47	6:52	-	6:55
16B	6:37	6:42	6:47	6:52	6:56	6:59	-	7:06	7:10	7:12	7:17	7:22	-	7:25
16B	-	-	-	-	-	7:21	-	7:28	7:32	7:34	7:39	7:44	-	7:47
16B	7:29	7:34	7:39	7:44	7:48	7:51	-	7:58	8:02	8:04	8:09	8:14	-	8:17
16B	-	-	-	-	-	8:21	-	8:28	8:32	8:34	8:39	8:44	-	8:47
16B	8:22	8:28	8:34	8:39	8:44	8:46	-	8:55	8:59	9:02	9:08	9:14	-	9:17
16P	-	-	-	-	-	9:09	9:19	-	9:24	9:27	9:33	9:38	9:43	9:47
16B	9:22	9:28	9:34	9:39	9:44	9:46	-	9:55	9:59	10:02	10:08	10:14	-	10:17
16P	-	-	-	-	-	10:09	10:19	-	10:24	10:27	10:33	10:38	10:43	10:47
16B	10:22	10:28	10:34	10:39	10:44	10:46	-	10:55	10:59	11:02	11:08	11:14	-	11:17
16P	-	-	-	-	-	11:07	11:19	-	11:25	11:28	11:34	11:39	11:45	11:50
16B	11:25	11:31	11:37	11:42	11:47	11:49	-	11:58	12:02	12:05	12:11	12:17	-	12:21
PM Service — Servicio vespertino														
16P	-	-	-	-	-	12:10	12:22	-	12:28	12:31	12:37	12:42	12:48	12:53
16B	12:25	12:31	12:37	12:42	12:47	12:49	-	12:58	1:02	1:05	1:11	1:17	-	1:21
16P	-	-	-	-	-	1:10	1:22	-	1:28	1:31	1:37	1:42	1:48	1:53
16B	1:25	1:31	1:37	1:42	1:47	1:49	-	1:58	2:02	2:05	2:11	2:17	-	2:21
16P	-	-	-	-	-	2:10	2:22	-	2:28	2:31	2:37	2:42	2:48	2:53
16B	2:25	2:31	2:37	2:42	2:47	2:49	-	2:58	3:02	3:05	3:11	3:17	-	3:21
16P	-	-	-	-	-	3:08	3:20	-	3:26	3:29	3:35	3:40	3:46	3:51
16B	3:25	3:31	3:37	3:42	3:47	3:49	-	3:58	4:02	4:05	4:11	4:17	-	4:21
16P	-	-	-	-	-	4:08	4:20	-	4:26	4:29	4:35	4:40	4:46	4:51
16B	4:25	4:31	4:37	4:42	4:47	4:49	-	4:58	5:02	5:05	5:11	5:17	-	5:21
16P	-	-	-	-	-	5:14	5:24	-	5:29	5:32	5:37	5:41	5:46	5:51
16B	5:24	5:30	5:36	5:42	5:46	5:48	-	5:56	6:00	6:03	6:08	6:13	-	6:17
16P	-	-	-	-	-	6:12	6:22	-	6:27	6:30	6:35	6:39	6:44	6:49
16B	6:24	6:30	6:36	6:42	6:46	6:48	-	6:56	7:00	7:03	7:08	7:13	-	7:17
16E	-	-	-	-	-	7:12	-	7:20	7:24	7:27	7:32	7:36	7:42	7:47
16B	7:24	7:30	7:36	7:42	7:46	7:48	-	7:56	8:00	8:03	8:08	8:13	-	8:17
16E	-	-	-	-	-	8:12	-	8:20	8:24	8:27	8:32	8:36	8:42	8:47
16B	8:28	8:34	8:39	8:43	8:47	8:48	-	8:57	9:02	9:04	9:09	9:13	-	9:17
16E	-	-	-	-	-	9:19	-	9:28	9:33	9:35	9:40	9:44	9:47	9:50
16E	9:40	9:46	9:53	9:56	10:00	10:01	-	10:07	10:11	10:12	10:16	10:20	10:22	10:25
16E	-	-	-	-	-	10:28	-	10:34	10:38	10:39	10:43	10:47	10:50	10:55
16E	-	-	-	-	-	10:58	-	11:04	11:08	11:09	11:13	11:17	11:20	11:25
16E	-	-	-	-	-	11:28	-	11:34	11:38	11:39	11:43	11:47	11:50	11:55
16E	-	-	-	-	-	11:58	-	12:04	12:08	12:09	12:13	12:17	12:20	12:25

16

A,B,D,E,J,P - Columbia Pike Line

Columbia Pike Line

Westbound To Annandale

Sunday — En domingo

Route Number	Pentagon	Pentagon City	Columbia Pike & Orme St.	Columbia Pike & Walter Reed Dr.	Columbia Pike & George Mason Dr.	Columbia Pike & Buchanan St.	Columbia Pike & Carlin Springs Rd.	Leesburg Pike & Jefferson St.	Glen Carlyn & Vista Drs. (CULMORE)	Lake & Tyler Sts.	Columbia Pike & Lincolnia Rd.	Columbia Pike & Evergreen La.	Rt. 236 & Medford Dr. Patriot &	Americana Drs. (ANNANDALE)
AM Service — Servicio matutino														
16B	6:00	-	6:06	6:11	6:16	6:17	6:20	-	-	6:28	6:32	6:36	6:41	6:45
16B/	6:30	-	6:36	6:41	6:46	6:47	6:50	-	6:57	-	-	-	-	-
16B	7:00	-	7:06	7:11	7:16	7:17	7:20	-	-	7:28	7:32	7:36	7:41	7:45
16B/	7:30	-	7:36	7:41	7:46	7:47	7:50	-	7:57	-	-	-	-	-
16B	8:00	-	8:06	8:11	8:16	8:17	8:20	-	-	8:28	8:32	8:36	8:41	8:45
16B/	8:30	-	8:36	8:41	8:46	8:47	8:50	-	8:57	-	-	-	-	-
16B	9:00	-	9:07	9:11	9:16	9:18	9:22	-	-	9:31	9:36	9:41	9:47	9:51
16B/	9:30	-	9:37	9:41	9:46	9:48	9:52	-	9:59	-	-	-	-	-
16B	10:00	-	10:07	10:11	10:16	10:18	10:22	-	-	10:31	10:36	10:41	10:47	10:51
16P	10:30	10:35	10:40	10:44	10:49	10:51	-	10:56	11:03	-	-	-	-	-
16B	11:00	-	11:07	11:12	11:18	11:20	11:25	-	-	11:35	11:40	11:44	11:51	11:55
16P	11:30	11:36	11:42	11:46	11:52	11:54	-	12:00	12:07	-	-	-	-	-
PM Service — Servicio vespertino														
16B	12:00	-	12:07	12:12	12:18	12:20	12:25	-	-	12:35	12:40	12:44	12:51	12:55
16P	12:30	12:36	12:42	12:46	12:52	12:54	-	1:00	1:07	-	-	-	-	-
16B	1:00	-	1:07	1:12	1:18	1:20	1:25	-	-	1:35	1:40	1:44	1:51	1:55
16P	1:30	1:36	1:42	1:46	1:52	1:54	-	2:00	2:07	-	-	-	-	-
16B	2:00	-	2:07	2:12	2:18	2:21	2:26	-	-	2:37	2:42	2:47	2:54	2:59
16P	2:30	2:36	2:41	2:46	2:52	2:55	-	3:02	3:09	-	-	-	-	-
16B	3:00	-	3:07	3:12	3:18	3:21	3:26	-	-	3:37	3:42	3:47	3:54	3:59
16P	3:30	3:36	3:41	3:46	3:52	3:55	-	4:02	4:09	-	-	-	-	-
16B	4:00	-	4:07	4:12	4:18	4:21	4:26	-	-	4:37	4:42	4:47	4:54	4:59
16P	4:30	4:36	4:41	4:46	4:52	4:55	-	5:02	5:09	-	-	-	-	-
16B	5:00	-	5:07	5:12	5:18	5:21	5:26	-	-	5:37	5:42	5:47	5:54	5:59
16P	5:30	5:36	5:41	5:46	5:52	5:55	-	6:02	6:09	-	-	-	-	-
16B	6:00	-	6:07	6:12	6:18	6:21	6:26	-	-	6:37	6:42	6:47	6:54	6:59
16P	6:30	6:36	6:41	6:46	6:52	6:55	-	7:02	7:09	-	-	-	-	-
16B	7:00	-	7:07	7:12	7:18	7:20	7:24	-	-	7:32	7:37	7:41	7:47	7:51
16P	7:30	7:36	7:40	7:44	7:50	7:52	-	7:58	8:05	-	-	-	-	-
16B	8:00	-	8:07	8:12	8:18	8:20	8:24	-	-	8:32	8:37	8:41	8:47	8:51
16E/	8:30	8:36	8:40	8:44	8:50	8:52	8:56	-	9:03	-	-	-	-	-
16B	9:00	-	9:07	9:12	9:18	9:20	9:24	-	-	9:32	9:37	9:41	9:47	9:51
16E/	9:30	9:36	9:40	9:44	9:50	9:52	9:56	-	10:03	-	-	-	-	-
16E	10:01	10:07	10:11	10:16	10:22	10:24	10:28	-	-	10:36	10:41	10:45	10:51	10:55
16E/	10:21	10:27	10:31	10:35	10:41	10:43	10:47	-	10:54	-	-	-	-	-
16E/	10:41	10:47	10:51	10:55	11:01	11:03	11:07	-	11:14	-	-	-	-	-
16E/	11:01	11:07	11:13	11:15	11:19	11:21	11:25	-	11:32	-	-	-	-	-
16E/	11:30	11:36	11:42	11:44	11:48	11:50	11:54	-	12:01	-	-	-	-	-
After Midnight Service — Servicio después de la medianoche														
16E/	12:00	12:06	12:12	12:14	12:18	12:20	12:24	-	12:31	-	-	-	-	-
16E/	12:30	12:36	12:42	12:44	12:48	12:50	12:54	-	1:01	-	-	-	-	-

Note: For additional Sunday service via Pentagon City see Route 16G—Columbia Heights West-Pentagon City Line.

16

L - Annandale-Skyline City- Pentagon Line

Annandale - Skyline City - Pentagon Line

Eastbound To Pentagon station

Monday thru Friday — Lunes a viernes

Route Number	Rt. 236 & John Marr Dr.	John Marr Dr. & Columbia Pike	Columbia Pike & Lincolnia Rd.	Seminary Rd. & Dawes Ave.	PENTAGON
AM Service — Servicio matutino					
16L	6:45	6:47	6:53	7:05	7:18
16L	7:15	7:17	7:23	7:35	7:48
16L	7:45	7:47	7:54	8:08	8:21

On four Federal holidays, Columbus Day, Veterans' Day, Martin L. King Day, and Presidents' Day, Metrobus will run on a Saturday supplemental schedule. On these holidays, this route will have no service.

Westbound To Annandale

Monday thru Friday — Lunes a viernes

Route Number	Pentagon	Seminary Rd. & Dawes Ave.	Columbia Pike & Lincolnia Rd.	John Marr Dr. & Columbia Pike	Rt. 236 & John Marr Dr. (ANNANDALE)
PM Service — Servicio vespertino					
16L	4:55	5:06	5:22	5:30	5:34
16L	5:25	5:36	5:52	6:00	6:04
16L	6:00	6:11	6:27	6:35	6:39

On four Federal holidays, Columbus Day, Veterans' Day, Martin L. King Day, and Presidents' Day, Metrobus will run on a Saturday supplemental schedule. On these holidays, this route will have no service.

How to use this timetable

- Use the map to find the stops closest to where you will get on and off the bus.
- Select the schedule (Weekday, Saturday, Sunday) for when you will travel. Along the top of the schedule, find the stop at or nearest the point where you will get on the bus. Follow that column down to the time you want to leave.
- Use the same method to find the times the bus is scheduled to arrive at the stop where you will get off the bus.
- If the bus stop is not listed, use the time shown for the bus stop before it as the time to wait at the stop.
- The end-of-the-line or last stop is listed in ALL CAPS on the schedule.

Cómo Usar este Horario

- Use este mapa para localizar las paradas más cercanas a donde se subirá y bajará del autobús.
- Seleccione el horario (Entre semana, sábado, domingo) de cuando viajará. A lo largo de la parte superior del horario, localice la parada o el punto más cercano a la parada en la que se subirá al autobús. Siga esa columna hacia abajo hasta la hora en la que desee salir.
- Utilice el mismo método para localizar las horas en que el autobús está programado para llegar a la parada en donde desea bajarse del autobús.
- Si la parada del autobús no está listada use la hora que se muestra en la parada anterior como la hora de espera en la parada.
- El final de la ruta o la última parada del autobús aparece en letras MAYÚSCULAS en el horario.

English-Español Schedule 12-29-13

16G,H,K

PikeRide

Columbia Heights West - Pentagon City Line

metrobus

Serves these locations-
Brinda servicio a estas ubicaciones

- Columbia Heights West (16G,K)
- Skyline City (16H)
- Barcroft
- Columbia Pike
- U.S. Air Force Memorial
- Pentagon City station (16G,H)
- Pentagon station (16K-Sat. & Sun. only)
- Crystal City station (16H)

www.wmata.com
Information Anytime 202-637-7000 TTY 202-638-3780

metro

Washington Metropolitan Area Transit Authority

A District of Columbia, Maryland and Virginia Transit Partnership

16G,H,K
Columbia Heights West Pentagon City Line

For route and schedule information
Call 202-637-7000
www.wmata.com

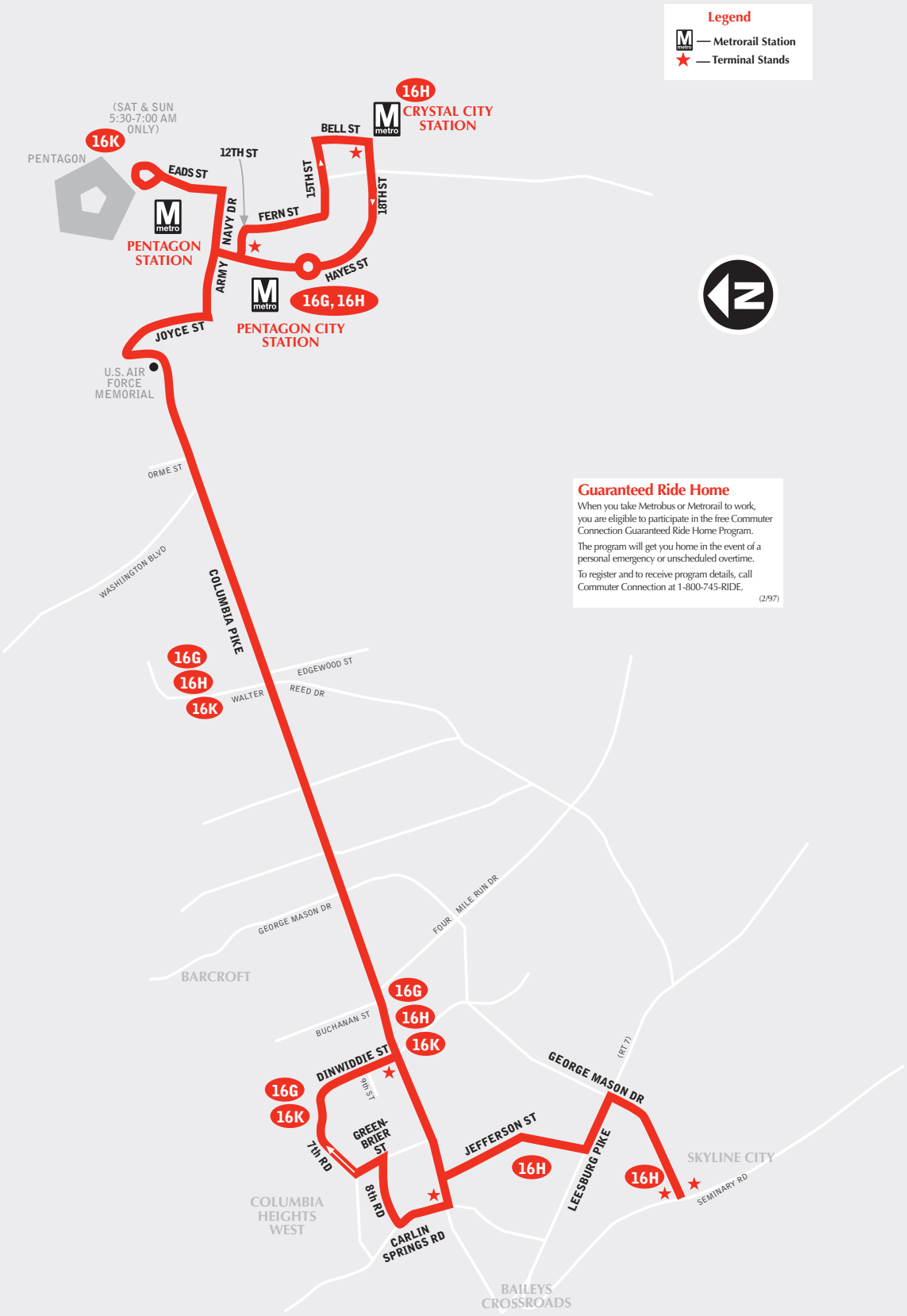

16G,H,K

Columbia Heights West - Pentagon City Line

Eastbound To Pentagon City/Crystal City stations

Monday thru Friday — Lunes a viernes

Route Number	Carlin Springs Rd. & Columbia Pike *	Greenbrier St. & 8th Rd. *	Dinwiddie & 9th Sts.	George Mason Dr. & Seminary Rd.	Jefferson St. & Leesburg Pike	Columbia Pike & Buchanan St.	Columbia Pike & George Mason Dr.	Columbia Pike & Walter Reed Dr.	Columbia Pike & Orme St.	PENTAGON CITY Metro	Bell & 18th Sts. (CRYSTAL CITY) Metro
AM Service — Servicio matutino											
16G	4:53	4:56	4:59	-	-	5:00	5:02	5:07	5:11	5:15	-
16G	5:05	5:08	5:11	-	-	5:12	5:14	5:19	5:23	5:27	-
16G	5:17	5:20	5:23	-	-	5:24	5:26	5:31	5:35	5:39	-
16G	5:29	5:32	5:35	-	-	5:36	5:38	5:43	5:47	5:51	-
16G	5:41	5:44	5:47	-	-	5:48	5:50	5:55	5:59	6:03	-
16G	-	-	6:01	-	-	6:02	6:04	6:09	6:13	6:17	-
16H	-	-	-	5:56	6:00	6:05	6:07	6:12	6:16	6:20	6:25
16G	-	-	6:10	-	-	6:11	6:13	6:18	6:22	6:26	-
16H	-	-	-	6:07	6:11	6:16	6:18	6:23	6:27	6:31	6:36
16G	-	-	6:22	-	-	6:23	6:25	6:30	6:34	6:38	-
16H	-	-	-	6:21	6:25	6:30	6:32	6:37	6:41	6:45	6:50
16G	-	-	6:35	-	-	6:36	6:38	6:43	6:47	6:51	-
16H/	-	-	-	6:33	6:37	6:42	6:44	6:49	6:53	6:57	-
16G	-	-	6:46	-	-	6:47	6:49	6:54	6:58	7:02	-
16H	-	-	-	6:41	6:45	6:50	6:52	6:57	7:01	7:05	7:10
16G	-	-	6:58	-	-	6:59	7:01	7:06	7:10	7:15	-
16H/	-	-	-	6:57	7:01	7:06	7:08	7:13	7:17	7:22	-
16G	-	-	7:10	-	-	7:11	7:13	7:18	7:22	7:27	-
16H	-	-	-	7:08	7:12	7:17	7:19	7:24	7:28	7:33	7:38
16G	-	-	7:22	-	-	7:23	7:25	7:30	7:34	7:39	-
16H/	-	-	-	7:18	7:22	7:27	7:29	7:34	7:38	7:43	-
16G	-	-	7:32	-	-	7:33	7:35	7:41	7:47	7:51	-
16H	-	-	-	7:29	7:33	7:38	7:40	7:46	7:52	7:56	8:01
16G	-	-	7:44	-	-	7:45	7:47	7:53	7:59	8:03	-
16H/	-	-	-	7:42	7:46	7:51	7:53	7:59	8:05	8:09	-
16G	-	-	7:56	-	-	7:57	7:59	8:05	8:11	8:15	-
16H	-	-	-	7:52	7:56	8:01	8:03	8:09	8:15	8:19	8:24
16G	-	-	8:08	-	-	8:09	8:11	8:17	8:23	8:27	-
16H/	-	-	-	8:06	8:10	8:15	8:17	8:23	8:29	8:33	-
16G	-	-	8:19	-	-	8:20	8:22	8:28	8:34	8:38	-
16H	-	-	-	8:17	8:21	8:26	8:28	8:34	8:40	8:44	8:49
16G	-	-	8:31	-	-	8:32	8:34	8:40	8:46	8:50	-
16H/	-	-	-	8:30	8:34	8:39	8:41	8:47	8:53	8:57	-
16G	-	-	8:45	-	-	8:46	8:48	8:54	9:00	9:04	-
16H	-	-	-	8:45	8:49	8:54	8:56	9:02	9:08	9:12	9:17
16G	-	-	8:58	-	-	8:59	9:02	9:07	9:11	9:15	-
16H/	-	-	-	8:56	9:00	9:05	9:08	9:13	9:17	9:21	-
16G	-	-	9:12	-	-	9:13	9:16	9:21	9:25	9:29	-
16G	-	-	9:27	-	-	9:28	9:31	9:36	9:40	9:44	-
16G	-	-	9:42	-	-	9:43	9:46	9:51	9:55	9:59	-
16G	-	-	9:57	-	-	9:58	10:01	10:06	10:10	10:14	-
16G	-	-	10:12	-	-	10:13	10:16	10:21	10:25	10:29	-
16G	-	-	10:27	-	-	10:28	10:31	10:36	10:40	10:44	-
16G	-	-	10:42	-	-	10:43	10:46	10:51	10:55	10:59	-
16G	-	-	10:57	-	-	10:58	11:01	11:06	11:10	11:14	-
16G	-	-	11:12	-	-	11:13	11:16	11:21	11:25	11:29	-
16G	-	-	11:27	-	-	11:28	11:31	11:36	11:40	11:44	-
16G	-	-	11:42	-	-	11:43	11:46	11:51	11:55	11:59	-
16G	-	-	11:57	-	-	11:58	12:01	12:06	12:10	12:14	-

* — *After 5:41 AM see westbound schedule for trip times through Columbia Heights West. Additional trip starts at Carlin Springs Rd. at 6:26 PM.*

16G,H,K

Columbia Heights West - Pentagon City Line

Eastbound To Pentagon City/Crystal City stations

Monday thru Friday — Lunes a viernes

Route Number	Carlin Springs Rd. & Columbia Pike ✱	Greenbrier St. & 8th Rd. ✱	Dinwiddie & 9th Sts.	George Mason Dr. & Seminary Rd.	Jefferson St. & Leesburg Pike	Columbia Pike & Buchanan St.	Columbia Pike & George Mason Dr.	Columbia Pike & Walter Reed Dr.	Columbia Pike & Orme St.	PENTAGON CITY Metro	Bell & 18th Sts. (CRYSTAL CITY) Metro
PM Service — Servicio vespertino											
16G	-	-	12:12	-	-	12:13	12:16	12:21	12:25	12:29	-
16G	-	-	12:27	-	-	12:28	12:31	12:36	12:40	12:44	-
16G	-	-	12:42	-	-	12:43	12:46	12:51	12:55	12:59	-
16G	-	-	12:57	-	-	12:58	1:01	1:06	1:10	1:14	-
16G	-	-	1:12	-	-	1:13	1:16	1:21	1:25	1:29	-
16G	-	-	1:27	-	-	1:28	1:31	1:36	1:40	1:44	-
16G	-	-	1:42	-	-	1:43	1:46	1:51	1:55	1:59	-
16G	-	-	1:57	-	-	1:58	2:01	2:06	2:10	2:14	-
16G	-	-	2:12	-	-	2:13	2:16	2:21	2:25	2:29	-
16G	-	-	2:27	-	-	2:28	2:31	2:36	2:40	2:44	-
16G	-	-	2:43	-	-	2:44	2:47	2:52	2:56	3:00	-
16G	-	-	2:58	-	-	2:59	3:02	3:07	3:11	3:15	-
16G	-	-	3:13	-	-	3:14	3:17	3:22	3:26	3:30	-
16G	-	-	3:28	-	-	3:29	3:32	3:37	3:41	3:45	-
16G	-	-	3:43	-	-	3:44	3:47	3:52	3:56	4:00	-
16G	-	-	3:57	-	-	3:58	4:01	4:06	4:10	4:14	-
16G	-	-	4:10	-	-	4:11	4:14	4:19	4:23	4:27	-
16G	-	-	4:22	-	-	4:23	4:26	4:31	4:35	4:39	-
16G	-	-	4:29	-	-	4:30	4:33	4:38	4:42	4:46	-
16G	-	-	4:41	-	-	4:42	4:45	4:50	4:54	4:58	-
16G	-	-	4:53	-	-	4:54	4:57	5:02	5:06	5:10	-
16G	-	-	5:05	-	-	5:06	5:09	5:14	5:18	5:22	-
16G	-	-	5:17	-	-	5:18	5:21	5:26	5:30	5:34	-
16G	-	-	5:33	-	-	5:34	5:37	5:42	5:46	5:50	-
16G	-	-	5:47	-	-	5:48	5:51	5:56	6:00	6:04	-
16G	-	-	5:59	-	-	6:00	6:03	6:08	6:12	6:16	-
16G	-	-	6:10	-	-	6:11	6:14	6:19	6:23	6:27	-
16G	-	-	6:24	-	-	6:25	6:27	6:31	6:35	6:38	-
16G	6:26	6:29	6:33	-	-	6:34	6:36	6:40	6:44	6:47	-
16G	-	-	6:47	-	-	6:48	6:50	6:54	6:58	7:01	-
16G	-	-	7:02	-	-	7:03	7:05	7:09	7:13	7:16	-
16G	-	-	7:17	-	-	7:18	7:20	7:24	7:28	7:31	-
16G	-	-	7:32	-	-	7:33	7:35	7:39	7:43	7:46	-
16G	-	-	7:47	-	-	7:48	7:50	7:54	7:58	8:01	-
16G	-	-	8:02	-	-	8:03	8:05	8:09	8:13	8:16	-
16G	-	-	8:17	-	-	8:18	8:20	8:24	8:28	8:31	-
16G	-	-	8:32	-	-	8:33	8:35	8:39	8:43	8:46	-
16G	-	-	8:48	-	-	8:49	8:51	8:55	8:59	9:02	-
16G	-	-	9:01	-	-	9:02	9:04	9:08	9:12	9:15	-
16G	-	-	9:21	-	-	9:22	9:23	9:27	9:30	9:33	-
16G	-	-	9:36	-	-	9:37	9:38	9:42	9:45	9:48	-
16G	-	-	9:50	-	-	9:51	9:52	9:56	9:59	10:02	-
16G	-	-	10:05	-	-	10:06	10:07	10:11	10:14	10:17	-
16G	-	-	10:20	-	-	10:21	10:22	10:26	10:29	10:32	-
16G	-	-	10:35	-	-	10:36	10:37	10:41	10:44	10:47	-

✱ — *After 5:41 AM see westbound schedule for trip times through Columbia Heights West. Additional trip starts at Carlin Springs Rd. at 6:26 PM.*

16G,H,K

Columbia Heights West - Pentagon City Line

Westbound To Skyline City/Columbia Heights West

Monday thru Friday — Lunes a viernes

Route Number	Bell & 18th Sts. (Crystal City) Ⓜ metro	Pentagon City Ⓜ metro	Columbia Pike & Orme St.	Columbia Pike & Walter Reed Dr.	Columbia Pike & George Mason Dr.	Columbia Pike & Buchanan St.	Jefferson St. & Leesburg Pike	George Mason Dr. & Seminary Rd. (SKYLINE CITY)	Carlin Springs Rd. & Columbia Pike ●	Greenbrier St. & 8th Rd. ●	Dinwiddie & 9th Sts. (COLUMBIA HTS WEST) ●
AM Service — Servicio matutino											
16G	-	5:33	5:37	5:42	5:46	5:49	-	-	5:53	5:56	5:59
16G	-	5:42	5:46	5:51	5:55	5:58	-	-	6:02	6:05	6:08
16G	-	5:54	5:58	6:03	6:07	6:10	-	-	6:14	6:17	6:20
16G	-	6:08	6:12	6:17	6:21	6:24	-	-	6:28	6:31	6:34
16G	-	6:18	6:22	6:27	6:31	6:34	-	-	6:38	6:41	6:44
16G	-	6:32	6:36	6:41	6:45	6:48	-	-	6:51	6:54	6:57
16G	-	6:43	6:47	6:52	6:56	6:59	-	-	7:02	7:05	7:08
16G	-	6:55	6:59	7:04	7:08	7:11	-	-	7:14	7:17	7:20
16G	-	7:03	7:08	7:13	7:18	7:20	-	-	7:24	7:27	7:30
16G	-	7:15	7:20	7:25	7:30	7:32	-	-	7:36	7:39	7:42
16G	-	7:27	7:32	7:37	7:42	7:44	-	-	7:48	7:51	7:54
16G	-	7:40	7:45	7:50	7:55	7:57	-	-	8:01	8:04	8:07
16G	-	7:51	7:56	8:01	8:06	8:08	-	-	8:12	8:15	8:18
16G	-	8:02	8:07	8:12	8:17	8:19	-	-	8:23	8:26	8:29
16G	-	8:17	8:22	8:27	8:32	8:34	-	-	8:38	8:41	8:44
16G	-	8:30	8:35	8:40	8:45	8:47	-	-	8:51	8:54	8:57
16G	-	8:43	8:48	8:53	8:58	9:00	-	-	9:04	9:07	9:10
16G	-	8:57	9:02	9:07	9:12	9:14	-	-	9:18	9:21	9:24
16G	-	9:10	9:15	9:20	9:26	9:30	-	-	9:34	9:37	9:41
16G	-	9:25	9:30	9:35	9:41	9:45	-	-	9:49	9:52	9:56
16G	-	9:40	9:45	9:50	9:56	10:00	-	-	10:04	10:07	10:11
16G	-	9:55	10:00	10:05	10:11	10:15	-	-	10:19	10:22	10:26
16G	-	10:10	10:15	10:20	10:26	10:30	-	-	10:34	10:37	10:41
16G	-	10:25	10:30	10:35	10:41	10:45	-	-	10:49	10:52	10:56
16G	-	10:40	10:45	10:50	10:56	11:00	-	-	11:04	11:07	11:11
16G	-	10:55	11:00	11:05	11:11	11:15	-	-	11:19	11:22	11:26
16G	-	11:10	11:15	11:20	11:26	11:30	-	-	11:34	11:37	11:41
16G	-	11:25	11:30	11:35	11:41	11:45	-	-	11:49	11:52	11:56
16G	-	11:40	11:45	11:50	11:56	12:00	-	-	12:04	12:07	12:11
16G	-	11:55	12:00	12:05	12:11	12:15	-	-	12:19	12:22	12:26
PM Service — Servicio vespertino											
16G	-	12:10	12:15	12:20	12:26	12:30	-	-	12:34	12:37	12:41
16G	-	12:25	12:30	12:35	12:41	12:45	-	-	12:49	12:52	12:56
16G	-	12:40	12:45	12:50	12:56	1:00	-	-	1:04	1:07	1:11
16G	-	12:55	1:00	1:05	1:11	1:15	-	-	1:19	1:22	1:26
16G	-	1:10	1:15	1:20	1:26	1:30	-	-	1:34	1:37	1:41
16G	-	1:25	1:30	1:35	1:41	1:45	-	-	1:49	1:52	1:56
16G	-	1:40	1:45	1:50	1:56	2:00	-	-	2:04	2:07	2:11
16G	-	1:55	2:00	2:05	2:11	2:15	-	-	2:19	2:22	2:26
16G	-	2:10	2:15	2:20	2:26	2:30	-	-	2:34	2:37	2:41
16G	-	2:25	2:30	2:35	2:41	2:45	-	-	2:49	2:52	2:56
16G	-	2:40	2:45	2:50	2:56	3:00	-	-	3:04	3:07	3:11
16G	-	2:56	3:01	3:06	3:12	3:16	-	-	3:20	3:23	3:27
16G	-	3:10	3:15	3:20	3:26	3:30	-	-	3:34	3:37	3:41
16G	-	3:25	3:30	3:35	3:41	3:45	-	-	3:49	3:52	3:56
16G	-	3:38	3:43	3:48	3:54	3:58	-	-	4:02	4:05	4:09
16G	-	3:49	3:54	3:59	4:05	4:09	-	-	4:13	4:16	4:20

● — *See eastbound schedule for service through Columbia Heights West before 5:53 AM.*

Note: For service via Pentagon City station after 11 PM see Route 16E - Columbia Pike Line.

Nota: Para obtener servicio por la estación de Pentagon City después de las 11 PM, vea la Ruta 16E - de la línea Columbia Pike.

16G,H,K

Columbia Heights West - Pentagon City Line

Westbound To Skyline City/Columbia Heights West

Monday thru Friday — Lunes a viernes

Route Number	Bell & 18th Sts. (Crystal City) Metro	Pentagon City Metro	Columbia Pike & Orme St.	Columbia Pike & Walter Reed Dr.	Columbia Pike & George Mason Dr.	Columbia Pike & Buchanan St.	Jefferson St. & Leesburg Pike	George Mason Dr. & Seminary Rd. (SKYLINE CITY)	Carlin Springs Rd. & Columbia Pike ●	Greenbrier St. & 8th Rd. ●	Dinwiddie & 9th Sts. (COLUMBIA HTS WEST) ●
PM Service — Servicio vespertino											
16G	-	3:57	4:02	4:07	4:13	4:17	-	-	4:21	4:24	4:28
16H	-	4:05	4:10	4:15	4:21	4:25	4:30	4:34	-	-	-
16G	-	4:09	4:14	4:19	4:25	4:29	-	-	4:33	4:36	4:40
16H	4:12	4:15	4:20	4:25	4:31	4:35	4:40	4:44	-	-	-
16G	-	4:21	4:26	4:31	4:37	4:41	-	-	4:45	4:48	4:52
16H	-	4:26	4:31	4:36	4:42	4:46	4:51	4:55	-	-	-
16G	-	4:31	4:36	4:41	4:47	4:51	-	-	4:55	4:58	5:02
16H	4:33	4:36	4:41	4:46	4:52	4:56	5:01	5:05	-	-	-
16G	-	4:42	4:47	4:52	4:58	5:02	-	-	5:06	5:09	5:13
16H	-	4:48	4:53	4:58	5:04	5:08	5:13	5:17	-	-	-
16G	-	4:54	4:59	5:04	5:10	5:14	-	-	5:18	5:21	5:25
16H	4:57	5:00	5:06	5:11	5:17	5:21	5:26	5:30	-	-	-
16G	-	5:07	5:13	5:18	5:24	5:28	-	-	5:33	5:36	5:40
16H	-	5:13	5:19	5:24	5:30	5:34	5:39	5:43	-	-	-
16G	-	5:19	5:25	5:30	5:36	5:40	-	-	5:45	5:48	5:52
16H	5:22	5:25	5:31	5:36	5:42	5:46	5:51	5:55	-	-	-
16G	-	5:30	5:36	5:41	5:47	5:51	-	-	5:56	5:59	6:03
16H	-	5:36	5:42	5:47	5:53	5:57	6:02	6:06	-	-	-
16G	-	5:42	5:48	5:53	5:59	6:03	-	-	6:08	6:11	6:15
16H	5:45	5:48	5:54	5:59	6:05	6:09	6:14	6:18	-	-	-
16G	-	5:54	6:00	6:05	6:11	6:15	-	-	6:20	6:23	6:27
16H	-	6:00	6:06	6:11	6:16	6:19	6:23	6:27	-	-	-
16G	-	6:06	6:12	6:17	6:22	6:25	-	-	6:29	6:32	6:36
16H	6:09	6:12	6:18	6:23	6:28	6:31	6:35	6:39	-	-	-
16G	-	6:18	6:24	6:29	6:34	6:37	-	-	6:41	6:44	6:48
16H	-	6:24	6:30	6:35	6:40	6:43	6:47	6:51	-	-	-
16G	-	6:30	6:36	6:41	6:46	6:49	-	-	6:53	6:56	7:00
16H	6:33	6:36	6:42	6:47	6:52	6:55	6:59	7:03	-	-	-
16G	-	6:42	6:48	6:53	6:58	7:01	-	-	7:05	7:08	7:12
16H	-	6:49	6:55	7:00	7:05	7:07	7:11	7:15	-	-	-
16G	-	6:57	7:03	7:08	7:13	7:15	-	-	7:19	7:22	7:25
16G	-	7:10	7:16	7:21	7:26	7:28	-	-	7:32	7:35	7:38
16G	-	7:25	7:31	7:36	7:41	7:43	-	-	7:47	7:50	7:53
16G	-	7:40	7:46	7:51	7:56	7:58	-	-	8:02	8:05	8:08
16G	-	7:55	8:01	8:06	8:11	8:13	-	-	8:17	8:20	8:23
16G	-	8:10	8:16	8:21	8:26	8:28	-	-	8:32	8:35	8:38
16G	-	8:25	8:31	8:36	8:41	8:43	-	-	8:47	8:50	8:53
16G	-	8:40	8:46	8:51	8:56	8:58	-	-	9:02	9:05	9:08
16G	-	8:55	9:01	9:06	9:11	9:13	-	-	9:17	9:20	9:23
16G	-	9:10	9:16	9:21	9:26	9:28	-	-	9:32	9:35	9:38
16G	-	9:26	9:32	9:37	9:42	9:44	-	-	9:48	9:51	9:54
16G	-	9:40	9:44	9:48	9:52	9:54	-	-	9:58	10:01	10:04
16G	-	9:54	9:58	10:02	10:06	10:08	-	-	10:12	10:15	10:18
16G	-	10:10	10:14	10:18	10:22	10:24	-	-	10:28	10:31	10:34
16G	-	10:33	10:37	10:41	10:45	10:47	-	-	10:51	10:54	10:57
16G	-	10:53	10:57	11:01	11:05	11:07	-	-	11:11	11:14	11:17
16G	-	11:13	11:17	11:21	11:25	11:27	-	-	11:31	11:34	11:37
16G	-	11:33	11:37	11:41	11:45	11:47	-	-	11:51	11:54	11:57

● — *See eastbound schedule for service through Columbia Heights West before 5:53 AM.*

Note: For service via Pentagon City station after 11 PM see Route 16E - Columbia Pike Line.

Nota: Para obtener servicio por la estación de Pentagon City después de las 11 PM, vea la Ruta 16E - de la línea Columbia Pike.

16G,H,K

Columbia Heights West - Pentagon City Line

Eastbound To Pentagon/Pentagon City stations

Saturday — En sábados

Route Number	Carlin Springs Rd. & Columbia Pike *	Greenbrier St. & 8th Rd. *	Dinwiddie & 9th Sts.	Columbia Pike & Buchanan St.	Columbia Pike & George Mason Dr.	Columbia Pike & Walter Reed Dr.	Columbia Pike & Orme St.	PENTAGON CITY Metro	PENTAGON Metro
AM Service — Servicio matutino									
16K	5:18	5:21	5:24	5:26	5:28	5:32	5:35	-	5:40
16K	5:48	5:51	5:54	5:56	5:58	6:02	6:05	-	6:10
16K	-	-	6:23	6:25	6:27	6:31	6:35	-	6:45
16K	-	-	6:48	6:50	6:52	6:56	7:00	-	7:10
16G	-	-	7:17	7:19	7:21	7:25	7:29	7:34	-
16G	7:26	7:29	7:32	7:34	7:36	7:40	7:44	7:49	-
16G	-	-	7:48	7:50	7:52	7:56	8:00	8:05	-
16G	-	-	8:04	8:06	8:08	8:12	8:16	8:21	-
16G	-	-	8:19	8:21	8:23	8:27	8:31	8:36	-
16G	-	-	8:34	8:36	8:38	8:42	8:46	8:51	-
16G	-	-	8:49	8:51	8:53	8:57	9:01	9:06	-
16G	-	-	9:04	9:06	9:08	9:12	9:16	9:21	-
16G	9:12	9:15	9:18	9:20	9:22	9:26	9:30	9:35	-
16G	-	-	9:29	9:31	9:33	9:37	9:41	9:46	-
16G	-	-	9:42	9:44	9:46	9:50	9:54	9:59	-
16G	-	-	9:57	9:59	10:01	10:05	10:09	10:14	-
16G	-	-	10:11	10:13	10:15	10:20	10:24	10:28	-
16G	-	-	10:26	10:28	10:30	10:35	10:39	10:43	-
16G	-	-	10:41	10:43	10:45	10:50	10:54	10:58	-
16G	-	-	10:56	10:58	11:00	11:05	11:09	11:13	-
16G	-	-	11:11	11:13	11:15	11:20	11:24	11:28	-
16G	-	-	11:26	11:28	11:30	11:35	11:39	11:43	-
16G	-	-	11:41	11:43	11:45	11:50	11:54	11:58	-
16G	-	-	11:56	11:58	12:00	12:05	12:09	12:13	-
PM Service — Servicio vespertino									
16G	-	-	12:11	12:13	12:15	12:20	12:24	12:28	-
16G	-	-	12:26	12:28	12:30	12:35	12:39	12:43	-
16G	-	-	12:41	12:43	12:45	12:50	12:54	12:58	-
16G	-	-	12:57	12:59	1:01	1:06	1:10	1:14	-
16G	-	-	1:13	1:15	1:17	1:22	1:26	1:30	-
16G	-	-	1:28	1:30	1:32	1:37	1:41	1:45	-
16G	-	-	1:43	1:45	1:47	1:52	1:56	2:00	-
16G	-	-	1:58	2:00	2:02	2:07	2:11	2:15	-
16G	-	-	2:13	2:15	2:17	2:22	2:26	2:30	-
16G	-	-	2:28	2:30	2:32	2:37	2:41	2:45	-
16G	-	-	2:43	2:45	2:47	2:52	2:56	3:00	-
16G	-	-	2:58	3:00	3:02	3:07	3:11	3:15	-
16G	-	-	3:13	3:15	3:17	3:22	3:26	3:30	-
16G	-	-	3:28	3:30	3:32	3:37	3:41	3:45	-
16G	-	-	3:43	3:45	3:47	3:52	3:56	4:00	-
16G	-	-	3:58	4:00	4:02	4:07	4:11	4:15	-
16G	-	-	4:13	4:15	4:17	4:22	4:26	4:30	-
16G	-	-	4:28	4:30	4:32	4:37	4:41	4:45	-
16G	-	-	4:43	4:45	4:47	4:52	4:56	5:00	-
16G	-	-	4:58	5:00	5:02	5:07	5:11	5:15	-
16G	-	-	5:13	5:15	5:17	5:22	5:26	5:30	-
16G	-	-	5:28	5:30	5:32	5:37	5:41	5:45	-
16G	-	-	5:43	5:45	5:47	5:52	5:56	6:00	-
16G	-	-	5:58	6:00	6:02	6:07	6:11	6:15	-
16G	-	-	6:13	6:15	6:17	6:22	6:26	6:30	-
16G	-	-	6:28	6:30	6:32	6:37	6:41	6:45	-
16G	-	-	6:45	6:47	6:49	6:53	6:56	7:00	-
16G	-	-	7:00	7:02	7:04	7:08	7:11	7:15	-
16G	-	-	7:15	7:17	7:19	7:23	7:26	7:30	-
16G	-	-	7:30	7:32	7:34	7:38	7:41	7:45	-
16G	-	-	7:45	7:47	7:49	7:53	7:56	8:00	-
16G	-	-	8:00	8:02	8:04	8:08	8:11	8:15	-
16G	-	-	8:14	8:16	8:18	8:22	8:25	8:29	-
16G	-	-	8:28	8:30	8:32	8:36	8:39	8:43	-
16G	-	-	8:42	8:44	8:46	8:50	8:53	8:57	-
16G	-	-	8:57	8:59	9:01	9:05	9:08	9:12	-
16G	-	-	9:12	9:14	9:16	9:20	9:23	9:27	-
16G	-	-	9:36	9:38	9:40	9:44	9:47	9:51	-
16G	-	-	9:58	10:00	10:02	10:06	10:09	10:13	-
16G	-	-	10:28	10:30	10:32	10:36	10:39	10:43	-
16G	-	-	10:57	10:59	11:01	11:05	11:08	11:12	-

** — After 5:48 AM see westbound schedule for trip times through Columbia Heights West. Additional trips start at Carlin Springs Rd. at 7:26 and 9:12 AM.*

Note: Route 16K serves Pentagon City at stops on Army-Navy Drive at Hayes Street.

Nota: La ruta 16K sirve Pentagon City con paradas en Army-Drive Drive cerca de la calle Hayes.

Note: For service via Pentagon City station after 11 PM see Route 16E - Columbia Pike Line.

Nota: Para obtener servicio por la estación de Pentagon City después de las 11 PM, vea la Ruta 16E - de la línea Columbia Pike.

On four Federal holidays, Columbus Day, Veterans' Day, Martin L. King Day, and Presidents' Day, Metrobus will run on a Saturday supplemental schedule. On these holidays, all Saturday trips will operate.

16G,H,K

Columbia Heights West - Pentagon City Line

Westbound To Columbia Heights West

Saturday — En sábados

Route Number	Pentagon	Pentagon City	Columbia Pike & Orme St.	Columbia Pike & Walter Reed Dr.	Columbia Pike & George Mason Dr.	Columbia Pike & Buchanan St.	Carlin Springs Rd. & Columbia Pike ●	Greenbrier St. & 8th Rd. ●	Dinwiddie & 9th Sts. (COLUMBIA HTS WEST) ●
AM Service — Servicio matutino									
16K	5:45	-	5:53	5:56	6:00	6:02	6:05	6:08	6:11
16K	6:15	-	6:23	6:26	6:30	6:32	6:35	6:38	6:41
16K	6:45	-	6:53	6:56	7:00	7:02	7:05	7:08	7:11
16K	7:10	-	7:18	7:21	7:25	7:27	7:30	7:33	7:36
16G	-	7:41	7:45	7:48	7:52	7:54	7:57	8:00	8:03
16G	-	7:56	8:00	8:03	8:07	8:09	8:12	8:15	8:18
16G	-	8:10	8:14	8:17	8:21	8:23	8:26	8:29	8:32
16G	-	8:24	8:28	8:32	8:36	8:38	8:42	8:45	8:48
16G	-	8:39	8:43	8:47	8:51	8:53	8:57	9:00	9:03
16G	-	8:56	9:00	9:04	9:08	9:10	9:14	9:17	9:20
16G	-	9:11	9:15	9:19	9:23	9:25	9:29	9:32	9:35
16G	-	9:26	9:30	9:34	9:38	9:40	9:44	9:47	9:50
16G	-	9:41	9:45	9:49	9:53	9:55	9:59	10:02	10:05
16G	-	9:56	10:00	10:04	10:08	10:10	10:14	10:17	10:20
16G	-	10:11	10:15	10:19	10:23	10:25	10:29	10:32	10:35
16G	-	10:26	10:30	10:34	10:38	10:40	10:44	10:47	10:50
16G	-	10:41	10:45	10:49	10:53	10:55	10:59	11:02	11:05
16G	-	10:56	11:00	11:04	11:08	11:10	11:14	11:17	11:20
16G	-	11:11	11:15	11:19	11:23	11:25	11:29	11:32	11:35
16G	-	11:26	11:30	11:34	11:38	11:40	11:44	11:47	11:50
16G	-	11:41	11:45	11:50	11:55	11:58	12:03	12:07	12:10
16G	-	11:56	12:00	12:05	12:10	12:13	12:18	12:22	12:25
PM Service — Servicio vespertino									
16G	-	12:11	12:15	12:20	12:25	12:28	12:33	12:37	12:40
16G	-	12:26	12:30	12:35	12:40	12:43	12:48	12:52	12:55
16G	-	12:41	12:45	12:50	12:55	12:58	1:03	1:07	1:10
16G	-	12:56	1:00	1:05	1:10	1:13	1:18	1:22	1:25
16G	-	1:11	1:15	1:20	1:25	1:28	1:33	1:37	1:40
16G	-	1:26	1:30	1:35	1:40	1:43	1:48	1:52	1:55
16G	-	1:41	1:45	1:50	1:55	1:58	2:03	2:07	2:10
16G	-	1:56	2:00	2:05	2:10	2:13	2:18	2:22	2:25
16G	-	2:11	2:15	2:20	2:25	2:28	2:33	2:37	2:40
16G	-	2:26	2:30	2:35	2:40	2:43	2:48	2:52	2:55
16G	-	2:41	2:45	2:50	2:55	2:58	3:03	3:07	3:10
16G	-	2:56	3:00	3:05	3:10	3:13	3:18	3:22	3:25
16G	-	3:11	3:15	3:20	3:25	3:28	3:33	3:37	3:40
16G	-	3:26	3:30	3:35	3:40	3:43	3:48	3:52	3:55
16G	-	3:41	3:45	3:50	3:55	3:58	4:03	4:07	4:10
16G	-	3:56	4:00	4:05	4:10	4:13	4:18	4:22	4:25
16G	-	4:11	4:15	4:20	4:25	4:28	4:33	4:37	4:40
16G	-	4:26	4:30	4:35	4:40	4:43	4:48	4:52	4:55
16G	-	4:41	4:45	4:50	4:55	4:58	5:03	5:07	5:10
16G	-	4:55	4:59	5:04	5:09	5:12	5:17	5:21	5:24
16G	-	5:10	5:15	5:20	5:24	5:27	5:32	5:36	5:39
16G	-	5:25	5:30	5:35	5:39	5:42	5:47	5:51	5:54
16G	-	5:40	5:45	5:50	5:54	5:57	6:02	6:06	6:09
16G	-	5:55	6:00	6:05	6:09	6:12	6:17	6:21	6:24
16G	-	6:10	6:15	6:20	6:24	6:27	6:32	6:36	6:39
16G	-	6:25	6:30	6:35	6:39	6:42	6:47	6:51	6:54
16G	-	6:40	6:45	6:50	6:54	6:57	7:02	7:06	7:09
16G	-	6:55	7:00	7:05	7:09	7:12	7:17	7:21	7:24
16G	-	7:10	7:15	7:20	7:24	7:27	7:32	7:36	7:39
16G	-	7:25	7:30	7:35	7:39	7:42	7:47	7:51	7:54
16G	-	7:40	7:45	7:49	7:53	7:55	7:59	8:02	8:05
16G	-	7:55	8:00	8:04	8:08	8:10	8:14	8:17	8:20
16G	-	8:10	8:15	8:19	8:23	8:25	8:29	8:32	8:35
16G	-	8:25	8:30	8:34	8:38	8:40	8:44	8:47	8:50
16G	-	8:40	8:45	8:49	8:53	8:55	8:59	9:02	9:05
16G	-	8:55	9:00	9:04	9:08	9:10	9:14	9:17	9:20
16G	-	9:10	9:15	9:19	9:23	9:25	9:29	9:32	9:35
16G	-	9:25	9:30	9:34	9:38	9:40	9:44	9:47	9:50
16G	-	9:48	9:53	9:57	10:01	10:03	10:07	10:10	10:13
16G	-	10:20	10:25	10:29	10:33	10:35	10:39	10:42	10:45
16G	-	10:50	10:55	10:59	11:03	11:05	11:09	11:12	11:15

● — *See eastbound schedule for service through Columbia Heights West before 6:05 AM.*

On four Federal holidays, Columbus Day, Veterans' Day, Martin L. King Day, and Presidents' Day, Metrobus will run on a Saturday supplemental schedule. On these holidays, all Saturday trips will operate.

16G,H,K

Columbia Heights West - Pentagon City Line

Eastbound To Pentagon/Pentagon City stations

Sunday — En domingo

Route Number	Carlin Springs Rd. & Columbia Pike ✱	Greenbrier St. & 8th Rd. ✱	Dinwiddie & 9th Sts.	Columbia Pike & Buchanan St.	Columbia Pike & George Mason Dr.	Columbia Pike & Walter Reed Dr.	Columbia Pike & Orme St.	PENTAGON CITY Metro	PENTAGON Metro
AM Service — Servicio matutino									
16K	5:51	5:54	5:56	5:57	5:59	6:02	6:05	-	6:10
16K	6:21	6:24	6:26	6:27	6:29	6:32	6:35	-	6:40
16K	-	-	6:56	6:57	6:59	7:02	7:05	-	7:10
16G	-	-	7:20	7:21	7:23	7:26	7:29	7:39	-
16G	-	-	7:50	7:51	7:53	7:56	7:59	8:09	-
16G	-	-	8:20	8:21	8:23	8:26	8:29	8:39	-
16G	-	-	8:48	8:49	8:51	8:55	8:59	9:09	-
16G	-	-	9:18	9:19	9:21	9:25	9:29	9:39	-
16G	-	-	9:48	9:49	9:51	9:55	9:59	10:09	-
16G	-	-	10:18	10:19	10:21	10:25	10:29	10:39	-
16G	-	-	10:48	10:49	10:51	10:55	10:59	11:09	-
16G	-	-	11:17	11:18	11:20	11:25	11:29	11:41	-
16G	-	-	11:48	11:49	11:51	11:56	12:00	12:12	-
PM Service — Servicio vespertino									
16G	-	-	12:18	12:19	12:21	12:26	12:30	12:42	-
16G	-	-	12:48	12:49	12:51	12:56	1:00	1:12	-
16G	-	-	1:18	1:19	1:21	1:26	1:30	1:42	-
16G	-	-	1:48	1:49	1:51	1:56	2:00	2:12	-
16G	-	-	2:18	2:19	2:21	2:26	2:30	2:42	-
16G	-	-	2:48	2:49	2:51	2:56	3:00	3:12	-
16G	-	-	3:18	3:19	3:21	3:26	3:30	3:42	-
16G	-	-	3:48	3:49	3:51	3:56	4:00	4:12	-
16G	-	-	4:18	4:19	4:21	4:26	4:30	4:42	-
16G	-	-	4:48	4:49	4:51	4:56	5:00	5:12	-
16G	-	-	5:18	5:19	5:21	5:26	5:30	5:42	-
16G	-	-	5:49	5:50	5:52	5:56	6:00	6:12	-
16G	-	-	6:19	6:20	6:22	6:26	6:30	6:42	-
16G	-	-	6:49	6:50	6:52	6:56	7:00	7:12	-
16G	-	-	7:18	7:19	7:21	7:25	7:29	7:41	-
16G	-	-	7:47	7:48	7:50	7:54	7:58	8:10	-
16G	-	-	8:17	8:18	8:20	8:24	8:28	8:40	-
16G	-	-	8:48	8:49	8:50	8:54	8:58	9:10	-
16G	-	-	9:18	9:19	9:20	9:24	9:28	9:40	-
16G	-	-	9:54	9:55	9:56	10:00	10:04	10:14	-

✱ — *After 6:21 AM see westbound schedule for trip times through Columbia Heights West.*

16G,H,K

Columbia Heights West - Pentagon City Line

Westbound To Columbia Heights West

Sunday — En domingo

Route Number	Pentagon Metro	Pentagon City Metro	Columbia Pike & Orme St.	Columbia Pike & Walter Reed Dr.	Columbia Pike & George Mason Dr.	Columbia Pike & Buchanan St.	Carlin Springs Rd. & Columbia Pike ●	Greenbrier St. & 8th Rd. ●	Dinwiddie & 9th Sts. (COLUMBIA HTS WEST) ●
AM Service — Servicio matutino									
16K	6:15	-	6:21	6:24	6:27	6:29	6:34	6:37	6:39
16K	6:45	-	6:51	6:54	6:57	6:59	7:04	7:07	7:09
16K	7:15	-	7:21	7:24	7:27	7:29	7:34	7:37	7:39
16G	-	7:49	7:52	7:55	7:58	8:00	8:05	8:08	8:10
16G	-	8:19	8:22	8:25	8:28	8:30	8:35	8:38	8:40
16G	-	8:49	8:52	8:55	8:58	9:00	9:05	9:08	9:10
16G	-	9:19	9:22	9:25	9:28	9:30	9:36	9:39	9:42
16G	-	9:49	9:52	9:55	9:58	10:00	10:06	10:09	10:12
16G	-	10:19	10:22	10:25	10:28	10:30	10:36	10:39	10:42
16G	-	10:48	10:51	10:54	10:57	10:59	11:05	11:08	11:11
16G	-	11:19	11:23	11:27	11:31	11:33	11:39	11:43	11:46
16G	-	11:49	11:53	11:57	12:01	12:03	12:09	12:13	12:16
PM Service — Servicio vespertino									
16G	-	12:19	12:23	12:27	12:31	12:33	12:39	12:43	12:46
16G	-	12:49	12:53	12:57	1:01	1:03	1:09	1:13	1:16
16G	-	1:19	1:23	1:27	1:31	1:33	1:39	1:43	1:46
16G	-	1:49	1:53	1:57	2:01	2:03	2:09	2:13	2:16
16G	-	2:19	2:23	2:27	2:31	2:34	2:41	2:45	2:48
16G	-	2:49	2:53	2:57	3:01	3:04	3:11	3:15	3:18
16G	-	3:19	3:23	3:27	3:31	3:34	3:41	3:45	3:48
16G	-	3:49	3:53	3:57	4:01	4:04	4:11	4:15	4:18
16G	-	4:19	4:23	4:27	4:31	4:34	4:41	4:45	4:48
16G	-	4:49	4:53	4:57	5:01	5:04	5:11	5:15	5:18
16G	-	5:19	5:23	5:27	5:31	5:34	5:41	5:45	5:48
16G	-	5:49	5:53	5:57	6:01	6:04	6:11	6:15	6:18
16G	-	6:19	6:23	6:27	6:31	6:34	6:41	6:45	6:48
16G	-	6:49	6:53	6:57	7:01	7:04	7:11	7:15	7:18
16G	-	7:19	7:23	7:27	7:31	7:33	7:39	7:42	7:45
16G	-	7:49	7:53	7:57	8:01	8:03	8:09	8:12	8:15
16G	-	8:19	8:23	8:27	8:31	8:33	8:39	8:42	8:45
16G	-	8:49	8:53	8:57	9:01	9:03	9:09	9:12	9:15
16G	-	9:19	9:23	9:27	9:31	9:33	9:39	9:42	9:45
16G	-	9:49	9:53	9:57	10:01	10:03	10:09	10:12	10:15

● — *See eastbound schedule for service through Columbia Heights West before 6:34 AM.*

Note: Route 16K serves Pentagon City at stops on Army-Navy Drive at Hayes Street.

Nota: La ruta 16K sirve Pentagon City con paradas en Army-Drive Drive cerca de la calle Hayes.

Note: For service via Pentagon City station after 10 PM see Route 16E - Columbia Pike Line.

Nota: Para obtener servicio por la estación de Pentagon City después de las 10 PM, vea la Ruta 16E - de la línea Columbia Pike.

Note: For additional Sunday service via Pentagon City see Route 16P - Columbia Pike Line.

How to use this timetable

- Use the map to find the stops closest to where you will get on and off the bus.
- Select the schedule (Weekday, Saturday, Sunday) for when you will travel. Along the top of the schedule, find the stop at or nearest the point where you will get on the bus. Follow that column down to the time you want to leave.
- Use the same method to find the times the bus is scheduled to arrive at the stop where you will get off the bus.
- If the bus stop is not listed, use the time shown for the bus stop before it as the time to wait at the stop.
- The end-of-the-line or last stop is listed in ALL CAPS on the schedule.

Cómo Usar este Horario

- Use este mapa para localizar las paradas más cercanas a donde se subirá y bajará del autobús.
- Seleccione el horario (Entre semana, sábado, domingo) de cuando viajará. A lo largo de la parte superior del horario, localice la parada o el punto más cercano a la parada en la que se subirá al autobús. Siga esa columna hacia abajo hasta la hora en la que desee salir.
- Utilice el mismo método para localizar las horas en que el autobús está programado para llegar a la parada en donde desea bajarse del autobús.
- Si la parada del autobús no está listada use la hora que se muestra en la parada anterior como la hora de espera en la parada.
- El final de la ruta o la última parada del autobús aparece en letras MAYÚSCULAS en el horario.

English-Español Effective 12-29-13

16X Metro Extra

Columbia Pike-Federal Triangle Line

FASTER
Limited-Stop Service

Get more service on Columbia Pike.
- Service as often as every 10-15 minutes.
- Weekdays 5:45-9:15 a.m. and 3:00-7:15 p.m.
- Limited stops between the Pentagon and Baileys Crossroads. For local service on Columbia Pike, please use Metrobus 16A,B,D,G,H,J.
- Same fare as a regular Metrobus.

Metro Extra Route 16X serves the following locations

- All stops between Glen Carlyn & Vista Drs. (Culmore) and Baileys Crossroads
- Columbia Pike & Carlin Springs Rd.
- Columbia Pike & Greenbrier St.
- Columbia Pike & Columbus St./Dinwiddie St.
- Columbia Pike & Four Mile Run Dr./Buchanan St.
- Columbia Pike & George Mason Dr.
- Columbia Pike & Oakland St.
- Columbia Pike & Glebe Rd.
- Columbia Pike & Walter Reed Dr.
- Columbia Pike & Barton St.
- Columbia Pike & Court House Rd.
- Columbia Pike & Orme St.
- Pentagon Transit Center
- All stops in D.C. (except Independence Ave. & 10th St. SW and southbound 7th St. & Constitution Ave., NW)
- Federal Triangle

www.wmata.com
Information Anytime 202-637-7000 TTY 202-638-3780

Washington Metropolitan Area Transit Authority

A District of Columbia, Maryland and Virginia Transit Partnership

16X
Columbia Pike-Federal Triangle Line

For route and schedule information
Call 202-637-7000
www.wmata.com

Metro Extra

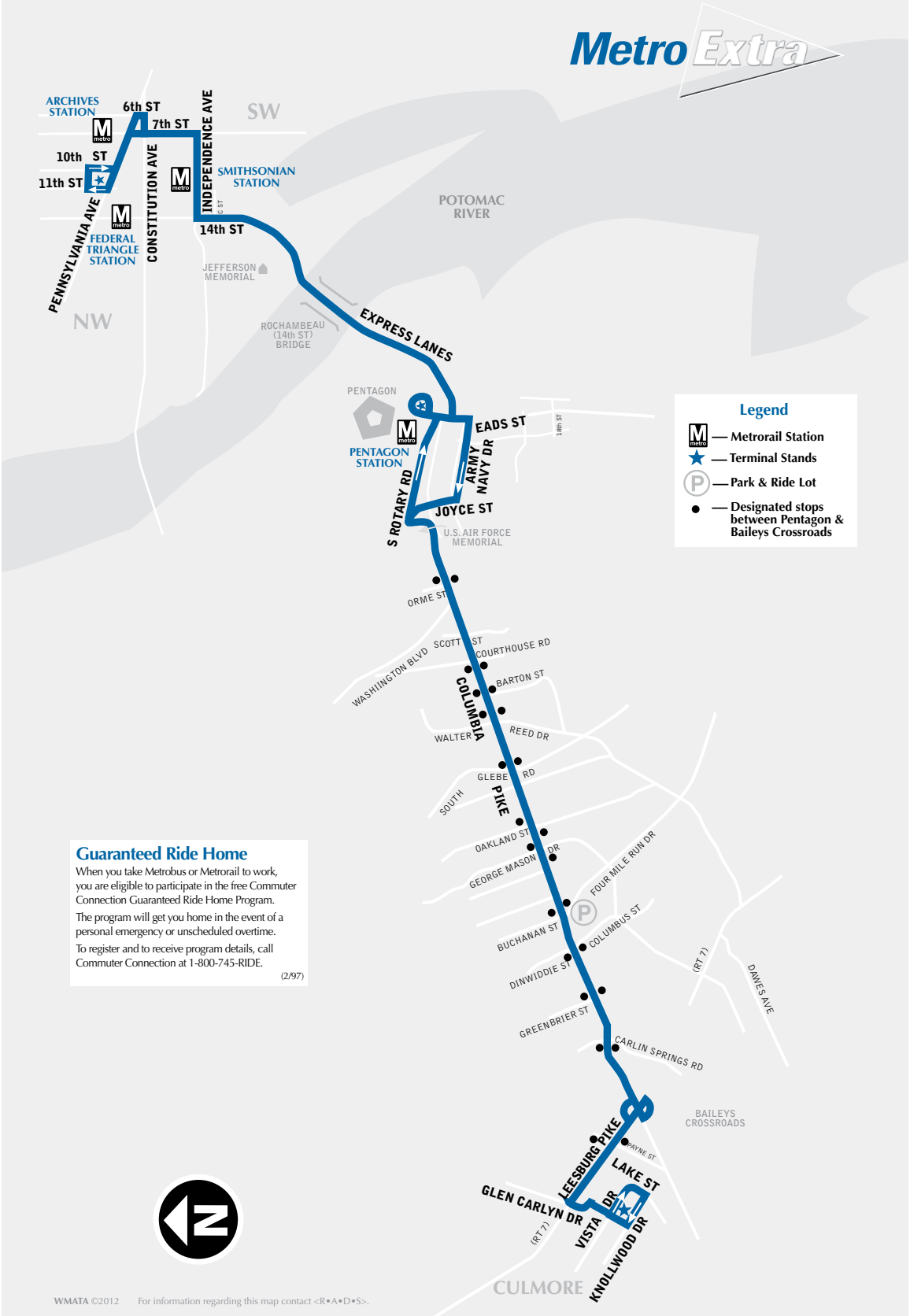

Guaranteed Ride Home

When you take Metrobus or Metrorail to work, you are eligible to participate in the free Commuter Connection Guaranteed Ride Home Program.

The program will get you home in the event of a personal emergency or unscheduled overtime.

To register and to receive program details, call Commuter Connection at 1-800-745-RIDE.

(2/97)

WMATA ©2012 For information regarding this map contact <R•A•D•S>.

16X

Columbia Pike-Federal Triangle Line

Eastbound To Federal Triangle Station

Monday thru Friday* — Lunes a viernes

Route Number	Glen Carlyn & Vista Drs. (Culmore)	Columbia Pike & Carlin Springs Rd.	Columbia Pike & Buchanan St.	Columbia Pike & George Mason Dr.	Columbia Pike & Walter Reed Dr.	Columbia Pike & Orme St.	Pentagon	14th & C Sts SW	Pennsylvania Ave & 7th St. NW (Archives)	11th & E Sts. NW (FEDERAL TRIANGLE)
AM Service — Servicio matutino										
16X	-	-	-	-	-	-	5:45	5:51	5:59	6:01
16X	-	-	-	-	-	-	6:12	6:18	6:26	6:28
16X	6:17	6:22	6:26	6:28	6:32	6:35	6:39	6:45	6:53	6:55
16X	-	-	-	-	-	-	6:55	7:01	7:09	7:11
16X	6:40	6:47	6:52	6:53	6:58	7:02	7:07	7:13	7:21	7:23
16X	6:51	6:58	7:03	7:04	7:09	7:13	7:18	7:24	7:32	7:34
16X	7:07	7:14	7:19	7:20	7:25	7:29	7:34	7:40	7:48	7:50
16X	7:18	7:25	7:29	7:31	7:37	7:41	7:47	7:55	8:04	8:06
16X	7:36	7:43	7:47	7:49	7:55	7:59	8:05	8:13	8:22	8:24
16X	7:51	7:58	8:02	8:04	8:10	8:14	8:20	8:28	8:37	8:39
16X	8:09	8:16	8:20	8:22	8:28	8:32	8:38	8:48	8:58	9:00
16X	8:27	8:34	8:38	8:40	8:46	8:50	8:56	9:06	9:16	9:18
16X	8:46	8:53	8:57	8:59	9:05	9:09	9:15	9:25	9:35	9:37
PM Service — Servicio vespertino										
16X	-	-	-	-	-	-	3:00	3:07	3:16	3:18
16X	-	-	-	-	-	-	3:25	3:32	3:41	3:43
16X	-	-	-	-	-	-	3:57	4:02	4:13	4:15
16X	-	-	-	-	-	-	4:25	4:31	4:41	4:43
16X	-	-	-	-	-	-	4:50	4:56	5:06	5:08
16X	-	-	-	-	-	-	5:20	5:26	5:35	5:37
16X	-	-	-	-	-	-	5:40	5:46	5:55	5:57
16X	-	-	-	-	-	-	6:10	6:16	6:25	6:27
16X	-	-	-	-	-	-	6:40	6:45	6:53	6:55

* *Trip times shown are approximate and are subject to adjustment by service operations managers due to traffic delays or other special circumstances.*
On four Federal holidays, Columbus Day, Veterans' Day, Martin L. King Day, and Presidents' Day, Metrobus will run on a Saturday supplemental schedule. On these holidays, the weekday trips will operate.

Designated Stops

Columbia Pike-Federal Triangle MetroExtra trips only serve the following stops:

Route 16X designated stops - Eastbound

- All stops from Culmore to Leesburg Pike & Payne St. (Baileys Crossroads Shopping Center)
- Columbia Pike & Carlin Springs Rd.
- Columbia Pike & Greenbrier St.
- Columbia Pike & Columbus St.
- Columbia Pike & Four Mile Run Dr.
- Columbia Pike & George Mason Dr.
- Columbia Pike & Oakland St.
- Columbia Pike & Glebe Rd.
- Columbia Pike & Walter Reed Dr.
- Columbia Pike & Barton St.
- Columbia Pike & Court House Rd.
- Columbia Pike & Orme St.
- Pentagon Transit Center
- All stops in D.C. (except Independence Ave. & 10th St., SW)

Route 16X designated stops - Westbound

- All stops in D.C. (except 7th St. & Constitution Ave., NW and Independence Ave. & 10th St. SW)
- Pentagon Transit Center
- Columbia Pike & Orme St.
- Columbia Pike & Court House Rd.
- Columbia Pike & Barton St.
- Columbia Pike & Walter Reed Dr.
- Columbia Pike & Glebe Rd.
- Columbia Pike & Oakland St.
- Columbia Pike & George Mason Dr.
- Columbia Pike & Buchanan St.
- Columbia Pike & Dinwiddie St.
- Columbia Pike & Greenbrier St.
- Columbia Pike & Carlin Springs Rd.
- All stops from Leesburg Pike & Payne St. (Baileys Crossroads Shopping Center) to Culmore

16X

Columbia Pike-Federal Triangle Line

Westbound To Culmore

Monday thru Friday* — Lunes a viernes

Route Number	11th & E Sts. NW (Federal Triangle)	Pennsylvania Ave. & 7th St. NW (Archives) Metro	14th & C Sts SW	Pentagon Metro	Columbia Pike & Orme St.	Columbia Pike & Walter Reed Dr.	Columbia Pike & George Mason Dr.	Columbia Pike & Buchanan St.	Columbia Pike & Carlin Springs Rd.	Glen Carlyn & Vista Drs. (CULMORE)
AM Service — Servicio matutino										
16X/	5:30	5:32	5:37	5:42	-	-	-	-	-	-
16X/	6:05	6:07	6:14	6:19	-	-	-	-	-	-
16X/	6:35	6:37	6:44	6:49	-	-	-	-	-	-
16X/	7:02	7:04	7:11	7:16	-	-	-	-	-	-
16X/	7:32	7:34	7:41	7:46	-	-	-	-	-	-
16X/	8:02	8:04	8:11	8:16	-	-	-	-	-	-
16X/	8:32	8:35	8:42	8:47	-	-	-	-	-	-
16X/	9:07	9:10	9:17	9:22	-	-	-	-	-	-
PM Service — Servicio vespertino										
16X/	3:36	3:40	3:48	3:54	-	-	-	-	-	-
16X/	4:06	4:10	4:18	4:24	-	-	-	-	-	-
16X	4:23	4:27	4:35	4:42	4:50	4:54	4:59	5:01	5:06	5:16
16X	4:43	4:47	4:55	5:02	5:10	5:14	5:20	5:23	5:28	5:38
16X	4:55	4:59	5:07	5:14	5:22	5:26	5:32	5:35	5:40	5:50
16X	5:12	5:16	5:24	5:31	5:39	5:43	5:49	5:52	5:57	6:07
16X	5:24	5:28	5:36	5:43	5:51	5:55	6:01	6:04	6:09	6:19
16X	5:36	5:40	5:48	5:55	6:03	6:07	6:13	6:16	6:21	6:31
16X	5:48	5:52	6:00	6:07	6:15	6:19	6:24	6:27	6:31	6:40
16X	6:06	6:10	6:18	6:25	6:33	6:37	6:42	6:45	6:49	6:58
16X	6:40	6:43	6:49	6:54	7:02	7:05	7:09	7:11	7:14	7:23
16X/	7:14	7:17	7:23	7:28	-	-	-	-	-	-

* *Trip times shown are approximate and are subject to adjustment by service operations managers due to traffic delays or other special circumstances.*
On four Federal holidays, Columbus Day, Veterans' Day, Martin L. King Day, and Presidents' Day, Metrobus will run on a Saturday supplemental schedule. On these holidays, the weekday trips will operate.

Designated Stops

Columbia Pike-Federal Triangle MetroExtra trips only serve the following stops:

Route 16X designated stops - Eastbound

- All stops from Culmore to Leesburg Pike & Payne St. (Baileys Crossroads Shopping Center)
- Columbia Pike & Carlin Springs Rd.
- Columbia Pike & Greenbrier St.
- Columbia Pike & Columbus St.
- Columbia Pike & Four Mile Run Dr.
- Columbia Pike & George Mason Dr.
- Columbia Pike & Oakland St.
- Columbia Pike & Glebe Rd.
- Columbia Pike & Walter Reed Dr.
- Columbia Pike & Barton St.
- Columbia Pike & Court House Rd.
- Columbia Pike & Orme St.
- Pentagon Transit Center
- All stops in D.C. (except Independence Ave. & 10th St., SW)

Route 16X designated stops - Westbound

- All stops in D.C. (except 7th St. & Constitution Ave., NW and Independence Ave. & 10th St. SW)
- Pentagon Transit Center
- Columbia Pike & Orme St.
- Columbia Pike & Court House Rd.
- Columbia Pike & Barton St.
- Columbia Pike & Walter Reed Dr.
- Columbia Pike & Glebe Rd.
- Columbia Pike & Oakland St.
- Columbia Pike & George Mason Dr.
- Columbia Pike & Buchanan St.
- Columbia Pike & Dinwiddie St.
- Columbia Pike & Greenbrier St.
- Columbia Pike & Carlin Springs Rd.
- All stops from Leesburg Pike & Payne St. (Baileys Crossroads Shopping Center) to Culmore

How to use this timetable

- Use the map to find the stops closest to where you will get on and off the bus.
- Select the schedule (Weekday, Saturday, Sunday) for when you will travel. Along the top of the schedule, find the stop at or nearest the point where you will get on the bus. Follow that column down to the time you want to leave.
- Use the same method to find the times the bus is scheduled to arrive at the stop where you will get off the bus.
- If the bus stop is not listed, use the time shown for the bus stop before it as the time to wait at the stop.
- The end-of-the-line or last stop is listed in ALL CAPS on the schedule.

Cómo Usar este Horario

- Use este mapa para localizar las paradas más cercanas a donde se subirá y bajará del autobús.
- Seleccione el horario (Entre semana, sábado, domingo) de cuando viajará. A lo largo de la parte superior del horario, localice la parada o el punto más cercano a la parada en la que se subirá al autobús. Siga esa columna hacia abajo hasta la hora en la que desee salir.
- Utilice el mismo método para localizar las horas en que el autobús está programado para llegar a la parada en donde desea bajarse del autobús.
- Si la parada del autobús no está listada use la hora que se muestra en la parada anterior como la hora de espera en la parada.
- El final de la ruta o la última parada del autobús aparece en letras MAYÚSCULAS en el horario.

English-Español Effective 6-30-13

16Y Metro Extra

Columbia Pike-Farragut Square Line
(with revised stop restrictions)

FASTER
Limited-Stop Service

Get more service on Columbia Pike
- Service as often as every 6-8 minutes.
- Weekdays 6-9 a.m. and 3:30-7:20 p.m.
- Limited stops in Virginia. Boarding restrictions in effect at D.C. stops. For local service on Columbia Pike, please use Metrobuses 16A,B,D,G,H,J.
- Same fare as a regular Metrobus.

Metro Extra Route 16Y serves the following locations:

- Four Mile Run Dr. & Columbia Pike (Barcroft)
- Columbia Pike & George Mason Dr.
- Columbia Pike & Oakland St.
- Columbia Pike & Glebe Rd.
- Columbia Pike & Walter Reed Dr.
- Columbia Pike & Barton St.
- Court House Rd. & Columbia Pike
- Court House Rd. & S. 5th/6th Sts.
- Court House Rd. & S. 2nd St. (Fort Myer)
- Washington Blvd. & N. Bryan St. (A.M.)
- Washington Blvd. & N. 3rd St. (P.M.)
- Arlington Blvd. & Pershing Dr.
- All stops in D.C. (Alighting only AM eastbound, Boarding only PM westbound)
- McPherson Square station

R08/19/13

www.wmata.com
Information Anytime 202-637-7000 TTY 202-638-3780

Washington Metropolitan Area Transit Authority

A District of Columbia, Maryland and Virginia Transit Partnership

16Y
Columbia Pike-Farragut Square Line

For route and schedule information
Call 202-637-7000
www.wmata.com

Metro Extra

Guaranteed Ride Home

When you take Metrobus or Metrorail to work, you are eligible to participate in the free Commuter Connection Guaranteed Ride Home Program.

The program will get you home in the event of a personal emergency or unscheduled overtime.

To register and to receive program details, call Commuter Connection at 1-800-745-RIDE.

(2/97)

WMATA ©2013 For information regarding this map contact <R•A•D•S>.

16Y
Columbia Pike-Farragut Square Line

Eastbound To McPherson Square Station

Monday thru Friday — Lunes a viernes

Route Number	Four Mile Run Dr. & Columbia Pike	Columbia Pike & George Mason Dr.	Columbia Pike & Walter Reed Dr.	Courthouse Rd. & South 2nd St.	18th St. & Pennsylvania Ave. NW	K & 17th Sts. NW (Farragut North & Farragut West)	14th & I Sts. NW (MCPHERSON SQ)
AM Service — Servicio matutino							
16Y	5:55	5:58	6:02	6:06	6:19	6:22	6:26
16Y	6:10	6:13	6:17	6:21	6:34	6:37	6:41
16Y	6:25	6:28	6:32	6:36	6:49	6:52	6:56
16Y	6:37	6:40	6:44	6:48	7:01	7:04	7:08
16Y	6:47	6:50	6:55	7:00	7:14	7:18	7:23
16Y	6:57	7:00	7:05	7:10	7:24	7:28	7:33
16Y	7:06	7:09	7:14	7:19	7:33	7:37	7:42
16Y	7:15	7:18	7:24	7:29	7:48	7:52	7:57
Managers will schedule departures every 6-8 minutes until							
16Y	8:40	8:43	8:49	8:54	9:13	9:17	9:22
16Y	8:50	8:53	8:59	9:04	9:23	9:27	9:32
16Y	9:00	9:03	9:09	9:14	9:33	9:37	9:42

On four Federal holidays, Columbus Day, Veterans' Day, Martin L. King Day, and Presidents' Day, Metrobus will run on a Saturday supplemental schedule.
On these holidays, this route will have no service.

Westbound To Barcroft

Monday thru Friday — Lunes a viernes

Route Number	K & 15th Sts. (W) NW (McPherson Sq)	K St. & Connecticut Ave. NW (Farragut North & Farragut West)	19th & F Sts. NW	Courthouse Rd. & South 2nd St.	Columbia Pike & Walter Reed Dr.	Columbia Pike & George Mason Dr.	Four Mile Run Dr. & Columbia Pike (BARCROFT)
PM Service — Servicio vespertino							
16Y	3:30	3:34	3:42	3:52	3:57	4:02	4:04
16Y	3:45	3:49	3:57	4:07	4:12	4:17	4:19
16Y	4:00	4:04	4:12	4:22	4:27	4:32	4:34
16Y	4:15	4:19	4:27	4:37	4:42	4:47	4:49
16Y	4:25	4:29	4:37	4:47	4:52	4:57	4:59
16Y	4:35	4:39	4:48	5:01	5:06	5:11	5:14
16Y	4:45	4:49	4:58	5:11	5:16	5:21	5:24
16Y	4:55	4:59	5:08	5:21	5:26	5:31	5:34
Managers will schedule departures every 7-8 minutes until							
16Y	6:10	6:14	6:20	6:32	6:36	6:41	6:44
16Y	6:20	6:24	6:30	6:42	6:46	6:51	6:54
16Y	6:30	6:34	6:40	6:52	6:56	7:01	7:04
16Y	6:45	6:49	6:55	7:07	7:11	7:16	7:19
16Y	7:00	7:04	7:10	7:22	7:26	7:31	7:34
16Y	7:20	7:24	7:30	7:42	7:46	7:51	7:54

On four Federal holidays, Columbus Day, Veterans' Day, Martin L. King Day, and Presidents' Day, Metrobus will run on a Saturday supplemental schedule.
On these holidays, this route will have no service.

Designated Stops

Columbia Pike-Farragut Square MetroExtra trips only serve the following stops:

Route 16Y designated stops - Eastbound

- Four Mile Run Dr. & Columbia Pike (Barcroft)
- Columbia Pike & George Mason Dr.
- Columbia Pike & Oakland St.
- Columbia Pike & Glebe Rd.
- Columbia Pike & Walter Reed Dr.
- Columbia Pike & Barton St.
- Court House Rd. & Columbia Pike
- Court House Rd. & S. 5th St.
- Court House Rd. & S. 2nd St.
- Washington Blvd. & N. Bryan St.
- Arlington Blvd. & Pershing Dr.
- All stops in D.C. (Alighting only)

Route 16Y designated stops - Westbound

- All stops in D.C. (Boarding only)
- Arlington Blvd. & Pershing Dr.
- Washington Blvd. & N. 3rd St.
- Court House Rd. & S. 2nd St.
- Court House Rd. & S. 6th St.
- Court House Rd. & Columbia Pike
- Columbia Pike & Barton St.
- Columbia Pike & Walter Reed Dr.
- Columbia Pike & Glebe Rd.
- Columbia Pike & Oakland St.
- Columbia Pike & George Mason Dr.
- Four Mile Run Dr. & Columbia Pike (Barcroft)

How to use this timetable

- Use the map to find the stops closest to where you will get on and off the bus.
- Select the schedule (Weekday, Saturday, Sunday) for when you will travel. Along the top of the schedule, find the stop at or nearest the point where you will get on the bus. Follow that column down to the time you want to leave.
- Use the same method to find the times the bus is scheduled to arrive at the stop where you will get off the bus.
- If the bus stop is not listed, use the time shown for the bus stop before it as the time to wait at the stop.
- The end-of-the-line or last stop is listed in ALL CAPS on the schedule.

Cómo Usar este Horario

- Use este mapa para localizar las paradas más cercanas a donde se subirá y bajará del autobús.
- Seleccione el horario (Entre semana, sábado, domingo) de cuando viajará. A lo largo de la parte superior del horario, localice la parada o el punto más cercano a la parada en la que se subirá al autobús. Siga esa columna hacia abajo hasta la hora en la que desee salir.
- Utilice el mismo método para localizar las horas en que el autobús está programado para llegar a la parada en donde desea bajarse del autobús.
- Si la parada del autobús no está listada use la hora que se muestra en la parada anterior como la hora de espera en la parada.
- El final de la ruta o la última parada del autobús aparece en letras MAYÚSCULAS en el horario.

English-Español Effective 3-24-13

17

A, B, F, M – Kings Park Line
G,H,K,L– Kings Park Express Line

metrobus

Express Fare Charged on 17A,B,G,H,K,L,M

Serves these locations-
Brinda servicio a estas ubicaciones

- George Mason University (17A,G)
- Burke Centre Park & Ride Lot (17B,L)
- Burke Centre VRE Station (17L)
- Olde Forge (17G)
- Kings Park West (17A,B,F,G,H,K,L)
- Burke (17L)
- Kings Park (17A,B,F,G,H,K,L)
- Danbury Forest (17B,L)
- Ravensworth (17B,M)
- North Springfield (17B,M)
- Pentagon station

www.wmata.com
Information Anytime 202-637-7000 TTY 202-638-3780

Washington Metropolitan Area Transit Authority

A District of Columbia, Maryland and Virginia Transit Partnership

17G,H,K,L
Kings Park Express Line

For route and schedule information
Call 202-637-7000
www.wmata.com

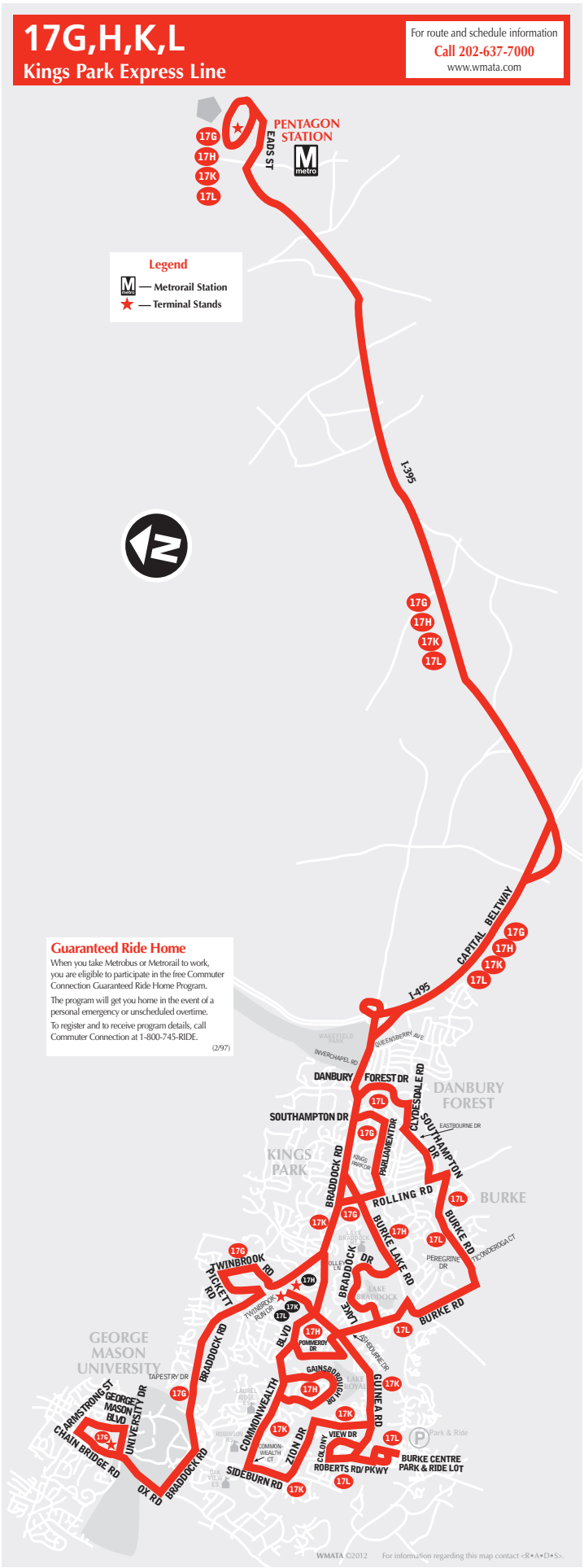

17A,B,F,M
Kings Park Line

For route and schedule information
Call 202-637-7000
www.wmata.com

Guaranteed Ride Home

When you take Metrobus or Metrorail to work, you are eligible to participate in the free Commuter Connection Guaranteed Ride Home Program.

The program will get you home in the event of a personal emergency or unscheduled overtime.

To register and to receive program details, call Commuter Connection at 1-800-745-RIDE.

(2/97)

17

A, B, F, M – Kings Park Line
G,H,K,L– Kings Park Express Line

Kings Park Express Line

Northbound To Pentagon station

Monday thru Friday — Lunes a viernes

	Route Number	University Dr. & Geo. Mason Blvd. (George Mason University)	Braddock Rd. & Tapestry Dr.	Pickett & Braddock Rds.	Twin-brook Rd. & Twin-brook Run Dr.	Colony View & Colony Park Drs.	Burke Centre Park & Ride Lot/ VRE Station	Gains-borough Dr. (E.) & Common-wealth Blvd.	Common-wealth Blvd. & Common-wealth Ct.	Burke Rd. & Ashbourn Dr.	Guinea Rd. & Olley La.	Burke Lake & Rolling Rds.	Parlia-ment & Kings Park Drs.	Clydes-dale Rd. & East-boume Dr.	Braddock & Inver-chapel Rds.	PENTA-GON
		AM Service — Servicio matutino														
	17H	-	-	-	5:20	-	-	5:26	-	5:36	-	5:44	-	-	5:49	6:09
	17H	-	-	-	5:45	-	-	5:51	-	6:01	-	6:09	-	-	6:14	6:34
✱	**17G**	5:57	6:03	6:08	-	-	-	-	-	-	-	-	6:18	-	6:23	6:43
	17L	-	-	-	5:54	6:00	6:05	-	-	6:10	-	-	-	6:22	6:30	6:50
	17H	-	-	-	6:07	-	-	6:13	-	6:23	-	6:31	-	-	6:36	6:56
	17K	-	-	-	6:18	-	-	-	6:27	-	6:35	-	-	-	6:43	7:03
✱	**17G**	6:23	6:29	6:34	-	-	-	-	-	-	-	-	6:44	-	6:49	7:09
	17H	-	-	-	6:25	-	-	6:31	-	6:41	-	6:49	-	-	6:54	7:14
	17K	-	-	-	6:30	-	-	-	6:39	-	6:50	-	-	-	6:59	7:20
	17L	-	-	-	6:24	6:31	6:36	-	-	6:42	-	-	-	6:55	7:04	7:25
✱	**17G**	6:38	6:46	6:51	-	-	-	-	-	-	-	-	7:03	-	7:09	7:30
	17H	-	-	-	6:45	-	-	6:51	-	7:00	-	7:08	-	-	7:14	7:35
	17K	-	-	-	6:50	-	-	-	6:59	-	7:10	-	-	-	7:19	7:40
✱	**17G**	6:54	7:02	7:07	-	-	-	-	-	-	-	-	7:19	-	7:25	7:46
	17L	-	-	-	6:51	6:58	7:03	-	-	7:09	-	-	-	7:22	7:31	7:52
	17K	-	-	-	7:08	-	-	-	7:18	-	7:28	-	-	-	7:37	7:56
	17H	-	-	-	7:14	-	-	7:20	-	7:29	-	7:37	-	-	7:42	8:01
✱	**17G**	7:16	7:24	7:29	-	-	-	-	-	-	-	-	7:41	-	7:47	8:06
	17L	-	-	-	7:13	7:20	7:25	-	-	7:31	-	-	-	7:44	7:52	8:11
	17H	-	-	-	7:30	-	-	7:36	-	7:45	-	7:53	-	-	7:58	8:17
	17K	-	-	-	7:35	-	-	-	7:45	-	7:55	-	-	-	8:04	8:23
	17L	-	-	-	7:30	7:37	7:42	-	-	7:48	-	-	-	8:01	8:09	8:28
✱	**17G**	7:43	7:51	7:56	-	-	-	-	-	-	-	-	8:08	-	8:14	8:33
	17H	-	-	-	7:55	-	-	8:00	-	8:08	-	8:15	-	-	8:20	8:38
	17H	-	-	-	8:15	-	-	8:20	-	8:28	-	8:35	-	-	8:40	8:58

On four Federal holidays, Columbus Day, Veterans' Day, Martin L. King Day, and Presidents' Day, Metrobus will run on a Saturday supplemental schedule. On these holidays, trips marked with an asterisk (✱) will operate.

17

A, B, F, M – Kings Park Line
G,H,K,L– Kings Park Express Line

Southbound To Kings Park West/George Mason University

Monday thru Friday — Lunes a viernes

Route Number	Pentagon (Metro)	Braddock & Inverchapel Rds.	Clydesdale Rd. & Southampton Dr.	Parliament & Kings Park Drs.	Burke Lake & Rolling Rds.	Guinea Rd. & Harford La.	Burke Rd. & Ashbourn Dr.	Commonwealth Blvd. & Commonwealth Ct.	Gainsborough Dr. (E) & Commonwealth Blvd.	Burke Centre Park & Ride Lot/ VRE Station	Roberts & New Guinea Rds.	Twinbrook Rd. & Heathwood Ct. (KINGS PARK WEST)	Pickett & Braddock Rds.	Braddock Rd. & Tapestry Dr.	University Dr. & Geo. Mason Blvd. (GEORGE MASON UNIVERSITY)
PM Service — Servicio vespertino															
✱ **17G**	3:55	4:14	-	4:20	-	-	-	-	-	-	-	-	4:31	4:35	4:45
17H	4:05	4:24	-	-	4:31	-	4:37	-	4:43	-	-	4:51	-	-	-
✱ **17G**	4:18	4:37	-	4:43	-	-	-	-	-	-	-	-	4:54	4:58	5:08
17K	4:26	4:45	-	-	-	4:54	-	5:06	-	-	-	5:14	-	-	-
17H	4:33	4:52	-	-	4:59	-	5:05	-	5:11	-	-	5:19	-	-	-
17L	4:36	4:55	5:01	-	-	-	5:11	-	-	5:17	5:22	5:28	-	-	-
✱ **17G**	4:39	4:58	-	5:04	-	-	-	-	-	-	-	-	5:15	5:19	5:29
17K	4:45	5:05	-	-	-	5:14	-	5:29	-	-	-	5:38	-	-	-
17H	4:51	5:11	-	-	5:18	-	5:28	-	5:35	-	-	5:43	-	-	-
17L	4:53	5:13	5:20	-	-	-	5:32	-	-	5:38	5:43	5:50	-	-	-
✱ **17G**	4:57	5:17	-	5:24	-	-	-	-	-	-	-	-	5:37	5:42	5:50
17K	5:03	5:23	-	-	-	5:32	-	5:47	-	-	-	5:56	-	-	-
17H	5:08	5:28	-	-	5:35	-	5:45	-	5:52	-	-	6:00	-	-	-
✱ **17G**	5:11	5:31	-	5:38	-	-	-	-	-	-	-	-	5:51	5:56	6:04
17L	5:16	5:36	5:43	-	-	-	5:55	-	-	6:01	6:06	6:13	-	-	-
17K	5:18	5:38	-	-	-	5:47	-	6:02	-	-	-	6:11	-	-	-
17H	5:25	5:45	-	-	5:52	-	6:02	-	6:09	-	-	6:17	-	-	-
✱ **17G**	5:27	5:47	-	5:54	-	-	-	-	-	-	-	-	6:07	6:12	6:20
17K	5:33	5:53	-	-	-	6:02	-	6:15	-	-	-	6:24	-	-	-
17L	5:35	5:55	6:04	-	-	-	6:17	-	-	6:23	6:28	6:35	-	-	-
17H	5:43	6:03	-	-	6:10	-	6:19	-	6:26	-	-	6:34	-	-	-
✱ **17G**	5:45	6:05	-	6:11	-	-	-	-	-	-	-	-	6:22	6:26	6:34
17K	5:50	6:10	-	-	-	6:19	-	6:32	-	-	-	6:41	-	-	-
17L	5:57	6:17	6:26	-	-	-	6:39	-	-	6:45	6:50	6:57	-	-	-
17H	5:58	6:18	-	-	6:25	-	6:34	-	6:41	-	-	6:49	-	-	-
✱ **17G**	6:05	6:25	-	6:30	-	-	-	-	-	-	-	-	6:40	6:44	6:51
17K	6:10	6:30	-	-	-	6:37	-	6:48	-	-	-	6:55	-	-	-
✱ **17G**	6:25	6:45	-	6:50	-	-	-	-	-	-	-	-	7:00	7:04	7:11
17L	6:27	6:47	6:56	-	-	-	7:07	-	-	7:12	7:17	7:23	-	-	-
17H	6:30	6:50	-	-	6:56	-	7:02	-	7:08	-	-	7:16	-	-	-
17K	6:35	6:55	-	-	-	7:02	-	7:13	-	-	-	7:20	-	-	-
✱ **17G**	6:46	7:05	-	7:10	-	-	-	-	-	-	-	-	7:20	7:24	7:31

On four Federal holidays, Columbus Day, Veterans' Day, Martin L. King Day, and Presidents' Day, Metrobus will run on a Saturday supplemental schedule. On these holidays, trips marked with an asterisk (✱) will operate.

17

A, B, F, M – Kings Park Line
G,H,K,L– Kings Park Express Line

Kings Park Line

Northbound To Pentagon station

Monday thru Friday — Lunes a viernes

Route Number	University Dr. & Geo. Mason Blvd. (George Mason University)	Braddock Rd. & Tapestry Dr.	Twin-brook Rd. & Twin-brook Run Dr.	Twin-brook Rd. & Heath-wood Ct.	Burke Centre Park & Ride Lot	Common-wealth Blvd. & Common-wealth Ct.	Guinea Rd. & Olley La.	Burke Lake & Rolling Rds.	Clydes-dale Rd. & East-bourne Dr.	Braddock & Inver-chapel Rds.	Leesville Blvd. & Appo-matox Ct.	Braddock & Ravens-worth Rds.	Rt. 236 & Braddock Rd.	Rt. 236 & Oasis Dr.	PENTA-GON
AM Service — Servicio matutino															
✱ 17M	-	-	-	-	-	-	-	-	-	-	6:00	6:12	6:21	6:25	6:40
✱ 17M	-	-	-	-	-	-	-	-	-	-	6:25	6:37	6:46	6:50	7:05
✱ 17M	-	-	-	-	-	-	-	-	-	-	6:50	7:02	7:12	7:17	7:31
✱ 17M	-	-	-	-	-	-	-	-	-	-	7:15	7:27	7:37	7:42	7:56
✱ 17M	-	-	-	-	-	-	-	-	-	-	7:40	7:52	8:01	8:06	8:21
✱ 17M	-	-	-	-	-	-	-	-	-	-	8:05	8:17	8:26	8:30	8:41
✱ 17A	8:05	8:11	8:15	-	-	-	-	8:25	-	8:30	-	8:33	8:40	8:44	8:55
17B	-	-	8:30	-	8:35	8:41	8:47	-	8:54	8:58	9:04	-	9:10	9:14	9:25
17A	9:00	9:06	9:10	-	-	-	-	9:20	-	9:25	-	9:28	9:35	9:39	9:50
17B	-	-	9:11	-	9:16	9:22	9:28	-	9:35	9:39	9:45	-	9:51	9:55	10:06
306❉	9:50	9:55	9:58	-	-	-	-	10:05	-	10:09	-	10:12	10:17	10:21	10:33
306❉	10:50	10:55	10:58	-	-	-	-	11:05	-	11:09	-	11:12	11:17	11:21	11:33
306❉	11:50	11:55	11:58	-	-	-	-	12:05	-	12:09	-	12:12	12:17	12:21	12:33
PM Service — Servicio vespertino															
306❉	12:50	12:55	12:58	-	-	-	-	1:05	-	1:09	-	1:12	1:17	1:21	1:33
306❉	1:55	2:01	2:04	-	-	-	-	2:12	-	2:17	-	2:20	2:27	2:31	2:43
306❉	3:00	3:06	3:09	-	-	-	-	3:17	-	3:22	-	3:25	3:32	3:36	3:48
17F	-	-	-	3:36	-	-	-	-	-	3:48	-	-	-	-	4:06
✱ 17A	4:09	4:16	4:20	-	-	-	-	4:30	-	4:34	-	4:37	4:45	4:48	4:59
17F	-	-	-	4:36	-	-	-	-	-	4:48	-	-	-	-	5:06
17F	-	-	-	4:56	-	-	-	-	-	5:08	-	-	-	-	5:26
✱ 17A	4:54	5:01	5:05	-	-	-	-	5:15	-	5:19	-	5:22	5:30	5:33	5:44
17F	-	-	-	5:19	-	-	-	-	-	5:31	-	-	-	-	5:49
17F	-	-	-	5:48	-	-	-	-	-	6:00	-	-	-	-	6:18
✱ 17A	5:39	5:46	5:50	-	-	-	-	6:00	-	6:04	-	6:07	6:15	6:18	6:29
✱ 17A	6:45	6:52	6:56	-	-	-	-	7:06	-	7:11	-	7:14	7:20	7:23	7:33
17A	7:45	7:52	7:56	-	-	-	-	8:06	-	8:11	-	8:14	8:20	8:23	8:33
17A	8:58	9:05	9:09	-	-	-	-	9:18	-	9:21	-	9:23	9:28	9:31	9:41

❉ — Service provided by Fairfax Connector. For Fairfax Connector information call (703) 339-7200,TDD (703) 339-1608, www.fairfaxconnector.com
On four Federal holidays, Columbus Day, Veterans' Day, Martin L. King Day, and Presidents' Day, Metrobus will run on a Saturday supplemental schedule. On these holidays, trips marked with an asterisk (✱) will operate.

17

A, B, F, M – Kings Park Line
G,H,K,L– Kings Park Express Line

Southbound To Kings Park West/George Mason University

**Monday thru Friday —
Lunes a viernes**

Route Number	Pentagon Metro	Rt. 236 & Oasis Dr.	Braddock Rd. & Irvin Ct.	Braddock & Ravens-worth Rds.	Leesville Blvd. & Appo-matox Ct. (NORTH SPRING-FIELD)	Braddock & Inver-chapel Rds.	Clydes-dale Rd. & South-ampton Dr.	Burke Lake & Rolling Rds.	Guinea Rd. & Harford La.	Burke Centre Park & Ride Lot	Common-wealth Blvd. & Common-wealth Ct.	Twin-brook Rd. & Heath-wood Ct. (KINGS PARK WEST)	Twin-brook Rd. & Twin-brook Run Dr. (KINGS PARK WEST)	Braddock Rd. & Tapestry Dr.	University Dr. & Geo. Mason Blvd. (GEORGE MASON UNIVER-SITY)
AM Service — Servicio matutino															
17F	6:20	-	-	-		6:38	-	-	-	-	-	-	6:46	-	
✱ **17A**	6:50	7:00	7:05	7:11	-	7:14	-	7:19	-	-	-	7:28	-	7:32	7:40
17F	7:00	-	-	-	-	7:18	-	-	-	-	-	-	7:26	-	-
17F	7:22	-	-	-	-	7:40	-	-	-	-	-	-	7:48	-	-
✱ **17A**	7:20	7:30	7:35	7:41	-	7:44	-	7:49	-	-	-	7:58	-	8:02	8:10
17F	7:40	-	-	-	-	7:58	-	-	-	-	-		8:06	-	-
✱ **17A**	7:50	8:00	8:05	8:11	-	8:14	-	8:19	-	-	-	8:28	-	8:32	8:40
17F	8:00	-	-	-	-	8:18	-	-	-	-	-	-	8:26	-	-
17F	8:40	-	-	-	-	8:58	-	-	-	-	-	-	9:06	-	-
306❉	8:50	9:00	9:04	9:09	-	9:12	-	9:16	-	-	-	9:23	-	9:27	9:35
306❉	9:50	10:00	10:04	10:09	-	10:12	-	10:16	-	-	-	10:23	-	10:27	10:35
306❉	10:50	11:00	11:04	11:09	-	11:12	-	11:16	-	-	-	11:23	-	11:27	11:35
306❉	11:50	12:00	12:04	12:09	-	12:12	-	12:16	-	-	-	12:23	-	12:27	12:35
PM Service — Servicio vespertino															
306❉	12:50	1:00	1:04	1:10	-	1:13	-	1:17	-	-	-	1:25	-	1:29	1:37
306❉	1:50	2:00	2:04	2:10	-	2:13	-	2:17	-	-	-	2:25	-	2:29	2:37
17B	2:20	2:30	2:35	-	2:42	2:50	2:54	-	3:01	3:07	3:13	3:19	-	-	-
✱ **17A**	2:55	3:05	3:10	3:16	-	3:19	-	3:25	-	-	-	3:34	-	3:38	3:46
17B	3:20	3:30	3:35	-	3:42	3:50	3:54	-	4:01	4:07	4:13	4:19	-	-	-
✱ **17M**	4:00	4:12	4:17	4:24	4:36	-	-	-	-	-	-	-	-	-	-
✱ **17M**	4:25	4:37	4:42	4:49	5:01	-	-	-	-	-	-	-	-	-	-
✱ **17M**	4:50	5:03	5:09	5:18	5:30	-	-	-	-	-	-	-	-	-	-
✱ **17M**	5:13	5:26	5:32	5:41	5:53	-	-	-	-	-	-	-	-	-	-
✱ **17M**	5:40	5:53	6:00	6:08	6:20	-	-	-	-	-	-	-	-	-	-
✱ **17M**	6:05	6:17	6:22	6:30	6:42	-	-	-	-	-	-	-	-	-	-
✱ **17M**	6:30	6:42	6:47	6:55	7:07	-	-	-	-	-	-	-	-	-	-
✱ **17M**	6:55	7:06	7:11	7:17	7:28	-	-	-	-	-	-	-	-	-	-
17B	7:30	7:41	7:46	-	7:54	8:02	8:07	-	8:13	8:18	8:23	8:28	-	-	-
✱ **17A**	7:55	8:06	8:11	8:17	-	8:19	-	8:24	-	-	-	8:32	-	8:36	8:43
17B	8:25	8:36	8:41	-	8:49	8:57	9:02	-	9:08	9:13	9:18	9:23	-	-	-
17A	9:00	9:10	9:15	9:20	-	9:22	-	9:27	-	-	-	9:35	-	9:39	9:45
17A	10:05	10:15	10:20	10:25	-	10:27	-	10:32	-	-	-	10:40	-	10:44	10:50

❉ — *Service provided by Fairfax Connector. For Fairfax Connector information call (703) 339-7200,TDD (703) 339-1608, www.fairfaxconnector.com*
On four Federal holidays, Columbus Day, Veterans' Day, Martin L. King Day, and Presidents' Day, Metrobus will run on a Saturday supplemental schedule. On these holidays, trips marked with an asterisk (✱) will operate.

How to use this timetable

- Use the map to find the stops closest to where you will get on and off the bus.
- Select the schedule (Weekday, Saturday, Sunday) for when you will travel. Along the top of the schedule, find the stop at or nearest the point where you will get on the bus. Follow that column down to the time you want to leave.
- Use the same method to find the times the bus is scheduled to arrive at the stop where you will get off the bus.
- If the bus stop is not listed, use the time shown for the bus stop before it as the time to wait at the stop.
- The end-of-the-line or last stop is listed in ALL CAPS on the schedule.

Cómo Usar este Horario

- Use este mapa para localizar las paradas más cercanas a donde se subirá y bajará del autobús.
- Seleccione el horario (Entre semana, sábado, domingo) de cuando viajará. A lo largo de la parte superior del horario, localice la parada o el punto más cercano a la parada en la que se subirá al autobús. Siga esa columna hacia abajo hasta la hora en la que desee salir.
- Utilice el mismo método para localizar las horas en que el autobús está programado para llegar a la parada en donde desea bajarse del autobús.
- Si la parada del autobús no está listada use la hora que se muestra en la parada anterior como la hora de espera en la parada.
- El final de la ruta o la última parada del autobús aparece en letras MAYÚSCULAS en el horario.

English-Español Effective 12-29-13

18

E, F – Springfield Line
G, H, J – Orange Hunt Line
P, R, S – Burke Centre Line

metrobus

Express Fare Charged on 18E,G,H,P

Serves these locations-
Brinda servicio a estas ubicaciones

- Burke Centre (18P,R,S)
- Rolling Valley Mall Park & Ride Lot (18G,J,P,R,S)
- Orange Hunt (18H)
- South Run (18R)
- Shannon Station (18G)
- Gambrill Rd. Park & Ride Lot (18R)
- West Springfield (18G,H,J,P,S)
- Springfield (18E,F,G,H,J,P,S)
- Bren Mar Park (18E,F)
- Landmark (18F)
- Franconia-Springfield station (18R,S)
- Pentagon station (18E,F,G,H,J,P)

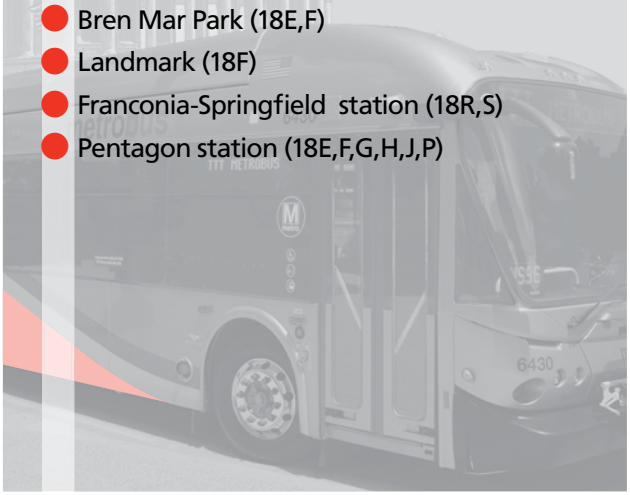

www.wmata.com
Information Anytime 202-637-7000 TTY 202-638-3780

Washington Metropolitan Area Transit Authority

A District of Columbia, Maryland and Virginia Transit Partnership

18P,R,S
Burke Centre Line

For route and schedule information
Call 202-637-7000
www.wmata.com

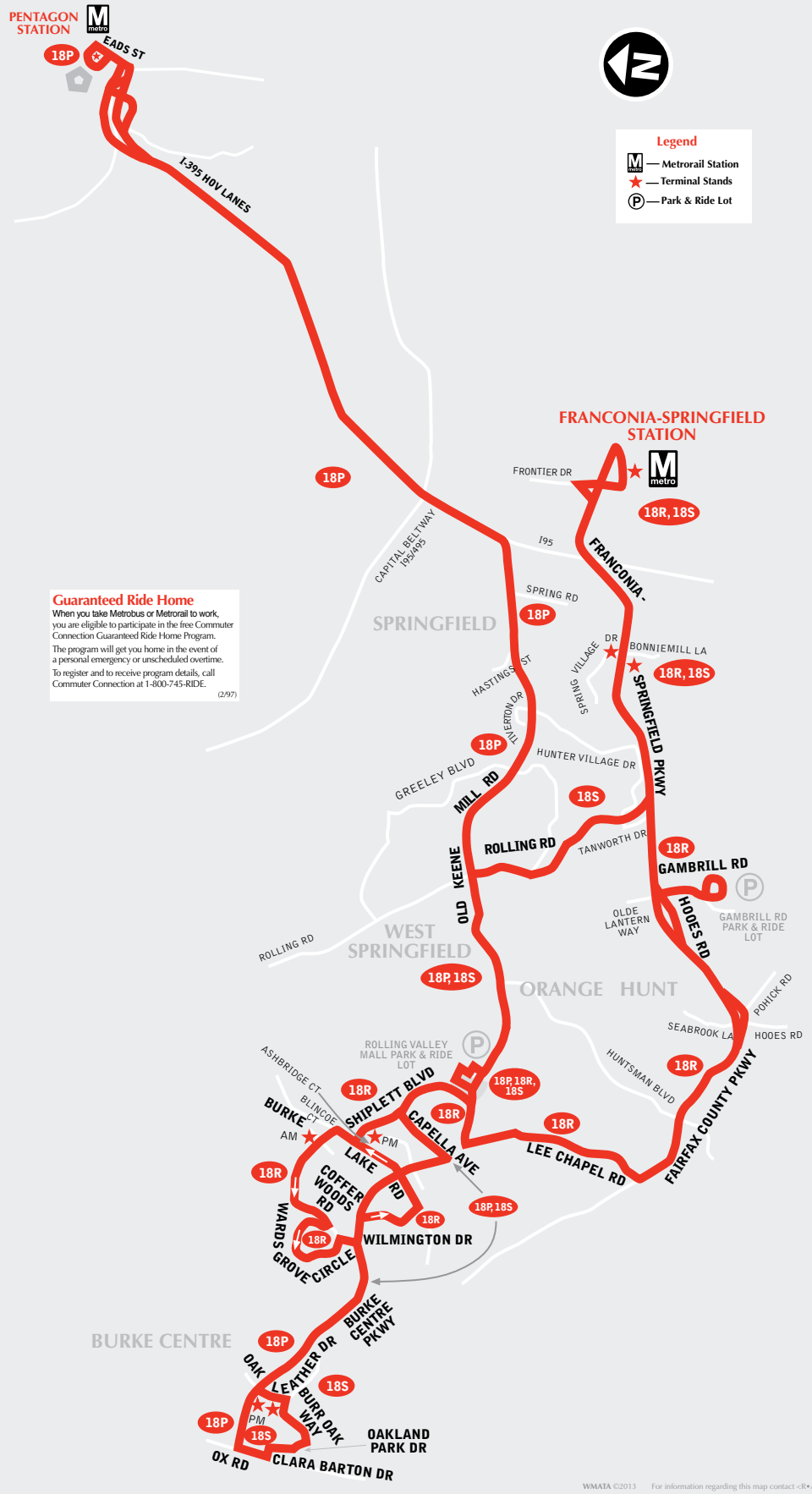

Guaranteed Ride Home

When you take Metrobus or Metrorail to work, you are eligible to participate in the free Commuter Connection Guaranteed Ride Home Program.

The program will get you home in the event of a personal emergency or unscheduled overtime.

To register and to receive program details, call Commuter Connection at 1-800-745-RIDE.

(2/97)

WMATA ©2013 For information regarding this map contact <R•A•D•S>.

18 P,R,S
Burke Centre Line

Burke Centre Line

Eastbound to Pentagon & Franconia-Springfield stations

Monday thru Friday —
Lunes a viernes

	Route Number	Oak Leather Dr. & Burke Centre Pkwy.	Coffer Woods Rd. & Blincoe Ct.	Burke Centre Pkwy. & Wilmington Dr. (E/B)	Rolling Valley Mall Park & Ride Lot	Fairfax County Pkwy. & Huntsman Blvd.	Old Keene Mill & Rolling Rds.	Gambrill Rd. Park & Ride Lot	Rolling Rd. & Tanworth Dr.	Old Keene Mill Rd. & Hunter Village Dr.	Franconia-Springfield Pkwy. & Bonniemill La.	Old Keene Mill & Spring Rds.	FRANCONIA-SPRINGFIELD	PENTAGON
	AM Service — Servicio matutino													
	18S	5:40	-	5:51	5:59	-	6:06	-	6:09	-	6:12	-	6:15	-
✱	**18P**	5:52	-	6:03	6:11	-	6:18	-	-	6:22	-	6:24	-	6:40
	18S	6:02	-	6:16	6:24	-	6:31	-	6:35	-	6:40	-	6:43	-
✱	**18R**	-	6:13	6:21	6:31	6:41	-	6:46	-	-	6:54	-	6:57	-
✱	**18P**	6:15	-	6:29	6:37	-	6:44	-	-	6:49	-	6:52	-	7:08
	18S	6:30	-	6:44	6:52	-	6:59	-	7:03	-	7:08	-	7:11	-
✱	**18R**	-	6:41	6:49	6:59	7:09	-	7:14	-	-	7:22	-	7:25	-
✱	**18P**	6:49	-	7:01	7:08	-	7:15	-	-	7:19	-	7:22	-	7:40
	18S	7:01	-	7:13	7:20	-	7:27	-	7:31	-	7:36	-	7:40	-
✱	**18R**	-	7:11	7:19	7:30	7:41	-	7:48	-	-	7:55	-	8:00	-
✱	**18P**	7:19	-	7:31	7:38	-	7:45	-	-	7:49	-	7:52	-	8:10
	18S	7:31	-	7:43	7:50	-	7:57	-	8:01	-	8:06	-	8:10	-
✱	**18R**	-	7:42	7:50	8:01	8:12	-	8:19	-	-	8:26	-	8:31	-
✱	**18P**	7:56	-	8:06	8:13	-	8:19	-	-	8:23	-	8:25	-	8:40
	18S	8:00	-	8:10	8:17	-	8:23	-	8:28	-	8:32	-	8:37	-
✱	**18R**	-	8:15	8:23	8:33	8:41	-	8:47	-	-	8:53	-	8:57	-
✱	**18P**	8:21	-	8:31	8:38	-	8:44	-	-	8:48	-	8:50	-	9:05
	PM Service — Servicio vespertino													
✱	**18S/**	-	-	-	-	-	-	-	-	-	4:38	-	4:42	-
	18S/	-	-	-	-	-	-	-	-	-	5:01	-	5:05	-
✱	**18S/**	-	-	-	-	-	-	-	-	-	5:16	-	5:20	-
	18S/	-	-	-	-	-	-	-	-	-	5:30	-	5:34	-
✱	**18S/**	-	-	-	-	-	-	-	-	-	5:51	-	5:55	-
	18S/	-	-	-	-	-	-	-	-	-	6:07	-	6:11	-
✱	**18S/**	-	-	-	-	-	-	-	-	-	6:21	-	6:25	-
✱	**18S/**	-	-	-	-	-	-	-	-	-	6:50	-	6:54	-
✱	**18S/**	-	-	-	-	-	-	-	-	-	7:23	-	7:27	-
	18S/	-	-	-	-	-	-	-	-	-	7:57	-	8:01	-

On four Federal holidays, Columbus Day, Veterans' Day, Martin L. King Day, and Presidents' Day, Metrobus will run on a Saturday supplemental schedule. On these holidays, trips marked with an asterisk (✱) will operate.

18 P,R,S
Burke Centre Line

Burke Centre Line

Monday thru Friday —
Lunes a viernes

	Route Number	Pentagon	Franconia-Springfield	Old Keene Mill & Spring Rds.	Franconia-Springfield Pkwy. & Spring Village Dr. (SPRINGFIELD)	Old Keene Mill Rd. & Tiverton Dr.	Rolling Rd. & Hunter Village Dr.	Gambrill Rd. Park & Ride Lot	Old Keene Mill & Rolling Rds.	Fairfax County Pkwy. & Huntsman Blvd.	Rolling Valley Mall Park & Ride Lot	Coffer Woods Rd. & Blincoe Ct.	Burke Centre Pkwy. & Wilmington Dr. E/B (18R)	Burke Centre Pkwy. & Wilmington Dr. W/B (18P,S)	Shiplett Blvd. opposite Ashbridge Ct. (BURKE CENTRE)	BURKE CENTRE Pkwy. & Oak Leather Dr.
	AM Service — Servicio matutino															
	18S/	-	6:18	-	6:22	-	-	-	-	-	-	-	-	-	-	-
	18S/	-	6:46	-	6:50	-	-	-	-	-	-	-	-	-	-	-
✱	**18S/**	-	7:00	-	7:04	-	-	-	-	-	-	-	-	-	-	-
	18S/	-	7:19	-	7:23	-	-	-	-	-	-	-	-	-	-	-
✱	**18S/**	-	7:29	-	7:33	-	-	-	-	-	-	-	-	-	-	-
	18S/	-	7:45	-	7:49	-	-	-	-	-	-	-	-	-	-	-
	PM Service — Servicio vespertino															
✱	**18P**	3:35	-	3:49	-	3:51	-	-	3:58	-	4:01	-	-	4:09	-	4:18
✱	**18R**	-	3:45	-	3:49	-	-	3:55	-	4:01	4:08	4:13	4:21	-	4:25	-
	18S	-	4:07	-	4:11	-	4:14	-	4:21	-	4:24	-	-	4:32	-	4:41
✱	**18P**	4:10	-	4:25	-	4:28	-	-	4:33	-	4:38	-	-	4:46	-	4:56
✱	**18R**	-	4:20	-	4:26	-	-	4:33	-	4:39	4:49	4:54	5:02	-	5:06	-
	18S	-	4:33	-	4:39	-	4:43	-	4:48	-	4:53	-	-	5:01	-	5:11
✱	**18P**	4:40	-	4:56	-	4:59	-	-	5:04	-	5:09	-	-	5:19	-	5:31
✱	**18R**	-	4:50	-	4:56	-	-	5:02	-	5:10	5:19	5:24	5:32	-	5:36	-
✱	**18P**	4:55	-	5:11	-	5:14	-	-	5:19	-	5:24	-	-	5:34	-	5:46
	18S	-	5:02	-	5:08	-	5:13	-	5:20	-	5:25	-	-	5:35	-	5:47
✱	**18P**	5:10	-	5:26	-	5:29	-	-	5:34	-	5:39	-	-	5:49	-	6:01
✱	**18R**	-	5:14	-	5:20	-	-	5:26	-	5:34	5:43	5:48	5:56	-	6:00	-
	18S	-	5:32	-	5:38	-	5:43	-	5:50	-	5:55	-	-	6:05	-	6:17
✱	**18P**	5:28	-	5:44	-	5:47	-	-	5:52	-	5:57	-	-	6:07	-	6:19
✱	**18P**	5:40	-	5:56	-	6:00	-	-	6:05	-	6:10	-	-	6:19	-	6:30
✱	**18R**	-	5:51	-	5:57	-	-	6:02	-	6:10	6:19	6:24	6:32	-	6:36	-
✱	**18P**	5:55	-	6:11	-	6:15	-	-	6:20	-	6:25	-	-	6:34	-	6:45
	18S	-	6:11	-	6:17	-	6:21	-	6:27	-	6:31	-	-	6:40	-	6:50
✱	**18P**	6:10	-	6:27	-	6:31	-	-	6:36	-	6:40	-	-	6:49	-	6:59
✱	**18R**	-	6:28	-	6:34	-	-	6:39	-	6:46	6:55	7:00	7:08	-	7:12	-
	18S	-	6:44	-	6:50	-	6:54	-	7:00	-	7:04	-	-	7:13	-	7:23
✱	**18P**	6:45	-	7:02	-	7:06	-	-	7:11	-	7:15	-	-	7:24	-	7:34
✱	**18R**	-	7:02	-	7:07	-	-	7:12	-	7:19	7:27	7:32	7:40	-	7:44	-
	18S	-	7:22	-	7:27	-	7:31	-	7:34	-	7:38	-	-	7:45	-	7:55
✱	**18P**	7:20	-	7:35	-	7:39	-	-	7:44	-	7:48	-	-	7:55	-	8:05
	18S	-	7:46	-	7:51	-	7:55	-	7:58	-	8:02	-	-	8:09	-	8:19
	18S	-	8:20	-	8:25	-	8:29	-	8:32	-	8:36	-	-	8:43	-	8:53

On four Federal holidays, Columbus Day, Veterans' Day, Martin L. King Day, and Presidents' Day, Metrobus will run on a Saturday supplemental schedule. On these holidays, trips marked with an asterisk (✱) will operate.

18E, F
Springfield Line

18G,H,J
Orange Hunt Line

For route and schedule information
Call 202-637-7000
www.wmata.com

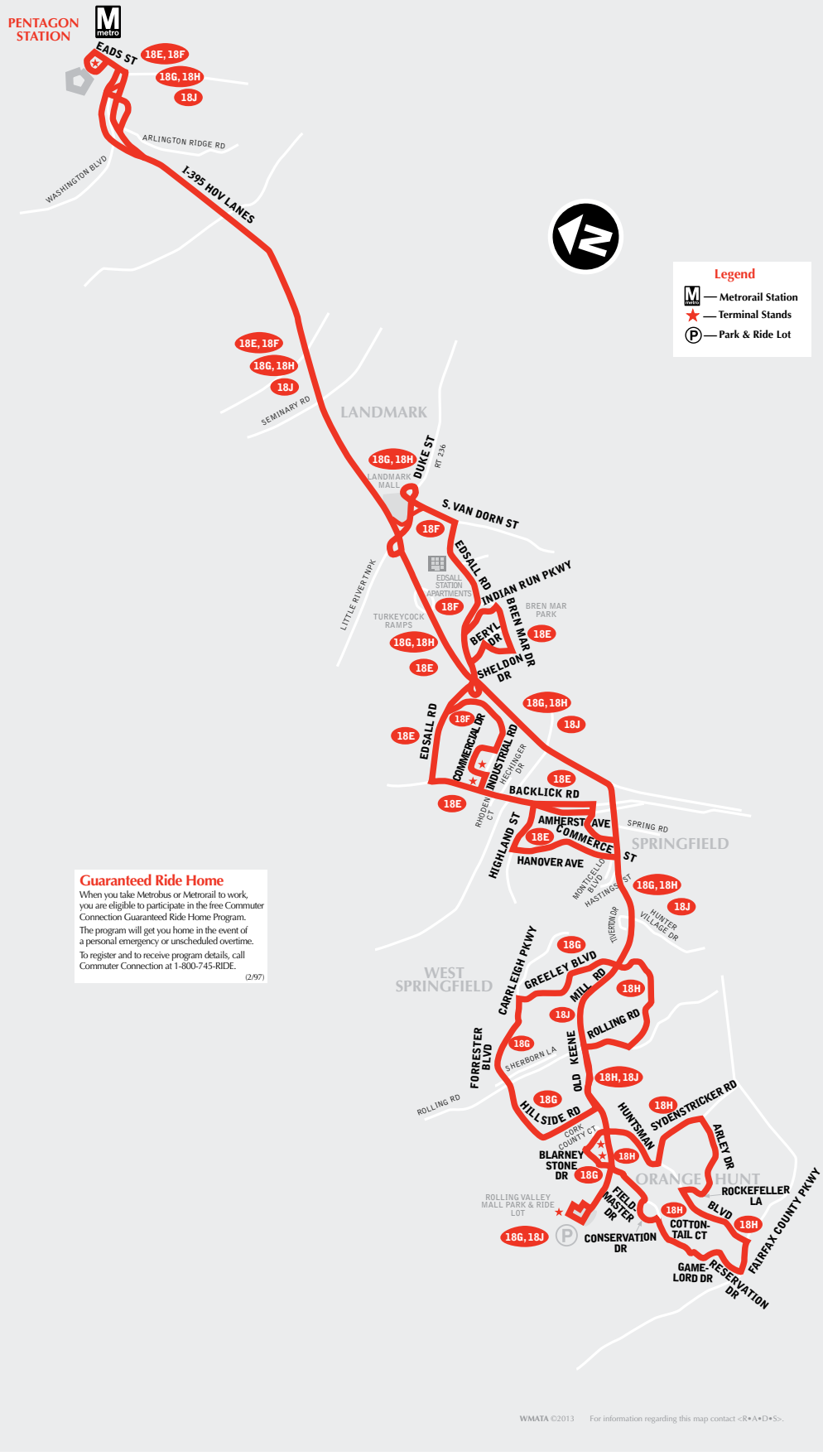

Guaranteed Ride Home

When you take Metrobus or Metrorail to work, you are eligible to participate in the free Commuter Connection Guaranteed Ride Home Program.

The program will get you home in the event of a personal emergency or unscheduled overtime.

To register and to receive program details, call Commuter Connection at 1-800-745-RIDE.

(2/97)

WMATA ©2013 For information regarding this map contact <R•A•D•S>.

18 G,H,J

Orange Hunt Line

Orange Hunt Line

Northbound to Pentagon station

Monday thru Friday — Lunes a viernes

Route Number	Rolling Valley Mall Park & Ride Lot	Huntsman Blvd. & Cork County Ct.	Huntsman Blvd. & Fairfax Co. Pkwy.	Syden-stricker Rd. & Ariey Dr.	Old Keene Mill & Rolling Rds.	Forrester Blvd. & Sherborn La.	Old Keene Mill Rd. & Hunter Village Dr.	Old Keene Mill & Spring Rds.	PENTAGON
AM Service — Servicio matutino									
18G	5:38	5:42	-	-	-	5:51	6:01	6:04	6:20
18H	-	5:41	5:51	5:57	6:04	-	6:11	6:14	6:30
18G	6:08	6:12	-	-	-	6:21	6:31	6:34	6:50
18H	-	6:08	6:18	6:24	6:32	-	6:39	6:42	7:00
18G	6:35	6:40	-	-	-	6:48	6:59	7:02	7:20
18H	-	6:38	6:48	6:54	7:02	-	7:09	7:12	7:30
18G	7:05	7:10	-	-	-	7:18	7:29	7:32	7:50
18H	-	7:08	7:18	7:24	7:32	-	7:39	7:42	8:00
18G	7:37	7:42	-	-	-	7:51	8:02	8:05	8:20
18H	-	7:41	7:51	7:57	8:05	-	8:12	8:15	8:30
18G	8:11	8:16	-	-	-	8:24	8:33	8:35	8:50
PM Service — Servicio vespertino									
18J	5:01	-	-	-	5:07	-	5:11	5:13	5:31
18J	5:36	-	-	-	5:42	-	5:46	5:48	6:06
18J	6:02	-	-	-	6:07	-	6:11	6:13	6:31

On four Federal holidays, Columbus Day, Veterans' Day, Martin L. King Day, and Presidents' Day, Metrobus will run on a Saturday supplemental schedule. On these holidays, this route will have no service.

Southbound to Rolling Valley Mall Park & Ride

Monday thru Friday — Lunes a viernes

Route Number	Pentagon	Old Keene Mill & Spring Rds.	Old Keene Mill Rd. & Tiverton Dr.	Forrester Blvd. & Sherborn La.	Old Keene Mill & Rolling Rds.	Syden-stricker Rd. & Ariey Dr.	Huntsman Blvd. & Fairfax Co. Pkwy.	Huntsman Blvd. & Cork County Ct.	Field Master Dr. & Old Keene Mill Rd. (ORANGE HUNT)	ROLLING VALLEY MALL PARK & RIDE LOT
AM Service — Servicio matutino										
18J	6:55	7:10	7:12	-	7:17	-	-	-	-	7:23
18J	7:25	7:40	7:42	-	7:47	-	-	-	-	7:53
18J	7:55	8:10	8:12	-	8:17	-	-	-	-	8:23
PM Service — Servicio vespertino										
18H	4:00	4:15	4:17	-	4:27	4:35	4:41	-	4:48	-
18G	4:15	4:30	4:34	4:42	-	-	-	4:50	-	4:54
18H	4:30	4:45	4:49	-	4:57	5:07	5:12	-	5:20	-
18G	4:45	5:01	5:04	5:16	-	-	-	5:24	-	5:28
18H	5:05	5:21	5:24	-	5:33	5:42	5:49	-	5:57	-
18G	5:15	5:31	5:34	5:44	-	-	-	5:53	-	5:58
18H	5:24	5:40	5:43	-	5:52	6:01	6:08	-	6:16	-
18G	5:36	5:52	5:56	6:06	-	-	-	6:16	-	6:21
18H	5:48	6:04	6:08	-	6:19	6:28	6:35	-	6:44	-
18G	6:00	6:16	6:20	6:30	-	-	-	6:40	-	6:45
18H	6:15	6:32	6:36	-	6:45	6:55	7:02	-	7:11	-
18G	6:30	6:47	6:51	7:00	-	-	-	7:09	-	7:13
18H	6:50	7:07	7:11	-	7:20	7:30	7:37	-	7:46	-

On four Federal holidays, Columbus Day, Veterans' Day, Martin L. King Day, and Presidents' Day, Metrobus will run on a Saturday supplemental schedule. On these holidays, this route will have no service.

18 E,F
Springfield Line

Springfield Line

Northbound to Pentagon station

Monday thru Friday — Lunes a viernes

Route Number	Commercial Dr. (west) & Industrial Rd. (N/B)	Commercial Dr. (west) & Industrial Rd. (S/B)	Hanover Ave. & Monticello Blvd.	Backlick Rd. & Hechinger Dr.	Edsall Rd. & Industrial Dr.	Sheldon & Bren Mar Drs.	Edsall Rd. opposite entr. to Edsall Station Apts.	Duke & Walker Sts.	PENTAGON
AM Service — Servicio matutino									
18E	-	6:00	6:07	6:15	6:21	6:24	-	-	6:41
18E	-	6:30	6:38	6:48	6:54	6:58	-	-	7:15
18E	-	7:00	7:08	7:18	7:24	7:28	-	-	7:45
18E	-	7:30	7:38	7:48	7:54	7:58	-	-	8:15
18E	-	8:00	8:08	8:18	8:24	8:28	-	-	8:45
PM Service — Servicio vespertino									
18F	4:50	-	-	-	-	-	5:02	5:11	5:24
18F	5:20	-	-	-	-	-	5:32	5:41	5:54
18F	5:50	-	-	-	-	-	6:02	6:11	6:24
18F	6:25	-	-	-	-	-	6:37	6:46	6:59

On four Federal holidays, Columbus Day, Veterans' Day, Martin L. King Day, and Presidents' Day, Metrobus will run on a Saturday supplemental schedule. On these holidays, this route will have no service.

Southbound to Springfield

Monday thru Friday — Lunes a viernes

Route Number	Pentagon	Duke & Walker Sts.	Edsall Rd. & entr. to Edsall Station Apts.	Sheldon & Bren Mar Drs.	Edsall Rd. & Cherokee Dr.	Backlick Rd. & Rhoden Ct.	Hanover Ave & Monticello Blvd.	Commercial Dr. (west) & Industrial Rd. (S/B) (SPRINGFIELD)	Commercial Dr. (west) & Industrial Rd. (N/B) (SPRINGFIELD)
AM Service — Servicio matutino									
18F	6:25	6:35	6:43	-	-	-	-	6:55	-
18F	6:50	7:00	7:08	-	-	-	-	7:20	-
18F	7:20	7:30	7:38	-	-	-	-	7:50	-
18F	7:50	8:00	8:09	-	-	-	-	8:22	-
PM Service — Servicio vespertino									
18E	4:33	-	-	4:48	4:52	4:58	5:05	-	5:17
18E	5:00	-	-	5:17	5:21	5:27	5:34	-	5:46
18E	5:32	-	-	5:49	5:53	6:00	6:08	-	6:20
18E	6:05	-	-	6:23	6:27	6:33	6:40	-	6:52
18E	6:35	-	-	6:52	6:56	7:02	7:09	-	7:17

On four Federal holidays, Columbus Day, Veterans' Day, Martin L. King Day, and Presidents' Day, Metrobus will run on a Saturday supplemental schedule. On these holidays, this route will have no service.

How to use this timetable

- Use the map to find the stops closest to where you will get on and off the bus.
- Select the schedule (Weekday, Saturday, Sunday) for when you will travel. Along the top of the schedule, find the stop at or nearest the point where you will get on the bus. Follow that column down to the time you want to leave.
- Use the same method to find the times the bus is scheduled to arrive at the stop where you will get off the bus.
- If the bus stop is not listed, use the time shown for the bus stop before it as the time to wait at the stop.
- The end-of-the-line or last stop is listed in ALL CAPS on the schedule.

Cómo Usar este Horario

- Use este mapa para localizar las paradas más cercanas a donde se subirá y bajará del autobús.
- Seleccione el horario (Entre semana, sábado, domingo) de cuando viajará. A lo largo de la parte superior del horario, localice la parada o el punto más cercano a la parada en la que se subirá al autobús. Siga esa columna hacia abajo hasta la hora en la que desee salir.
- Utilice el mismo método para localizar las horas en que el autobús está programado para llegar a la parada en donde desea bajarse del autobús.
- Si la parada del autobús no está listada use la hora que se muestra en la parada anterior como la hora de espera en la parada.
- El final de la ruta o la última parada del autobús aparece en letras MAYÚSCULAS en el horario.

English-Español Effective 3-28-10

21A,D

Landmark-Pentagon Line

metrobus

Serves these locations-
Brinda servicio a estas ubicaciones

- Landmark area
- Landmark Mews (21D)
- Pentagon station

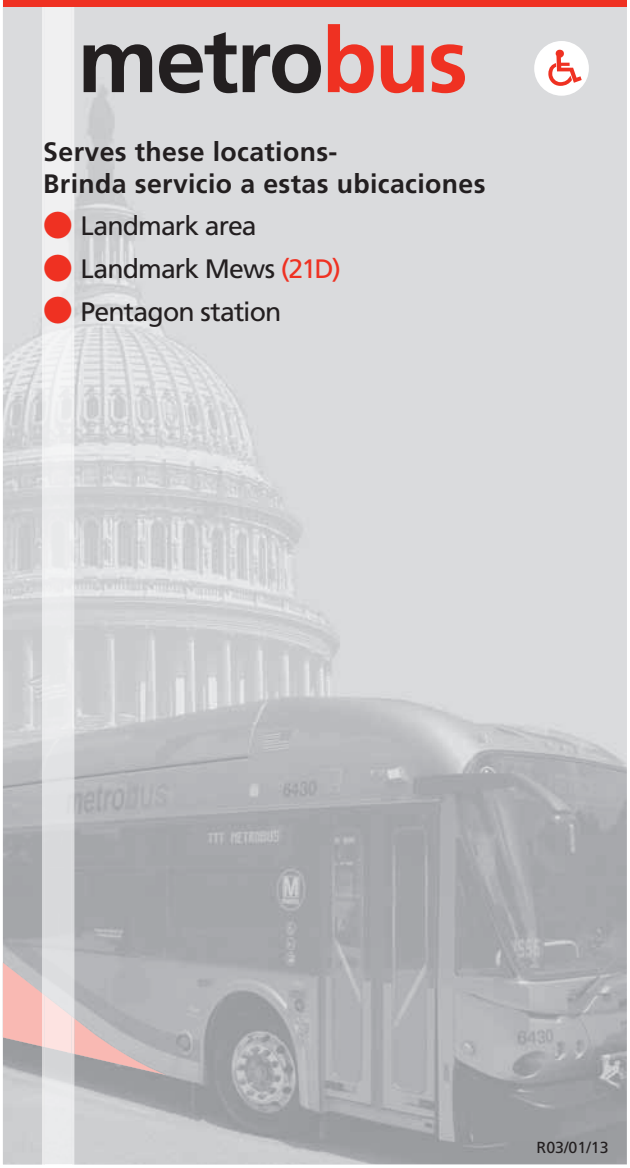

R03/01/13

www.wmata.com
Information Anytime 202-637-7000 TTY 202-638-3780

Washington Metropolitan Area Transit Authority

A District of Columbia, Maryland and Virginia Transit Partnership

21A,D
Landmark-Pentagon Line

For route and schedule information
Call 202-637-7000
www.wmata.com

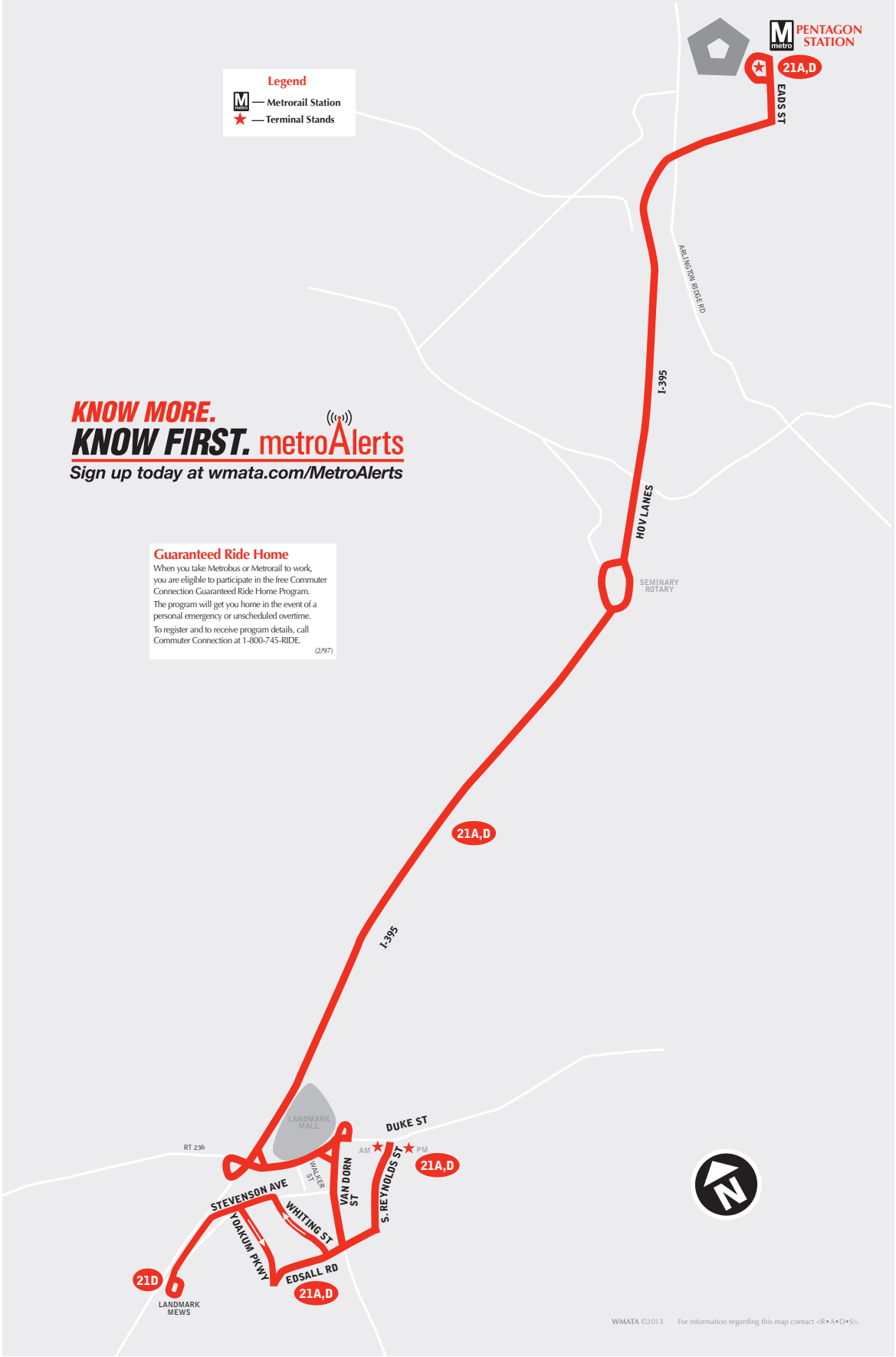

KNOW MORE.
KNOW FIRST. metroAlerts
Sign up today at wmata.com/MetroAlerts

Guaranteed Ride Home

When you take Metrobus or Metrorail to work, you are eligible to participate in the free Commuter Connection Guaranteed Ride Home Program.

The program will get you home in the event of a personal emergency or unscheduled overtime.

To register and to receive program details, call Commuter Connection at 1-800-745-RIDE.

(2/97)

WMATA ©2013 For information regarding this map contact <R•A•D•S>.

21A,D

Landmark-Pentagon Line

Northbound To Pentagon station

Monday thru Friday —
Lunes a viernes
(except holidays - ex cepto los días festivos)

Route Number	Reynolds St. at entr. to EOS 21 Condomini-ums	Whiting St. & Edsall Rd.	Landmark Mews	Edsall Rd. & Yoakum Pkwy.	Duke & Walker Sts.	PENTAGON
AM Service — Servicio matutino						
21A	6:00	6:03	-	6:07	6:12	6:24
21A	6:16	6:20	-	6:25	6:30	6:44
21A	6:33	6:37	-	6:42	6:47	7:01
21D	6:48	6:51	6:54	6:58	7:04	7:18
21A	7:08	7:11	-	7:15	7:21	7:35
21A	7:25	7:28	-	7:32	7:38	7:52
21A	7:42	7:45	-	7:49	7:55	8:09
21D	7:56	7:59	8:02	8:06	8:12	8:26
21D	8:14	8:17	8:20	8:24	8:30	8:44
21A	8:37	8:40	-	8:44	8:50	9:04

On four Federal holidays, Columbus Day, Veterans' Day, Martin L. King Day, and Presidents' Day, Metrobus will run on a Saturday supplemental schedule. On these holidays, the weekday trips will operate.

Southbound To Landmark

Monday thru Friday —
Lunes a viernes
(except holidays - ex cepto los días festivos)

Route Number	Pentagon	Duke & Walker Sts.	Whiting St. & Edsall Rd.	Landmark Mews	Edsall Rd. & Yoakum Pkwy.	Reynolds St. at entr. to Washington Suites Hotel (LAND-MARK)
PM Service — Servicio vespertino						
21A	4:00	4:15	4:20	-	4:24	4:28
21A	4:20	4:35	4:40	-	4:44	4:48
21A	4:40	4:55	5:00	-	5:04	5:08
21D	4:56	5:11	5:16	5:20	5:23	5:27
21A	5:14	5:29	5:34	-	5:38	5:42
21D	5:31	5:47	5:52	5:57	6:00	6:05
21A	5:48	6:04	6:09	-	6:14	6:19
21D	6:05	6:20	6:24	6:28	6:31	6:35
21A	6:23	6:38	6:42	-	6:46	6:50
21A	6:40	6:55	6:59	-	7:03	7:07
21A	7:00	7:15	7:19	-	7:23	7:27
21A	7:20	7:35	7:39	-	7:43	7:47

On four Federal holidays, Columbus Day, Veterans' Day, Martin L. King Day, and Presidents' Day, Metrobus will run on a Saturday supplemental schedule. On these holidays, the weekday trips will operate.

How to use this timetable

- Use the map to find the stops closest to where you will get on and off the bus.
- Select the schedule (Weekday, Saturday, Sunday) for when you will travel. Along the top of the schedule, find the stop at or nearest the point where you will get on the bus. Follow that column down to the time you want to leave.
- Use the same method to find the times the bus is scheduled to arrive at the stop where you will get off the bus.
- If the bus stop is not listed, use the time shown for the bus stop before it as the time to wait at the stop.
- The end-of-the-line or last stop is listed in ALL CAPS on the schedule.

Cómo Usar este Horario

- Use este mapa para localizar las paradas más cercanas a donde se subirá y bajará del autobús.
- Seleccione el horario (Entre semana, sábado, domingo) de cuando viajará. A lo largo de la parte superior del horario, localice la parada o el punto más cercano a la parada en la que se subirá al autobús. Siga esa columna hacia abajo hasta la hora en la que desee salir.
- Utilice el mismo método para localizar las horas en que el autobús está programado para llegar a la parada en donde desea bajarse del autobús.
- Si la parada del autobús no está listada use la hora que se muestra en la parada anterior como la hora de espera en la parada.
- El final de la ruta o la última parada del autobús aparece en letras MAYÚSCULAS en el horario.

English-Español Effective 6-17-12

22A,B

Barcroft-South Fairlington Line

metrobus

Serves these locations-
Brinda servicio a estas ubicaciones

- Ballston-MU station
- Buckingham
- Arlington Hall
- Barcroft
- Shirlington Transit Center (22A)
- North Fairlington (22A)
- South Fairlington (22A)
- Pentagon station (22A)

R07/01/13

www.wmata.com
Information Anytime 202-637-7000 TTY 202-638-3780

Washington Metropolitan Area Transit Authority

A District of Columbia, Maryland and Virginia Transit Partnership

22A,B
Barcroft-South Fairlington Line

For route and schedule information
Call 202-637-7000
www.wmata.com

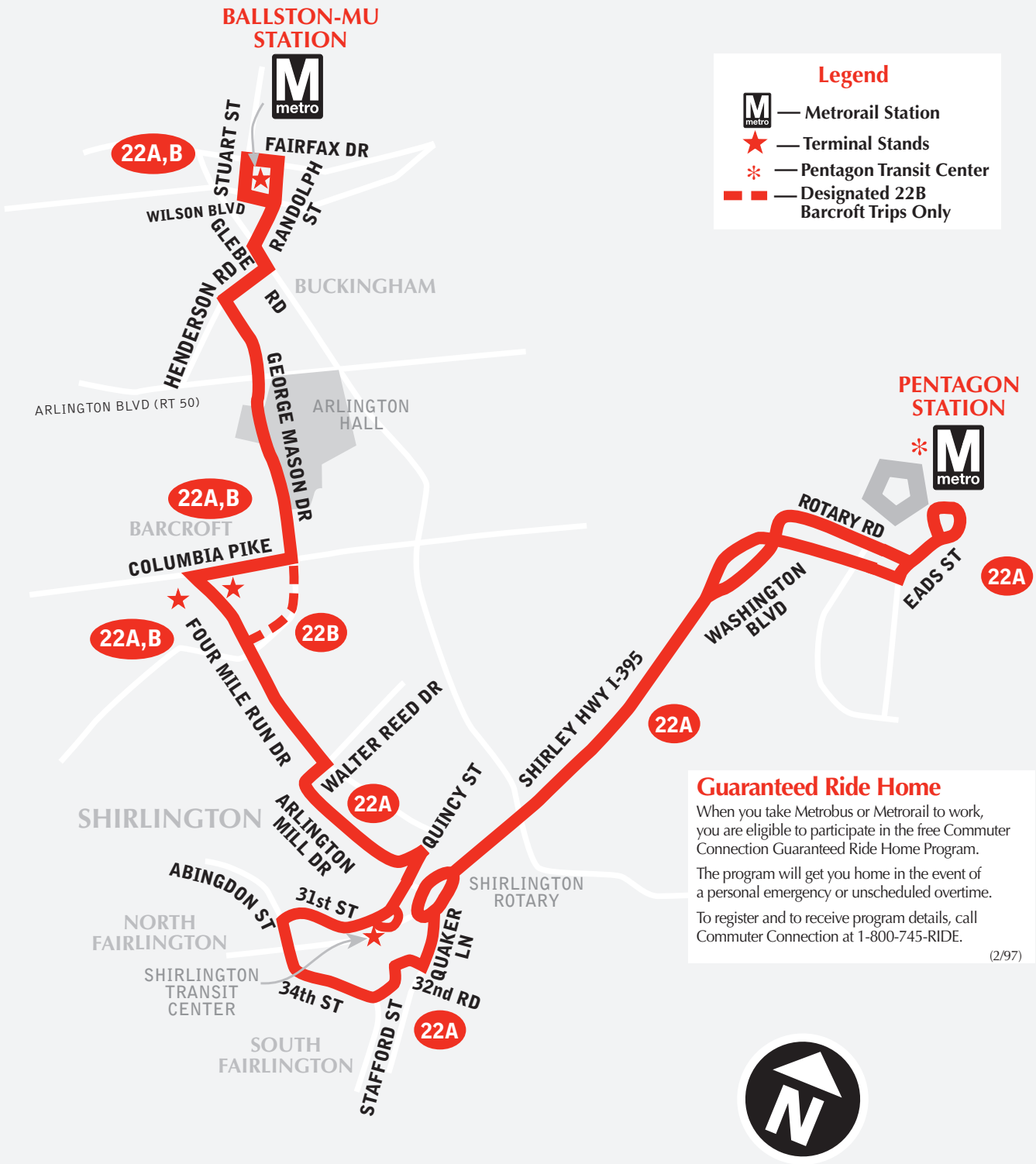

Guaranteed Ride Home

When you take Metrobus or Metrorail to work, you are eligible to participate in the free Commuter Connection Guaranteed Ride Home Program.

The program will get you home in the event of a personal emergency or unscheduled overtime.

To register and to receive program details, call Commuter Connection at 1-800-745-RIDE.

(2/97)

WMATA ©2013 For information regarding this map contact <R•A•D•S>.

22A,B

Barcroft-South Fairlington Line

Eastbound To Pentagon station

Monday thru Friday — Lunes a viernes

Route Number	Ballston-MU	George Mason & Pershing Drs. ●	Four Mile Run Dr. & Columbia Pike (BARCROFT) (west side)	Four Mile Run Dr. & Columbia Pike (BARCROFT) (east side)	Shirlington Transit Center	Stafford St. & 32nd Rd.	PENTAGON
AM Service — Servicio matutino							
22A	5:35	5:42	5:48	-	5:57	6:04	6:11
22B	5:47	5:54	-	6:00	-	-	-
22A	6:00	6:07	6:13	-	6:22	6:29	6:36
22B	6:12	6:19	-	6:25	-	-	-
22A	6:25	6:32	6:38	-	6:47	6:54	7:01
22B	6:37	6:44	-	6:50	-	-	-
22A	6:50	6:57	7:03	-	7:12	7:19	7:26
22B	7:02	7:09	-	7:15	-	-	-
22A	7:15	7:22	7:28	-	7:37	7:44	7:51
22B	7:27	7:34	-	7:40	-	-	-
22A	7:40	7:47	7:53	-	8:02	8:09	8:16
22B	7:52	7:59	-	8:05	-	-	-
22A	8:05	8:12	8:18	-	8:27	8:34	8:41
22B	8:17	8:24	-	8:30	-	-	-
22A	8:30	8:38	8:44	-	8:53	8:59	9:07
22B	8:42	8:50	-	8:55	-	-	-
22A	8:55	9:03	9:09	-	9:18	9:24	9:32
22A	9:30	9:38	9:44	-	9:53	9:59	10:07
22A	10:15	10:21	10:27	-	10:37	10:43	10:50
22A	11:00	11:06	11:12	-	11:22	11:28	11:35
22A	11:45	11:51	11:57	-	12:07	12:13	12:20
PM Service — Servicio vespertino							
22A	12:30	12:36	12:42	-	12:52	12:58	1:05
22A	1:15	1:21	1:27	-	1:37	1:43	1:50
22A	2:00	2:06	2:12	-	2:22	2:28	2:35
22A	2:45	2:51	2:57	-	3:07	3:13	3:20
22A	3:30	3:36	3:42	-	3:52	3:58	4:05
22A	3:55	4:01	4:07	-	4:17	4:23	4:30
22A	4:20	4:28	4:34	-	4:43	4:49	4:56
22B	4:32	4:40	4:46	-	-	-	-
22A	4:45	4:53	4:59	-	5:08	5:14	5:21
22B	4:57	5:05	5:11	-	-	-	-
22A	5:10	5:18	5:24	-	5:33	5:39	5:46
22B	5:22	5:30	5:36	-	-	-	-
22A	5:35	5:43	5:49	-	5:58	6:04	6:11
22B	5:47	5:55	6:01	-	-	-	-
22A	6:00	6:08	6:14	-	6:23	6:29	6:36
22B	6:12	6:20	6:26	-	-	-	-
22A	6:25	6:33	6:39	-	6:48	6:54	7:01
22A	6:50	6:58	7:04	-	7:13	7:19	7:26
22A	7:18	7:26	7:32	-	7:41	7:47	7:54
22A	7:45	7:53	7:59	-	8:07	8:12	8:18
22A	8:30	8:38	8:44	-	8:52	8:57	9:03
22A	9:15	9:23	9:29	-	9:37	9:42	9:48
22A	10:00	10:08	10:14	-	10:22	10:27	10:33

● — *For arrival times at Arlington Hall, add 2 minutes to times shown for George Mason & Pershing Drives.*

Westbound To Ballston-MU station

Monday thru Friday — Lunes a viernes

Route Number	Pentagon	Stafford St. & 32nd Rd.	Shirlington Transit Center	Four Mile Run Dr. & Columbia Pike (east side) ●	Four Mile Run Dr. & Columbia Pike (west side)	George Mason & Pershing Drs-	BALLSTON-MU
AM Service — Servicio matutino							
22A	-	-	5:55	6:03	-	6:11	6:16
22A	-	-	6:14	6:23	-	6:35	6:41
22A	6:25	6:34	6:39	6:48	-	7:00	7:06
22A	6:50	6:59	7:04	7:13	-	7:25	7:31
22B	-	-	-	7:25	-	7:37	7:43
22A	7:15	7:24	7:29	7:38	-	7:50	7:56
22B	-	-	-	7:50	-	8:02	8:08
22A	7:42	7:51	7:55	8:04	-	8:13	8:20
22B	-	-	-	8:17	-	8:26	8:33
22A	8:07	8:16	8:20	8:29	-	8:38	8:45
22A	8:30	8:39	8:43	8:52	-	9:01	9:08
22A	8:56	9:04	9:09	9:17	-	9:24	9:30
22A	9:21	9:29	9:34	9:42	-	9:49	9:55
22A	9:46	9:54	9:59	10:07	-	10:14	10:20
22A	10:18	10:26	10:31	10:39	-	10:46	10:52
22A	11:03	11:11	11:16	11:24	-	11:31	11:37
22A	11:48	11:56	12:01	12:09	-	12:16	12:22
PM Service — Servicio vespertino							
22A	12:32	12:40	12:45	12:55	-	1:02	1:08
22A	1:17	1:25	1:30	1:40	-	1:47	1:53
22A	2:02	2:10	2:15	2:25	-	2:32	2:38
22B	-	-	-	-	2:47	2:54	3:00
22A	2:47	2:55	3:00	3:10	-	3:17	3:23
22B	-	-	-	-	3:30	3:38	3:45
22A	3:29	3:38	3:44	3:53	-	4:01	4:08
22B	-	-	-	-	4:06	4:14	4:21
22A	3:54	4:03	4:09	4:18	-	4:26	4:33
22B	-	-	-	-	4:31	4:39	4:46
22A	4:19	4:28	4:34	4:43	-	4:51	4:58
22B	-	-	-	-	4:56	5:04	5:11
22A	4:44	4:53	4:59	5:08	-	5:16	5:23
22B	-	-	-	-	5:21	5:29	5:36
22A	5:09	5:18	5:24	5:33	-	5:41	5:48
22B	-	-	-	-	5:46	5:54	6:01
22A	5:34	5:43	5:49	5:58	-	6:06	6:13
22B	-	-	-	-	6:11	6:19	6:26
22A	5:59	6:08	6:14	6:23	-	6:31	6:38
22B	-	-	-	-	6:36	6:44	6:51
22A	6:24	6:33	6:39	6:48	-	6:56	7:03
22A	6:49	6:58	7:04	7:13	-	7:19	7:24
22A	7:14	7:23	7:29	7:38	-	7:44	7:49
22A	7:47	7:56	8:02	8:11	-	8:17	8:22
22A	8:30	8:39	8:45	8:54	-	9:00	9:05
22A	9:15	9:24	9:30	9:39	-	9:45	9:50
22A	10:00	10:07	10:12	10:21	-	10:26	10:31

● — *For departure times from Arlington Hall, add 4 minutes to times shown for Four Mile Run Drive & Columbia Pike*

22A,B

Barcroft-South Fairlington Line

Eastbound To Pentagon station

Saturday — En sábados

Route Number	Ballston-MU	George Mason & Pershing Drs.	Four Mile Run Dr. & Columbia Pike	Shirlington Transit Center	Stafford St. & 32nd Rd.	PENTAGON
AM Service — Servicio matutino						
22A	6:38	6:44	6:49	6:56	7:01	7:09
22A	7:20	7:26	7:31	7:38	7:43	7:51
22A	8:00	8:06	8:11	8:18	8:23	8:31
22A	8:40	8:46	8:51	8:58	9:03	9:11
22A	9:20	9:26	9:31	9:38	9:43	9:51
22A	10:00	10:06	10:11	10:18	10:23	10:31
22A	10:40	10:47	10:53	11:00	11:05	11:12
22A	11:20	11:27	11:33	11:40	11:45	11:52
PM Service — Servicio vespertino						
22A	12:00	12:07	12:13	12:20	12:25	12:32
22A	12:40	12:47	12:53	1:00	1:05	1:12
22A	1:20	1:27	1:33	1:40	1:45	1:52
22A	2:00	2:07	2:13	2:20	2:25	2:32
22A	2:40	2:47	2:53	3:00	3:05	3:12
22A	3:20	3:27	3:33	3:40	3:45	3:52
22A	4:00	4:07	4:13	4:20	4:25	4:32
22A	4:40	4:47	4:53	5:00	5:05	5:12
22A	5:20	5:27	5:33	5:40	5:45	5:52
22A	6:00	6:07	6:13	6:20	6:25	6:32
22A	6:40	6:47	6:53	7:00	7:05	7:12
22A	7:20	7:27	7:33	7:41	7:46	7:53
22A	8:00	8:07	8:13	8:21	8:26	8:33
22A	8:40	8:47	8:53	9:01	9:06	9:13
22A	9:20	9:27	9:33	9:41	9:46	9:53

Westbound To Ballston-MU station

Saturday — En sábados

Route Number	Pentagon	Stafford St. & 32nd Rd.	Shirlington Transit Center	Columbia Pike & Four Mile Run Dr.	George Mason & Pershing Drs.	BALLSTON-MU
AM Service — Servicio matutino						
22A	6:38	6:44	6:51	6:59	7:05	7:09
22A	7:20	7:26	7:33	7:41	7:47	7:51
22A	8:00	8:06	8:13	8:21	8:27	8:31
22A	8:40	8:46	8:53	9:01	9:07	9:11
22A	9:20	9:26	9:33	9:41	9:47	9:51
22A	10:00	10:07	10:12	10:19	10:26	10:31
22A	10:40	10:47	10:52	10:59	11:06	11:11
22A	11:20	11:27	11:32	11:39	11:46	11:51
PM Service — Servicio vespertino						
22A	12:00	12:07	12:12	12:19	12:26	12:31
22A	12:40	12:47	12:52	12:59	1:06	1:11
22A	1:20	1:27	1:32	1:39	1:46	1:51
22A	2:00	2:07	2:12	2:19	2:26	2:31
22A	2:40	2:47	2:52	2:59	3:06	3:11
22A	3:20	3:27	3:32	3:39	3:46	3:51
22A	4:00	4:07	4:12	4:19	4:26	4:31
22A	4:40	4:47	4:52	4:59	5:06	5:11
22A	5:20	5:27	5:32	5:39	5:46	5:51
22A	6:00	6:07	6:12	6:19	6:26	6:31
22A	6:40	6:47	6:52	6:59	7:06	7:11
22A	7:20	7:27	7:32	7:40	7:47	7:52
22A	8:00	8:07	8:12	8:20	8:27	8:32
22A	8:40	8:47	8:52	9:00	9:07	9:12
22A	9:20	9:27	9:32	9:40	9:47	9:52

Eastbound To Pentagon station

Saturday Supplemental — Sábados suplementario

Route Number	Ballston-MU	George Mason & Pershing Drs.	Four Mile Run Dr. & Columbia Pike	Shirlington Transit Center	Stafford St. & 32nd Rd.	PENTAGON
AM Service — Servicio matutino						
22A	5:38	5:44	5:49	5:56	6:01	6:09
22A	5:58	6:04	6:09	6:16	6:21	6:29
22A	6:18	6:24	6:29	6:36	6:41	6:49
22A	7:00	7:06	7:11	7:18	7:23	7:31
22A	7:40	7:46	7:51	7:58	8:03	8:11
22A	8:20	8:26	8:31	8:38	8:43	8:51
PM Service — Servicio vespertino						
22A	4:20	4:27	4:33	4:40	4:45	4:52
22A	5:00	5:07	5:13	5:20	5:25	5:32
22A	5:40	5:47	5:53	6:00	6:05	6:12
22A	6:20	6:27	6:33	6:40	6:45	6:52
22A	7:00	7:07	7:13	7:21	7:26	7:33

On four Federal holidays, Columbus Day, Veterans' Day, Martin L. King Day, and Presidents' Day, Metrobus will run on a Saturday supplemental schedule. On these holidays, the supplemental trips will operate in addition to the regular Saturday trips.

Westbound To Ballston-MU station

Saturday Supplemental — Sábados suplementario

Route Number	Pentagon	Stafford St. & 32nd Rd.	Shirlington Transit Center	Columbia Pike & Four Mile Run Dr.	George Mason & Pershing Drs.	BALLSTON-MU
AM Service — Servicio matutino						
22A	7:00	7:06	7:13	7:21	7:27	7:31
22A	7:40	7:46	7:53	8:01	8:07	8:11
22A	8:20	8:26	8:33	8:41	8:47	8:51
PM Service — Servicio vespertino						
22A	4:20	4:27	4:32	4:39	4:46	4:51
22A	5:00	5:07	5:12	5:19	5:26	5:31
22A	5:40	5:47	5:52	5:59	6:06	6:11
22A	6:19	6:26	6:31	6:39	6:46	6:51
22A	7:00	7:07	7:12	7:20	7:27	7:32

On four Federal holidays, Columbus Day, Veterans' Day, Martin L. King Day, and Presidents' Day, Metrobus will run on a Saturday supplemental schedule. On these holidays, the supplemental trips will operate in addition to the regular Saturday trips.

How to use this timetable

- Use the map to find the stops closest to where you will get on and off the bus.
- Select the schedule (Weekday, Saturday, Sunday) for when you will travel. Along the top of the schedule, find the stop at or nearest the point where you will get on the bus. Follow that column down to the time you want to leave.
- Use the same method to find the times the bus is scheduled to arrive at the stop where you will get off the bus.
- If the bus stop is not listed, use the time shown for the bus stop before it as the time to wait at the stop.
- The end-of-the-line or last stop is listed in ALL CAPS on the schedule.

Cómo Usar este Horario

- Use este mapa para localizar las paradas más cercanas a donde se subirá y bajará del autobús.
- Seleccione el horario (Entre semana, sábado, domingo) de cuando viajará. A lo largo de la parte superior del horario, localice la parada o el punto más cercano a la parada en la que se subirá al autobús. Siga esa columna hacia abajo hasta la hora en la que desee salir.
- Utilice el mismo método para localizar las horas en que el autobús está programado para llegar a la parada en donde desea bajarse del autobús.
- Si la parada del autobús no está listada use la hora que se muestra en la parada anterior como la hora de espera en la parada.
- El final de la ruta o la última parada del autobús aparece en letras MAYÚSCULAS en el horario.

English-Español Effective 12-18-11

23A,C

McLean-Crystal City Line

metrobus

Serves these locations-
Brinda servicio a estas ubicaciones

- Crystal City
- Parkfairfax
- Shirlington Transit Center
- Buckingham
- Ballston Common
- Ballston-MU station
- McLean
- Langley (23C)
- Tysons Corner Center (23A)
- Tysons Galleria (23A)
- Tysons-Westpark Transit Station (23A)

R03/01/13

www.wmata.com
Information Anytime 202-637-7000 TTY 202-638-3780

Washington Metropolitan Area Transit Authority

A District of Columbia, Maryland and Virginia Transit Partnership

23A,C
McLean-Crystal City Line

For route and schedule information
Call 202-637-7000
www.wmata.com

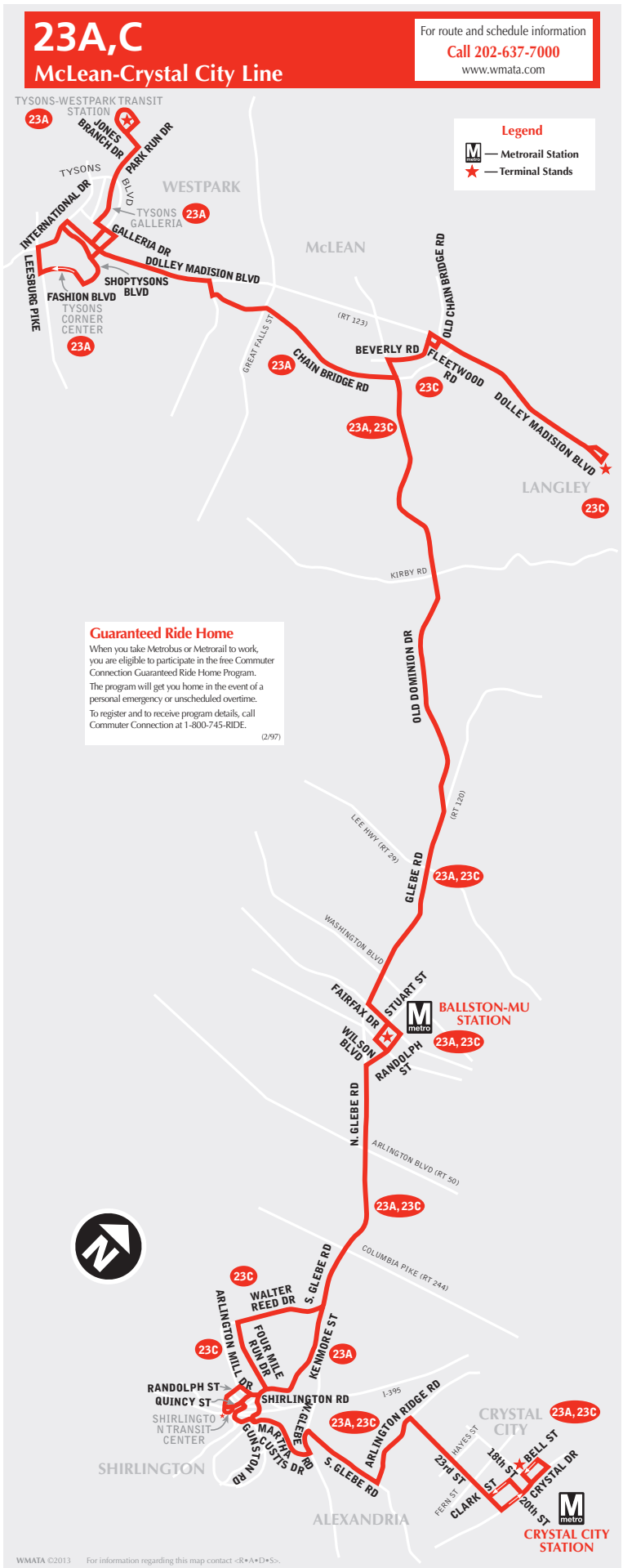

23A,C

McLean-Crystal City Line

Westbound To Tysons Corner-Westpark

Monday thru Friday — Lunes a viernes

Route Number	Bell & 18th Sts. (Crystal City)	23rd & Hayes Sts. E/B (SOC Enterprises)	23rd & Fern Sts.	Arlington Ridge & S. Glebe Rds.	Shirlington Transit Center	S. Glebe Rd. & Columbia Pike	BALLSTON-MU	N. Glebe Rd. & Lee Hwy.	Old Dominion Dr. & Kirby Rd.	Old Dominion Dr. & Corner La.	LANGLEY ■	Chain Bridge & Anderson Rds.	Tysons Corner Center	Tysons Galleria	Tysons-Westpark Transit Station (TYSONS CORNER-WESTPARK)
AM Service — Servicio matutino															
23A	-	-	-	-	5:37	5:45	5:55	6:01	6:08	6:12	-	6:17	6:25	6:34	6:39
23C	-	-	-	-	-	-	6:00	6:06	6:13	6:17	6:27	-	-	-	-
23A	5:37	-	5:43	5:47	5:56	6:04	6:14	6:20	6:27	6:31	-	6:36	6:44	6:53	6:58
23C	-	-	-	-	6:09	6:18	6:28	6:34	6:41	6:45	6:55	-	-	-	-
23A	6:07	-	6:13	6:17	6:26	6:34	6:44	6:50	6:57	7:01	-	7:06	7:14	7:23	7:28
23C	-	-	-	-	6:39	6:48	6:58	7:04	7:11	7:15	7:25	-	-	-	-
23A	6:32	-	6:38	6:42	6:50	7:02	7:14	7:23	7:32	7:37	-	7:42	7:51	8:00	8:05
23C	-	-	-	-	6:59	7:10	7:22	7:31	7:40	7:45	7:55	-	-	-	-
23A	7:02	-	7:08	7:12	7:20	7:32	7:44	7:53	8:02	8:07	-	8:12	8:21	8:30	8:35
23C	-	-	-	-	7:29	7:40	7:52	8:01	8:10	8:15	8:25	-	-	-	-
23A	7:32	-	7:38	7:42	7:50	8:02	8:14	8:23	8:32	8:37	-	8:42	8:51	9:00	9:05
23C/	-	-	-	-	8:10	8:21	8:33	-	-	-	-	-	-	-	-
23A	8:05	-	8:11	8:15	8:23	8:35	8:47	8:56	9:05	9:10	-	9:15	9:24	9:33	9:38
23C/	8:17	-	8:23	8:27	8:35	8:46	8:58	-	-	-	-	-	-	-	-
23A	8:35	-	8:41	8:45	8:53	9:05	9:17	9:26	9:35	9:40	-	9:45	9:54	10:03	10:08
23A	9:03	-	9:10	9:15	9:24	9:33	9:44	9:50	9:58	10:04	-	10:11	10:19	10:27	10:31
23A	9:33	-	9:40	9:45	9:54	10:03	10:14	10:20	10:28	10:34	-	10:41	10:49	10:57	11:01
23A	10:03	-	10:10	10:15	10:24	10:33	10:44	10:50	10:58	11:04	-	11:11	11:19	11:27	11:31
23A	10:33	-	10:40	10:45	10:54	11:03	11:14	11:20	11:28	11:34	-	11:41	11:49	11:57	12:01
23A	11:03	-	11:10	11:15	11:24	11:33	11:44	11:50	11:58	12:04	-	12:11	12:19	12:27	12:31
23A	11:33	-	11:40	11:45	11:54	12:03	12:14	12:20	12:28	12:34	-	12:41	12:49	12:57	1:01
PM Service — Servicio vespertino															
23A	12:03	-	12:10	12:15	12:24	12:33	12:44	12:50	12:58	1:04	-	1:11	1:19	1:27	1:31
23A	12:33	-	12:40	12:45	12:54	1:03	1:14	1:20	1:28	1:34	-	1:41	1:49	1:57	2:01
23A	1:03	-	1:10	1:15	1:24	1:33	1:44	1:50	1:58	2:04	-	2:11	2:19	2:27	2:31
23A	1:33	-	1:40	1:45	1:54	2:03	2:14	2:20	2:28	2:34	-	2:41	2:49	2:57	3:01
23A	2:03	-	2:10	2:15	2:24	2:33	2:44	2:50	2:58	3:04	-	3:11	3:19	3:27	3:31
23A	2:33	-	2:40	2:45	2:54	3:03	3:14	3:20	3:28	3:34	-	3:41	3:49	3:57	4:01
23A	3:03	-	3:10	3:15	3:24	3:33	3:44	3:50	3:58	4:04	-	4:11	4:19	4:27	4:31
23C	-	-	-	-	-	-	4:00	4:06	4:13	4:18	4:29	-	-	-	-
23A	3:29	-	3:35	3:41	3:51	4:03	4:14	4:22	4:31	4:37	-	4:47	4:58	5:06	5:14
23C	3:49	-	3:55	4:01	4:11	4:22	4:33	4:41	4:48	4:53	5:02	-	-	-	-
23A	4:04	-	4:10	4:16	4:26	4:38	4:49	4:57	5:06	5:12	-	5:22	5:33	5:41	5:49
23A/	-	4:18	4:21	4:27	4:37	4:49	5:00	-	-	-	-	-	-	-	-
23C	-	-	-	-	4:45	4:54	5:06	5:14	5:21	5:26	5:39	-	-	-	-
23A	4:34	-	4:42	4:48	4:58	5:07	5:19	5:27	5:35	5:40	-	5:50	6:00	6:09	6:16
23C	-	-	-	-	5:11	5:20	5:32	5:40	5:47	5:52	6:05	-	-	-	-
23A	5:04	-	5:12	5:18	5:28	5:37	5:49	5:57	6:05	6:10	-	6:20	6:30	6:39	6:46
23C	-	-	-	-	5:41	5:50	6:02	6:10	6:17	6:22	6:35	-	-	-	-
23A	5:34	-	5:42	5:48	5:58	6:07	6:19	6:27	6:35	6:40	-	6:50	7:00	7:09	7:16
23C	-	-	-	-	6:15	6:24	6:36	6:44	6:51	6:56	7:09	-	-	-	-
23A	6:10	-	6:18	6:23	6:30	6:40	6:50	6:56	7:02	7:05	-	7:12	7:20	7:27	7:32
23C/	-	-	-	-	6:46	6:55	7:04	-	-	-	-	-	-	-	-
23A	6:40	-	6:48	6:53	7:00	7:10	7:20	7:26	7:32	7:35	-	7:42	7:50	7:57	8:02
23A	7:10	-	7:18	7:23	7:30	7:40	7:50	7:56	8:02	8:05	-	8:12	8:20	8:27	8:32
23A	7:40	-	7:48	7:53	8:00	8:10	8:20	8:26	8:32	8:35	-	8:42	8:50	8:57	9:02
23A	8:10	-	8:18	8:23	8:30	8:40	8:50	8:56	9:02	9:05	-	9:12	9:20	9:27	9:32
23A	8:40	-	8:46	8:50	8:56	9:04	9:12	9:17	9:24	9:27	-	9:33	9:38	9:43	9:46
23A	9:10	-	9:16	9:20	9:26	9:34	9:42	9:47	9:54	9:57	-	10:03	10:08	10:13	10:16
23A	9:49	-	9:55	9:59	10:05	10:13	10:21	10:26	10:33	10:36	-	10:42	10:47	10:52	10:55
23A	11:02	-	11:08	11:12	11:18	11:26	11:34	11:39	11:46	11:49	-	11:55	12:00	12:05	12:08
After Midnight Service — Servicio después de la medianoche															
23A/	12:13	-	12:19	12:23	12:29	12:37	12:45	-	-	-	-	-	-	-	

■ — *Transfers to Route 15K,L prohibited at Langley time point due to security restrictions. Customers should transfer to Route 15K,L at Dolley Madison Blvd. & Potomac School Rd.*

23A,C

McLean-Crystal City Line

Eastbound To Crystal City

Monday thru Friday — Lunes a viernes

Route Number	Tysons-Westpark Transit Station (Tysons Corner-Westpark)	Tysons Galleria	Tysons Corner Center	Chain Bridge & Anderson Rds.	Langley ■	Old Dominion Dr. & Corner La.	Old Dominion Dr. & Kirby Rd.	N. Glebe Rd. & Lee Hwy.	BALLSTON-MU	S. Glebe Rd. & Columbia Pike	Shirlington Transit Center	Arlington Ridge & S. Glebe Rds.	23rd & Fern Sts.	Bell & 18th Sts. (CRYSTAL CITY)
AM Service — Servicio matutino														
23A	-	-	-	-	-	-	-	-	5:43	5:54	6:02	6:11	6:15	6:22
23A	5:37	5:41	5:46	5:53	-	5:57	6:00	6:07	6:13	6:24	6:32	6:41	6:45	6:52
23C/	-	-	-	-	-	-	-	-	6:33	6:44	6:53	-	-	-
23A	6:10	6:14	6:19	6:26	-	6:30	6:33	6:40	6:46	6:57	7:05	7:14	7:18	7:25
23C/	-	-	-	-	6:32	6:43	6:47	6:54	7:02	7:13	7:22	-	-	-
23A	6:29	6:35	6:41	6:48	-	6:57	7:01	7:08	7:16	7:27	7:34	7:43	7:47	7:54
23C	-	-	-	-	7:00	7:11	7:15	7:22	7:30	7:41	7:50	7:59	8:03	8:10
23A	6:57	7:03	7:09	7:16	-	7:25	7:29	7:36	7:44	7:55	8:02	8:11	8:15	8:22
23C/	-	-	-	-	7:30	7:41	7:45	7:52	8:00	8:11	8:20	-	-	-
23A	7:28	7:34	7:40	7:47	-	7:56	8:00	8:07	8:15	8:26	8:33	8:42	8:46	8:53
23C/	-	-	-	-	8:00	8:11	8:15	8:22	8:30	-	-	-	-	-
23A	7:58	8:04	8:10	8:17	-	8:26	8:30	8:37	8:45	8:56	9:03	9:12	9:16	9:23
23C/	-	-	-	-	8:33	8:41	8:46	8:52	9:00	-	-	-	-	-
23A	8:27	8:34	8:40	8:49	-	8:55	9:00	9:07	9:15	9:25	9:34	9:44	9:49	9:55
23A	8:57	9:04	9:10	9:19	-	9:25	9:30	9:37	9:45	9:55	10:04	10:14	10:19	10:25
23A	9:27	9:34	9:40	9:49	-	9:55	10:00	10:07	10:15	10:25	10:34	10:44	10:49	10:55
23A	9:55	10:02	10:08	10:17	-	10:23	10:28	10:35	10:43	10:53	11:02	11:12	11:17	11:23
23A	10:22	10:29	10:35	10:44	-	10:50	10:55	11:02	11:10	11:20	11:29	11:39	11:44	11:50
23A	10:50	10:57	11:03	11:12	-	11:18	11:23	11:30	11:38	11:48	11:57	12:07	12:12	12:18
23A	11:22	11:29	11:35	11:44	-	11:50	11:55	12:02	12:10	12:20	12:29	12:39	12:44	12:50
23A	11:52	11:59	12:05	12:14	-	12:20	12:25	12:32	12:40	12:50	12:59	1:09	1:14	1:20
PM Service — Servicio vespertino														
23A	12:22	12:29	12:35	12:44	-	12:50	12:55	1:02	1:10	1:20	1:29	1:39	1:44	1:50
23A	12:52	12:59	1:05	1:14	-	1:20	1:25	1:32	1:40	1:50	1:59	2:09	2:14	2:20
23A	1:22	1:29	1:35	1:44	-	1:50	1:55	2:02	2:10	2:20	2:29	2:39	2:44	2:50
23A	1:52	1:59	2:05	2:14	-	2:20	2:25	2:32	2:40	2:50	2:59	3:09	3:14	3:20
23A	2:22	2:29	2:35	2:44	-	2:50	2:55	3:02	3:10	3:20	3:29	3:39	3:44	3:50
23A	2:52	2:59	3:05	3:14	-	3:20	3:25	3:32	3:40	3:50	3:59	4:09	4:14	4:20
23C/	-	-	-	-	3:38	3:49	3:54	4:02	4:10	4:25	4:34	-	-	-
23A	3:24	3:30	3:36	3:44	-	3:54	3:59	4:08	4:16	4:31	4:41	4:50	4:54	5:01
23C/	-	-	-	-	4:08	4:19	4:24	4:32	4:40	4:55	5:04	-	-	-
23A	3:54	4:00	4:06	4:14	-	4:24	4:29	4:38	4:46	5:01	5:11	5:20	5:24	5:31
23C/	-	-	-	-	4:38	4:49	4:54	5:02	5:10	5:25	5:34	-	-	-
23A	4:21	4:27	4:36	4:48	-	4:56	5:00	5:09	5:16	5:28	5:37	5:47	5:51	5:58
23A	4:47	4:53	5:02	5:14	-	5:22	5:26	5:35	5:42	5:54	6:03	6:13	6:17	6:24
23C/	-	-	-	-	5:14	5:27	5:31	5:39	5:46	5:58	6:08	-	-	-
23A	5:11	5:17	5:26	5:38	-	5:46	5:50	5:59	6:06	6:18	6:27	6:37	6:41	6:48
23C/	-	-	-	-	5:44	5:57	6:01	6:09	6:16	6:28	6:38	-	-	-
23A	5:38	5:44	5:53	6:05	-	6:13	6:17	6:26	6:33	6:45	6:54	7:04	7:08	7:15
23C/	-	-	-	-	6:10	6:23	6:27	6:35	6:42	-	-	-	-	-
23A	6:08	6:14	6:23	6:35	-	6:40	6:44	6:50	6:56	7:08	7:16	7:24	7:29	7:34
23C/	-	-	-	-	6:38	6:51	6:55	7:02	7:08	-	-	-	-	-
23A	6:26	6:32	6:41	6:53	-	6:58	7:02	7:08	7:14	7:26	7:34	7:42	7:47	7:52
23A	6:50	6:56	7:05	7:17	-	7:22	7:26	7:32	7:38	7:50	7:58	8:06	8:11	8:16
23A	7:25	7:30	7:35	7:43	-	7:49	7:53	7:59	8:05	8:14	8:23	8:32	8:36	8:43
23A	7:55	8:00	8:05	8:13	-	8:19	8:23	8:29	8:35	8:44	8:53	9:02	9:06	9:13
23A	8:25	8:30	8:35	8:43	-	8:49	8:53	8:59	9:05	9:14	9:23	9:32	9:36	9:43
23A	8:55	9:00	9:05	9:13	-	9:19	9:23	9:29	9:35	9:44	9:53	10:02	10:06	10:13
23A	9:21	9:25	9:31	9:38	-	9:43	9:47	9:53	9:59	10:09	10:16	10:22	10:25	10:31
23A	9:47	9:51	9:57	10:04	-	10:09	10:13	10:19	10:25	10:35	10:42	10:48	10:51	10:57
23A	11:00	11:04	11:10	11:17	-	11:22	11:26	11:32	11:38	11:48	11:55	12:01	12:04	12:10
After Midnight Service — Servicio después de la medianoche														
23A	12:13	12:17	12:23	12:30	-	12:35	12:39	12:45	12:51	1:01	1:08	1:14	1:17	1:23

■ — *Transfers to Route 15K,L prohibited at Langley time point due to security restrictions. Customers should transfer to Route 15K,L at Dolley Madison Blvd. & Potomac School Rd.*

23A,C

McLean-Crystal City Line

Westbound To Tysons Corner-Westpark

Saturday — En sábados

Route Number	Bell & 18th Sts. (Crystal City)	23rd & Fern Sts.	Arlington Ridge & S. Glebe Rds.	Shirlington Transit Center	S. Glebe Rd. & Columbia Pike	Ballston-MU	N. Glebe Rd. & Lee Hwy.	Old Dominion Dr. & Kirby Rd.	Old Dominion Dr. & Corner La.	Chain Bridge & Anderson Rds.	Tysons Corner Center	Tysons Galleria	Tysons-Westpark Transit Station (TYSONS CORNER-WESTPARK)
AM Service — Servicio matutino													
23A	5:58	6:03	6:06	6:13	6:21	6:30	6:36	6:42	6:46	6:51	6:58	7:05	7:09
23A	6:28	6:33	6:36	6:43	6:51	7:00	7:06	7:12	7:16	7:21	7:28	7:35	7:39
23A	6:58	7:03	7:06	7:13	7:21	7:30	7:36	7:42	7:46	7:51	7:58	8:05	8:09
23A	7:28	7:33	7:36	7:43	7:51	8:00	8:06	8:12	8:16	8:21	8:28	8:35	8:39
23A	7:58	8:03	8:06	8:13	8:21	8:30	8:36	8:42	8:46	8:51	8:58	9:05	9:09
23A	8:21	8:27	8:32	8:40	8:49	9:00	9:07	9:15	9:20	9:27	9:35	9:43	9:48
23A	8:48	8:54	8:59	9:07	9:16	9:27	9:34	9:42	9:47	9:54	10:02	10:10	10:15
23A	9:18	9:24	9:29	9:37	9:46	9:57	10:04	10:12	10:17	10:24	10:32	10:40	10:45
23A	9:48	9:54	9:59	10:07	10:16	10:27	10:34	10:42	10:47	10:54	11:02	11:10	11:15
23A	10:18	10:24	10:29	10:37	10:46	10:57	11:04	11:12	11:17	11:24	11:32	11:40	11:45
23A	10:48	10:54	10:59	11:07	11:16	11:27	11:34	11:42	11:47	11:54	12:02	12:10	12:15
23A	11:18	11:24	11:29	11:37	11:46	11:57	12:04	12:12	12:17	12:24	12:32	12:40	12:45
23A	11:48	11:54	11:59	12:07	12:16	12:27	12:34	12:42	12:47	12:54	1:02	1:10	1:15
PM Service — Servicio vespertino													
23A	12:18	12:24	12:29	12:37	12:46	12:57	1:04	1:12	1:17	1:24	1:32	1:40	1:45
23A	12:48	12:54	12:59	1:07	1:16	1:27	1:34	1:42	1:47	1:54	2:02	2:10	2:15
23A	1:18	1:24	1:29	1:37	1:46	1:57	2:04	2:12	2:17	2:24	2:32	2:40	2:45
23A	1:48	1:54	1:59	2:07	2:16	2:27	2:34	2:42	2:47	2:54	3:02	3:10	3:15
23A	2:18	2:24	2:29	2:37	2:46	2:57	3:04	3:12	3:17	3:24	3:32	3:40	3:45
23A	2:48	2:54	2:59	3:07	3:16	3:27	3:34	3:42	3:47	3:54	4:02	4:10	4:15
23A	3:18	3:24	3:29	3:37	3:46	3:57	4:04	4:12	4:17	4:24	4:32	4:40	4:45
23A	3:48	3:54	3:59	4:07	4:16	4:27	4:34	4:42	4:47	4:54	5:02	5:10	5:15
23A	4:18	4:24	4:29	4:37	4:46	4:57	5:04	5:12	5:17	5:24	5:32	5:40	5:45
23A	4:48	4:54	4:59	5:07	5:16	5:27	5:34	5:42	5:47	5:54	6:02	6:10	6:15
23A	5:18	5:24	5:29	5:37	5:46	5:57	6:04	6:12	6:17	6:24	6:32	6:40	6:45
23A	5:48	5:54	5:59	6:07	6:16	6:27	6:34	6:42	6:47	6:54	7:02	7:10	7:15
23A	6:33	6:37	6:42	6:51	7:02	7:08	7:14	7:22	7:26	7:33	7:38	7:44	7:50
23A	7:13	7:17	7:22	7:31	7:42	7:48	7:54	8:02	8:06	8:13	8:18	8:24	8:30
23A	7:53	7:57	8:02	8:11	8:22	8:28	8:34	8:42	8:46	8:53	8:58	9:04	9:10
23A	8:45	8:53	8:56	9:04	9:10	9:20	9:27	9:34	9:37	9:44	9:51	9:59	10:03
23A	10:18	10:26	10:29	10:37	10:43	10:53	11:00	11:07	11:10	11:17	11:24	11:32	11:36
23A	11:03	11:11	11:14	11:22	11:28	11:38	11:45	11:52	11:55	12:02	12:09	12:17	12:21

KNOW MORE.
KNOW FIRST. metroAlerts
Sign up today at wmata.com/MetroAlerts

23A,C

McLean-Crystal City Line

Eastbound To Crystal City

Saturday — En sábados

Route Number	Tysons-Westpark Transit Station (Tysons Corner-Westpark)	Tysons Galleria	Tysons Corner Center	Chain Bridge & Anderson Rds.	Old Dominion Dr. & Corner La.	Old Dominion Dr. & Kirby Rd.	N. Glebe Rd. & Lee Hwy.	Ballston-MU	S. Glebe Rd. & Columbia Pike	Shirlington Transit Center	Arlington Ridge & S. Glebe Rds.	23rd & Fern Sts.	Bell & 18th Sts. (CRYSTAL CITY)
AM Service — Servicio matutino													
23A	5:52	5:56	6:01	6:07	6:12	6:15	6:20	6:26	6:35	6:42	6:50	6:54	6:59
23A	6:32	6:36	6:41	6:47	6:52	6:55	7:00	7:06	7:15	7:22	7:30	7:34	7:39
23A	7:02	7:06	7:11	7:17	7:22	7:25	7:30	7:36	7:45	7:52	8:00	8:04	8:09
23A	7:20	7:27	7:33	7:41	7:48	7:52	7:58	8:05	8:16	8:23	8:31	8:35	8:41
23A	7:50	7:57	8:03	8:11	8:18	8:22	8:28	8:35	8:46	8:53	9:01	9:05	9:11
23A	8:20	8:27	8:33	8:41	8:48	8:52	8:58	9:05	9:16	9:23	9:31	9:35	9:41
23A	8:50	8:57	9:03	9:11	9:18	9:22	9:28	9:35	9:46	9:53	10:01	10:05	10:11
23A	9:20	9:27	9:33	9:41	9:48	9:52	9:58	10:05	10:16	10:23	10:31	10:35	10:41
23A	9:50	9:57	10:03	10:11	10:18	10:22	10:28	10:35	10:46	10:53	11:01	11:05	11:11
23A	10:20	10:27	10:33	10:41	10:48	10:52	10:58	11:05	11:16	11:23	11:31	11:35	11:41
23A	10:50	10:57	11:03	11:11	11:18	11:22	11:28	11:35	11:46	11:53	12:01	12:05	12:11
23A	11:20	11:27	11:33	11:41	11:48	11:52	11:58	12:05	12:16	12:23	12:31	12:35	12:41
23A	11:50	11:57	12:03	12:11	12:18	12:22	12:28	12:35	12:46	12:53	1:01	1:05	1:11
PM Service — Servicio vespertino													
23A	12:20	12:27	12:33	12:41	12:48	12:52	12:58	1:05	1:16	1:23	1:31	1:35	1:41
23A	12:50	12:57	1:03	1:11	1:18	1:22	1:28	1:35	1:46	1:53	2:01	2:05	2:11
23A	1:20	1:27	1:33	1:41	1:48	1:52	1:58	2:05	2:16	2:23	2:31	2:35	2:41
23A	1:50	1:57	2:03	2:11	2:18	2:22	2:28	2:35	2:46	2:53	3:01	3:05	3:11
23A	2:20	2:27	2:33	2:41	2:48	2:52	2:58	3:05	3:16	3:23	3:31	3:35	3:41
23A	2:50	2:57	3:03	3:11	3:18	3:22	3:28	3:35	3:46	3:53	4:01	4:05	4:11
23A	3:20	3:27	3:33	3:41	3:48	3:52	3:58	4:05	4:16	4:23	4:31	4:35	4:41
23A	3:50	3:57	4:03	4:11	4:18	4:22	4:28	4:35	4:46	4:53	5:01	5:05	5:11
23A	4:20	4:27	4:33	4:41	4:48	4:52	4:58	5:05	5:16	5:23	5:31	5:35	5:41
23A	4:53	4:59	5:05	5:13	5:19	5:23	5:28	5:35	5:46	5:53	6:02	6:06	6:11
23A	5:23	5:29	5:35	5:43	5:49	5:53	5:58	6:05	6:16	6:23	6:32	6:36	6:41
23A	5:53	5:59	6:05	6:13	6:19	6:23	6:28	6:35	6:46	6:53	7:02	7:06	7:11
23A	6:23	6:29	6:35	6:43	6:49	6:53	6:58	7:05	7:16	7:23	7:32	7:36	7:41
23A	6:53	6:59	7:05	7:13	7:19	7:23	7:28	7:35	7:46	7:53	8:02	8:06	8:11
23A	7:23	7:29	7:35	7:43	7:49	7:53	7:58	8:05	8:16	8:23	8:32	8:36	8:41
23A	7:56	8:02	8:08	8:16	8:22	8:26	8:31	8:38	8:49	8:56	9:05	9:09	9:14
23A	8:57	9:03	9:09	9:17	9:23	9:27	9:32	9:39	9:50	9:57	10:06	10:10	10:15
23A	10:04	10:10	10:16	10:24	10:30	10:34	10:39	10:46	10:57	11:04	11:13	11:17	11:22
23A	10:56	11:02	11:08	11:16	11:22	11:26	11:31	11:38	11:49	11:56	12:05	12:09	12:14
23A	11:51	11:57	12:03	12:11	12:17	12:21	12:26	12:33	12:44	12:51	1:00	1:04	1:09

23A,C

McLean-Crystal City Line

Westbound To Tysons Corner-Westpark

Sunday — En domingo

Route Number	Bell & 18th Sts. (Crystal City)	23rd & Fern Sts.	Arlington Ridge & S. Glebe Rds.	Shirlington Transit Center	S. Glebe Rd. & Columbia Pike	Ballston-MU	N. Glebe Rd. & Lee Hwy.	Old Dominion Dr. & Kirby Rd.	Old Dominion Dr. & Corner La.	Chain Bridge & Anderson Rds.	Tysons Corner Center	Tysons Galleria	Tysons-Westpark Transit Station (TYSONS CORNER-WEST-PARK)
AM Service — Servicio matutino													
23A	6:36	6:39	6:42	6:48	6:57	7:08	7:13	7:19	7:23	7:29	7:35	7:40	7:45
23A	7:36	7:39	7:42	7:48	7:57	8:08	8:13	8:19	8:23	8:29	8:35	8:40	8:45
23A	8:36	8:39	8:42	8:48	8:57	9:08	9:13	9:19	9:23	9:29	9:35	9:40	9:45
23A	9:36	9:39	9:42	9:48	9:57	10:08	10:13	10:19	10:23	10:29	10:35	10:40	10:45
23A	10:34	10:38	10:44	10:52	11:01	11:12	11:19	11:28	11:35	11:40	11:47	11:52	11:58
23A	11:34	11:38	11:44	11:52	12:01	12:12	12:19	12:28	12:35	12:40	12:47	12:52	12:58
PM Service — Servicio vespertino													
23A	12:34	12:38	12:44	12:52	1:01	1:12	1:19	1:28	1:35	1:40	1:47	1:52	1:58
23A	1:34	1:38	1:44	1:52	2:01	2:12	2:19	2:28	2:35	2:40	2:47	2:52	2:58
23A	2:34	2:38	2:44	2:52	3:01	3:12	3:19	3:28	3:35	3:40	3:47	3:52	3:58
23A	3:41	3:45	3:51	3:59	4:08	4:19	4:26	4:35	4:42	4:47	4:54	4:59	5:05
23A	4:41	4:45	4:51	4:59	5:08	5:19	5:26	5:35	5:42	5:47	5:54	5:59	6:05
23A	5:41	5:45	5:51	5:59	6:08	6:19	6:26	6:35	6:42	6:47	6:54	6:59	7:05
23A	6:41	6:44	6:50	6:57	7:04	7:13	7:20	7:28	7:33	7:40	7:44	7:50	7:57
23A	7:38	7:41	7:47	7:54	8:01	8:10	8:17	8:25	8:30	8:37	8:41	8:47	8:54
23A	8:38	8:41	8:47	8:54	9:01	9:10	9:17	9:25	9:30	9:37	9:41	9:47	9:54

Eastbound To Crystal City

Sunday — En domingo

Route Number	Tysons-Westpark Transit Station (Tysons Corner-Westpark)	Tysons Galleria	Tysons Corner Center	Chain Bridge & Anderson Rds.	Old Dominion Dr. & Corner La.	Old Dominion Dr. & Kirby Rd.	N. Glebe Rd. & Lee Hwy.	Ballston-MU	S. Glebe Rd. & Columbia Pike	Shirlington Transit Center	Arlington Ridge & S. Glebe Rds.	23rd & Fern Sts.	Bell & 18th Sts. (CRYSTAL CITY)
AM Service — Servicio matutino													
23A	5:20	5:24	5:28	5:33	5:39	5:42	5:47	5:53	6:03	6:10	6:17	6:21	6:26
23A	6:20	6:24	6:28	6:33	6:39	6:42	6:47	6:53	7:03	7:10	7:17	7:21	7:26
23A	7:20	7:24	7:28	7:33	7:39	7:42	7:47	7:53	8:03	8:10	8:17	8:21	8:26
23A	8:20	8:24	8:28	8:33	8:39	8:42	8:47	8:53	9:03	9:10	9:17	9:21	9:26
23A	9:20	9:24	9:28	9:33	9:39	9:42	9:47	9:53	10:03	10:10	10:17	10:21	10:26
23A	10:20	10:24	10:28	10:33	10:39	10:42	10:47	10:53	11:03	11:10	11:17	11:21	11:26
23A	11:14	11:20	11:24	11:31	11:37	11:40	11:46	11:53	12:07	12:13	12:22	12:26	12:30
PM Service — Servicio vespertino													
23A	12:14	12:20	12:24	12:31	12:37	12:40	12:46	12:53	1:07	1:13	1:22	1:26	1:30
23A	1:14	1:20	1:24	1:31	1:37	1:40	1:46	1:53	2:07	2:13	2:22	2:26	2:30
23A	2:09	2:14	2:20	2:28	2:35	2:40	2:46	2:53	3:07	3:15	3:24	3:27	3:36
23A	3:09	3:14	3:20	3:28	3:35	3:40	3:46	3:53	4:07	4:15	4:24	4:27	4:36
23A	4:09	4:14	4:20	4:28	4:35	4:40	4:46	4:53	5:07	5:15	5:24	5:27	5:36
23A	5:09	5:14	5:20	5:28	5:35	5:40	5:46	5:53	6:07	6:15	6:24	6:27	6:36
23A	6:11	6:19	6:25	6:31	6:37	6:40	6:46	6:53	7:06	7:13	7:22	7:26	7:33
23A	7:11	7:19	7:25	7:31	7:37	7:40	7:46	7:53	8:06	8:13	8:22	8:26	8:33
23A	8:11	8:19	8:25	8:31	8:37	8:40	8:46	8:53	9:06	9:13	9:22	9:26	9:33
23A	9:11	9:19	9:25	9:31	9:37	9:40	9:46	9:53	10:06	10:13	10:22	10:26	10:33

How to use this timetable

- Use the map to find the stops closest to where you will get on and off the bus.
- Select the schedule (Weekday, Saturday, Sunday) for when you will travel. Along the top of the schedule, find the stop at or nearest the point where you will get on the bus. Follow that column down to the time you want to leave.
- Use the same method to find the times the bus is scheduled to arrive at the stop where you will get off the bus.
- If the bus stop is not listed, use the time shown for the bus stop before it as the time to wait at the stop.
- The end-of-the-line or last stop is listed in ALL CAPS on the schedule.

Cómo Usar este Horario

- Use este mapa para localizar las paradas más cercanas a donde se subirá y bajará del autobús.
- Seleccione el horario (Entre semana, sábado, domingo) de cuando viajará. A lo largo de la parte superior del horario, localice la parada o el punto más cercano a la parada en la que se subirá al autobús. Siga esa columna hacia abajo hasta la hora en la que desee salir.
- Utilice el mismo método para localizar las horas en que el autobús está programado para llegar a la parada en donde desea bajarse del autobús.
- Si la parada del autobús no está listada use la hora que se muestra en la parada anterior como la hora de espera en la parada.
- El final de la ruta o la última parada del autobús aparece en letras MAYÚSCULAS en el horario.

English-Español Schedule 12-31-06

24T

McLean Hamlet- East Falls Church Line

metrobus

Serves these locations-
Brinda servicio a estas ubicaciones

- Tysons-Westpark Transit Station
- McLean Hamlet
- Tysons-McLean Office Park
- Westmoreland St.
- East Falls Church station

R3/1/13

www.wmata.com
Information Anytime 202-637-7000 TTY 202-638-3780

Washington Metropolitan Area Transit Authority

A District of Columbia, Maryland and Virginia Transit Partnership

24T
McLean Hamlet-East Falls Church Line

For route and schedule information
Call 202-637-7000
www.wmata.com

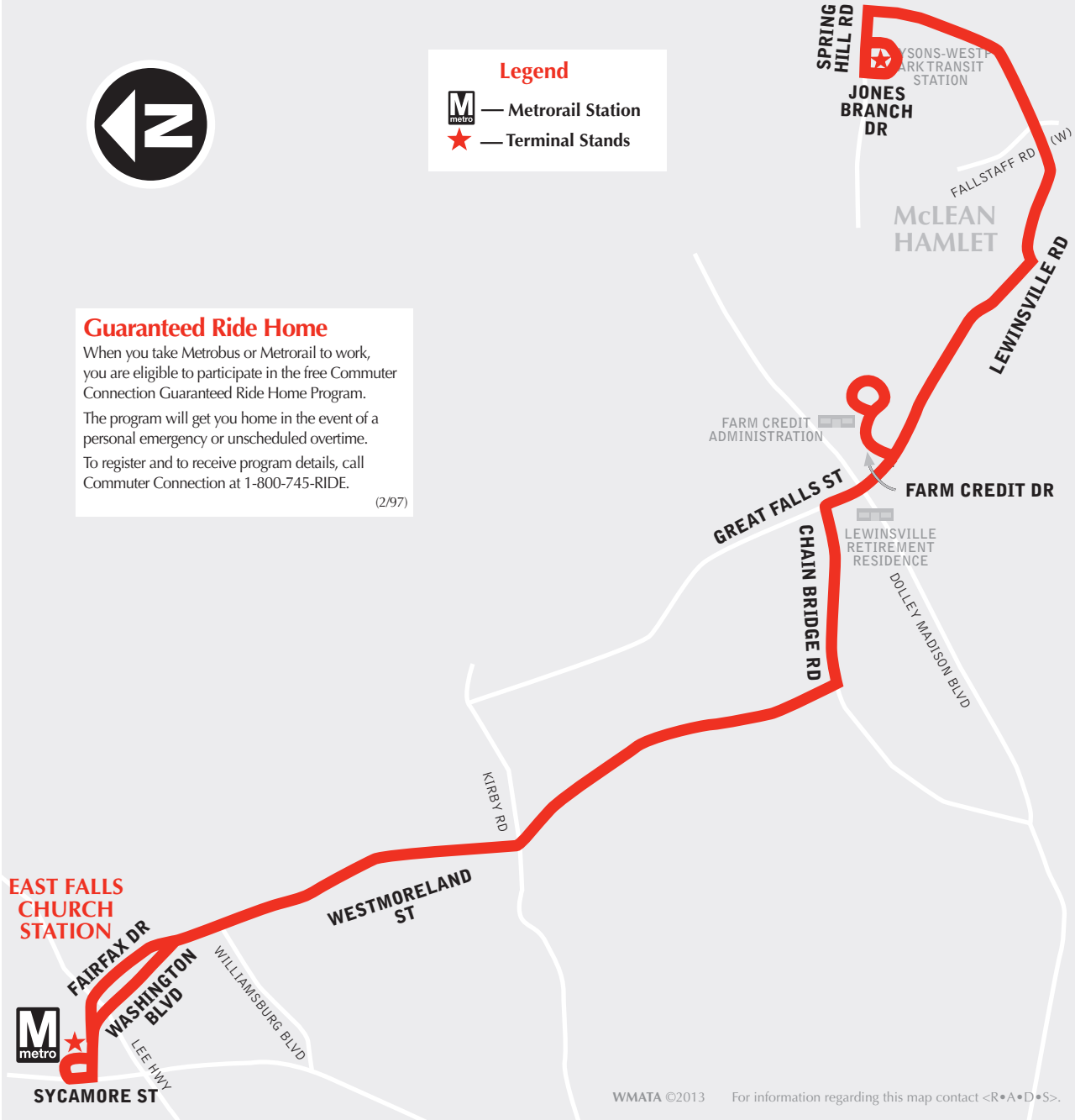

Guaranteed Ride Home

When you take Metrobus or Metrorail to work, you are eligible to participate in the free Commuter Connection Guaranteed Ride Home Program.

The program will get you home in the event of a personal emergency or unscheduled overtime.

To register and to receive program details, call Commuter Connection at 1-800-745-RIDE.

(2/97)

24T

McLean Hamlet-East Falls Church Line

Southbound To East Falls Church station

Monday thru Friday — Lunes a viernes

Route Number	Tysons-West-park Transit Station	Lewins-ville & Falstaff Rds. (west)	#1501 Farm Credit Dr. (Farm Credit Adminis-tration)	Great Falls St. & Aynsley La.	West-more-land St. & Kirby Rd.	EAST FALLS CHURCH
AM Service — Servicio matutino						
24T	6:00	6:04	6:09	6:11	6:17	6:25
24T	6:32	6:36	6:41	6:43	6:49	6:57
24T	7:02	7:09	7:14	7:18	7:25	7:34
24T	7:33	7:40	7:45	7:49	7:56	8:05
24T	8:10	8:17	8:21	8:25	8:31	8:38
24T	8:43	8:50	8:54	8:58	9:04	9:11
PM Service — Servicio vespertino						
24T	4:24	4:30	4:35	4:39	4:45	4:52
24T	4:56	5:02	5:07	5:11	5:17	5:24
24T	5:34	5:40	5:45	5:49	5:55	6:02
24T	6:07	6:13	6:18	6:22	6:28	6:35
24T	6:40	6:45	6:50	6:54	7:00	7:07

On four Federal holidays, Columbus Day, Veterans' Day, Martin L. King Day, and Presidents' Day, Metrobus will run on a Saturday supplemental schedule. On these holidays, this route will have no service.

Northbound To Tysons West Park Transit station

Monday thru Friday — Lunes a viernes

Route Number	East Falls Church	West-more-land St. & Kirby Rd.	Great Falls St. & Entr. to Lewins-ville Retire-ment Residence	#1501 Farm Credit Dr. (Farm Credit Adminis-tration)	Lewins ville & Falstaff Rds. (west)	Tysons-WEST-PARK Transit Station
AM Service — Servicio matutino						
24T	6:33	6:40	6:46	6:49	6:54	6:58
24T	7:03	7:12	7:17	7:23	7:28	7:32
24T	7:38	7:47	7:52	7:58	8:03	8:07
24T	8:08	8:17	8:22	8:28	8:33	8:37
24T	8:41	8:50	8:55	9:01	9:06	9:10
PM Service — Servicio vespertino						
24T	4:17	4:26	4:32	4:36	4:42	4:47
24T	4:59	5:08	5:14	5:18	5:24	5:29
24T	5:30	5:39	5:45	5:49	5:55	6:00
24T	6:07	6:16	6:22	6:26	6:32	6:37
24T	6:40	6:49	6:55	6:59	7:05	7:10
24T	7:12	7:19	7:25	7:28	7:30	7:34

On four Federal holidays, Columbus Day, Veterans' Day, Martin L. King Day, and Presidents' Day, Metrobus will run on a Saturday supplemental schedule. On these holidays, this route will have no service.

How to use this timetable

- Use the map to find the stops closest to where you will get on and off the bus.
- Select the schedule (Weekday, Saturday, Sunday) for when you will travel. Along the top of the schedule, find the stop at or nearest the point where you will get on the bus. Follow that column down to the time you want to leave.
- Use the same method to find the times the bus is scheduled to arrive at the stop where you will get off the bus.
- If the bus stop is not listed, use the time shown for the bus stop before it as the time to wait at the stop.
- The end-of-the-line or last stop is listed in ALL CAPS on the schedule.

Cómo Usar este Horario

- Use este mapa para localizar las paradas más cercanas a donde se subirá y bajará del autobús.
- Seleccione el horario (Entre semana, sábado, domingo) de cuando viajará. A lo largo de la parte superior del horario, localice la parada o el punto más cercano a la parada en la que se subirá al autobús. Siga esa columna hacia abajo hasta la hora en la que desee salir.
- Utilice el mismo método para localizar las horas en que el autobús está programado para llegar a la parada en donde desea bajarse del autobús.
- Si la parada del autobús no está listada use la hora que se muestra en la parada anterior como la hora de espera en la parada.
- El final de la ruta o la última parada del autobús aparece en letras MAYÚSCULAS en el horario.

English-Español Effective 12-30-12

25

A,C,D,E - Ballston-Bradlee-Pentagon Line
B - Landmark-Ballston Line

metrobus

Serves these locations-
Brinda servicio a estas ubicaciones

- Ballston-MU station (25A,B,E)
- Ballston Common (25A,B,E)
- Arlington Urgent Care Center (25A,B,E)
- Skyline City (25A,B,E)
- No. Va. Comm. College Alexandria
- Southern Towers (25B)
- Inova Alexandria Hospital (25B)
- Seminary Valley (25B)
- Landmark Center (25B)
- Van Dorn Street station (25B)
- Stonegate (25A,C,E)
- Fort Ward area (25A,C,E)
- Bradlee Center (25A,C,E)
- South Fairlington (25A,C,E)
- Parkfairfax (25E)
- Shirlington Transit Center (25A,D)
- Pentagon station (25A,C,D,E)

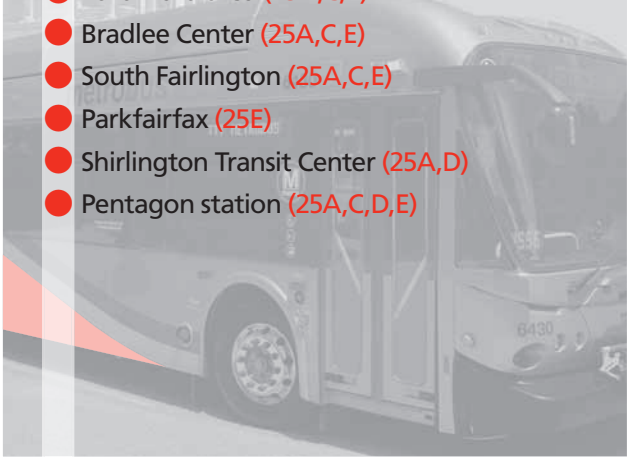

www.wmata.com
Information Anytime 202-637-7000 TTY 202-638-3780

Washington Metropolitan Area Transit Authority

A District of Columbia, Maryland and Virginia Transit Partnership

25A,C,D,E
Ballston-Bradlee-Pentagon Line

25B Landmark-Ballston Line

For route and schedule information
Call 202-637-7000
www.wmata.com

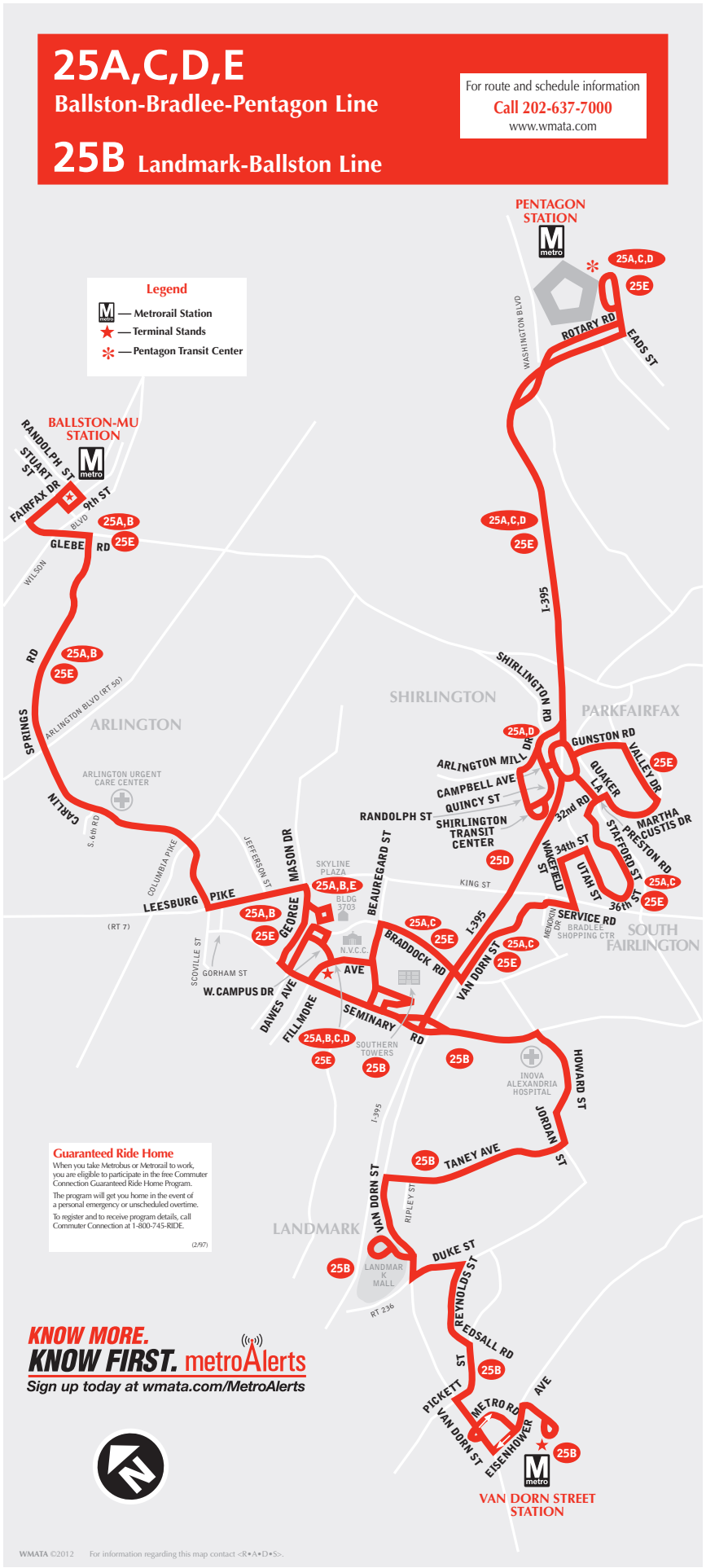

Guaranteed Ride Home

When you take Metrobus or Metrorail to work, you are eligible to participate in the free Commuter Connection Guaranteed Ride Home Program.

The program will get you home in the event of a personal emergency or unscheduled overtime.

To register and to receive program details, call Commuter Connection at 1-800-745-RIDE.

(2/97)

KNOW MORE. KNOW FIRST. metroAlerts
Sign up today at wmata.com/MetroAlerts

WMATA ©2012 For information regarding this map contact <R•A•D•S>.

25

A,C,D,E - Ballston-Bradlee-Pentagon Line
B - Landmark-Ballston Line

LANDMARK-BALLSTON LINE

Northbound To Ballston-MU station

Monday thru Friday — Lunes a viernes

Route Number	Van Dorn Street	Landmark Center	Taney Ave. & Ripley St.	Seminary Rd. & Howard St. (Inova Alexandria Hospital)	W. Campus Dr. at Bisdorf Bldg. (NVCC)	Leesburg Pike & Jefferson St.	Carlin Springs Rd. & Columbia Pike	BALLSTON-MU
AM Service — Servicio matutino								
25B	6:00	-	6:14	6:21	6:31	6:39	6:45	6:56
25B	6:30	-	6:44	6:51	7:01	7:09	7:15	7:26
25B	7:05	-	7:19	7:26	7:36	7:44	7:50	8:01
25B	7:22	7:36	7:43	7:51	8:07	8:18	8:23	8:34
25B	7:52	8:06	8:13	8:21	8:37	8:48	8:53	9:04
25B	8:29	8:43	8:50	8:58	9:14	9:25	9:30	9:41
25B	8:50	9:04	9:11	9:19	9:35	9:46	9:51	10:02
25B	9:40	9:54	10:01	10:09	10:25	10:36	10:41	10:52
25B	10:45	10:59	11:06	11:14	11:30	11:41	11:46	11:57
25B	11:45	11:59	12:06	12:14	12:30	12:41	12:46	12:57
PM Service — Servicio vespertino								
25B	12:45	12:59	1:06	1:14	1:30	1:41	1:46	1:57
25B	1:45	1:59	2:06	2:14	2:30	2:41	2:46	2:57
25B	2:45	2:59	3:07	3:14	3:27	3:38	3:44	3:57
25B	3:28	3:43	3:51	3:58	4:10	4:22	4:28	4:39
25B	4:00	4:15	4:23	4:30	4:42	4:54	5:00	5:11
25B	4:32	4:47	4:55	5:02	5:14	5:26	5:32	5:43
25B	5:00	5:13	5:20	5:26	5:39	5:50	5:56	6:07
25B	5:27	5:40	5:47	5:53	6:06	6:17	6:23	6:34
25B	6:05	6:17	6:23	6:29	6:39	6:49	6:54	7:03
25B	6:35	6:47	6:53	6:59	7:09	7:19	7:24	7:33
25B	7:08	7:20	7:26	7:32	7:42	7:51	7:56	8:05
25B	7:31	7:43	7:49	7:55	8:05	8:14	8:19	8:28
25B	8:18	8:30	8:36	8:42	8:52	9:01	9:06	9:15
25B	9:30	9:42	9:48	9:54	10:04	10:13	10:18	10:27

25

A,C,D,E - Ballston-Bradlee-Pentagon Line
B - Landmark-Ballston Line

LANDMARK-BALLSTON LINE

Southbound To Van Dorn Street station

Monday thru Friday — Lunes a viernes

Route Number	Ballston-MU	Carlin Springs Rd. & Columbia Pike	Leesburg Pike & Jefferson St.	W. Campus Dr. at Bisdorf Bldg. (NVCC)	Seminary Rd. & Howard St. (Inova Alexandria Hospital)	Taney Ave. & Ripley St.	Landmark Center	VAN DORN STREET
AM Service — Servicio matutino								
25B	6:05	6:15	6:20	6:28	6:38	6:43	-	6:59
25B	6:20	6:30	6:35	6:43	6:53	6:58	-	7:14
25B	7:02	7:15	7:22	7:31	7:44	7:50	7:58	8:13
25B	7:34	7:46	7:53	8:03	8:15	8:21	8:28	8:42
25B	8:09	8:21	8:28	8:38	8:50	8:56	9:03	9:17
25B	8:29	8:41	8:48	8:58	9:10	9:16	9:23	9:37
25B	9:10	9:26	9:32	9:42	9:53	9:59	10:06	10:22
25B	10:10	10:26	10:32	10:42	10:53	10:59	11:06	11:22
25B	11:10	11:26	11:32	11:42	11:53	11:59	12:06	12:22
PM Service — Servicio vespertino								
25B	12:10	12:26	12:32	12:42	12:53	12:59	1:06	1:22
25B	1:10	1:26	1:32	1:42	1:53	1:59	2:06	2:22
25B	2:10	2:26	2:32	2:42	2:53	2:59	3:06	3:22
25B	3:10	3:26	3:32	3:42	3:53	3:59	4:06	4:22
25B	3:39	3:55	4:01	4:11	4:22	4:28	4:35	4:51
25B	4:09	4:22	4:29	4:40	4:52	4:58	5:05	5:22
25B	4:44	4:57	5:04	5:15	5:27	5:33	5:40	5:57
25B	5:09	5:22	5:29	5:40	5:52	5:58	6:05	6:22
25B	5:50	6:03	6:10	6:21	6:33	6:39	6:46	7:03
25B	6:15	6:27	6:33	6:42	6:53	6:59	7:06	7:21
25B	6:40	6:52	6:58	7:07	7:18	7:24	7:31	7:46
25B	7:15	7:25	7:30	7:39	7:49	7:55	8:01	8:13
25B	8:15	8:25	8:30	8:39	8:49	8:55	9:01	9:13

25

A,C,D,E - Ballston-Bradlee-Pentagon Line
B - Landmark-Ballston Line

LANDMARK-BALLSTON LINE

Northbound To Ballston-MU station

Saturday — En sábados

Route Number	Van Dorn Street Metro	Landmark Center	Taney Ave. & Ripley St.	Seminary Rd. & Howard St. (Inova Alexandria Hospital)	W. Campus Dr. at Bisdorf Bldg. (NVCC)	Leesburg Pike & Jefferson St.	Carlin Springs Rd. & Columbia Pike	BALLSTON-MU Metro
AM Service — Servicio matutino								
25B	6:19	-	6:31	6:37	6:41	6:56	7:00	7:09
25B	7:15	-	7:27	7:33	7:37	7:52	7:56	8:05
25B	8:13	8:25	8:30	8:36	8:46	8:54	8:58	9:07
25B	9:12	9:25	9:32	9:38	9:48	9:58	10:03	10:13
25B	10:10	10:23	10:30	10:36	10:46	10:56	11:01	11:11
25B	11:20	11:33	11:40	11:46	11:56	12:06	12:11	12:21
PM Service — Servicio vespertino								
25B	12:20	12:33	12:40	12:46	12:56	1:06	1:11	1:21
25B	1:30	1:43	1:50	1:56	2:06	2:16	2:21	2:31
25B	2:37	2:50	2:57	3:03	3:13	3:23	3:28	3:38
25B	3:44	3:56	4:02	4:08	4:19	4:29	4:34	4:44
25B	4:49	5:01	5:07	5:13	5:24	5:34	5:39	5:49
25B	5:56	6:07	6:13	6:18	6:29	6:39	6:44	6:54
25B	7:01	7:12	7:18	7:23	7:34	7:44	7:49	7:59

On four Federal holidays, Columbus Day, Veterans' Day, Martin L. King Day, and Presidents' Day, Metrobus will run on a Saturday supplemental schedule. On these holidays, all Saturday trips will operate.

Southbound To Van Dorn Street station

Saturday — En sábados

Route Number	Ballston-MU Metro	Carlin Springs Rd. & Columbia Pike	Leesburg Pike & Jefferson St.	W. Campus Dr. at Bisdorf Bldg. (NVCC)	Seminary Rd. & Howard St. (Inova Alexandria Hospital)	Taney Ave. & Ripley St.	Landmark Center	VAN DORN STREET Metro
AM Service — Servicio matutino								
25B	6:10	6:19	6:24	6:32	6:42	6:46	-	6:58
25B	7:18	7:27	7:32	7:40	7:50	7:54	-	8:06
25B	8:10	8:20	8:25	8:33	8:44	8:49	8:53	9:06
25B	9:08	9:18	9:23	9:31	9:42	9:47	9:51	10:04
25B	10:18	10:28	10:33	10:41	10:52	10:57	11:01	11:14
25B	11:18	11:28	11:33	11:41	11:50	11:55	12:00	12:14
PM Service — Servicio vespertino								
25B	12:27	12:37	12:42	12:50	12:59	1:04	1:09	1:23
25B	1:33	1:43	1:48	1:56	2:05	2:10	2:15	2:29
25B	2:41	2:51	2:56	3:04	3:13	3:18	3:23	3:37
25B	3:46	3:56	4:01	4:09	4:18	4:23	4:28	4:42
25B	4:51	5:01	5:06	5:14	5:23	5:28	5:33	5:47
25B	5:56	6:05	6:10	6:18	6:26	6:30	6:34	6:47
25B	7:01	7:10	7:15	7:23	7:31	7:35	7:39	7:52
25B	8:10	8:19	8:24	8:32	8:40	8:44	8:48	9:01

On four Federal holidays, Columbus Day, Veterans' Day, Martin L. King Day, and Presidents' Day, Metrobus will run on a Saturday supplemental schedule. On these holidays, all Saturday trips will operate.

No Sunday Service—No hay servicio los domingos

25

A,C,D,E - Ballston-Bradlee-Pentagon Line

B - Landmark-Ballston Line

BALLSTON-BRADLEE-PENTAGON LINE

Eastbound To Pentagon Station

Monday thru Friday — Lunes a viernes

Route Number	Ballston-MU	Carlin Springs Rd. & Columbia Pike	Leesburg Pike & Jefferson St.	Fillmore Ave. opposite W. Campus Dr. (NVCC)	W. Campus Dr. at Bisdorf Bldg. (NVCC)	King St. Service Rdwy. & Menokin Dr.	S. Stafford St. & 32nd Rd.	Valley Dr. & Gunston Rd. (north)	Shirlington Transit Center	PENTA-GON
AM Service — Servicio matutino										
25C	-	-	-	5:54	-	6:01	6:08	-	-	6:16
25C	-	-	-	6:16	-	6:23	6:30	-	-	6:38
25C	-	-	-	6:43	-	6:50	6:57	-	-	7:05
25C	-	-	-	6:54	-	7:01	7:08	-	-	7:16
25A	6:40	6:51	6:56	-	7:04	7:11	7:19	-	7:23	7:33
25C	-	-	-	7:15	-	7:22	7:30	-	-	7:38
25C	-	-	-	7:22	-	7:29	7:37	-	-	7:45
25C	-	-	-	7:36	-	7:43	7:51	-	-	7:59
25A	7:19	7:30	7:35	-	7:43	7:50	7:58	-	8:02	8:12
25C	-	-	-	8:04	-	8:11	8:19	-	-	8:27
25C	-	-	-	8:12	-	8:19	8:27	-	-	8:35
25A	7:54	8:05	8:10	-	8:18	8:25	8:33	-	8:37	8:47
25C	-	-	-	8:30	-	8:37	8:45	-	-	8:53
25C	-	-	-	8:44	-	8:51	8:57	-	-	9:05
25A	8:48	8:59	9:04	-	9:13	9:20	9:26	-	9:30	9:38
25E	9:40	9:51	9:56	-	10:05	10:12	10:18	10:22	-	10:30
25E	10:40	10:51	10:56	-	11:05	11:12	11:18	11:22	-	11:30
25E	11:40	11:51	11:56	-	12:05	12:12	12:18	12:22	-	12:30
PM Service — Servicio vespertino										
25E	12:40	12:51	12:56	-	1:05	1:12	1:18	1:22	-	1:30
25E	1:40	1:51	1:56	-	2:05	2:12	2:18	2:22	-	2:30
25E	2:38	2:49	2:54	-	3:03	3:10	3:16	3:20	-	3:28
25A	3:15	3:28	3:34	-	3:44	3:51	3:57	-	4:01	4:09
25A	3:53	4:06	4:12	-	4:22	4:29	4:35	-	4:39	4:47
25D	-	-	-	4:42	-	-	-	-	4:53	5:01
25A	4:35	4:48	4:54	-	5:04	5:11	5:17	-	5:21	5:29
25A/	4:55	5:08	5:14	5:21	-	-	-	-	-	-
25A	-	-	-	5:32	-	5:39	5:45	-	5:49	5:57
25D	-	-	-	5:55	-	-	-	-	6:06	6:15
25A	5:40	5:53	5:59	-	6:08	6:15	6:21	-	6:25	6:34
25D	-	-	-	6:16	-	-	-	-	6:27	6:36
25A/	6:00	6:13	6:19	6:25	-	-	-	-	-	-
25D	-	-	-	6:38	-	-	-	-	6:49	6:58
25A	6:30	6:40	6:45	-	6:54	7:00	7:06	-	7:10	7:18
25A/	6:50	7:00	7:05	7:11	-	-	-	-	-	-
25D	-	-	-	7:38	-	-	-	-	7:49	7:57
25A	7:45	7:55	8:00	-	8:09	8:15	8:21	-	8:25	8:33
25A	8:43	8:53	8:58	-	9:07	9:13	9:19	-	9:23	9:31
25A	9:40	9:50	9:55	-	10:04	10:10	10:16	-	10:20	10:28
25A/	10:41	10:51	10:56	11:02	-	-	-	-	-	-

25

A,C,D,E - Ballston-Bradlee-Pentagon Line

B - Landmark-Ballston Line

BALLSTON-BRADLEE-PENTAGON LINE

Westbound To Ballston-MU station

Monday thru Friday — Lunes a viernes

Route Number	Pentagon	Shirlington Transit Center	Valley Dr. & Gunston Rd. (north)	S. Stafford St. & 32nd Rd.	King St. Service Rdwy. & Menokin Dr.	W. Campus Dr. at Bisdorf Bldg. (NVCC)	Fillmore Ave. opposite W. Campus Dr. (NVCC)	W. Campus Dr. at Bisdorf Bldg. (NVCC)	Leesburg Pike & Jefferson St.	Carlin Springs Rd. & Columbia Pike	BALL-STON-MU
AM Service — Servicio matutino											
25A	-	-	-	-	-	-	5:50	5:52	6:00	6:06	6:17
25A	-	-	-	-	-	-	6:09	6:11	6:19	6:25	6:36
25D	6:18	6:27	-	-	-	6:38	6:41	-	-	-	-
25A	-	-	-	-	-	-	6:42	6:44	6:52	6:58	7:09
25D	6:44	6:53	-	-	-	7:04	7:07	-	-	-	-
25A	6:50	6:59	-	7:02	7:08	7:15	-	-	7:23	7:29	7:40
25D	7:09	7:18	-	-	-	7:29	7:32	-	-	-	-
25A	7:21	7:30	-	7:33	7:39	7:46	-	-	7:54	8:00	8:11
25D	7:37	7:46	-	-	-	7:57	8:00	-	-	-	-
25A	7:53	8:02	-	8:05	8:11	8:18	-	-	8:26	8:32	8:43
25D	8:05	8:14	-	-	-	8:25	8:28	-	-	-	-
25A/	8:17	8:25	-	8:28	8:34	8:41	8:44	-	-	-	-
25E	8:43	-	8:51	8:54	9:00	9:07	-	-	9:17	9:22	9:32
25E	9:43	-	9:51	9:54	10:00	10:07	-	-	10:17	10:22	10:32
25E	10:45	-	10:53	10:56	11:02	11:09	-	-	11:19	11:24	11:34
25E	11:45	-	11:53	11:56	12:02	12:09	-	-	12:19	12:24	12:34
PM Service — Servicio vespertino											
25E	12:45	-	12:53	12:56	1:02	1:09	-	-	1:19	1:24	1:34
25E	1:45	-	1:53	1:56	2:02	2:09	-	-	2:19	2:24	2:34
25E	2:45	-	2:53	2:56	3:02	3:09	-	-	3:19	3:24	3:34
25A	3:33	3:43	-	3:46	3:53	4:00	-	-	4:11	4:17	4:30
25A	3:55	4:05	-	4:08	4:15	4:22	-	-	4:33	4:39	4:52
25C	4:14	-	-	4:23	4:30	4:37	4:40	-	-	-	-
25C	4:23	-	-	4:32	4:39	4:46	4:49	-	-	-	-
25A	4:38	4:48	-	4:51	4:59	5:07	-	-	5:18	5:24	5:37
25A	-	-	-	-	-	-	5:23	5:26	5:37	5:43	5:56
25C	4:58	-	-	5:07	5:15	5:23	5:26	-	-	-	-
25C	5:05	-	-	5:14	5:22	5:30	5:33	-	-	-	-
25C	5:19	-	-	5:28	5:36	5:44	5:47	-	-	-	-
25A	5:26	5:36	-	5:39	5:47	5:55	-	-	6:06	6:12	6:25
25C	5:40	-	-	5:49	5:57	6:05	6:08	-	-	-	-
25A	5:47	5:57	-	6:00	6:08	6:16	-	-	6:27	6:33	6:46
25C	6:05	-	-	6:15	6:23	6:31	6:34	-	-	-	-
25C	6:25	-	-	6:35	6:43	6:51	6:54	-	-	-	-
25A	-	-	-	-	-	-	7:13	7:16	7:26	7:32	7:42
25C	6:45	-	-	6:55	7:03	7:11	7:14	-	-	-	-
25C	7:07	-	-	7:15	7:23	7:30	7:33	-	-	-	-
25A	7:45	7:54	-	7:57	8:05	8:12	-	-	8:22	8:28	8:37
25C	8:15	-	-	8:23	8:29	8:35	8:38	-	-	-	-
25A	8:40	8:48	-	8:51	8:57	9:03	-	-	9:12	9:17	9:26
25A	9:40	9:48	-	9:51	9:57	10:03	-	-	10:12	10:17	10:26

25

A,C,D,E - Ballston-Bradlee-Pentagon Line

B - Landmark-Ballston Line

BALLSTON-BRADLEE-PENTAGON LINE

Eastbound To Pentagon Station

Saturday — En sábados

Route Number	Ballston-MU	Carlin Springs Rd. & Columbia Pike	Leesburg Pike & Jefferson St.	W. Campus Dr. at Bisdorf Bldg. (NVCC)	King St. Service Rdwy. & Menokin Dr.	S. Stafford St. & 32nd Rd.	Shirlington Transit Center	PENTAGON
AM Service — Servicio matutino								
25A	7:40	7:49	7:54	8:01	8:07	8:13	8:17	8:24
25A	8:40	8:50	8:55	9:03	9:10	9:16	9:20	9:27
25A	9:43	9:53	9:58	10:06	10:13	10:19	10:23	10:30
25A	10:48	10:58	11:03	11:11	11:18	11:24	11:28	11:35
25A	11:51	12:01	12:06	12:14	12:21	12:27	12:31	12:38
PM Service — Servicio vespertino								
25A	1:01	1:11	1:16	1:24	1:31	1:37	1:41	1:48
25A	2:08	2:18	2:23	2:31	2:38	2:44	2:48	2:55
25A	3:13	3:23	3:28	3:36	3:43	3:49	3:53	4:00
25A	4:18	4:28	4:33	4:41	4:48	4:54	4:58	5:05
25A	5:23	5:33	5:38	5:46	5:53	5:59	6:03	6:10
25A	6:28	6:37	6:42	6:50	6:56	7:01	7:05	7:12
25A	7:35	7:44	7:49	7:57	8:03	8:08	8:12	8:19
25A	8:42	8:51	8:56	9:04	9:10	9:15	9:19	9:26

Westbound To Ballston-MU station

Saturday — En sábados

Route Number	Pentagon	Shirlington Transit Center	S. Stafford St. & 32nd Rd.	King St. Service Rdwy. & Menokin Dr.	W. Campus Dr. at Bisdorf Bldg. (NVCC)	Leesburg Pike & Jefferson St.	Carlin Springs Rd. & Columbia Pike	BALLSTON-MU
AM Service — Servicio matutino								
25A	7:49	7:56	7:59	8:05	8:12	8:20	8:24	8:33
25A	8:52	8:59	9:02	9:08	9:15	9:23	9:27	9:36
25A	9:52	10:00	10:03	10:09	10:17	10:27	10:32	10:42
25A	10:56	11:04	11:07	11:13	11:21	11:31	11:36	11:46
PM Service — Servicio vespertino								
25A	12:01	12:09	12:12	12:18	12:26	12:36	12:41	12:51
25A	1:06	1:14	1:17	1:23	1:31	1:41	1:46	1:56
25A	2:16	2:24	2:27	2:33	2:41	2:51	2:56	3:06
25A	3:21	3:29	3:32	3:38	3:46	3:56	4:01	4:11
25A	4:26	4:34	4:37	4:43	4:51	5:01	5:06	5:16
25A	5:31	5:39	5:42	5:48	5:56	6:06	6:11	6:21
25A	6:36	6:44	6:47	6:53	7:01	7:11	7:16	7:26
25A	7:38	7:46	7:49	7:55	8:03	8:13	8:18	8:28
25A	8:39	8:46	8:49	8:54	9:01	9:11	9:16	9:26

25

A,C,D,E - Ballston-Bradlee-Pentagon Line

B - Landmark-Ballston Line

BALLSTON-BRADLEE-PENTAGON LINE

Eastbound To Pentagon Station

Saturday Supplemental — Sábados suplementario

Route Number	Fillmore Ave. opposite W. Campus Dr. (NVCC)	King St. Service Rdwy. & Menokin Dr.	S. Stafford St. & 32nd Rd.	Shirlington Transit Center	PENTAGON
AM Service — Servicio matutino					
25C	6:34	6:40	6:46	-	6:54
25C	7:04	7:10	7:16	-	7:24
25C	7:34	7:40	7:46	-	7:54
25C	8:34	8:40	8:46	-	8:54
PM Service — Servicio vespertino					
25D	4:25	-	-	4:36	4:43
25D	5:30	-	-	5:41	5:48
25D	6:35	-	-	6:46	6:53

On four Federal holidays, Columbus Day, Veterans' Day, Martin L. King Day, and Presidents' Day, Metrobus will run on a Saturday supplemental schedule. On these holidays, the supplemental trips will operate in addition to the regular Saturday trips.

Westbound To NVCC

Saturday Supplemental — Sábados suplementario

Route Number	Pentagon	Shirlington Transit Center	S. Stafford St. & 32nd Rd.	King St. Service Rdwy. & Menokin Dr.	W. Campus Dr. at Bisdorf Bldg. (NVCC)	Fillmore Ave. opposite W. Campus Dr. (NVCC)
AM Service — Servicio matutino						
25D	7:05	7:12	-	-	7:23	7:26
25D	7:35	7:42	-	-	7:53	7:56
25D	8:05	8:12	-	-	8:23	8:26
PM Service — Servicio vespertino						
25C	3:54	-	4:01	4:07	4:15	4:18
25C	4:59	-	5:06	5:12	5:20	5:23
25C	6:04	-	6:11	6:17	6:25	6:28
25C	7:07		7:14	7:20	7:28	7:31

On four Federal holidays, Columbus Day, Veterans' Day, Martin L. King Day, and Presidents' Day, Metrobus will run on a Saturday supplemental schedule. On these holidays, the supplemental trips will operate in addition to the regular Saturday trips.

25

A,C,D,E - Ballston-Bradlee-Pentagon Line

B - Landmark-Ballston Line

BALLSTON-BRADLEE-PENTAGON LINE

Eastbound To Pentagon Station

Sunday — En domingo

Route Number	Ballston-MU	Carlin Springs Rd. & Columbia Pike	Leesburg Pike & Jefferson St.	Fillmore Ave. opposite W. Campus Dr. (NVCC)	W. Campus Dr. at Bisdorf Bldg. (NVCC)	King St. Service Rdwy. & Menokin Dr.	S. Stafford St. & 32nd Rd.	Shirlington Transit Center	PENTAGON
AM Service — Servicio matutino									
25A	-	-	-	8:11	-	8:17	8:22	8:26	8:35
25A	8:42	8:53	8:57	-	9:05	9:12	9:17	9:21	9:30
25A	9:42	9:53	9:57	-	10:05	10:12	10:17	10:21	10:30
25A	10:42	10:53	10:57	-	11:05	11:12	11:17	11:21	11:30
25A	11:42	11:53	11:57	-	12:05	12:12	12:17	12:21	12:30
PM Service — Servicio vespertino									
25A	12:42	12:53	12:57	-	1:05	1:12	1:17	1:21	1:30
25A	1:42	1:53	1:57	-	2:05	2:12	2:17	2:21	2:30
25A	2:42	2:53	2:57	-	3:05	3:12	3:17	3:21	3:30
25A	3:42	3:53	3:57	-	4:05	4:12	4:17	4:21	4:30
25A	4:42	4:53	4:57	-	5:05	5:12	5:17	5:21	5:30
25A	5:42	5:53	5:57	-	6:05	6:12	6:17	6:21	6:30
25A	6:43	6:53	6:57	-	7:05	7:11	7:16	7:20	7:29
25A	7:43	7:53	7:57	-	8:05	8:11	8:16	8:20	8:29

Westbound To Ballston-MU station

Sunday — En domingo

Route Number	Pentagon	Shirlington Transit Center	S. Stafford St. & 32nd Rd.	King St. Service Rdwy. & Menokin Dr.	W. Campus Dr. at Bisdorf Bldg. (NVCC)	Fillmore Ave. opposite W. Campus Dr. (NVCC)	W. Campus Dr. at Bisdorf Bld. (NVCC)	Leesburg Pike & Jefferson St.	Carlin Springs Rd. & Columbia Pike	BALLSTON-MU
AM Service — Servicio matutino										
25A	-	-	-	-	-	8:04	8:06	8:14	8:18	8:29
25A	8:40	8:47	8:50	8:54	9:00	-	-	9:08	9:12	9:23
25A	9:40	9:47	9:50	9:54	10:00	-	-	10:08	10:12	10:23
25A	10:40	10:48	10:52	10:57	11:04	-	-	11:13	11:18	11:28
25A	11:40	11:48	11:52	11:57	12:04	-	-	12:13	12:18	12:28
PM Service — Servicio vespertino										
25A	12:40	12:48	12:52	12:57	1:04	-	-	1:13	1:18	1:28
25A	1:40	1:48	1:52	1:57	2:04	-	-	2:13	2:18	2:28
25A	2:40	2:48	2:52	2:57	3:04	-	-	3:13	3:18	3:28
25A	3:40	3:48	3:52	3:57	4:04	-	-	4:13	4:18	4:28
25A	4:40	4:48	4:52	4:57	5:04	-	-	5:13	5:18	5:28
25A	5:40	5:48	5:52	5:57	6:04	-	-	6:13	6:18	6:28
25A	6:40	6:48	6:52	6:57	7:04	-	-	7:13	7:18	7:28
25A/	7:40	7:47	7:50	7:55	8:01	8:04	-	-	-	-
25A/	8:40	8:47	8:50	8:55	9:01	9:04	-	-	-	-

How to use this timetable

- Use the map to find the stops closest to where you will get on and off the bus.
- Select the schedule (Weekday, Saturday, Sunday) for when you will travel. Along the top of the schedule, find the stop at or nearest the point where you will get on the bus. Follow that column down to the time you want to leave.
- Use the same method to find the times the bus is scheduled to arrive at the stop where you will get off the bus.
- If the bus stop is not listed, use the time shown for the bus stop before it as the time to wait at the stop.
- The end-of-the-line or last stop is listed in ALL CAPS on the schedule.

Cómo Usar este Horario

- Use este mapa para localizar las paradas más cercanas a donde se subirá y bajará del autobús.
- Seleccione el horario (Entre semana, sábado, domingo) de cuando viajará. A lo largo de la parte superior del horario, localice la parada o el punto más cercano a la parada en la que se subirá al autobús. Siga esa columna hacia abajo hasta la hora en la que desee salir.
- Utilice el mismo método para localizar las horas en que el autobús está programado para llegar a la parada en donde desea bajarse del autobús.
- Si la parada del autobús no está listada use la hora que se muestra en la parada anterior como la hora de espera en la parada.
- El final de la ruta o la última parada del autobús aparece en letras MAYÚSCULAS en el horario.

English-Español Effective 12-29-13

26A

Annandale-East Falls Church Line

metrobus

Serves these locations-
Brinda servicio a estas ubicaciones

- Northern Virginia Community College (Annandale campus)
- Annandale
- Culmore
- Seven Corners Transit Center
- East Falls Church station

www.wmata.com
Information Anytime 202-637-7000 TTY 202-638-3780

Washington Metropolitan Area Transit Authority

A District of Columbia, Maryland and Virginia Transit Partnership

26A
Annandale-East Falls Church Line

For route and schedule information
Call 202-637-7000
www.wmata.com

Legend
- Metrorail Station
- Terminal Stands

Guaranteed Ride Home

When you take Metrobus or Metrorail to work, you are eligible to participate in the free Commuter Connection Guaranteed Ride Home Program.

The program will get you home in the event of a personal emergency or unscheduled overtime.

To register and to receive program details, call Commuter Connection at 1-800-745-RIDE.

(2/97)

WMATA ©2013 For information regarding this map contact <R•A•D•S>.

26A

Annandale-East Falls Church Line

Westbound To NVCC Annandale

Monday thru Friday — Lunes a viernes

Route Number	East Falls Church (Metro)	Seven Corners Transit Center	Vista & Glen Carlyn Drs. (Culmore)	Columbia Pike & Lincolnia Rd.	Columbia Pike & Evergreen La.	Rt. 236 & Medford Dr.	Lake Dr. opposite Godwin Bldg. (NVCC ANNANDALE)
AM Service — Servicio matutino							
26A	6:19	6:25	6:32	6:38	6:42	6:45	6:51
26A	7:19	7:25	7:32	7:38	7:42	7:45	7:51
26A	8:17	8:25	8:32	8:38	8:43	8:48	8:55
26A	9:17	9:25	9:32	9:38	9:43	9:48	9:55
26A	10:17	10:25	10:32	10:38	10:43	10:48	10:55
26A	11:17	11:25	11:32	11:38	11:43	11:48	11:55
PM Service — Servicio vespertino							
26A	12:17	12:26	12:36	12:41	12:45	12:50	12:58
26A	1:17	1:26	1:36	1:41	1:45	1:50	1:58
26A	2:17	2:26	2:36	2:41	2:45	2:50	2:58
26A	3:17	3:26	3:36	3:41	3:45	3:50	3:58
26A	4:17	4:26	4:36	4:43	4:47	4:50	4:57
26A	5:17	5:26	5:36	5:43	5:47	5:50	5:57
26A	6:17	6:26	6:36	6:43	6:47	6:50	6:57
26A	7:17	7:26	7:36	7:43	7:47	7:50	7:57

Eastbound To East Falls Church station

Monday thru Friday — Lunes a viernes

Route Number	Lake Dr. opposite Godwin Bldg. (NVCC Annandale)	Rt. 236 & Medford Dr.	John Marr Dr. & Columbia Pike	Columbia Pike & Lincolnia Rd.	Glen Carlyn & Vista Drs. (Culmore)	Seven Corners Transit Center	EAST FALLS CHURCH (Metro)
AM Service — Servicio matutino							
26A	6:09	6:15	6:21	6:26	6:32	6:40	6:52
26A	7:02	7:12	7:18	7:24	7:30	7:40	7:49
26A	8:02	8:12	8:18	8:24	8:30	8:40	8:49
26A	9:02	9:12	9:18	9:24	9:30	9:40	9:49
26A	10:02	10:12	10:18	10:24	10:30	10:40	10:49
26A	11:02	11:12	11:18	11:24	11:30	11:40	11:49
PM Service — Servicio vespertino							
26A	12:05	12:13	12:17	12:23	12:28	12:36	12:44
26A	1:05	1:13	1:17	1:23	1:28	1:36	1:44
26A	2:05	2:13	2:17	2:23	2:28	2:36	2:44
26A	3:05	3:13	3:17	3:23	3:28	3:36	3:44
26A	4:02	4:09	4:15	4:21	4:27	4:36	4:44
26A	5:02	5:09	5:15	5:21	5:27	5:36	5:44
26A	6:02	6:09	6:15	6:21	6:27	6:36	6:44
26A	7:02	7:09	7:15	7:21	7:27	7:36	7:44

How to use this timetable

- Use the map to find the stops closest to where you will get on and off the bus.
- Select the schedule (Weekday, Saturday, Sunday) for when you will travel. Along the top of the schedule, find the stop at or nearest the point where you will get on the bus. Follow that column down to the time you want to leave.
- Use the same method to find the times the bus is scheduled to arrive at the stop where you will get off the bus.
- If the bus stop is not listed, use the time shown for the bus stop before it as the time to wait at the stop.
- The end-of-the-line or last stop is listed in ALL CAPS on the schedule.

Cómo Usar este Horario

- Use este mapa para localizar las paradas más cercanas a donde se subirá y bajará del autobús.
- Seleccione el horario (Entre semana, sábado, domingo) de cuando viajará. A lo largo de la parte superior del horario, localice la parada o el punto más cercano a la parada en la que se subirá al autobús. Siga esa columna hacia abajo hasta la hora en la que desee salir.
- Utilice el mismo método para localizar las horas en que el autobús está programado para llegar a la parada en donde desea bajarse del autobús.
- Si la parada del autobús no está listada use la hora que se muestra en la parada anterior como la hora de espera en la parada.
- El final de la ruta o la última parada del autobús aparece en letras MAYÚSCULAS en el horario.

English-Español Effective 12-29-13

28A

Leesburg Pike Line

metrobus

Serves these locations-
Brinda servicio a estas ubicaciones

- King St-Old Town station
- Bradlee Shopping Center
- Inova Alexandria Hospital
- Southern Towers
- No. Va. Comm. College (Alexandria campus)
- Skyline City
- Baileys Crossroads
- Seven Corners Transit Center
- Falls Church
- West Falls Church station
- Tysons Corner Center
- Tysons Corner station

Note: Effective December 29, 2013
This route will continue to serve Tysons Corner Center until the Silver line opens in Spring 2014

www.wmata.com
Information Anytime 202-637-7000 TTY 202-638-3780

metro

Washington Metropolitan Area Transit Authority

A District of Columbia, Maryland and Virginia Transit Partnership

28A
Leesburg Pike Line

For route and schedule information
Call 202-637-7000
www.wmata.com

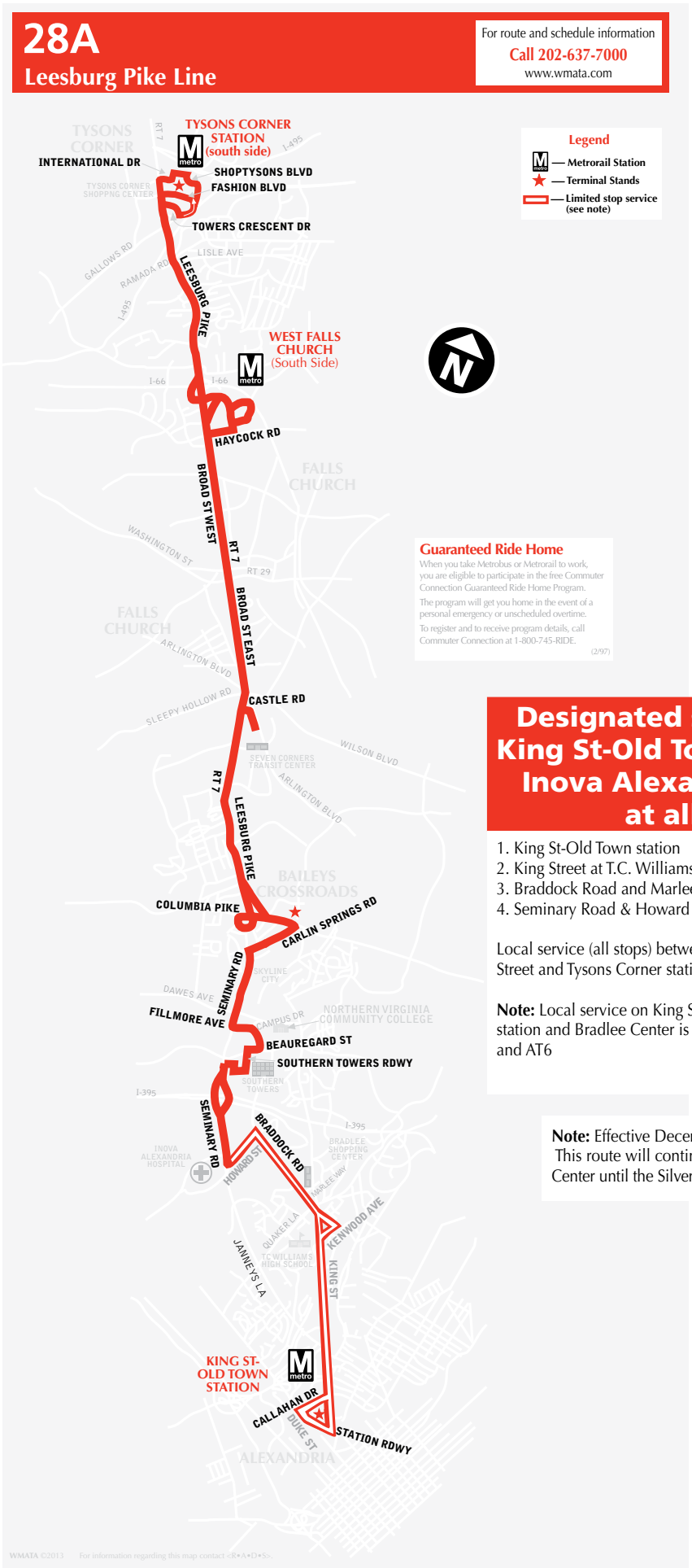

Designated stops between King St-Old Town Station and Inova Alexandria Hospital at all times:

1. King St-Old Town station
2. King Street at T.C. Williams High School
3. Braddock Road and Marlee Way (Bradlee Center)
4. Seminary Road & Howard Street (Inova Alexandria Hospital)

Local service (all stops) between Seminary Road & Howard Street and Tysons Corner station

Note: Local service on King Street between King St-Old Town station and Bradlee Center is provided by DASH Routes AT5 and AT6

Note: Effective December 29, 2013
This route will continue to serve Tysons Corner Center until the Silver line opens in Spring 2014

28A

Leesburg Pike Line

Weekday Westbound —
Entre semana con dirección al oeste

Route Number	King St-Old Town (Metro) *	W. Braddock Rd. & Marlee Way *	Seminary Rd. & Howard St. *	Southern Towers (Stratford Bldg.)	Fillmore Ave. & Campus Dr. (NVCC)	Seminary Rd. & Gorham St.	Columbia Pike & Carlin Springs Rd.	Leave Seven Corners Transit Center ■	Washington & Broad Sts.	West Falls Church (Metro)	Leesburg Pike & Lisle Ave.	Tysons Corner Center	TYSONS CORNER (Metro) (south side) ●
AM Service — Servicio matutino													
28A	-	-	-	-	-	-	5:09	5:24	5:31	5:38	5:44	5:48	5:52
28A	-	-	-	-	-	-	5:39	5:54	6:01	6:08	6:14	6:18	6:22
28A	5:33	5:43	5:46	5:51	5:55	5:58	6:02	6:19	6:26	6:35	6:43	6:48	6:52
28A	6:03	6:13	6:16	6:21	6:25	6:28	6:32	6:49	6:56	7:05	7:13	7:18	7:22
28A	6:29	6:39	6:41	6:47	6:51	6:55	6:59	7:16	7:24	7:33	7:43	7:48	7:52
28A	6:50	7:01	7:04	7:10	7:14	7:18	7:23	7:41	7:51	8:01	8:12	8:18	8:22
28A	7:20	7:31	7:34	7:40	7:44	7:48	7:53	8:11	8:21	8:31	8:42	8:48	8:52
28A	7:46	7:57	8:00	8:06	8:10	8:14	8:19	8:37	8:47	8:57	9:08	9:14	9:18
28A	8:10	8:21	8:24	8:30	8:34	8:38	8:43	9:01	9:11	9:21	9:32	9:38	9:42
28A	8:34	8:45	8:48	8:54	8:58	9:02	9:07	9:25	9:35	9:45	9:56	10:02	10:06
28A	9:05	9:15	9:17	9:22	9:26	9:30	9:34	9:52	9:59	10:07	10:16	10:21	10:26
28A	9:25	9:35	9:37	9:42	9:46	9:50	9:54	10:12	10:19	10:27	10:36	10:41	10:46
28A	9:45	9:55	9:57	10:02	10:06	10:10	10:14	10:32	10:39	10:47	10:56	11:01	11:06
28A	10:05	10:15	10:17	10:22	10:26	10:30	10:34	10:52	10:59	11:07	11:16	11:21	11:26
28A	10:25	10:35	10:37	10:42	10:46	10:50	10:54	11:12	11:19	11:27	11:36	11:41	11:46
28A	10:45	10:55	10:57	11:02	11:06	11:10	11:14	11:32	11:39	11:47	11:56	12:01	12:06
28A	11:05	11:15	11:17	11:22	11:26	11:30	11:34	11:52	11:59	12:07	12:16	12:21	12:26
28A	11:25	11:35	11:37	11:42	11:46	11:50	11:54	12:12	12:19	12:27	12:36	12:41	12:46
28A	11:45	11:55	11:57	12:02	12:06	12:10	12:14	12:32	12:39	12:47	12:56	1:01	1:06
PM Service — Servicio vespertino													
28A	12:05	12:15	12:17	12:22	12:26	12:30	12:34	12:52	12:59	1:07	1:16	1:21	1:26
28A	12:25	12:35	12:37	12:42	12:46	12:50	12:54	1:12	1:19	1:27	1:36	1:41	1:46
28A	12:45	12:55	12:57	1:02	1:06	1:10	1:14	1:32	1:39	1:47	1:56	2:01	2:06
28A	1:05	1:15	1:17	1:22	1:26	1:30	1:34	1:52	1:59	2:07	2:16	2:21	2:26
28A	1:25	1:35	1:39	1:44	1:48	1:52	1:56	2:13	2:20	2:30	2:39	2:44	2:50
28A	1:45	1:55	1:59	2:04	2:08	2:12	2:16	2:33	2:40	2:50	2:59	3:04	3:10
28A	2:05	2:15	2:19	2:24	2:28	2:32	2:36	2:53	3:00	3:10	3:19	3:24	3:30
28A	2:25	2:35	2:39	2:44	2:48	2:52	2:56	3:13	3:20	3:30	3:39	3:44	3:50
28A	2:49	2:59	3:03	3:08	3:12	3:16	3:20	3:37	3:44	3:54	4:03	4:08	4:14
28A	3:19	3:29	3:33	3:38	3:42	3:46	3:50	4:07	4:14	4:24	4:33	4:38	4:44
28A	3:49	3:59	4:03	4:08	4:12	4:16	4:20	4:37	4:44	4:54	5:03	5:08	5:14
28A	4:09	4:20	4:24	4:30	4:34	4:38	4:44	5:03	5:11	5:24	5:34	5:40	5:46
28A	4:39	4:50	4:54	5:00	5:04	5:08	5:14	5:33	5:41	5:54	6:04	6:10	6:16
28A	5:15	5:26	5:29	5:35	5:39	5:44	5:49	6:07	6:14	6:24	6:31	6:34	6:40
28A	5:45	5:56	5:59	6:05	6:09	6:14	6:19	6:37	6:44	6:54	7:01	7:04	7:10
28A	6:13	6:24	6:27	6:33	6:37	6:42	6:47	7:05	7:12	7:22	7:29	7:32	7:38
28A	6:55	7:05	7:07	7:12	7:17	7:22	7:25	7:39	7:45	7:53	8:00	8:03	8:09
28A	7:15	7:25	7:27	7:32	7:37	7:42	7:45	7:59	8:05	8:13	8:20	8:23	8:29
28A	7:35	7:45	7:47	7:52	7:57	8:02	8:05	8:19	8:25	8:33	8:40	8:43	8:49
28A	7:55	8:05	8:07	8:12	8:17	8:22	8:25	8:39	8:45	8:53	9:00	9:03	9:09
28A	8:15	8:25	8:27	8:32	8:37	8:42	8:45	8:59	9:05	9:13	9:20	9:23	9:29
28A	8:35	8:45	8:47	8:52	8:57	9:02	9:05	9:19	9:25	9:33	9:40	9:43	9:49
28A	8:55	9:05	9:07	9:12	9:17	9:22	9:25	9:39	9:45	9:53	10:00	10:03	10:09
28A	9:15	9:25	9:27	9:32	9:37	9:42	9:45	9:59	10:05	10:13	10:20	10:23	10:29
28A	9:40	9:50	9:54	9:59	10:02	10:05	10:08	10:20	10:25	10:32	10:38	10:41	10:45
28A	10:05	10:15	10:19	10:24	10:27	10:30	10:33	10:45	10:50	10:57	11:03	11:06	11:10
28A	10:30	10:40	10:44	10:49	10:52	10:55	10:58	11:10	11:15	11:22	11:28	11:31	11:35
28A	10:55	11:05	11:09	11:14	11:17	11:20	11:23	11:35	11:40	11:47	11:53	11:56	12:00
28A	11:25	11:35	11:39	11:44	11:47	11:50	11:53	12:05	12:10	12:17	12:23	12:26	12:30

■ — *Route* **28A** *trips will wait at Seven Corners for transfer customers and leave at the scheduled time shown.*

✱ — *Limited stop segment - see map for list of designated stops*

● — *Stop not served until the Silver Line opens in Spring 2014. All trips will start and end at Tysons Corner Center.*

28A

Leesburg Pike Line

Weekday Eastbound — Entre semana con dirección al este

Route Number	Tysons Corner (south side) ●	Tysons Corner Center	Leesburg-Pike & Ramada Rd.	West Falls Church	Washing-ton & Broad Sts.	Leave Seven Corners Transit Center ■	Columbia Pike & Carlin Springs Rd. (BAILEYS CROSS-ROADS)	Seminary Rd. & Scoville St.	Fillmore Ave. opposite Campus Dr. (NVCC)	Southern Towers (Stratford Bldg.)	Seminary Rd. & Howard St. *	W. Brad-dock Rd. & Marlee Way *	KING ST-OLD TOWN *
AM Service — Servicio matutino													
28A	5:30	5:34	5:39	5:45	5:53	6:04	6:13	6:16	6:19	6:23	6:27	6:30	6:38
28A	6:00	6:04	6:09	6:15	6:23	6:34	6:43	6:46	6:49	6:53	6:57	7:00	7:08
28A	6:30	6:34	6:39	6:45	6:56	7:09	7:22	7:25	7:28	7:33	7:37	7:40	7:49
28A	7:00	7:04	7:09	7:15	7:26	7:39	7:52	7:55	7:58	8:03	8:07	8:10	8:19
28A	7:30	7:34	7:39	7:45	7:56	8:09	8:22	8:25	8:28	8:33	8:37	8:40	8:49
28A	8:00	8:04	8:09	8:15	8:26	8:39	8:52	8:55	8:58	9:03	9:07	9:10	9:19
28A	8:30	8:34	8:39	8:45	8:56	9:09	9:22	9:25	9:28	9:33	9:37	9:40	9:49
28A	9:00	9:04	9:09	9:16	9:26	9:39	9:50	9:54	9:57	10:01	10:05	10:08	10:16
28A	9:30	9:34	9:39	9:46	9:56	10:09	10:20	10:24	10:27	10:31	10:35	10:38	10:46
28A	10:00	10:04	10:09	10:16	10:26	10:39	10:50	10:54	10:57	11:01	11:05	11:08	11:16
28A	10:20	10:24	10:31	10:39	10:49	11:00	11:13	11:17	11:22	11:26	11:31	11:34	11:43
28A	10:40	10:44	10:51	10:59	11:09	11:20	11:33	11:37	11:42	11:46	11:51	11:54	12:03
28A	11:00	11:04	11:11	11:19	11:29	11:40	11:53	11:57	12:02	12:06	12:11	12:14	12:23
28A	11:20	11:24	11:31	11:39	11:49	12:00	12:13	12:17	12:22	12:26	12:31	12:34	12:43
28A	11:40	11:44	11:51	11:59	12:09	12:20	12:33	12:37	12:42	12:46	12:51	12:54	1:03
PM Service — Servicio vespertino													
28A	12:00	12:04	12:11	12:19	12:29	12:40	12:53	12:57	1:02	1:06	1:11	1:14	1:23
28A	12:20	12:24	12:31	12:39	12:49	1:00	1:13	1:17	1:22	1:26	1:31	1:34	1:43
28A	12:40	12:44	12:51	12:59	1:09	1:20	1:33	1:37	1:42	1:46	1:51	1:54	2:03
28A	1:00	1:04	1:11	1:19	1:29	1:40	1:53	1:57	2:02	2:06	2:11	2:14	2:23
28A	1:20	1:24	1:31	1:40	1:54	2:09	2:23	2:26	2:29	2:31	2:37	2:40	2:50
28A	1:40	1:44	1:51	2:00	2:14	2:29	2:43	2:46	2:49	2:51	2:57	3:00	3:10
28A	2:00	2:04	2:11	2:20	2:34	2:49	3:03	3:06	3:09	3:11	3:17	3:20	3:30
28A	2:20	2:24	2:31	2:40	2:54	3:09	3:23	3:26	3:29	3:31	3:37	3:40	3:50
28A	2:40	2:44	2:51	3:00	3:14	3:29	3:43	3:46	3:49	3:51	3:57	4:00	4:10
28A	3:00	3:04	3:11	3:20	3:34	3:49	4:03	4:06	4:09	4:11	4:17	4:20	4:30
28A	3:20	3:24	3:31	3:40	3:54	4:09	4:23	4:26	4:29	4:31	4:37	4:40	4:50
28A	3:40	3:44	3:51	4:00	4:14	4:29	4:43	4:46	4:49	4:51	4:57	5:00	5:10
28A	4:00	4:04	4:11	4:20	4:34	4:49	5:03	5:06	5:09	5:11	5:17	5:20	5:30
28A/	4:20	4:24	4:31	4:40	4:54	5:09	5:23	-	-	-	-	-	-
28A	4:30	4:34	4:41	4:50	5:04	5:19	5:33	5:36	5:39	5:41	5:47	5:50	6:00
28A	5:00	5:04	5:12	5:22	5:37	5:53	6:09	6:12	6:15	6:18	6:23	6:26	6:36
28A	5:30	5:34	5:42	5:52	6:07	6:23	6:39	6:42	6:45	6:48	6:53	6:56	7:06
28A	6:00	6:04	6:12	6:22	6:37	6:53	7:09	7:12	7:15	7:18	7:23	7:26	7:36
28A	6:30	6:34	6:42	6:52	7:07	7:23	7:39	7:42	7:45	7:48	7:53	7:56	8:06
28A	7:00	7:04	7:10	7:17	7:29	7:42	7:54	7:57	8:00	8:03	8:07	8:10	8:19
28A	7:30	7:34	7:39	7:46	7:55	8:07	8:18	8:21	8:24	8:27	8:31	8:34	8:42
28A	7:55	7:59	8:04	8:11	8:20	8:32	8:43	8:46	8:49	8:52	8:56	8:59	9:07
28A	8:20	8:24	8:29	8:36	8:45	8:57	9:08	9:11	9:14	9:17	9:21	9:24	9:32
28A	8:40	8:44	8:49	8:56	9:05	9:17	9:28	9:31	9:34	9:37	9:41	9:44	9:52
28A	9:00	9:04	9:09	9:16	9:25	9:37	9:48	9:51	9:54	9:57	10:01	10:04	10:12
28A	9:20	9:24	9:29	9:36	9:45	9:57	10:08	10:11	10:14	10:17	10:21	10:24	10:32
28A	9:40	9:44	9:49	9:53	10:01	10:09	10:20	10:23	10:26	10:31	10:36	10:39	10:48
28A	10:00	10:04	10:09	10:13	10:21	10:29	10:40	10:43	10:46	10:51	10:56	10:59	11:08
28A/	10:10	10:14	10:19	10:23	10:31	10:39	10:50	-	-	-	-	-	-
28A	10:20	10:24	10:29	10:33	10:41	10:49	11:00	11:03	11:06	11:11	11:16	11:19	11:28
28A	10:40	10:44	10:49	10:53	11:01	11:09	11:20	11:23	11:26	11:31	11:36	11:39	11:48
28A	11:00	11:04	11:09	11:13	11:21	11:29	11:40	11:43	11:46	11:51	11:56	11:59	12:08
28A	11:25	11:29	11:34	11:38	11:46	11:54	12:05	12:08	12:11	12:16	12:21	12:24	12:33
28A	11:50	11:54	11:59	12:03	12:11	12:19	12:30	12:33	12:36	12:41	12:46	12:49	12:58
After Midnight Service — Servicio después de la medianoche													
28A	12:15	12:19	12:24	12:28	12:36	12:44	12:55	12:58	1:01	1:06	1:11	1:14	1:23
28A	12:40	12:44	12:49	12:53	1:01	1:09	1:20	1:23	1:26	1:31	1:36	1:39	1:48

■ — *Route* **28A** *trips will wait at Seven Corners for transfer customers and leave at the scheduled time shown.*

* — *Limited stop segment - see map for list of designated stops*

● — *Stop not served until the Silver Line opens in Spring 2014. All trips will start and end at Tysons Corner Center.*

28A

Leesburg Pike Line

Saturday Westbound —
En sábados con dirección al oeste

Route Number	King St-Old Town ✱	W. Braddock Rd. & Marlee Way ✱	Seminary Rd. & Howard St. ✱	Southern Towers (Stratford Bldg.)	Fillmore Ave. & Campus Dr. (NVCC)	Seminary Rd. & Gorham St.	Columbia Pike & Carlin Springs Rd.	Leave Seven Corners Transit Center ■	Washington & Broad Sts.	West Falls Church	Leesburg Pike & Lisle Ave.	Tysons Corner Center	TYSONS CORNER (south side) ●
AM Service — Servicio matutino													
28A	6:00	6:09	6:12	6:16	6:20	6:23	6:27	6:39	6:46	6:53	6:59	7:03	7:07
28A	6:23	6:32	6:34	6:39	6:43	6:46	6:49	7:02	7:10	7:17	7:24	7:28	7:33
28A	6:45	6:54	6:56	7:01	7:05	7:08	7:11	7:24	7:32	7:39	7:46	7:50	7:55
28A	7:05	7:14	7:16	7:21	7:25	7:28	7:31	7:44	7:52	7:59	8:06	8:10	8:15
28A	7:25	7:34	7:36	7:41	7:45	7:48	7:51	8:04	8:12	8:19	8:26	8:30	8:35
28A	7:45	7:54	7:56	8:01	8:05	8:08	8:11	8:24	8:32	8:39	8:46	8:50	8:55
28A	8:05	8:15	8:18	8:23	8:27	8:31	8:35	8:50	8:58	9:07	9:14	9:19	9:25
28A	8:25	8:35	8:38	8:43	8:47	8:51	8:55	9:10	9:18	9:27	9:34	9:39	9:45
28A	8:45	8:55	8:58	9:03	9:07	9:11	9:15	9:30	9:38	9:47	9:54	9:59	10:05
28A	9:05	9:15	9:18	9:23	9:27	9:31	9:35	9:50	9:58	10:07	10:14	10:19	10:25
28A	9:25	9:35	9:38	9:43	9:47	9:51	9:55	10:10	10:18	10:27	10:34	10:39	10:45
28A	9:45	9:55	9:58	10:03	10:07	10:11	10:15	10:30	10:38	10:47	10:54	10:59	11:05
28A	10:05	10:15	10:18	10:23	10:27	10:31	10:35	10:50	10:58	11:07	11:14	11:19	11:25
28A	10:25	10:35	10:38	10:43	10:47	10:51	10:55	11:10	11:18	11:27	11:34	11:39	11:45
28A	10:45	10:55	10:58	11:03	11:07	11:11	11:15	11:30	11:38	11:47	11:54	11:59	12:05
28A	11:05	11:15	11:19	11:24	11:28	11:32	11:37	11:52	12:00	12:09	12:18	12:24	12:30
28A	11:25	11:35	11:39	11:44	11:48	11:52	11:57	12:12	12:20	12:29	12:38	12:44	12:50
28A	11:45	11:55	11:59	12:04	12:08	12:12	12:17	12:32	12:40	12:49	12:58	1:04	1:10
PM Service — Servicio vespertino													
28A	12:05	12:15	12:19	12:24	12:28	12:32	12:37	12:52	1:00	1:09	1:18	1:24	1:30
28A	12:25	12:35	12:39	12:44	12:48	12:52	12:57	1:12	1:20	1:29	1:38	1:44	1:50
28A	12:45	12:55	12:59	1:04	1:08	1:12	1:17	1:32	1:40	1:49	1:58	2:04	2:10
28A	1:05	1:15	1:19	1:24	1:28	1:32	1:37	1:52	2:00	2:09	2:18	2:24	2:30
28A	1:25	1:35	1:39	1:44	1:48	1:52	1:57	2:12	2:20	2:29	2:38	2:44	2:50
28A	1:45	1:55	1:59	2:04	2:08	2:12	2:17	2:32	2:41	2:50	2:57	3:02	3:08
28A	2:05	2:15	2:19	2:24	2:28	2:32	2:37	2:52	3:01	3:10	3:17	3:22	3:28
28A	2:25	2:35	2:39	2:44	2:48	2:52	2:57	3:12	3:21	3:30	3:37	3:42	3:48
28A	2:45	2:55	2:59	3:04	3:08	3:12	3:17	3:32	3:41	3:50	3:57	4:02	4:08
28A	3:05	3:15	3:19	3:24	3:28	3:32	3:37	3:52	4:01	4:10	4:17	4:22	4:28
28A	3:25	3:35	3:39	3:44	3:48	3:52	3:57	4:12	4:21	4:30	4:37	4:42	4:48
28A	3:45	3:54	3:58	4:03	4:08	4:13	4:18	4:33	4:40	4:48	4:55	5:01	5:07
28A	4:05	4:14	4:18	4:23	4:28	4:33	4:38	4:53	5:00	5:08	5:15	5:21	5:27
28A	4:25	4:34	4:38	4:43	4:48	4:53	4:58	5:13	5:20	5:28	5:35	5:41	5:47
28A	4:45	4:54	4:58	5:03	5:08	5:13	5:18	5:33	5:40	5:48	5:55	6:01	6:07
28A	5:05	5:14	5:18	5:23	5:28	5:33	5:38	5:53	6:00	6:08	6:15	6:21	6:27
28A	5:25	5:34	5:38	5:43	5:48	5:53	5:58	6:13	6:20	6:28	6:35	6:41	6:47
28A	5:45	5:54	5:58	6:03	6:08	6:13	6:18	6:33	6:40	6:48	6:55	7:01	7:07
28A	6:05	6:14	6:18	6:23	6:28	6:33	6:38	6:53	7:00	7:08	7:15	7:21	7:27
28A	6:25	6:34	6:38	6:43	6:48	6:53	6:58	7:13	7:20	7:28	7:35	7:41	7:47
28A	6:45	6:54	6:58	7:03	7:08	7:13	7:18	7:33	7:40	7:48	7:55	8:01	8:07
28A	7:05	7:14	7:18	7:23	7:28	7:33	7:38	7:53	8:00	8:08	8:15	8:21	8:27
28A	7:25	7:34	7:38	7:43	7:48	7:53	7:58	8:13	8:20	8:28	8:35	8:41	8:47
28A	7:50	7:59	8:03	8:07	8:12	8:16	8:20	8:32	8:39	8:46	8:52	8:56	9:01
28A	8:10	8:19	8:23	8:27	8:32	8:36	8:40	8:52	8:59	9:06	9:12	9:16	9:21
28A	8:30	8:39	8:43	8:47	8:52	8:56	9:00	9:12	9:19	9:26	9:32	9:36	9:41
28A	8:50	8:59	9:03	9:07	9:12	9:16	9:20	9:32	9:39	9:46	9:52	9:56	10:01
28A	9:10	9:19	9:23	9:27	9:32	9:36	9:40	9:52	9:59	10:06	10:12	10:16	10:21
28A	9:30	9:39	9:43	9:47	9:52	9:56	10:00	10:12	10:19	10:26	10:32	10:36	10:41
28A	9:55	10:04	10:08	10:12	10:17	10:21	10:25	10:37	10:44	10:51	10:57	11:01	11:06
28A	10:25	10:34	10:38	10:42	10:47	10:51	10:55	11:07	11:14	11:21	11:27	11:31	11:36
28A	10:55	11:04	11:08	11:12	11:17	11:21	11:25	11:37	11:44	11:51	11:57	12:01	12:06
28A	11:25	11:34	11:38	11:42	11:47	11:51	11:55	12:07	12:14	12:21	12:27	12:31	12:36

■ — *Route* **28A** *trips will wait at Seven Corners for transfer customers and leave at the scheduled time shown.*

✱ — *Limited stop segment - see map for list of designated stops*

● — *Stop not served until the Silver Line opens in Spring 2014. All trips will start and end at Tysons Corner Center.*

On four Federal holidays, Columbus Day, Veterans' Day, Martin L. King Day, and Presidents' Day, Metrobus will run on a Saturday supplemental schedule. On these holidays, all Saturday trips will operate.

28A

Leesburg Pike Line

Saturday Eastbound —
En sábados con dirección al este

Route Number	Tysons Corner (south side) ●	Tysons Corner Center	Leesburg-Pike & Ramada Rd.	West Falls Church	Washing-ton & Broad Sts.	Leave Seven Corners Transit Center ■	Columbia Pike & Carlin Springs Rd.	Seminary Rd. & Scoville St.	Fillmore Ave. opposite Campus Dr. (NVCC)	Southern Towers (Stratford Bldg.)	Seminary Rd. & Howard St. *	W. Brad-dock Rd. & Marlee Way *	KING ST-OLD TOWN *
AM Service — Servicio matutino													
28A	5:50	5:54	5:58	6:02	6:10	6:21	6:29	6:32	6:34	6:36	6:42	6:44	6:51
28A	6:20	6:24	6:28	6:32	6:40	6:51	6:59	7:02	7:04	7:06	7:12	7:14	7:21
28A	6:50	6:54	6:59	7:05	7:13	7:24	7:33	7:37	7:39	7:42	7:49	7:51	7:59
28A	7:20	7:24	7:29	7:35	7:43	7:54	8:03	8:07	8:09	8:12	8:19	8:21	8:29
28A	7:45	7:49	7:54	8:00	8:08	8:19	8:28	8:32	8:34	8:37	8:44	8:46	8:54
28A	8:10	8:14	8:19	8:25	8:33	8:44	8:53	8:57	8:59	9:02	9:09	9:11	9:19
28A	8:35	8:39	8:44	8:50	8:58	9:09	9:18	9:22	9:24	9:27	9:34	9:36	9:44
28A	9:00	9:04	9:09	9:15	9:23	9:34	9:43	9:47	9:49	9:52	9:59	10:01	10:09
28A	9:20	9:24	9:29	9:35	9:43	9:54	10:03	10:07	10:09	10:12	10:19	10:21	10:29
28A	9:40	9:44	9:49	9:55	10:05	10:18	10:31	10:34	10:38	10:41	10:46	10:49	10:57
28A	10:00	10:04	10:09	10:15	10:25	10:38	10:51	10:54	10:58	11:01	11:06	11:09	11:17
28A	10:20	10:24	10:29	10:35	10:45	10:58	11:11	11:14	11:18	11:21	11:26	11:29	11:37
28A	10:40	10:44	10:49	10:55	11:05	11:18	11:31	11:34	11:38	11:41	11:46	11:49	11:57
28A	11:00	11:04	11:09	11:15	11:25	11:38	11:51	11:54	11:58	12:01	12:06	12:09	12:17
28A	11:20	11:24	11:29	11:35	11:45	11:58	12:11	12:14	12:18	12:21	12:26	12:29	12:37
28A	11:40	11:44	11:49	11:55	12:05	12:18	12:31	12:34	12:38	12:41	12:46	12:49	12:57
PM Service — Servicio vespertino													
28A	12:00	12:04	12:09	12:15	12:25	12:38	12:51	12:54	12:58	1:01	1:06	1:09	1:17
28A	12:20	12:24	12:29	12:35	12:45	12:58	1:11	1:14	1:18	1:21	1:26	1:29	1:37
28A	12:40	12:44	12:49	12:56	1:06	1:20	1:33	1:36	1:40	1:43	1:48	1:50	1:58
28A	1:00	1:04	1:09	1:16	1:26	1:40	1:53	1:56	2:00	2:03	2:08	2:10	2:18
28A	1:20	1:24	1:29	1:36	1:46	2:00	2:13	2:16	2:20	2:23	2:28	2:30	2:38
28A	1:40	1:44	1:49	1:56	2:06	2:20	2:33	2:36	2:40	2:43	2:48	2:50	2:58
28A	2:00	2:04	2:09	2:16	2:26	2:40	2:53	2:56	3:00	3:03	3:08	3:10	3:18
28A	2:20	2:24	2:29	2:36	2:46	3:00	3:13	3:16	3:20	3:23	3:28	3:30	3:38
28A	2:40	2:44	2:50	2:57	3:07	3:18	3:31	3:34	3:38	3:41	3:45	3:48	3:56
28A	3:00	3:04	3:10	3:17	3:27	3:38	3:51	3:54	3:58	4:01	4:05	4:08	4:16
28A	3:20	3:24	3:30	3:37	3:47	3:58	4:11	4:14	4:18	4:21	4:25	4:28	4:36
28A	3:40	3:44	3:50	3:57	4:07	4:18	4:31	4:34	4:38	4:41	4:45	4:48	4:56
28A	4:00	4:04	4:10	4:17	4:27	4:38	4:51	4:54	4:58	5:01	5:05	5:08	5:16
28A	4:20	4:24	4:30	4:37	4:47	4:58	5:11	5:14	5:18	5:21	5:25	5:28	5:36
28A	4:40	4:44	4:50	4:57	5:07	5:18	5:31	5:34	5:38	5:41	5:45	5:48	5:56
28A	5:00	5:04	5:10	5:17	5:27	5:38	5:51	5:54	5:58	6:01	6:05	6:08	6:16
28A	5:20	5:24	5:30	5:37	5:47	5:58	6:11	6:14	6:18	6:21	6:25	6:28	6:36
28A	5:40	5:44	5:49	5:55	6:05	6:19	6:30	6:35	6:38	6:41	6:44	6:47	6:54
28A	6:00	6:04	6:09	6:15	6:25	6:39	6:50	6:55	6:58	7:01	7:04	7:07	7:14
28A	6:20	6:24	6:29	6:35	6:45	6:59	7:10	7:15	7:18	7:21	7:24	7:27	7:34
28A	6:40	6:44	6:49	6:55	7:05	7:19	7:30	7:35	7:38	7:41	7:44	7:47	7:54
28A	7:00	7:04	7:09	7:15	7:25	7:39	7:50	7:55	7:58	8:01	8:04	8:07	8:14
28A	7:20	7:24	7:28	7:34	7:44	7:56	8:05	8:09	8:13	8:16	8:19	8:22	8:29
28A	7:40	7:44	7:48	7:54	8:04	8:16	8:25	8:29	8:33	8:36	8:39	8:42	8:49
28A	8:00	8:04	8:08	8:14	8:24	8:36	8:45	8:49	8:53	8:56	8:59	9:02	9:09
28A	8:20	8:24	8:28	8:34	8:44	8:56	9:05	9:09	9:13	9:16	9:19	9:22	9:29
28A	8:40	8:44	8:48	8:54	9:04	9:16	9:25	9:29	9:33	9:36	9:39	9:42	9:49
28A	9:00	9:04	9:08	9:14	9:24	9:36	9:45	9:49	9:53	9:56	9:59	10:02	10:09
28A	9:20	9:24	9:28	9:34	9:44	9:54	10:03	10:07	10:11	10:14	10:17	10:20	10:27
28A	9:40	9:44	9:48	9:54	10:04	10:14	10:23	10:27	10:31	10:34	10:37	10:40	10:47
28A	10:00	10:04	10:08	10:14	10:24	10:34	10:43	10:47	10:51	10:54	10:57	11:00	11:07
28A	10:20	10:24	10:28	10:34	10:44	10:54	11:03	11:07	11:11	11:14	11:17	11:20	11:27
28A	10:40	10:44	10:48	10:54	11:04	11:14	11:23	11:27	11:31	11:34	11:37	11:40	11:47
28A	11:00	11:04	11:08	11:14	11:24	11:34	11:43	11:47	11:51	11:54	11:57	12:00	12:07
28A	11:25	11:29	11:33	11:39	11:49	11:59	12:08	12:12	12:16	12:19	12:22	12:25	12:32
28A	11:50	11:54	11:58	12:04	12:14	12:24	12:33	12:37	12:41	12:44	12:47	12:50	12:57
After Midnight Service — Servicio después de la medianoche													
28A	12:15	12:19	12:23	12:29	12:39	12:49	12:58	1:02	1:06	1:09	1:12	1:15	1:22
28A	12:45	12:49	12:53	12:59	1:09	1:19	1:28	1:32	1:36	1:39	1:42	1:45	1:52

■ — *Route* **28A** *trips will wait at Seven Corners for transfer customers and leave at the scheduled time shown.*

✱ — *Limited stop segment - see map for list of designated stops*

● — *Stop not served until the Silver Line opens in Spring 2014. All trips will start and end at Tysons Corner Center.*

On four Federal holidays, Columbus Day, Veterans' Day, Martin L. King Day, and Presidents' Day, Metrobus will run on a Saturday supplemental schedule. On these holidays, all Saturday trips will operate.

28A

Leesburg Pike Line

Sunday Westbound —
En domingo con dirección al oeste

Route Number	King St-Old Town ✱	W. Braddock Rd. & Marlee Way ✱	Seminary Rd. & Howard St. ✱	Southern Towers (Stratford Bldg.)	Fillmore Ave. & Campus Dr. (NVCC)	Seminary Rd. & Gorham St.	Columbia Pike & Carlin Springs Rd.	Leave Seven Corners Transit Center ■	Washington & Broad Sts.	West Falls Church	Leesburg Pike & Lisle Ave.	Tysons Corner Center	TYSONS CORNER (south side) ●
AM Service — Servicio matutino													
28A	6:05	6:14	6:16	6:20	6:24	6:27	6:29	6:43	6:49	6:56	7:02	7:07	7:11
28A	6:35	6:44	6:46	6:50	6:54	6:57	6:59	7:13	7:19	7:26	7:32	7:37	7:41
28A	7:05	7:14	7:16	7:20	7:24	7:27	7:29	7:43	7:49	7:56	8:02	8:07	8:11
28A	7:35	7:44	7:46	7:50	7:54	7:57	7:59	8:13	8:19	8:26	8:32	8:37	8:41
28A	8:05	8:14	8:16	8:20	8:24	8:27	8:29	8:43	8:49	8:56	9:02	9:07	9:11
28A	8:35	8:44	8:46	8:50	8:54	8:57	8:59	9:13	9:19	9:26	9:32	9:37	9:41
28A	9:05	9:14	9:16	9:20	9:24	9:27	9:29	9:43	9:49	9:56	10:02	10:07	10:11
28A	9:35	9:44	9:46	9:50	9:54	9:57	9:59	10:13	10:19	10:26	10:32	10:37	10:41
28A	10:05	10:14	10:16	10:20	10:24	10:27	10:29	10:43	10:49	10:56	11:02	11:07	11:11
28A	10:35	10:44	10:46	10:50	10:54	10:57	10:59	11:13	11:19	11:26	11:32	11:37	11:41
28A	11:05	11:15	11:18	11:22	11:25	11:28	11:31	11:46	11:54	12:01	12:08	12:13	12:19
28A	11:35	11:45	11:48	11:52	11:55	11:58	12:01	12:16	12:24	12:31	12:38	12:43	12:49
PM Service — Servicio vespertino													
28A	12:05	12:15	12:18	12:22	12:25	12:28	12:31	12:46	12:54	1:01	1:08	1:13	1:19
28A	12:35	12:45	12:48	12:52	12:55	12:58	1:01	1:16	1:24	1:31	1:38	1:43	1:49
28A	1:05	1:15	1:18	1:22	1:25	1:28	1:31	1:46	1:54	2:01	2:08	2:13	2:19
28A	1:35	1:45	1:47	1:51	1:54	1:58	2:02	2:17	2:26	2:34	2:41	2:46	2:52
28A	2:05	2:15	2:17	2:21	2:24	2:28	2:32	2:47	2:56	3:04	3:11	3:16	3:22
28A	2:35	2:45	2:47	2:51	2:54	2:58	3:02	3:17	3:26	3:34	3:41	3:46	3:52
28A	3:05	3:15	3:17	3:21	3:24	3:28	3:32	3:47	3:56	4:04	4:11	4:16	4:22
28A	3:35	3:45	3:47	3:51	3:54	3:58	4:02	4:17	4:26	4:34	4:41	4:46	4:52
28A	4:05	4:15	4:17	4:21	4:24	4:28	4:32	4:47	4:56	5:04	5:11	5:16	5:22
28A	4:35	4:45	4:47	4:51	4:54	4:58	5:02	5:17	5:26	5:34	5:41	5:46	5:52
28A	5:05	5:15	5:17	5:21	5:24	5:28	5:32	5:47	5:56	6:04	6:11	6:16	6:22
28A	5:35	5:44	5:46	5:50	5:54	5:57	6:01	6:14	6:21	6:27	6:33	6:38	6:44
28A	6:05	6:14	6:16	6:20	6:24	6:27	6:31	6:44	6:51	6:57	7:03	7:08	7:14
28A	6:35	6:44	6:46	6:50	6:54	6:57	7:01	7:14	7:21	7:27	7:33	7:38	7:44
28A	7:05	7:14	7:16	7:20	7:24	7:27	7:31	7:44	7:51	7:57	8:03	8:08	8:14
28A	7:35	7:44	7:46	7:50	7:54	7:57	8:01	8:14	8:21	8:27	8:33	8:38	8:44
28A	8:05	8:14	8:16	8:20	8:24	8:27	8:31	8:44	8:51	8:57	9:03	9:08	9:14
28A	8:35	8:44	8:46	8:50	8:53	8:55	8:58	9:11	9:17	9:23	9:29	9:33	9:39
28A	9:05	9:14	9:16	9:20	9:23	9:25	9:28	9:41	9:47	9:53	9:59	10:03	10:09
28A	9:35	9:44	9:46	9:50	9:53	9:55	9:58	10:11	10:17	10:23	10:29	10:33	10:39
28A	10:05	10:14	10:16	10:20	10:23	10:25	10:28	10:41	10:47	10:53	10:59	11:03	11:09

■ — *Route* **28A** *trips will wait at Seven Corners for transfer customers and leave at the scheduled time shown.*

✱ — *Limited stop segment - see map for list of designated stops*

● — *Stop not served until the Silver Line opens in Spring 2014. All trips will start and end at Tysons Corner Center.*

28A

Leesburg Pike Line

Sunday Eastbound —
En domingo con dirección al este

Route Number	Tysons Corner (south side) ●	Tysons Corner Center	Leesburg Pike & Ramada Rd.	West Falls Church	Washington & Broad Sts.	Leave Seven Corners Transit Center ■	Columbia Pike & Carlin Springs Rd.	Seminary Rd. & Scoville St.	Fillmore Ave. opposite Campus Dr. (NVCC)	Southern Towers (Stratford Bldg.)	Seminary Rd. & Howard St. ✱	W. Braddock Rd. & Marlee Way ✱	KING ST-OLD TOWN ✱
AM Service — Servicio matutino													
28A	5:50	5:54	5:58	6:04	6:13	6:23	6:32	6:34	6:37	6:40	6:45	6:47	6:55
28A	6:30	6:34	6:38	6:44	6:53	7:03	7:12	7:14	7:17	7:20	7:25	7:27	7:35
28A	7:00	7:04	7:08	7:14	7:23	7:33	7:42	7:44	7:47	7:50	7:55	7:57	8:05
28A	7:30	7:34	7:38	7:44	7:53	8:03	8:12	8:14	8:17	8:20	8:25	8:27	8:35
28A	8:00	8:04	8:08	8:14	8:23	8:33	8:42	8:44	8:47	8:50	8:55	8:57	9:05
28A	8:30	8:34	8:38	8:44	8:53	9:05	9:16	9:19	9:23	9:26	9:29	9:32	9:39
28A	9:00	9:04	9:08	9:14	9:23	9:35	9:46	9:49	9:53	9:56	9:59	10:02	10:09
28A	9:30	9:34	9:38	9:44	9:53	10:05	10:16	10:19	10:23	10:26	10:29	10:32	10:39
28A	10:00	10:04	10:08	10:14	10:23	10:35	10:46	10:49	10:53	10:56	10:59	11:02	11:09
28A	10:30	10:34	10:38	10:44	10:53	11:05	11:16	11:19	11:23	11:26	11:29	11:32	11:39
28A	11:00	11:04	11:08	11:14	11:23	11:35	11:46	11:49	11:53	11:56	11:59	12:02	12:09
28A	11:30	11:34	11:38	11:44	11:53	12:05	12:17	12:20	12:23	12:26	12:30	12:33	12:41
PM Service — Servicio vespertino													
28A	12:00	12:04	12:08	12:14	12:23	12:35	12:47	12:50	12:53	12:56	1:00	1:03	1:11
28A	12:30	12:34	12:38	12:44	12:53	1:05	1:17	1:20	1:23	1:26	1:30	1:33	1:41
28A	1:00	1:04	1:08	1:14	1:23	1:35	1:47	1:50	1:53	1:56	2:00	2:03	2:11
28A	1:30	1:34	1:40	1:46	1:56	2:09	2:21	2:25	2:28	2:31	2:34	2:37	2:45
28A	2:00	2:04	2:10	2:16	2:26	2:39	2:51	2:55	2:58	3:01	3:04	3:07	3:15
28A	2:30	2:34	2:40	2:46	2:56	3:09	3:21	3:25	3:28	3:31	3:34	3:37	3:45
28A	3:00	3:04	3:10	3:16	3:26	3:39	3:51	3:55	3:58	4:01	4:04	4:07	4:15
28A	3:30	3:34	3:40	3:46	3:56	4:09	4:21	4:25	4:28	4:31	4:34	4:37	4:45
28A	4:00	4:04	4:10	4:16	4:26	4:39	4:51	4:55	4:58	5:01	5:04	5:07	5:15
28A	4:30	4:34	4:40	4:46	4:56	5:09	5:21	5:25	5:28	5:31	5:34	5:37	5:45
28A	5:00	5:04	5:10	5:16	5:26	5:39	5:51	5:55	5:58	6:01	6:04	6:07	6:15
28A	5:30	5:34	5:40	5:46	5:56	6:09	6:21	6:25	6:28	6:31	6:34	6:37	6:45
28A	6:00	6:04	6:10	6:16	6:25	6:37	6:45	6:48	6:51	6:55	6:58	7:01	7:09
28A	6:30	6:34	6:40	6:46	6:55	7:07	7:15	7:18	7:21	7:25	7:28	7:31	7:39
28A	7:00	7:04	7:10	7:16	7:25	7:37	7:45	7:48	7:51	7:55	7:58	8:01	8:09
28A	7:30	7:34	7:40	7:46	7:55	8:07	8:15	8:18	8:21	8:25	8:28	8:31	8:39
28A	8:00	8:04	8:10	8:16	8:25	8:37	8:45	8:48	8:51	8:55	8:58	9:01	9:09
28A	8:30	8:34	8:40	8:46	8:55	9:07	9:15	9:18	9:21	9:25	9:28	9:31	9:39
28A	9:00	9:04	9:10	9:16	9:25	9:37	9:45	9:48	9:51	9:55	9:58	10:01	10:09
28A	9:30	9:34	9:40	9:46	9:55	10:07	10:15	10:18	10:21	10:25	10:28	10:31	10:39
28A	10:00	10:04	10:08	10:13	10:22	10:34	10:43	10:46	10:49	10:52	10:55	10:58	11:06
28A	10:30	10:34	10:38	10:43	10:52	11:04	11:13	11:16	11:19	11:22	11:25	11:28	11:36
28A	11:00	11:04	11:08	11:13	11:22	11:34	11:43	11:46	11:49	11:52	11:55	11:58	12:06
28A	11:30	11:34	11:38	11:43	11:52	12:04	12:13	12:16	12:19	12:22	12:25	12:28	12:36

■ — *Route* **28A** *trips will wait at Seven Corners for transfer customers and leave at the scheduled time shown.*

✱ — *Limited stop segment - see map for list of designated stops*

● — *Stop not served until the Silver Line opens in Spring 2014. All trips will start and end at Tysons Corner Center.*

How to use this timetable

- Use the map to find the stops closest to where you will get on and off the bus.
- Select the schedule (Weekday, Saturday, Sunday) for when you will travel. Along the top of the schedule, find the stop at or nearest the point where you will get on the bus. Follow that column down to the time you want to leave.
- Use the same method to find the times the bus is scheduled to arrive at the stop where you will get off the bus.
- If the bus stop is not listed, use the time shown for the bus stop before it as the time to wait at the stop.
- The end-of-the-line or last stop is listed in ALL CAPS on the schedule.

Cómo Usar este Horario

- Use este mapa para localizar las paradas más cercanas a donde se subirá y bajará del autobús.
- Seleccione el horario (Entre semana, sábado, domingo) de cuando viajará. A lo largo de la parte superior del horario, localice la parada o el punto más cercano a la parada en la que se subirá al autobús. Siga esa columna hacia abajo hasta la hora en la que desee salir.
- Utilice el mismo método para localizar las horas en que el autobús está programado para llegar a la parada en donde desea bajarse del autobús.
- Si la parada del autobús no está listada use la hora que se muestra en la parada anterior como la hora de espera en la parada.
- El final de la ruta o la última parada del autobús aparece en letras MAYÚSCULAS en el horario.

English-Español Effective 3-24-13

28F,G

Skyline City Line

metrobus

Serves these locations-
Brinda servicio a estas ubicaciones

- Skyline City
- Southern Towers (G)
- Pentagon station

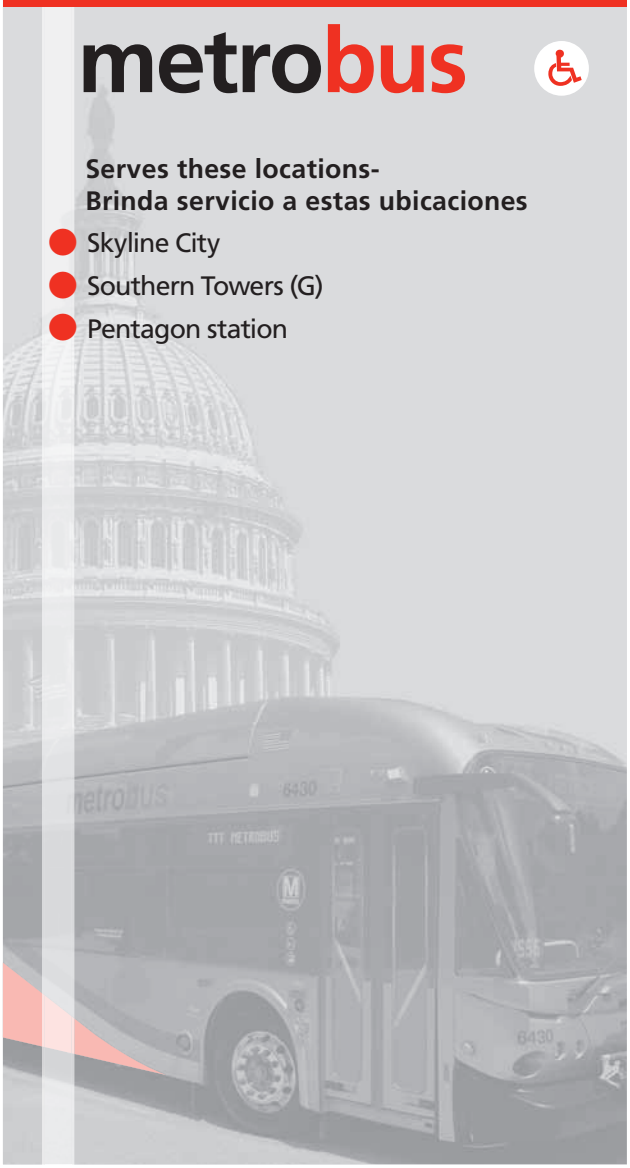

www.wmata.com
Information Anytime 202-637-7000 TTY 202-638-3780

Washington Metropolitan Area Transit Authority

A District of Columbia, Maryland and Virginia Transit Partnership

28F,G
Skyline City Line

For route and schedule information
Call 202-637-7000
www.wmata.com

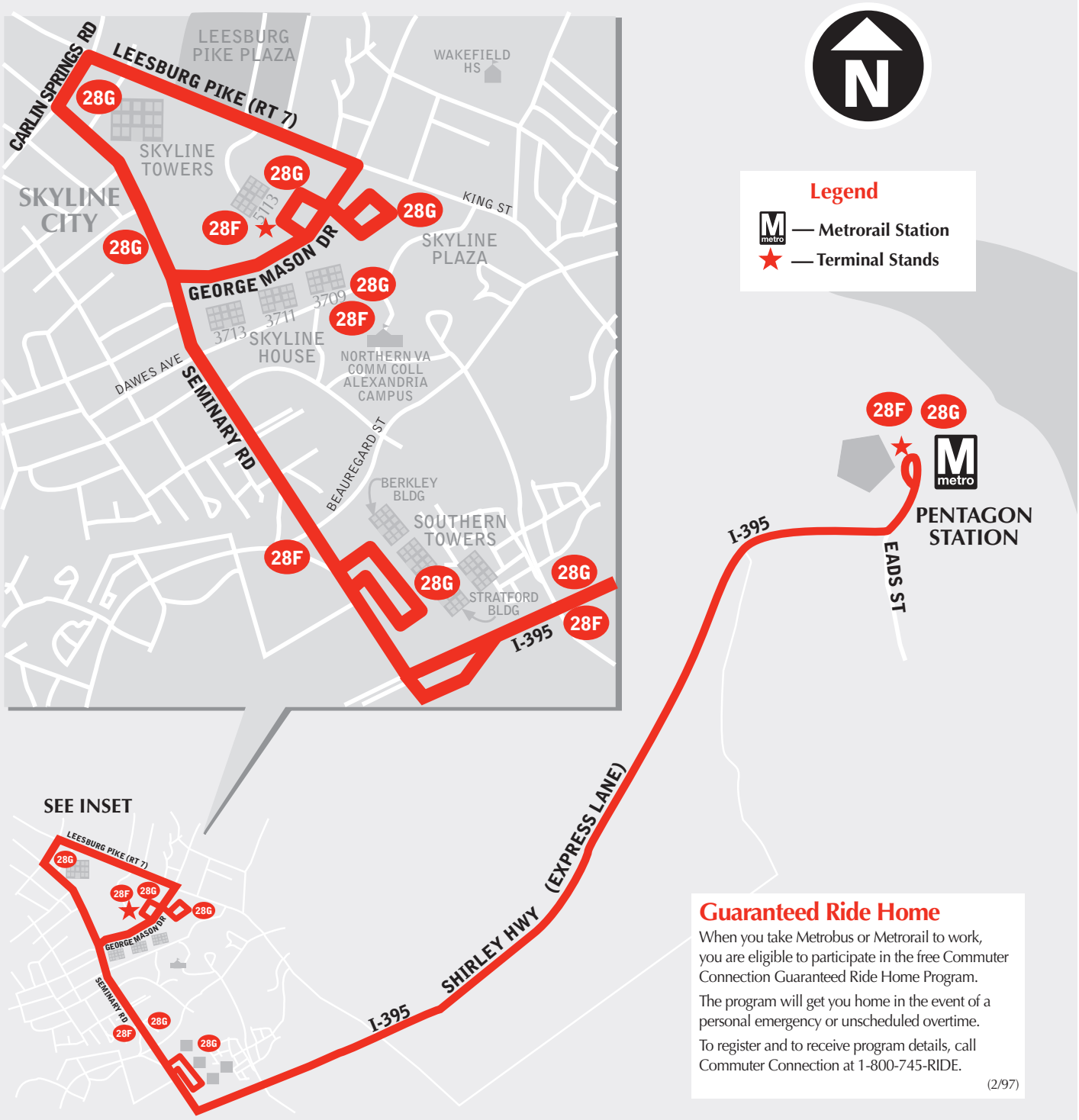

Guaranteed Ride Home

When you take Metrobus or Metrorail to work, you are eligible to participate in the free Commuter Connection Guaranteed Ride Home Program.

The program will get you home in the event of a personal emergency or unscheduled overtime.

To register and to receive program details, call Commuter Connection at 1-800-745-RIDE.

(2/97)

WMATA ©2013 For information regarding this map contact <R•A•D•S>.

28F,G
Skyline City Line

Northbound To Pentagon station

Monday thru Friday — Lunes a viernes

Route Number	Bldg.#5113 George Mason Dr. (Skyline City)	Seminary Rd. & Dawes Ave.	Southern Towers (Stratford Bldg.)	PENTAGON
AM Service — Servicio matutino				
✱ 28G	6:02	6:12	6:15	6:27
✱ 28G	6:28	6:38	6:41	6:53
✱ 28G	6:53	7:05	7:09	7:21
✱ 28G	7:20	7:32	7:36	7:48
✱ 28G	7:53	8:05	8:09	8:21
✱ 28G	8:23	8:34	8:37	8:50
✱ 28G	8:50	9:01	9:04	9:17
PM Service — Servicio vespertino				
✱ 28F	2:45	2:48	-	2:59
✱ 28F	3:15	3:18	-	3:29
✱ 28F	3:45	3:48	-	3:59
✱ 28F	4:15	4:18	-	4:29
✱ 28F	4:40	4:43	-	4:54
✱ 28F	5:00	5:03	-	5:14
✱ 28F	5:25	5:28	-	5:39
✱ 28F	5:45	5:48	-	5:59
✱ 28F	6:10	6:13	-	6:24
✱ 28F	6:32	6:35	-	6:46

On four Federal holidays, Columbus Day, Veterans' Day, Martin L. King Day, and Presidents' Day, Metrobus will run on a Saturday supplemental schedule. On these holidays, trips marked with an asterisk (✱) will operate.

Southbound To Skyline City

Monday thru Friday — Lunes a viernes

Route Number	Pentagon	Southern Towers (Stratford Bldg.)	Seminary Rd. & Dawes Ave.	Bldg.#5113 George Mason Dr. (SKYLINE CITY)
AM Service — Servicio matutino				
✱ 28F	5:47	-	5:58	6:00
✱ 28F	6:10	-	6:21	6:23
✱ 28F	6:34	-	6:45	6:47
✱ 28F	7:02	-	7:13	7:15
28F	7:13	-	7:24	7:26
✱ 28F	7:36	-	7:47	7:49
✱ 28F	8:07	-	8:18	8:20
✱ 28F	8:32	-	8:43	8:45
PM Service — Servicio vespertino				
✱ 28G	3:45	3:56	4:00	4:10
✱ 28G	4:10	4:21	4:25	4:35
✱ 28G	4:35	4:45	4:49	4:58
✱ 28G	5:00	5:10	5:14	5:23
✱ 28G	5:20	5:30	5:34	5:43
✱ 28G	5:45	5:55	5:59	6:08
✱ 28G	6:05	6:16	6:20	6:28
✱ 28G	6:30	6:41	6:45	6:53
✱ 28G	6:55	7:06	7:10	7:18

On four Federal holidays, Columbus Day, Veterans' Day, Martin L. King Day, and Presidents' Day, Metrobus will run on a Saturday supplemental schedule. On these holidays, trips marked with an asterisk (✱) will operate.

How to use this timetable

- Use the map to find the stops closest to where you will get on and off the bus.
- Select the schedule (Weekday, Saturday, Sunday) for when you will travel. Along the top of the schedule, find the stop at or nearest the point where you will get on the bus. Follow that column down to the time you want to leave.
- Use the same method to find the times the bus is scheduled to arrive at the stop where you will get off the bus.
- If the bus stop is not listed, use the time shown for the bus stop before it as the time to wait at the stop.
- The end-of-the-line or last stop is listed in ALL CAPS on the schedule.

Cómo Usar este Horario

- Use este mapa para localizar las paradas más cercanas a donde se subirá y bajará del autobús.
- Seleccione el horario (Entre semana, sábado, domingo) de cuando viajará. A lo largo de la parte superior del horario, localice la parada o el punto más cercano a la parada en la que se subirá al autobús. Siga esa columna hacia abajo hasta la hora en la que desee salir.
- Utilice el mismo método para localizar las horas en que el autobús está programado para llegar a la parada en donde desea bajarse del autobús.
- Si la parada del autobús no está listada use la hora que se muestra en la parada anterior como la hora de espera en la parada.
- El final de la ruta o la última parada del autobús aparece en letras MAYÚSCULAS en el horario.

English-Español Effective 3-27-05

28T

Tysons Corner-West Falls Church Line

metrobus

Serves these locations-
Brinda servicio a estas ubicaciones

- West Falls Church station
- Tysons Corner
- Old Courthouse Rd.
- Gosnell Rd.
- Westwood Center
- Tysons-Westpark Transit Station

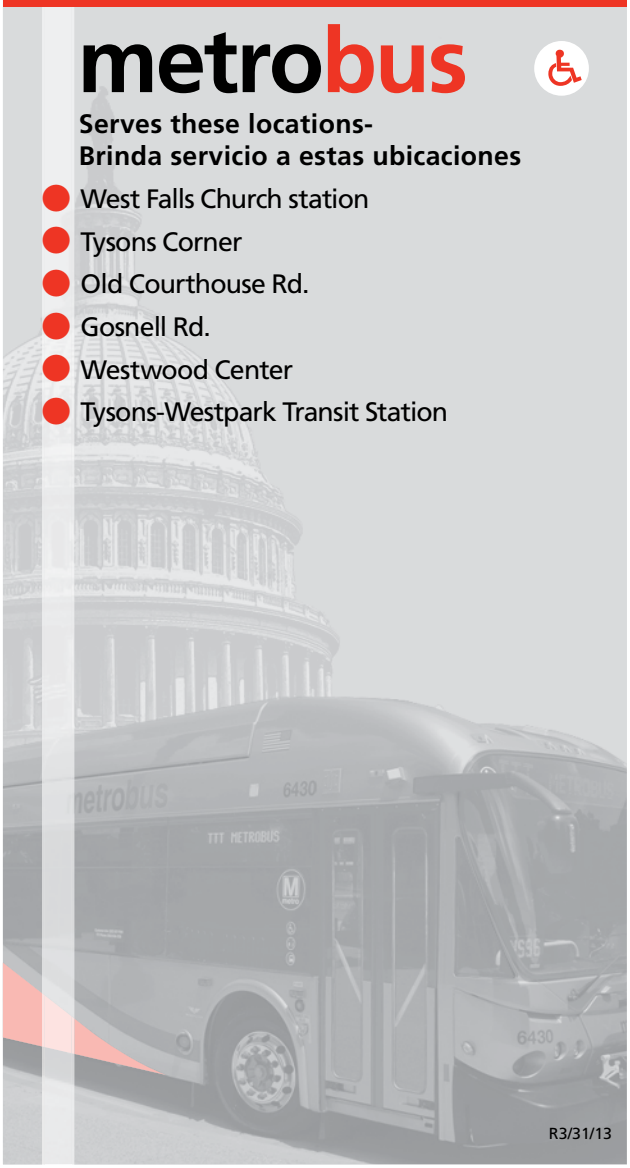

R3/31/13

www.wmata.com
Information Anytime 202-637-7000 TTY 202-638-3780

Washington Metropolitan Area Transit Authority

A District of Columbia, Maryland and Virginia Transit Partnership

28T
Tysons Corner-
West Falls Church Line

For route and schedule information
Call 202-637-7000
www.wmata.com

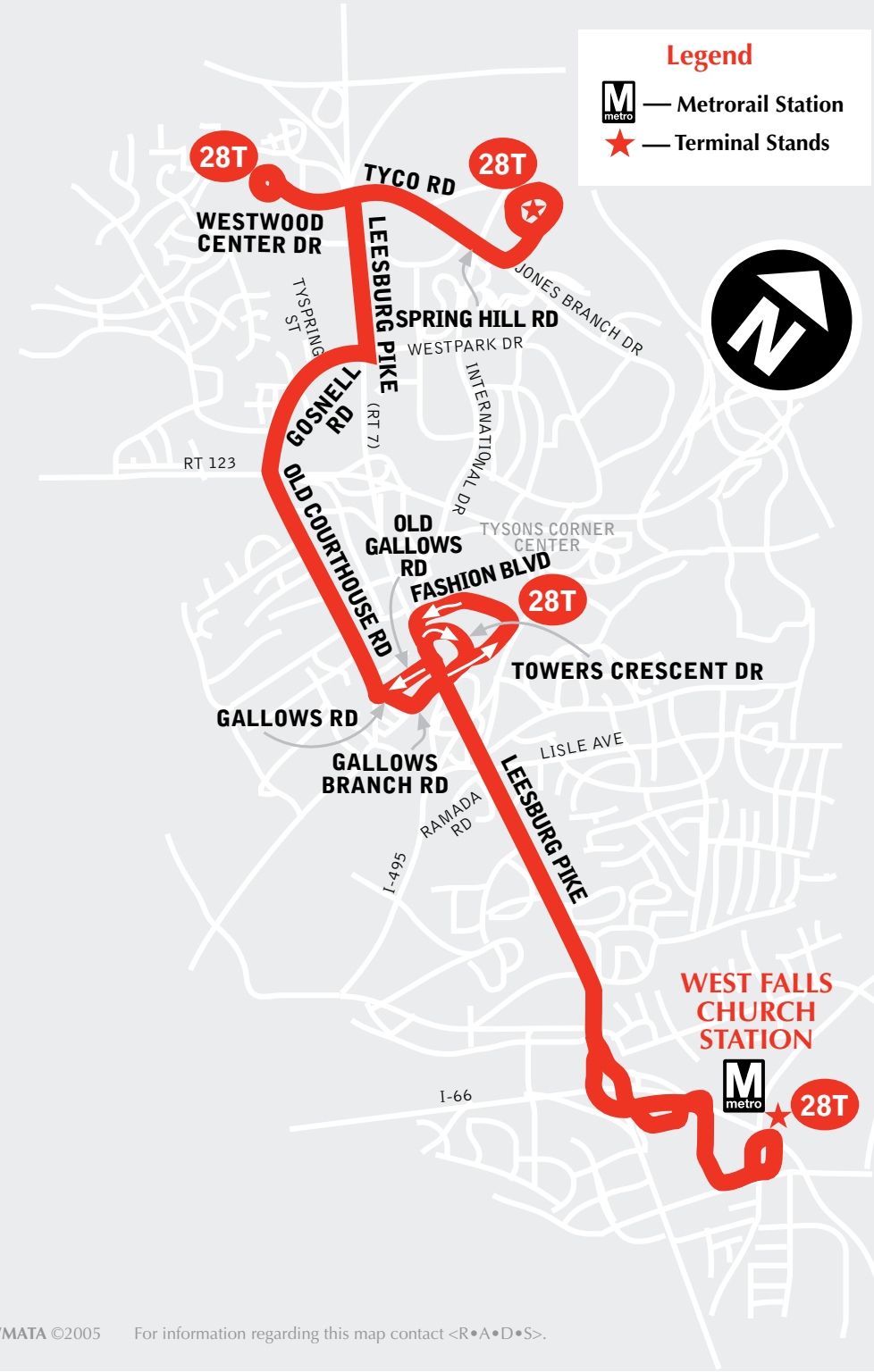

WMATA ©2005 For information regarding this map contact <R•A•D•S>.

28T

Tysons Corner-West Falls Church Line

Westbound to Tysons Corner-Westpark

Monday thru Friday — Lunes a viernes

Route Number	West Falls Church Metro	Leesburg Pike & Lisle Ave.	Tysons Corner Center	Gosnell Rd. & Tyspring St.	Westwood Center	Tysons-Westpark Transit Station (TYSONS CORNER-WEST PARK)
AM Service — Servicio matutino						
28T	5:56	6:04	6:09	6:19	6:24	6:30
28T	6:21	6:31	6:36	6:46	6:51	7:00
28T	6:48	6:58	7:03	7:13	7:18	7:27
28T	7:08	7:18	7:23	7:33	7:38	7:47
28T	7:28	7:39	7:45	7:56	8:02	8:10
28T	7:48	7:59	8:05	8:16	8:22	8:30
28T	8:18	8:29	8:35	8:46	8:52	9:00
28T	8:52	9:02	9:07	9:17	9:25	9:32
28T	9:22	9:32	9:37	9:47	9:55	10:02
PM Service — Servicio vespertino						
28T	3:15	3:25	3:30	3:40	3:48	3:55
28T	3:42	3:52	3:57	4:07	4:15	4:22
28T	4:02	4:12	4:17	4:27	4:35	4:42
28T	4:22	4:31	4:36	4:46	4:53	5:02
28T	4:42	4:51	4:56	5:06	5:13	5:22
28T	5:06	5:15	5:20	5:30	5:37	5:46
28T	5:21	5:29	5:35	5:48	5:57	6:05
28T	5:51	5:59	6:05	6:18	6:27	6:35
28T	6:21	6:30	6:33	6:43	6:50	6:56
28T	6:51	7:00	7:03	7:13	7:20	7:26
28T	7:21	7:30	7:33	7:43	7:50	7:56

On four Federal holidays, Columbus Day, Veterans' Day, Martin L. King Day, and Presidents' Day, Metrobus will run on a Saturday supplemental schedule. On these holidays, this route will have no service.

Eastbound to West Falls Church station

Monday thru Friday — Lunes a viernes

Route Number	Tysons-Westpark Transit Station	Westwood Center	Gosnell Rd. & Tyspring St.	Tysons Corner Center	Leesburg Pike & Ramada Rd.	WEST FALLS CHURCH Metro
AM Service — Servicio matutino						
28T	6:05	6:13	6:17	6:27	6:32	6:38
28T	6:33	6:42	6:47	6:57	7:02	7:08
28T	7:05	7:14	7:19	7:29	7:34	7:40
28T	7:35	7:44	7:49	7:59	8:04	8:10
28T	7:55	8:04	8:09	8:19	8:24	8:30
28T	8:15	8:24	8:29	8:39	8:44	8:50
28T	8:35	8:44	8:49	8:59	9:04	9:10
28T	9:05	9:13	9:18	9:29	9:34	9:40
28T	9:35	9:43	9:48	9:59	10:04	10:10
PM Service — Servicio vespertino						
28T	3:00	3:07	3:14	3:24	3:30	3:38
28T	3:30	3:37	3:44	3:54	4:00	4:08
28T	4:00	4:07	4:14	4:24	4:30	4:38
28T	4:30	4:39	4:46	4:58	5:05	5:14
28T	4:50	4:59	5:06	5:18	5:25	5:34
28T	5:10	5:19	5:26	5:38	5:45	5:54
28T	5:30	5:39	5:45	5:56	6:02	6:12
28T	5:50	5:59	6:05	6:16	6:22	6:32
28T	6:14	6:23	6:29	6:40	6:46	6:56
28T	6:40	6:49	6:55	7:06	7:12	7:22
28T	7:09	7:18	7:23	7:34	7:42	7:52

On four Federal holidays, Columbus Day, Veterans' Day, Martin L. King Day, and Presidents' Day, Metrobus will run on a Saturday supplemental schedule. On these holidays, this route will have no service.

How to use this timetable

- Use the map to find the stops closest to where you will get on and off the bus.
- Select the schedule (Weekday, Saturday, Sunday) for when you will travel. Along the top of the schedule, find the stop at or nearest the point where you will get on the bus. Follow that column down to the time you want to leave.
- Use the same method to find the times the bus is scheduled to arrive at the stop where you will get off the bus.
- If the bus stop is not listed, use the time shown for the bus stop before it as the time to wait at the stop.
- The end-of-the-line or last stop is listed in ALL CAPS on the schedule.

Cómo Usar este Horario

- Use este mapa para localizar las paradas más cercanas a donde se subirá y bajará del autobús.
- Seleccione el horario (Entre semana, sábado, domingo) de cuando viajará. A lo largo de la parte superior del horario, localice la parada o el punto más cercano a la parada en la que se subirá al autobús. Siga esa columna hacia abajo hasta la hora en la que desee salir.
- Utilice el mismo método para localizar las horas en que el autobús está programado para llegar a la parada en donde desea bajarse del autobús.
- Si la parada del autobús no está listada use la hora que se muestra en la parada anterior como la hora de espera en la parada.
- El final de la ruta o la última parada del autobús aparece en letras MAYÚSCULAS en el horario.

English-Español Effective 12-29-13

28X Metro Extra

Leesburg Pike Limited Line

FASTER
Limited-Stop Service

Get more service on Leesburg Pike and Broad Street.
- Service every 15-30 minutes.
- Weekdays 5:15 -8:15 a.m. and 3:35 – 6:25 p.m.
- Limited stops. For more frequent stops, please use Metrobus 28A.
- Same fare as a regular Metrobus.

Metro Extra route 28X serves the Following locations:

- Tysons Corner station
- Tysons Corner Center
- Towers Crescent Drive
- Ramada Road/Lisle Avenue
- Pimmit Drive
- West Falls Church station
- Haycock Road/Birch Street (Falls Church)
- Virginia Avenue (Falls Church)
- Washington Street (Falls Church)
- Seven Corners Transit Center
- Patrick Henry Drive
- Glen Carlyn Road (Culmore)
- Baileys Crossroads Center
- Jefferson Street
- George Mason Drive (Skyline Plaza)
- Seminary Road & Dawes Avenue (NVCC-Alexandria campus)
- Mark Center

www.wmata.com
Information Anytime 202-637-7000 TTY 202-638-3780

Washington Metropolitan Area Transit Authority

A District of Columbia, Maryland and Virginia Transit Partnership

28X
Leesburg Pike Limited Line

For route and schedule information
Call 202-637-7000
www.wmata.com

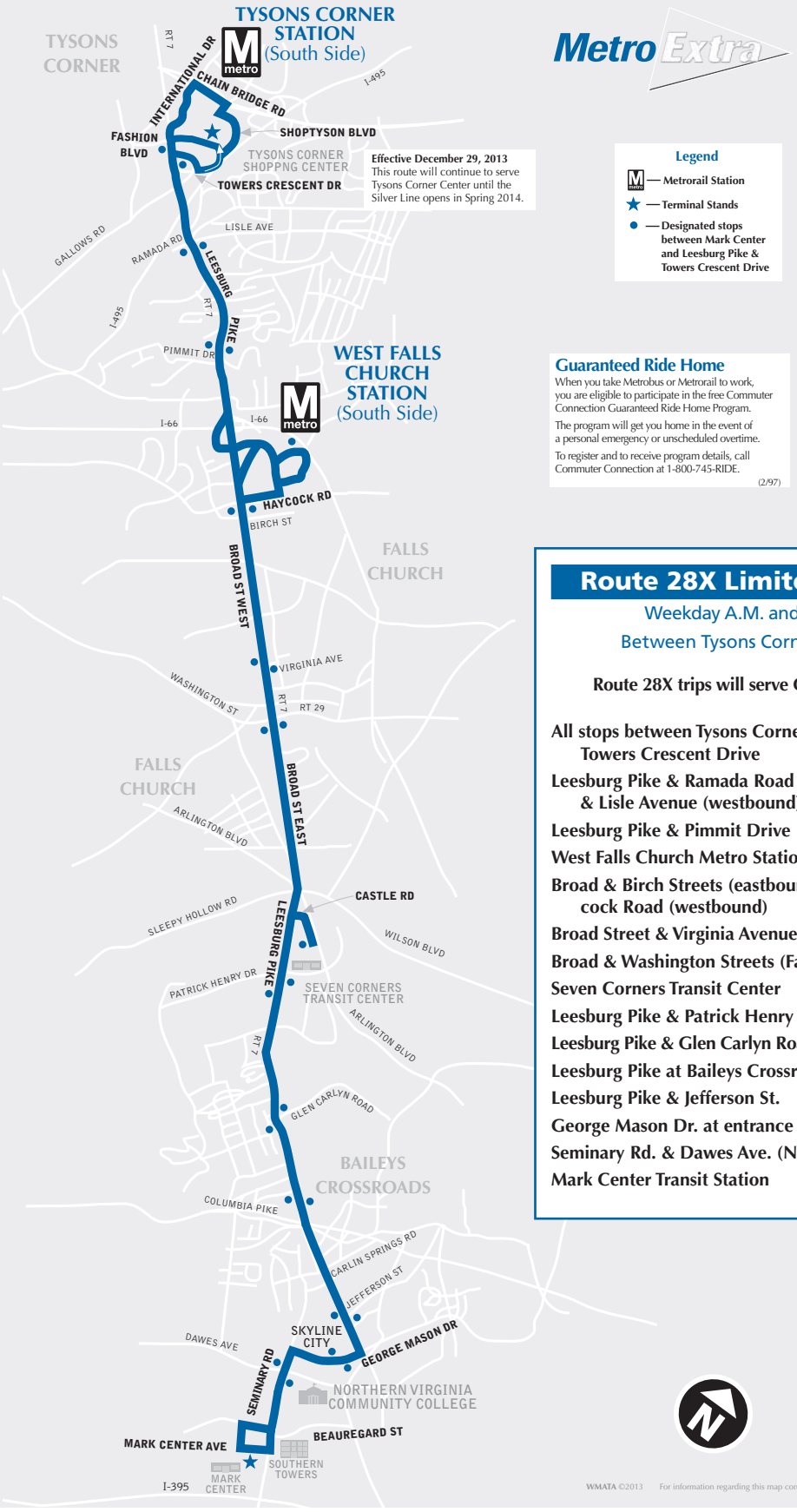

Effective December 29, 2013
This route will continue to serve Tysons Corner Center until the Silver Line opens in Spring 2014.

Metro Extra

Legend
- Metrorail Station
- Terminal Stands
- Designated stops between Mark Center and Leesburg Pike & Towers Crescent Drive

Guaranteed Ride Home

When you take Metrobus or Metrorail to work, you are eligible to participate in the free Commuter Connection Guaranteed Ride Home Program.

The program will get you home in the event of a personal emergency or unscheduled overtime.

To register and to receive program details, call Commuter Connection at 1-800-745-RIDE.

(2/97)

Route 28X Limited Stop Service:

Weekday A.M. and P.M. peak service

Between Tysons Corner and Mark Center

Route 28X trips will serve ONLY the following stops:

- All stops between Tysons Corner station and Leesburg Pike & Towers Crescent Drive
- Leesburg Pike & Ramada Road (eastbound) / Leesburg Pike & Lisle Avenue (westbound)
- Leesburg Pike & Pimmit Drive
- West Falls Church Metro Station
- Broad & Birch Streets (eastbound) / Leesburg Pike & Haycock Road (westbound)
- Broad Street & Virginia Avenue (Falls Church)
- Broad & Washington Streets (Falls Church)
- Seven Corners Transit Center
- Leesburg Pike & Patrick Henry Drive
- Leesburg Pike & Glen Carlyn Road (Culmore Shopping Center)
- Leesburg Pike at Baileys Crossroads Shopping Center
- Leesburg Pike & Jefferson St.
- George Mason Dr. at entrance to Skyline Plaza (#3703-05)
- Seminary Rd. & Dawes Ave. (NVCC-Alexandria campus)
- Mark Center Transit Station

WMATA ©2013 For information regarding this map contact <R•A•D•S>.

28X

Leesburg Pike Limited Line

Westbound To Tysons Corner Center

Monday thru Friday — Lunes a viernes

Route Number	Mark Center Transit Station	Leesburg Pike & Jefferson St.	Seven Corners Transit Center	Broad & Washing-ton Sts.	West Falls Church	Leesburg Pike & Lisle Ave.	TYSONS CORNER CENTER	TYSONS CORNER (south side) ●	TYSONS CORNER CENTER ●
AM Service — Servicio matutino									
28X/	5:45	5:53	6:03	6:10	6:17	6:24	6:28	-	-
28X/	6:15	6:23	6:33	6:40	6:47	6:54	6:58	-	-
28X/	6:30	6:38	6:48	6:55	7:02	7:09	7:13	-	-
28X/	6:45	6:52	7:06	7:13	7:20	7:28	7:32	-	-
28X/	7:00	7:07	7:21	7:28	7:35	7:43	7:47	-	-
28X/	7:15	7:22	7:36	7:43	7:50	7:58	8:02	-	-
28X/	7:30	7:37	7:53	8:03	8:11	8:20	8:24	-	-
28X/	7:45	7:52	8:08	8:18	8:26	8:35	8:39	-	-
28X/	8:15	8:22	8:38	8:48	8:56	9:05	9:09	-	-
PM Service — Servicio vespertino									
28X	3:35	3:45	3:59	4:07	4:14	4:21	4:25	4:31	4:35
28X	3:50	4:00	4:14	4:22	4:29	4:36	4:40	4:46	4:50
28X	4:05	4:15	4:29	4:37	4:44	4:51	4:55	5:01	5:05
28X	4:20	4:29	4:45	4:53	5:02	5:12	5:17	5:23	5:27
28X	4:35	4:44	5:00	5:08	5:17	5:27	5:32	5:38	5:42
28X	4:50	4:59	5:15	5:23	5:32	5:42	5:47	5:53	5:57
28X	5:05	5:14	5:30	5:38	5:47	5:57	6:02	6:08	6:12
28X	5:20	5:29	5:45	5:52	6:01	6:08	6:13	6:19	6:23
28X	5:35	5:44	6:00	6:07	6:16	6:23	6:28	6:34	6:38
28X	5:50	5:59	6:15	6:22	6:31	6:38	6:43	6:49	6:53
28X	6:05	6:14	6:30	6:37	6:46	6:53	6:58	7:04	7:08
28X	6:25	6:34	6:50	6:57	7:06	7:13	7:18	7:24	7:28

● — *Stop not served until the Silver Line opens in early 2014. All trips will start and end at Tysons Corner Center to/from Leesburg Pike.*

On four Federal holidays, Columbus Day, Veterans' Day, Martin L. King Day, and Presidents' Day, Metrobus will run on a Saturday supplemental schedule. On these holidays, this route will have no service. El Día de la Raza, el Día de los Veteranos, el Día de Martin Luther King Jr. y el Día de los Presidentes, Metrobus no dará servicio en esta ruta.

KNOW MORE.
KNOW FIRST. metroAlerts
Sign up today at wmata.com/MetroAlerts

28X

Leesburg Pike Limited Line

Eastbound To Mark Center

Monday thru Friday — Lunes a viernes

Route Number	Tysons Corner Center ●	Tysons Corner (south side) Ⓜ ●	Tysons Corner Center	Leesburg Pike & Ramada Rd.	West Falls Church Ⓜ	Broad & Washing-ton Sts.	Seven Corners Transit Center	Leesburg Pike & Jefferson St.	MARK CENTER Transit Station
AM Service — Servicio matutino									
28X	5:11	5:17	5:21	5:26	5:30	5:36	5:41	5:53	6:00
28X	5:26	5:32	5:36	5:41	5:45	5:51	5:56	6:08	6:15
28X	5:41	5:47	5:51	5:56	6:00	6:06	6:11	6:23	6:30
28X	5:56	6:02	6:06	6:11	6:15	6:21	6:26	6:38	6:45
28X	6:08	6:14	6:18	6:23	6:27	6:33	6:41	6:54	7:04
28X	6:24	6:30	6:34	6:39	6:43	6:49	6:57	7:10	7:20
28X	6:39	6:45	6:49	6:54	6:58	7:04	7:12	7:25	7:35
28X	6:54	7:00	7:04	7:09	7:13	7:19	7:27	7:40	7:50
28X	7:09	7:15	7:19	7:24	7:28	7:34	7:42	7:55	8:05
28X	7:24	7:30	7:34	7:39	7:43	7:49	7:57	8:10	8:20
28X	7:39	7:45	7:49	7:54	7:58	8:04	8:12	8:25	8:35
28X	7:54	8:00	8:04	8:09	8:13	8:19	8:27	8:40	8:50
28X	8:09	8:15	8:19	8:24	8:28	8:34	8:42	8:55	9:05
PM Service — Servicio vespertino									
28X	-	-	3:40	3:48	3:54	4:07	4:18	4:31	4:43
28X	-	-	4:00	4:08	4:14	4:27	4:38	4:51	5:03
28X	-	-	4:20	4:28	4:34	4:47	4:58	5:11	5:23
28X	-	-	4:40	4:48	4:54	5:07	5:18	5:31	5:43
28X	-	-	4:58	5:06	5:12	5:25	5:34	5:48	5:58
28X	-	-	5:15	5:23	5:29	5:42	5:51	6:05	6:15
28X	-	-	5:35	5:43	5:49	6:02	6:11	6:25	6:35
28X	-	-	5:50	5:58	6:04	6:17	6:26	6:40	6:50
28X	-	-	6:20	6:28	6:34	6:47	6:56	7:10	7:20

● — *Stop not served until the Silver Line opens in early 2014. All trips will start and end at Tysons Corner Center to/from Leesburg Pike.*

On four Federal holidays, Columbus Day, Veterans' Day, Martin L. King Day, and Presidents' Day, Metrobus will run on a Saturday supplemental schedule. On these holidays, this route will have no service. El Día de la Raza, el Día de los Veteranos, el Día de Martin Luther King Jr. y el Día de los Presidentes, Metrobus no dará servicio en esta ruta.

How to use this timetable

- Use the map to find the stops closest to where you will get on and off the bus.
- Select the schedule (Weekday, Saturday, Sunday) for when you will travel. Along the top of the schedule, find the stop at or nearest the point where you will get on the bus. Follow that column down to the time you want to leave.
- Use the same method to find the times the bus is scheduled to arrive at the stop where you will get off the bus.
- If the bus stop is not listed, use the time shown for the bus stop before it as the time to wait at the stop.
- The end-of-the-line or last stop is listed in ALL CAPS on the schedule.

Cómo Usar este Horario

- Use este mapa para localizar las paradas más cercanas a donde se subirá y bajará del autobús.
- Seleccione el horario (Entre semana, sábado, domingo) de cuando viajará. A lo largo de la parte superior del horario, localice la parada o el punto más cercano a la parada en la que se subirá al autobús. Siga esa columna hacia abajo hasta la hora en la que desee salir.
- Utilice el mismo método para localizar las horas en que el autobús está programado para llegar a la parada en donde desea bajarse del autobús.
- Si la parada del autobús no está listada use la hora que se muestra en la parada anterior como la hora de espera en la parada.
- El final de la ruta o la última parada del autobús aparece en letras MAYÚSCULAS en el horario.

English-Español Effective 12-29-13

29C,E,G,H,X

Annandale Line

metrobus

Express Fare Charged on 29E,G,H,X

Serves these locations-
Brinda servicio a estas ubicaciones

- No. Va. Comm. College (Annandale campus) (29C, E, X)
- Braeburn Drive (29E, X)
- Heritage Mall area (29G, H)
- Annandale (29C, E, G, H)
- Little River Turnpike
- Pentagon station

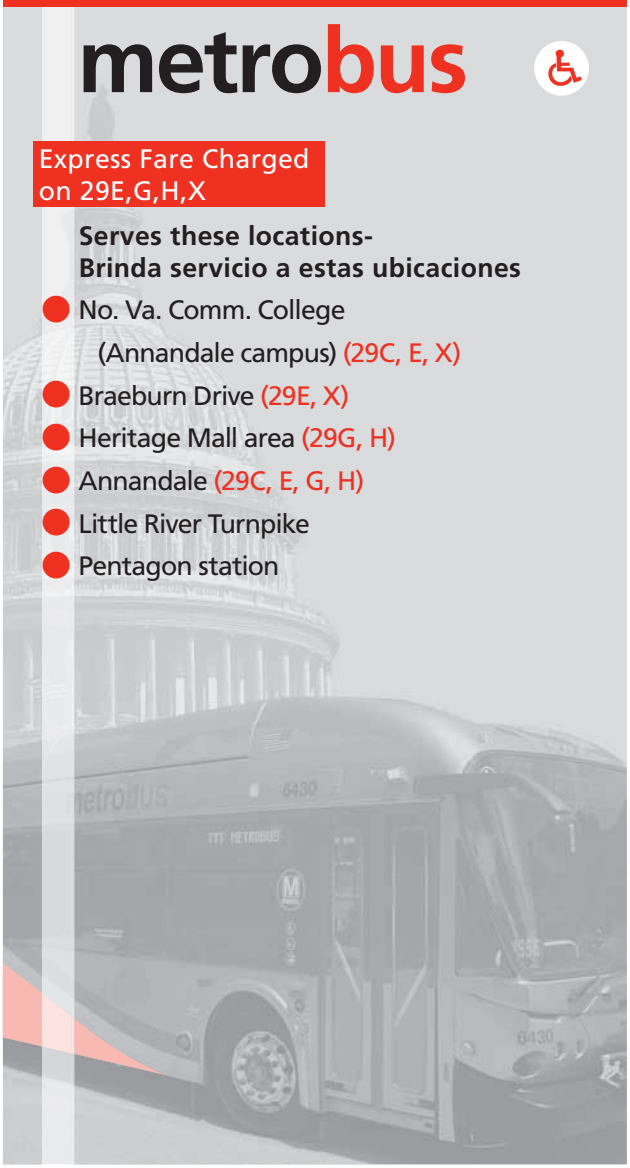

www.wmata.com
Information Anytime 202-637-7000 TTY 202-638-3780

Washington Metropolitan Area Transit Authority

A District of Columbia, Maryland and Virginia Transit Partnership

29C,E,G,H,X
Annandale Line

For route and schedule information
Call 202-637-7000
www.wmata.com

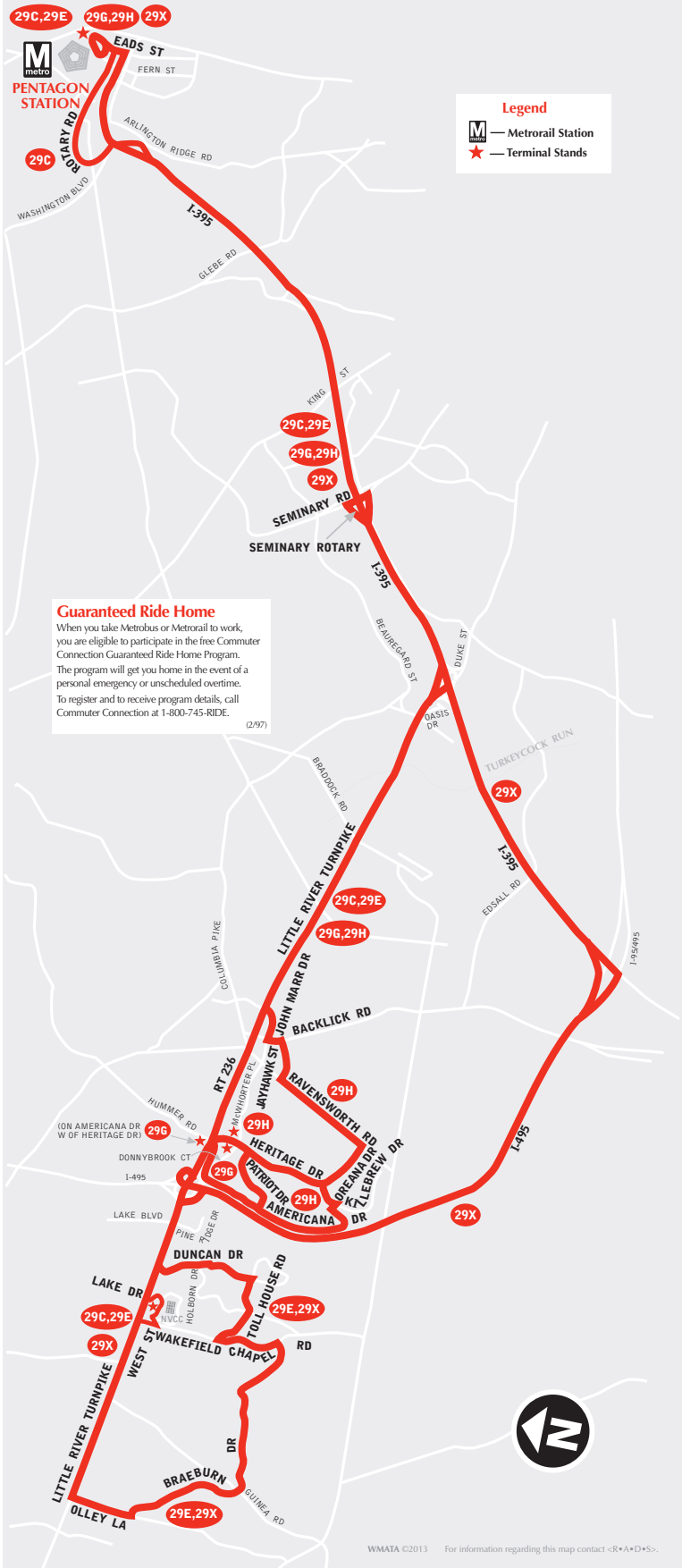

29C,E,G,H,X

Annandale Line

Southbound To NVCC/Braeburn Dr.

Monday thru Friday — Lunes a viernes

Route Number	Pentagon	Rt. 236 & Oasis Dr.	Rt. 236 & Braddock Rd.	Rt. 236 & John Marr Dr.	Killebrew & Oreana Drs.	Ameri-cana & Heritage Drs.	Heritage Dr. & Mc-Whorter Pl. (ANNAN-DALE)	Duncan & Holborn Drs.	Braeburn Dr. & Guinea Rd.	Lake Dr. opposite Godwin Bldg. (NVCC/ BRAE-BURN DR.)
AM Service — Servicio matutino										
29C	6:40	6:51	6:55	7:01	-	-	-	-	-	7:11
29C	7:05	7:16	7:20	7:26	-	-	-	-	-	7:36
29C	7:44	7:55	8:00	8:05	-	-	-	-	-	8:16
29C	8:25	8:36	8:41	8:46	-	-	-	-	-	8:57
PM Service — Servicio vespertino										
✱ **29G**	3:05	3:16	3:21	3:26	-	3:34	3:43	-	-	-
29E	3:35	3:48	3:54	3:59	-	-	-	4:11	4:20	4:31
✱ **29G**	3:50	4:03	4:09	4:14	-	4:24	4:29	-	-	-
29E	4:05	4:18	4:24	4:29	-	-	-	4:41	4:50	5:01
✱ **29G**	4:20	4:33	4:39	4:44	-	4:54	4:59	-	-	-
✱ **29H**	4:30	4:44	4:50	4:57	5:10	-	5:15	-	-	-
29X	4:34	-	-	-	-	-	-	4:58	5:06	5:17
✱ **29G**	4:37	4:51	4:57	5:04	-	5:14	5:19	-	-	-
✱ **29H**	4:42	4:56	5:02	5:09	5:22	-	5:27	-	-	-
✱ **29G**	4:48	5:02	5:07	5:14	-	5:24	5:29	-	-	-
✱ **29H**	4:54	5:08	5:13	5:20	5:40	-	5:44	-	-	-
✱ **29G**	5:00	5:14	5:19	5:26	-	5:36	5:41	-	-	-
29X	5:04	-	-	-	-	-	-	5:28	5:39	5:50
✱ **29H**	5:07	5:21	5:26	5:33	5:53	-	5:57	-	-	-
✱ **29G**	5:12	5:26	5:31	5:38	-	5:48	5:53	-	-	-
✱ **29H**	5:18	5:32	5:37	5:44	6:04	-	6:08	-	-	-
✱ **29G**	5:24	5:38	5:43	5:50	-	6:00	6:05	-	-	-
✱ **29H**	5:28	5:42	5:47	5:54	6:14	-	6:18	-	-	-
29X	5:32	-	-	-	-	-	-	5:56	6:07	6:19
✱ **29G**	5:36	5:51	5:56	6:02	-	6:11	6:16	-	-	-
✱ **29H**	5:42	5:57	6:02	6:12	6:25	-	6:29	-	-	-
✱ **29G**	5:48	6:03	6:08	6:14	-	6:23	6:28	-	-	-
29X	5:54	-	-	-	-	-	-	6:18	6:29	6:41
✱ **29H**	5:56	6:11	6:16	6:26	6:39	-	6:43	-	-	-
✱ **29G**	6:04	6:19	6:24	6:30	-	6:39	6:44	-	-	-
✱ **29H**	6:14	6:28	6:33	6:39	6:52	-	6:56	-	-	-
29X	6:18	-	-	-	-	-	-	6:44	6:56	7:07
✱ **29G**	6:26	6:40	6:45	6:51	-	6:59	7:03	-	-	-
✱ **29H**	6:38	6:52	6:57	7:03	7:16	-	7:20	-	-	-
29E	6:50	7:01	7:06	7:11	-	-	-	7:20	7:27	7:37
✱ **29G**	7:05	7:16	7:21	7:26	-	7:33	7:37	-	-	-
29E	7:25	7:36	7:41	7:46	-	-	-	7:55	8:02	8:12
✱ **29G**	7:50	8:01	8:06	8:11	-	8:18	8:22	-	-	-
✱ **29G**	8:55	9:06	9:11	9:16	-	9:23	9:27	-	-	-
✱ **29G**	9:55	10:06	10:11	10:16	-	10:23	10:27	-	-	-

On four Federal holidays, Columbus Day, Veterans' Day, Martin L. King Day, and Presidents' Day, Metrobus will run on a Saturday supplemental schedule. On these holidays, trips marked with an asterisk (✱) will operate.

29C,E,G,H,X

Annandale Line

Northbound To Pentagon station

Monday thru Friday — Lunes a viernes

Route Number	Lake Dr. opposite Godwin Bldg. (NVCC)	Braeburn Dr. & Guinea Rd.	Duncan & Holborn Drs.	Americana & Heritage Drs.	Heritage Dr. & McWhorter Pl.	Heritage Dr. & Donnybrook Ct.	Oreana & Killebrew Drs.	Rt. 236 & John Marr Dr.	Rt. 236 & Braddock Rd.	Rt. 236 & Oasis Dr.	PENTAGON
AM Service — Servicio matutino											
✱ 29G	-	-	-	5:30	5:34	-	-	5:40	5:45	5:49	6:05
✱ 29H	-	-	-	-	-	5:39	5:43	5:55	6:00	6:04	6:20
✱ 29G	-	-	-	6:00	6:04	-	-	6:10	6:15	6:19	6:35
✱ 29H	-	-	-	-	-	6:00	6:04	6:16	6:21	6:25	6:41
29E	5:54	6:04	6:14	-	-	-	-	6:24	6:29	6:33	6:49
✱ 29G	-	-	-	6:20	6:24	-	-	6:30	6:35	6:39	6:55
29X	6:20	6:32	6:41	-	-	-	-	-	-	-	7:05
✱ 29H	-	-	-	-	-	6:19	6:23	6:36	6:42	6:47	7:07
✱ 29G	-	-	-	6:33	6:38	-	-	6:44	6:50	6:55	7:15
✱ 29H	-	-	-	-	-	6:35	6:39	6:52	6:58	7:03	7:23
29X	6:45	6:57	7:06	-	-	-	-	-	-	-	7:30
✱ 29G	-	-	-	6:49	6:54	-	-	7:00	7:06	7:11	7:31
✱ 29H	-	-	-	-	-	6:51	6:55	7:08	7:14	7:19	7:39
✱ 29G	-	-	-	7:02	7:07	-	-	7:13	7:19	7:24	7:44
✱ 29H	-	-	-	-	-	7:01	7:05	7:18	7:24	7:29	7:49
✱ 29G	-	-	-	7:12	7:17	-	-	7:23	7:29	7:34	7:54
✱ 29H	-	-	-	-	-	7:11	7:15	7:28	7:34	7:39	7:59
29X	7:15	7:27	7:36	-	-	-	-	-	-	-	8:00
✱ 29G	-	-	-	7:26	7:29	-	-	7:34	7:40	7:46	8:04
✱ 29G	-	-	-	7:32	7:35	-	-	7:40	7:46	7:52	8:10
✱ 29H	-	-	-	-	-	7:33	7:37	7:50	7:56	8:02	8:20
29X	7:44	7:56	8:06	-	-	-	-	-	-	-	8:26
✱ 29G	-	-	-	7:52	7:55	-	-	8:00	8:06	8:12	8:30
✱ 29H	-	-	-	-	-	7:53	7:57	8:10	8:16	8:22	8:40
✱ 29G	-	-	-	8:12	8:17	-	-	8:23	8:28	8:32	8:46
✱ 29H	-	-	-	-	-	8:15	8:18	8:31	8:36	8:40	8:54
✱ 29G	-	-	-	8:30	8:35	-	-	8:41	8:46	8:50	9:04
29E	8:38	8:50	8:59	-	-	-	-	9:10	9:15	9:19	9:33
PM Service — Servicio vespertino											
29C	4:37	-	-	-	-	-	-	4:47	4:53	4:59	5:10
29C	5:07	-	-	-	-	-	-	5:17	5:23	5:29	5:40
29C	5:32	-	-	-	-	-	-	5:42	5:48	5:54	6:05
29C	5:57	-	-	-	-	-	-	6:07	6:13	6:19	6:30
29C	6:27	-	-	-	-	-	-	6:36	6:42	6:47	6:56
29C	6:57	-	-	-	-	-	-	7:06	7:12	7:17	7:26
29C	7:40	-	-	-	-	-	-	7:49	7:55	8:00	8:09

On four Federal holidays, Columbus Day, Veterans' Day, Martin L. King Day, and Presidents' Day, Metrobus will run on a Saturday supplemental schedule. On these holidays, trips marked with an asterisk (✱) will operate.

How to use this timetable

- Use the map to find the stops closest to where you will get on and off the bus.
- Select the schedule (Weekday, Saturday, Sunday) for when you will travel. Along the top of the schedule, find the stop at or nearest the point where you will get on the bus. Follow that column down to the time you want to leave.
- Use the same method to find the times the bus is scheduled to arrive at the stop where you will get off the bus.
- If the bus stop is not listed, use the time shown for the bus stop before it as the time to wait at the stop.
- The end-of-the-line or last stop is listed in ALL CAPS on the schedule.

Cómo Usar este Horario

- Use este mapa para localizar las paradas más cercanas a donde se subirá y bajará del autobús.
- Seleccione el horario (Entre semana, sábado, domingo) de cuando viajará. A lo largo de la parte superior del horario, localice la parada o el punto más cercano a la parada en la que se subirá al autobús. Siga esa columna hacia abajo hasta la hora en la que desee salir.
- Utilice el mismo método para localizar las horas en que el autobús está programado para llegar a la parada en donde desea bajarse del autobús.
- Si la parada del autobús no está listada use la hora que se muestra en la parada anterior como la hora de espera en la parada.
- El final de la ruta o la última parada del autobús aparece en letras MAYÚSCULAS en el horario.

English-Español Effective 6-29-08

29K,N

Alexandria-Fairfax Line

metrobus

Serves these locations-
Brinda servicio a estas ubicaciones

- George Mason University (29K)
- Fairfax Circle (29N)
- City of Fairfax
- Fair City Mall
- Pickett Shopping Center
- No. Va. Comm. College (Annandale campus)
- Annandale
- Landmark Center
- Duke St.
- King St-Old Town station
- Downtown Alexandria

R3/1/13

www.wmata.com
Information Anytime 202-637-7000 TTY 202-638-3780

Washington Metropolitan Area Transit Authority

A District of Columbia, Maryland and Virginia Transit Partnership

29K,N
Alexandria-Fairfax Line

For route and schedule information
Call 202-637-7000
www.wmata.com

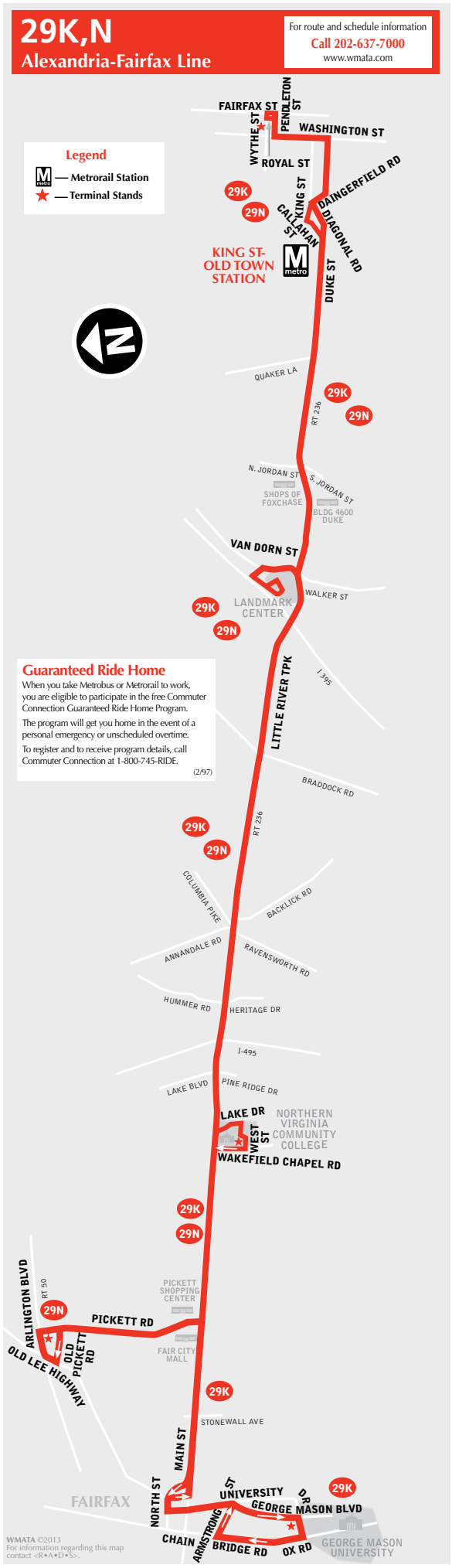

Guaranteed Ride Home

When you take Metrobus or Metrorail to work, you are eligible to participate in the free Commuter Connection Guaranteed Ride Home Program.

The program will get you home in the event of a personal emergency or unscheduled overtime.

To register and to receive program details, call Commuter Connection at 1-800-745-RIDE.

(2/97)

WMATA ©2013
For information regarding this map contact <R•A•D•S>.

29K,N

Alexandria-Fairfax Line

Eastbound To Royal & Pendleton Sts

Monday thru Friday — Lunes a viernes

Route Number	Univ. Dr. & Geo. Mason Blvd. (George Mason Univ.)	Route 236 & Stone-wall Ave.	Arling-ton Blvd. & Pickett Rd. (Fairfax Circle)	Route 236 & Lake Dr.	Route 236 & Ravens-worth Rd.	Route 236 & Brad-dock Rd.	Duke & Walker Sts.	Land-mark Center	Duke St. at en-trance to Bldg. 4600	Duke St. & Quaker Lane	King St-Old Town Metro	Wash-ington & King Sts.	ROYAL & PEN-DLE-TON STS.
AM Service — Servicio matutino													
29K	5:56	6:06	-	6:15	6:23	6:29	6:37	-	6:41	6:46	6:54	7:05	7:08
29N	-	-	6:32	6:44	6:52	6:58	7:06	-	7:10	7:15	7:23	7:34	7:37
29K	7:05	7:16	-	7:29	7:36	7:42	7:49	-	7:54	7:59	8:08	8:20	8:26
29K	7:31	7:42	-	7:55	8:02	8:08	8:15	8:20	8:29	8:34	8:43	8:55	9:01
29K	8:01	8:12	-	8:25	8:32	8:38	8:45	8:50	8:59	9:04	9:13	9:25	9:31
29N	-	-	8:42	8:54	9:03	9:10	9:18	9:22	9:31	9:36	9:42	9:50	9:55
29K	9:18	9:29	-	9:38	9:47	9:54	10:02	10:06	10:15	10:20	10:26	10:34	10:39
29K	10:22	10:33	-	10:42	10:49	10:55	11:01	11:04	11:12	11:18	11:24	11:33	11:38
29K	11:18	11:29	-	11:38	11:45	11:51	11:57	12:00	12:08	12:14	12:20	12:29	12:34
PM Service — Servicio vespertino													
29K	12:18	12:28	-	12:37	12:46	12:53	1:00	1:04	1:11	1:18	1:26	1:32	1:37
29K	1:24	1:34	-	1:43	1:52	1:59	2:06	2:10	2:17	2:24	2:32	2:38	2:43
29K	2:27	2:39	-	2:49	2:59	3:07	3:16	3:21	3:29	3:35	3:41	3:50	3:57
29K	3:27	3:39	-	3:49	3:59	4:07	4:16	4:21	4:29	4:35	4:41	4:50	4:57
29K	4:35	4:47	-	4:57	5:06	5:15	5:22	5:26	5:34	5:39	5:46	5:54	6:00
29N	-	-	5:14	5:27	5:36	5:45	5:52	5:56	6:04	6:09	6:16	6:24	6:30
29K	5:35	5:47	-	5:57	6:06	6:15	6:22	6:26	6:34	6:39	6:46	6:54	7:00
29N	-	-	6:16	6:27	6:38	6:46	6:53	6:57	7:06	7:11	7:16	7:23	7:28
29K	6:45	6:54	-	7:03	7:14	7:22	7:29	7:33	7:42	7:47	7:52	7:59	8:04
29K	7:49	7:59	-	8:05	8:13	8:19	8:25	8:29	8:37	8:42	8:47	8:54	8:58
29K	8:44	8:54	-	9:00	9:08	9:14	9:20	9:24	9:32	9:37	9:42	9:49	9:53
29K	9:30	9:41	-	9:47	9:54	9:59	10:05	10:09	10:20	10:24	10:30	10:36	10:40
29K	10:25	10:36	-	10:42	10:49	10:54	11:00	11:04	11:15	11:19	11:25	11:31	11:35

Eastbound To Royal & Pendleton Sts

Saturday Supplemental — Sábados suplementario

Route Number	Univ. Dr. & Geo. Mason Blvd. (George Mason Univ.)	Route 236 & Stone-wall Ave.	Route 236 & Lake Dr.	Route 236 & Ravens-worth Rd.	Route 236 & Brad-dock Rd.	Duke & Walker Sts.	Land-mark Center	Duke St. at entrance to Bldg. 4600	Duke St. & Quaker Lane	King St-Old Town Metro	Wash-ington & King Sts.	ROYAL & PENDLE-TON STS.
AM Service — Servicio matutino												
29K	6:13	6:24	6:33	6:38	6:42	6:48	-	6:51	6:54	6:59	7:06	7:11
29K	6:43	6:54	7:03	7:08	7:12	7:18	-	7:21	7:24	7:29	7:36	7:41
29K	7:45	7:56	8:05	8:11	8:16	8:23	-	8:30	8:34	8:39	8:46	8:52
29K	8:43	8:54	9:03	9:09	9:14	9:21	9:25	9:32	9:36	9:41	9:48	9:54
PM Service — Servicio vespertino												
29K	3:33	3:45	3:55	4:05	4:12	4:20	4:24	4:34	4:40	4:46	4:53	5:01
29K	5:02	5:12	5:18	5:27	5:32	5:39	5:43	5:52	5:56	6:01	6:07	6:14
29K	5:52	6:02	6:08	6:17	6:22	6:29	6:33	6:42	6:46	6:51	6:57	7:04

On four Federal holidays, Columbus Day, Veterans' Day, Martin L. King Day, and Presidents' Day, Metrobus will run on a Saturday supplemental schedule. On these holidays, the supplemental trips will operate in addition to the regular Saturday trips.

29K,N

Alexandria-Fairfax Line

Monday thru Friday — Lunes a viernes

Route Number	Royal & Pendleton Sts.	Washington & King Sts.	King St-Old Town (metro)	Duke St. & Quaker Lane	Duke St. at entrance to Foxchase Shopping Center	Landmark Center	Duke & Walker Sts.	Route 236 & Braddock Rd.	Route 236 & Annandale Rd.	Lake Dr. opposite Godwin Bldg. (NVCC)	Arlington Blvd. & Pickett Rd. (FAIRFAX CIRCLE)	Route 236 & Stonewall Ave	Univ. Dr. & Geo. Mason Blvd. (GEO. MASON UNIV.)
AM Service — Servicio matutino													
29K	5:47	5:51	5:56	6:04	6:09	-	6:14	6:21	6:30	6:39	-	6:50	6:57
29K	6:14	6:18	6:23	6:31	6:36	-	6:41	6:48	6:57	7:06	-	7:17	7:24
29K	6:39	6:45	6:53	6:59	7:05	-	7:10	7:17	7:25	7:34	-	7:47	7:55
29N	7:14	7:20	7:28	7:34	7:40	-	7:45	7:52	8:00	8:09	8:21	-	-
29K	7:45	7:50	7:58	8:07	8:12	8:19	8:24	8:33	8:42	8:51	-	9:02	9:12
29K	8:48	8:53	9:01	9:10	9:15	9:22	9:27	9:36	9:45	9:54	-	10:05	10:15
29K	9:45	9:49	9:55	10:03	10:08	10:14	10:18	10:26	10:35	10:44	-	10:55	11:02
29K	10:45	10:49	10:55	11:03	11:08	11:14	11:18	11:26	11:35	11:44	-	11:55	12:02
29K	11:45	11:49	11:55	12:03	12:08	12:14	12:18	12:26	12:35	12:44	-	12:55	1:02
PM Service — Servicio vespertino													
29K	12:50	12:55	1:01	1:10	1:15	1:22	1:26	1:33	1:43	1:51	-	2:02	2:12
29K	1:50	1:55	2:01	2:10	2:15	2:22	2:26	2:33	2:43	2:51	-	3:02	3:12
29K	2:57	3:02	3:09	3:17	3:22	3:31	3:36	3:44	3:55	4:04	-	4:17	4:25
29K	3:48	3:53	4:00	4:08	4:13	4:22	4:27	4:35	4:46	4:55	-	5:08	5:16
29N	4:25	4:31	4:39	4:49	4:55	5:03	5:08	5:16	5:28	5:36	5:50	-	-
29K	5:05	5:11	5:19	5:29	5:35	5:43	5:48	5:56	6:08	6:16	-	6:30	6:38
29N	5:40	5:46	5:55	6:05	6:11	6:18	6:23	6:31	6:41	6:49	7:01	-	-
29K	6:10	6:16	6:25	6:35	6:41	6:48	6:53	7:01	7:11	7:19	-	7:31	7:39
29N	6:45	6:50	6:57	7:03	7:09	7:15	7:20	7:26	7:31	7:38	7:49	-	-
29K	7:20	7:25	7:32	7:38	7:44	7:50	7:55	8:01	8:06	8:13	-	8:23	8:31
29K	8:10	8:15	8:22	8:28	8:34	8:40	8:45	8:51	8:56	9:03	-	9:13	9:21
29K	9:05	9:10	9:17	9:23	9:29	9:35	9:40	9:46	9:51	9:58	-	10:08	10:16
29N/	10:05	10:10	10:16	10:21	10:25	10:32	10:36	10:42	10:47	10:54	-	-	-

Westbound To George Mason University

Saturday Supplemental — Sábados suplementario

Route Number	Royal & Pendleton Sts.	Washington & King Sts.	King St-Old Town (metro)	Duke St. & Quaker Lane	Duke St. at entrance to Foxchase Shopping Center	Landmark Center	Duke & Walker Sts.	Route 236 & Braddock Rd.	Route 236 & Annandale Rd.	Lake Dr. opposite Godwin Bldg. (NVCC)	Route 236 & Stonewall Ave	Univ. Dr. & Geo. Mason Blvd. (GEO. MASON UNIV.)
AM Service — Servicio matutino												
29K	6:31	6:35	6:41	6:49	6:54	-	7:00	7:07	7:13	7:19	7:32	7:40
29K	7:31	7:35	7:41	7:49	7:54	-	8:00	8:07	8:13	8:19	8:32	8:40
29K	8:31	8:35	8:41	8:49	8:54	9:02	9:08	9:15	9:21	9:27	9:40	9:48
PM Service — Servicio vespertino												
29K	3:29	3:33	3:41	3:48	3:53	4:01	4:05	4:12	4:19	4:25	4:38	4:46
29K	4:30	4:34	4:42	4:49	4:54	5:02	5:06	5:13	5:20	5:26	5:39	5:47
29K	5:30	5:34	5:42	5:49	5:54	6:02	6:06	6:13	6:20	6:26	6:39	6:47
29K	6:31	6:35	6:42	6:49	6:54	7:02	7:06	7:13	7:20	7:26	7:36	7:44

On four Federal holidays, Columbus Day, Veterans' Day, Martin L. King Day, and Presidents' Day, Metrobus will run on a Saturday supplemental schedule. On these holidays, the supplemental trips will operate in addition to the regular Saturday trips.

29K,N

Alexandria-Fairfax Line

Eastbound To Royal & Pendleton Sts

Saturday — En sábados

Route Number	Arlington Blvd. & Pickett Rd.	Route 236 & Lake Dr.	Route 236 & Ravens-worth Rd.	Route 236 & Braddock Rd.	Duke & Walker Sts.	Landmark Center	Duke St. at entrance to Bldg. 4600	Duke St. & Quaker Lane	King St-Old Town (Metro)	Wash-ington & King Sts.	ROYAL & PENDLE-TON STS.
AM Service — Servicio matutino											
29N	7:16	7:25	7:31	7:36	7:43	-	7:50	7:54	7:59	8:06	8:12
29N	8:21	8:30	8:36	8:41	8:48	8:52	8:59	9:03	9:08	9:15	9:21
29N	9:21	9:30	9:36	9:41	9:48	9:52	9:59	10:03	10:08	10:15	10:21
29N	10:12	10:25	10:35	10:42	10:50	10:54	11:04	11:10	11:16	11:23	11:31
29N	11:12	11:25	11:35	11:42	11:50	11:54	12:04	12:10	12:16	12:23	12:31
PM Service — Servicio vespertino											
29N	12:12	12:25	12:35	12:42	12:50	12:54	1:04	1:10	1:16	1:23	1:31
29N	1:12	1:25	1:35	1:42	1:50	1:54	2:04	2:10	2:16	2:23	2:31
29N	2:12	2:25	2:35	2:42	2:50	2:54	3:04	3:10	3:16	3:23	3:31
29N	3:12	3:25	3:35	3:42	3:50	3:54	4:04	4:10	4:16	4:23	4:31
29N	4:12	4:25	4:35	4:42	4:50	4:54	5:04	5:10	5:16	5:23	5:31
29N	5:22	5:32	5:41	5:46	5:53	5:57	6:06	6:10	6:15	6:21	6:28
29N	6:22	6:32	6:41	6:46	6:53	6:57	7:06	7:10	7:15	7:21	7:28
29N	7:22	7:32	7:41	7:46	7:53	7:57	8:06	8:10	8:15	8:21	8:28
29N	8:22	8:32	8:41	8:46	8:53	8:57	9:06	9:10	9:15	9:21	9:28
29N	9:22	9:32	9:41	9:46	9:53	9:57	10:06	10:10	10:15	10:21	10:28

Westbound To Fairfax Circle

Saturday — En sábados

Route Number	Royal & Pendle-ton Sts.	Wash-ington & King Sts.	King St-Old Town (Metro)	Duke St. & Quaker Lane	Duke St. at entrance to Foxchase Shopping Center	Land-mark Center	Duke & Walker Sts.	Route 236 & Braddock Rd.	Route 236 & Annan-dale Rd.	Lake Dr. opposite Godwin Bldg. (NVCC)	Arlington Blvd. & Pickett Rd. (FAIRFAX CIRCLE)
AM Service — Servicio matutino											
29N	6:02	6:05	6:11	6:17	6:21	-	6:25	6:31	6:36	6:41	6:49
29N	7:01	7:05	7:11	7:19	7:24	-	7:30	7:37	7:43	7:49	7:58
29N	8:01	8:05	8:11	8:19	8:24	8:32	8:38	8:45	8:51	8:57	9:06
29N	9:00	9:04	9:11	9:18	9:24	9:32	9:37	9:44	9:52	9:59	10:08
29N	10:00	10:04	10:11	10:18	10:24	10:32	10:37	10:44	10:52	10:59	11:08
29N	11:00	11:04	11:11	11:18	11:24	11:32	11:37	11:44	11:52	11:59	12:08
29N	11:59	12:03	12:11	12:18	12:23	12:31	12:35	12:42	12:49	12:55	1:06
PM Service — Servicio vespertino											
29N	12:59	1:03	1:11	1:18	1:23	1:31	1:35	1:42	1:49	1:55	2:06
29N	1:59	2:03	2:11	2:18	2:23	2:31	2:35	2:42	2:49	2:55	3:06
29N	2:59	3:03	3:11	3:18	3:23	3:31	3:35	3:42	3:49	3:55	4:06
29N	3:59	4:03	4:11	4:18	4:23	4:31	4:35	4:42	4:49	4:55	5:06
29N	4:59	5:03	5:11	5:18	5:23	5:31	5:35	5:42	5:49	5:55	6:06
29N	6:00	6:04	6:11	6:18	6:23	6:31	6:35	6:42	6:49	6:55	7:06
29N	7:00	7:04	7:11	7:18	7:23	7:31	7:35	7:42	7:49	7:55	8:06
29N	8:00	8:04	8:11	8:18	8:23	8:31	8:35	8:42	8:49	8:55	9:06

How to use this timetable

- Use the map to find the stops closest to where you will get on and off the bus.
- Select the schedule (Weekday, Saturday, Sunday) for when you will travel. Along the top of the schedule, find the stop at or nearest the point where you will get on the bus. Follow that column down to the time you want to leave.
- Use the same method to find the times the bus is scheduled to arrive at the stop where you will get off the bus.
- If the bus stop is not listed, use the time shown for the bus stop before it as the time to wait at the stop.
- The end-of-the-line or last stop is listed in ALL CAPS on the schedule.

Cómo Usar este Horario

- Use este mapa para localizar las paradas más cercanas a donde se subirá y bajará del autobús.
- Seleccione el horario (Entre semana, sábado, domingo) de cuando viajará. A lo largo de la parte superior del horario, localice la parada o el punto más cercano a la parada en la que se subirá al autobús. Siga esa columna hacia abajo hasta la hora en la que desee salir.
- Utilice el mismo método para localizar las horas en que el autobús está programado para llegar a la parada en donde desea bajarse del autobús.
- Si la parada del autobús no está listada use la hora que se muestra en la parada anterior como la hora de espera en la parada.
- El final de la ruta o la última parada del autobús aparece en letras MAYÚSCULAS en el horario.

English-Español Effective 12-29-13

32,36

Monday-Friday Only
Pennsylvania Avenue Line
(See separate timetable for Saturday-Sunday service)

metrobus

Serves these locations-
Brinda servicio a estas ubicaciones

- Friendship Heights station
- Wisconsin Ave. N.W.
- Tenleytown-AU station
- Washington National Cathedral
- Georgetown
- White House
- Federal Triangle
- The National Mall
- Capitol Hill
- Eastern Market station
- Potomac Ave station
- L'Enfant Square
- Hillcrest (36)
- Naylor and Good Hope Roads, SE (32)
- Naylor Road station (36)
- Southern Ave station (32)

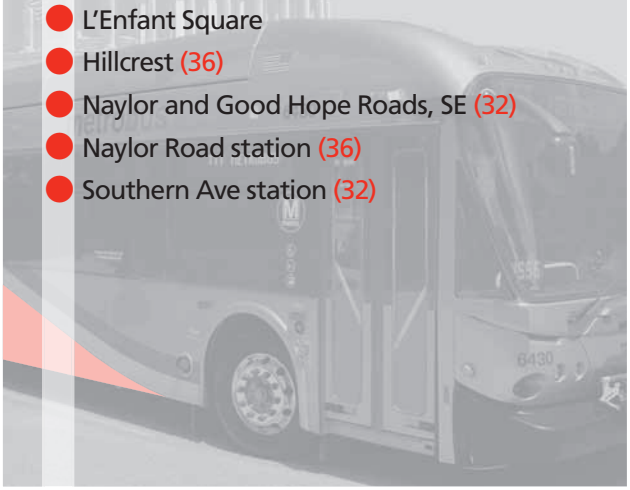

www.wmata.com
Information Anytime 202-637-7000 TTY 202-638-3780

Washington Metropolitan Area Transit Authority

A District of Columbia, Maryland and Virginia Transit Partnership

32,36
Pennsylvania Avenue Line

For route and schedule information
Call 202-637-7000
www.wmata.com

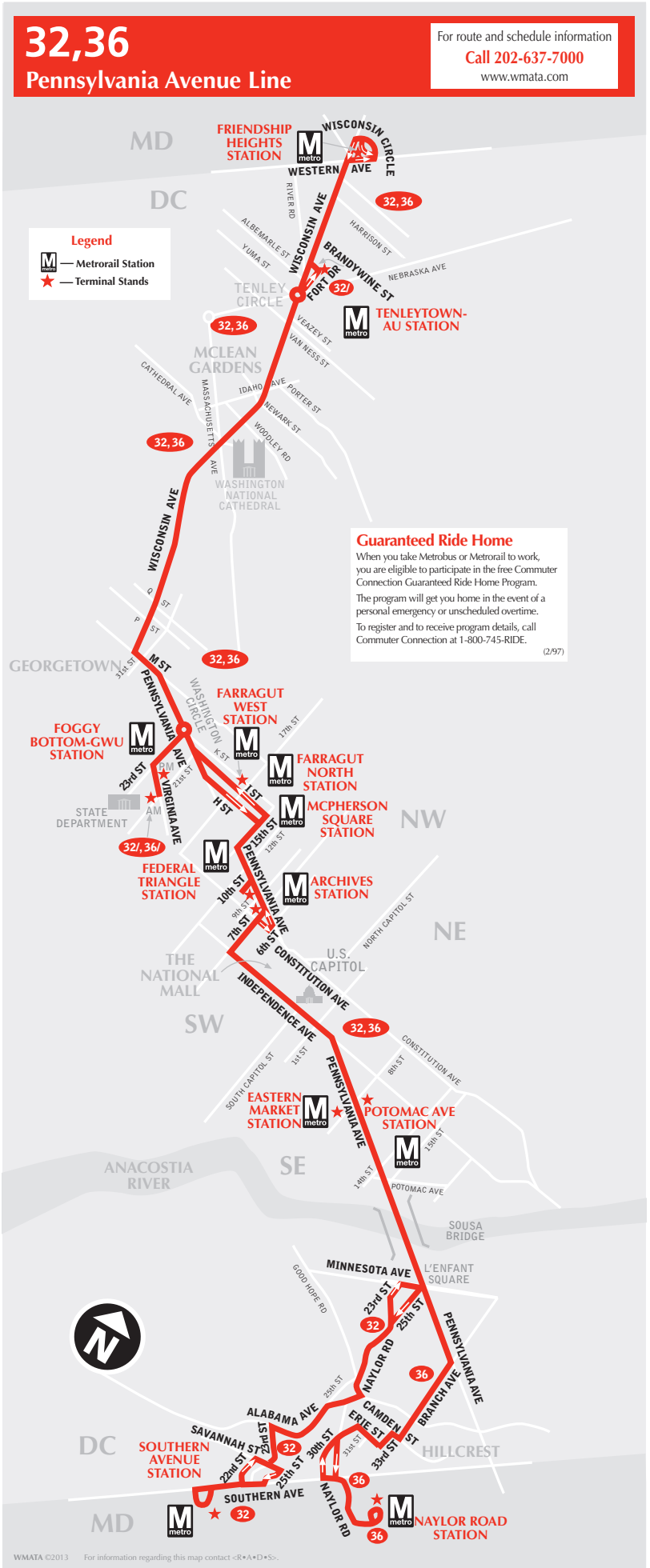

Guaranteed Ride Home

When you take Metrobus or Metrorail to work, you are eligible to participate in the free Commuter Connection Guaranteed Ride Home Program.

The program will get you home in the event of a personal emergency or unscheduled overtime.

To register and to receive program details, call Commuter Connection at 1-800-745-RIDE.

(2/97)

WMATA ©2013 For information regarding this map contact <R•A•D•S>.

32,36

Monday-Friday Only
Pennsylvania Avenue Line

Westbound To Friendship Heights station

Monday thru Friday - Lunes a viernes

Route Number	Southern Ave Metro	Naylor Road Metro	Erie & 31st Sts. SE (Hillcrest)	Naylor & Good Hope Rds. SE	Pennsylvania & Minnesota Aves. SE (L'Enfant Square)	Pennsylvania Ave. & 8th St. SE (EASTERN MARKET) Metro	Pennsylvania Ave. & 7th St. NW (Archives) Metro	10th St. & Pennsylvania Ave. NW (Federal Triangle)	I & 17th Sts. NW (FARRAGUT SQUARE)	Virginia Ave. & 21st St. NW (Potomac Park) ●	M & 31st Sts. NW (Georgetown)	Wisconsin & Cathedral Aves. NW (Massachusetts Ave.)	Wisconsin Ave. & Albemarle St. NW (TENLEYTOWN-AU) Metro	FRIENDSHIP HEIGHTS Metro
AM Service — Servicio matutino														
32	4:04	-	-	4:15	4:22	4:28	4:39	-	4:45	-	4:52	5:00	5:06	5:12
32	4:24	-	-	4:35	4:42	4:48	4:59	-	5:05	-	5:12	5:20	5:26	5:32
36	-	4:37	4:44	-	4:52	4:58	5:09	-	5:15	-	5:22	5:30	5:36	5:42
32	4:44	-	-	4:55	5:02	5:08	5:19	-	5:25	-	5:32	5:40	5:46	5:52
36	-	4:57	5:04	-	5:12	5:18	5:29	-	5:35	-	5:42	5:50	5:56	6:02
32	5:04	-	-	5:15	5:22	5:28	5:39	-	5:45	-	5:52	6:00	6:06	6:12
36	-	5:17	5:24	-	5:32	5:38	5:49	-	5:55	-	6:02	6:10	6:16	6:22
32	5:22	-	-	5:33	5:40	5:46	5:58	-	6:05	-	6:13	6:22	6:28	6:35
36	-	5:35	5:42	-	5:50	5:56	6:08	-	6:15	-	6:23	6:32	6:38	6:45
32/	5:35	-	-	5:46	5:53	5:59	6:11	-	6:18	6:28	-	-	-	-
32/	5:44	-	-	5:55	6:02	6:08	6:20	-	6:27	6:37	-	-	-	-
36/	-	5:52	5:59	-	6:07	6:13	6:25	-	6:32	6:42	-	-	-	-
32	5:53	-	-	6:04	6:11	6:17	6:29	-	6:37	-	6:46	6:55	7:01	7:08
32/	6:02	-	-	6:13	6:20	6:26	6:38	-	6:46	6:56	-	-	-	-
36	-	6:05	6:12	-	6:22	6:28	6:40	-	6:48	-	6:57	7:06	7:12	7:19
32	6:11	-	-	6:23	6:31	6:37	6:50	-	6:59	-	7:09	7:19	7:27	7:35
36/	-	6:15	6:25	-	6:35	6:41	6:54	-	7:03	7:14	-	-	-	-
32/	6:20	-	-	6:32	6:40	6:46	6:59	-	7:08	-	7:18	7:28	✱7:37	-
36	-	6:28	6:38	-	6:48	6:54	7:07	-	7:16	-	7:26	7:36	7:44	7:52
32/	6:30	-	-	6:42	6:50	6:56	7:09	-	7:18	7:29	-	-	-	-
32	6:38	-	-	6:50	6:58	7:04	7:17	-	7:26	-	7:36	7:46	7:54	8:02
36	-	6:46	6:56	-	7:09	7:15	7:30	-	7:40	-	7:51	8:03	8:11	8:20
32/	6:50	-	-	7:03	7:14	7:20	7:35	-	7:45	7:57	-	-	-	-
32/	6:55	-	-	7:08	7:19	7:25	7:40	-	7:50	8:02	-	-	-	-
32	6:58	-	-	7:11	7:22	7:28	7:43	-	7:53	-	8:04	8:16	8:24	8:33
36/	-	7:04	7:14	-	7:27	7:33	7:48	-	7:58	8:10	-	-	-	-
32	7:05	-	-	7:18	7:29	7:35	7:50	-	8:00	-	8:11	8:23	8:31	8:40
32/	7:14	-	-	7:27	7:38	7:44	7:59	-	8:09	8:21	-	-	-	-
36	-	7:16	7:26	-	7:39	7:45	8:00	-	8:10	-	8:21	8:33	8:41	8:50
32	7:22	-	-	7:35	7:46	7:52	8:07	-	8:17	-	8:28	8:40	8:48	8:57
32	7:31	-	-	7:44	7:55	8:01	8:16	-	8:26	-	8:37	8:49	8:57	9:06
36/	-	7:34	7:44	-	7:57	8:03	8:18	-	8:28	8:40	-	-	-	-
32	7:40	-	-	7:53	8:04	8:10	8:25	-	8:35	-	8:46	8:58	9:06	9:15
36	-	7:46	7:56	-	8:09	8:15	8:30	-	8:40	-	8:51	9:03	9:11	9:20
32/	7:50	-	-	8:03	8:14	8:20	8:35	-	8:45	8:57	-	-	-	-
32	8:00	-	-	8:13	8:24	8:30	8:45	-	8:55	-	9:06	9:18	9:26	9:35
36/	-	8:04	8:14	-	8:27	8:33	8:48	-	8:58	9:10	-	-	-	-
32/	8:09	-	-	8:21	8:30	8:36	8:51	-	9:01	9:13	-	-	-	-
36	-	8:14	8:21	-	8:33	8:39	8:54	-	9:04	-	9:15	9:28	9:38	9:47
32/	8:18	-	-	8:30	8:39	8:45	9:00	-	9:10	9:22	-	-	-	-
36	-	8:30	8:37	-	8:49	8:55	9:10	-	9:20	-	9:31	9:44	9:54	10:03
32	8:33	-	-	8:45	8:54	9:00	9:15	-	9:25	-	9:36	9:49	9:59	10:08
36	-	8:44	8:51	-	9:03	9:09	9:24	-	9:34	-	9:45	9:58	10:08	10:17
32/	8:48	-	-	9:00	9:09	9:15	9:30	-	9:40	-	-	-	-	-
32	9:00	-	-	9:12	9:21	9:27	9:42	-	9:52	-	10:03	10:16	10:26	10:35
36	-	9:14	9:21	-	9:33	9:39	9:54	-	10:04	-	10:15	10:28	10:38	10:47
32/	9:20	-	-	9:32	9:41	9:47	10:02	-	10:12	-	-	-	-	-
32	9:30	-	-	9:42	9:51	9:57	10:12	-	10:22	-	10:33	10:46	10:56	11:05
36	-	9:44	9:51	-	10:03	10:09	10:24	-	10:34	-	10:45	10:58	11:08	11:17
32/	9:50	-	-	10:02	10:11	10:17	10:32	-	10:42	-	-	-	-	-
32	10:00	-	-	10:12	10:21	10:27	10:42	-	10:52	-	11:03	11:16	11:26	11:35
36	-	10:14	10:21	-	10:33	10:39	10:54	-	11:04	-	11:15	11:28	11:38	11:47

● — *Buses sign FOGGY BOTTOM STATION.* ✱ — *Trip ends on Fort Drive at Albemarle Street. Bus signs TENLEYTOWN-AU STATION.*

32,36

Monday-Friday Only
Pennsylvania Avenue Line

Westbound To Friendship Heights station

Monday thru Friday - Lunes a viernes

Route Number	Southern Ave Metro	Naylor Road Metro	Erie & 31st Sts. SE (Hillcrest)	Naylor & Good Hope Rds. SE	Pennsylvania & Minnesota Aves. SE (L'Enfant Square)	Pennsylvania Ave. & 8th St. SE (EASTERN MARKET) Metro	Pennsylvania Ave. & 7th St. NW (Archives) Metro	10th St. & Pennsylvania Ave. NW (Federal Triangle)	I & 17th Sts. NW (FARRAGUT SQUARE)	Virginia Ave. & 21st St. NW (Potomac Park) ●	M & 31st Sts. NW (Georgetown)	Wisconsin & Cathedral Aves. NW (Massachusetts Ave.)	Wisconsin Ave. & Albemarle St. NW (TENLEYTOWN-AU) Metro	FRIENDSHIP HEIGHTS Metro
AM Service — Servicio matutino														
32	10:30	-	-	10:42	10:51	10:57	11:12	-	11:22	-	11:33	11:46	11:56	12:05
36	-	10:44	10:51	-	11:03	11:09	11:24	-	11:34	-	11:45	11:58	12:08	12:17
32	11:00	-	-	11:12	11:21	11:27	11:42	-	11:52	-	12:03	12:16	12:26	12:35
36	-	11:14	11:21	-	11:33	11:39	11:54	-	12:04	-	12:15	12:28	12:38	12:47
32	11:30	-	-	11:42	11:51	11:57	12:12	-	12:22	-	12:33	12:46	12:56	1:05
36	-	11:44	11:51	-	12:03	12:09	12:24	-	12:34	-	12:45	12:58	1:08	1:17
PM Service — Servicio vespertino														
32	12:00	-	-	12:12	12:21	12:27	12:42	-	12:52	-	1:03	1:16	1:26	1:35
36	-	12:14	12:21	-	12:33	12:39	12:54	-	1:04	-	1:15	1:28	1:38	1:47
32	12:30	-	-	12:42	12:51	12:57	1:12	-	1:22	-	1:33	1:46	1:56	2:05
36	-	12:44	12:51	-	1:03	1:09	1:24	-	1:34	-	1:45	1:58	2:08	2:17
32	1:00	-	-	1:12	1:21	1:27	1:42	-	1:52	-	2:03	2:16	2:26	2:35
36	-	1:14	1:21	-	1:33	1:39	1:54	-	2:04	-	2:15	2:28	2:38	2:47
32	1:30	-	-	1:42	1:51	1:57	2:12	-	2:22	-	2:33	2:46	2:56	3:05
36	-	1:44	1:51	-	2:03	2:09	2:24	-	2:34	-	2:45	2:58	3:08	3:17
32	2:00	-	-	2:12	2:21	2:27	2:42	-	2:52	-	3:03	3:16	3:26	3:35
36	-	2:14	2:21	-	2:33	2:39	2:54	-	3:04	-	3:15	3:28	3:38	3:47
32	2:30	-	-	2:42	2:51	2:57	3:12	-	3:22	-	3:33	3:46	3:56	4:05
36	-	2:44	2:52	-	3:03	3:09	3:25	-	3:36	-	3:48	4:02	4:11	4:21
32	2:59	-	-	3:10	3:20	3:26	3:42	-	3:53	-	4:05	4:19	4:28	4:38
36	-	3:15	3:23	-	3:34	3:40	3:56	-	4:07	-	4:19	4:33	4:42	4:52
32	3:29	-	-	3:40	3:50	3:56	4:12	-	4:23	-	4:35	4:49	4:58	5:08
36	-	3:45	3:53	-	4:04	4:10	4:26	-	4:37	-	4:49	5:03	5:12	5:22
32	4:00	-	-	4:12	4:20	4:26	4:42	-	4:54	-	5:06	5:21	5:30	5:40
32/	-	-	-	-	-	-	-	4:48	5:02	-	5:14	5:29	✱5:38	-
36	-	4:17	4:24	-	4:35	4:41	4:57	-	5:09	-	5:21	5:36	5:45	5:55
32/	4:16	-	-	4:27	4:37	4:43	-	-	-	-	-	-	-	-
32	-	-	-	-	-	-	-	5:03	5:17	-	5:29	5:44	5:53	6:03
32	4:30	-	-	4:42	4:50	4:56	5:12	-	5:24	-	5:36	5:51	6:00	6:10
32/	-	-	-	-	-	-	-	5:18	5:32	-	5:44	5:59	✱6:08	-
36	-	4:47	4:54	-	5:05	5:11	5:27	-	5:39	-	5:51	6:06	6:15	6:25
32/	4:46	-	-	4:58	5:06	5:12	-	-	-	-	-	-	-	-
32	-	-	-	-	-	-	-	5:33	5:47	-	5:59	6:14	6:23	6:33
32	5:00	-	-	5:12	5:20	5:26	5:42	-	5:54	-	6:06	6:21	6:30	6:40
32	-	-	-	-	-	-	-	5:48	6:02	-	6:14	6:29	6:38	6:48
36	-	5:16	5:23	-	5:34	5:40	5:56	-	6:08	-	6:20	6:35	6:44	6:54
32/	5:17	-	-	5:29	5:37	5:43	-	-	-	-	-	-	-	-
32	5:31	-	-	5:42	5:50	5:56	6:10	-	6:22	-	6:33	6:46	6:54	7:03
36/	-	5:30	5:37	-	5:48	5:54	-	-	-	-	-	-	-	-
36	-	5:47	5:54	-	6:03	6:09	6:23	-	6:35	-	6:46	6:59	7:07	7:16
32/	5:51	-	-	6:02	6:10	6:16	-	-	-	-	-	-	-	-
36/	-	6:02	6:09	-	6:18	6:24	-	-	-	-	-	-	-	-
32	6:01	-	-	6:12	6:20	6:26	6:40	-	6:52	-	7:03	7:16	7:24	7:33
36	-	6:17	6:24	-	6:33	6:39	6:53	-	7:05	-	7:16	7:29	7:37	7:46
32	6:31	-	-	6:42	6:50	6:56	7:10	-	7:22	-	7:33	7:46	7:54	8:03
36	-	6:44	6:51	-	7:00	7:06	7:20	-	7:32	-	7:43	7:56	8:04	8:13
32	6:59	-	-	7:10	7:18	7:24	7:38	-	7:50	-	8:01	8:14	8:22	8:31
36	-	7:19	7:25	-	7:32	7:38	7:50	-	8:00	-	8:10	8:21	8:28	8:35
32	7:35	-	-	7:45	7:52	7:58	8:10	-	8:20	-	8:30	8:41	8:48	8:55
36	-	7:59	8:05	-	8:12	8:18	8:30	-	8:40	-	8:50	9:01	9:08	9:15
32	8:15	-	-	8:25	8:32	8:38	8:50	-	9:00	-	9:10	9:21	9:28	9:35
36	-	8:29	8:35	-	8:42	8:48	9:00	-	9:10	-	9:20	9:31	9:38	9:45
32	8:45	-	-	8:55	9:02	9:08	9:20	-	9:30	-	9:40	9:51	9:58	10:05

● — *Buses sign FOGGY BOTTOM STATION.* ✱ — *Trip ends on Fort Drive at Albemarle Street. Bus signs TENLEYTOWN-AU STATION.*

32,36

Monday-Friday Only

Pennsylvania Avenue Line

Westbound To Friendship Heights station

Monday thru Friday - Lunes a viernes

Route Number	Southern Ave Ⓜ	Naylor Road Ⓜ	Erie & 31st Sts. SE (Hillcrest)	Naylor & Good Hope Rds. SE	Pennsylvania & Minnesota Aves. SE (L'Enfant Square)	Pennsylvania Ave. & 8th St. SE (EASTERN MARKET) Ⓜ	Pennsylvania Ave. & 7th St. NW (Archives) Ⓜ	10th St. & Pennsylvania Ave. NW (Federal Triangle)	I & 17th Sts. NW (FARRAGUT SQUARE)	Virginia Ave. & 21st St. NW (Potomac Park) ●	M & 31st Sts. NW (Georgetown)	Wisconsin & Cathedral Aves. NW (Massachusetts Ave.)	Wisconsin Ave. & Albemarle St. NW (TENLEYTOWN-AU) Ⓜ	FRIENDSHIP HEIGHTS Ⓜ
PM Service — Servicio vespertino														
36	-	8:59	9:05	-	9:12	9:18	9:30	-	9:40	-	9:50	10:01	10:08	10:15
32	9:15	-	-	9:25	9:32	9:38	9:50	-	10:00	-	10:10	10:21	10:28	10:35
36	-	9:29	9:35	-	9:42	9:48	10:00	-	10:10	-	10:20	10:31	10:38	10:45
36/	-	9:54	9:59	-	10:05	10:11	10:21	-	10:28	10:38	-	-	-	-
32	9:54	-	-	10:03	10:08	10:14	10:24	-	10:31	-	10:38	10:47	10:53	11:00
36	-	10:26	10:31	-	10:37	10:43	10:53	-	11:00	-	11:07	11:16	11:22	11:29
32/	10:25	-	-	10:34	10:39	10:45	10:55	-	11:02	11:12	-	-	-	-
36/	-	10:54	10:59	-	11:05	11:11	11:21	-	11:28	11:38	-	-	-	-
32	10:53	-	-	11:02	11:07	11:13	11:23	-	11:30	-	11:37	11:46	11:52	11:59
36	-	11:26	11:31	-	11:37	11:43	11:53	-	12:00	-	12:07	12:16	12:22	12:29
32	11:54	-	-	12:02	12:07	12:13	12:21	-	12:28	-	12:34	12:41	12:46	12:53
After Midnight Service — Servicio después de la medianoche														
36	-	12:27	12:32	-	12:37	12:43	12:51	-	12:58	-	1:04	1:11	1:16	1:23
32	12:54	-	-	1:02	1:07	1:13	1:21	-	1:28	-	1:34	1:41	1:46	1:53
36	-	1:27	1:32	-	1:37	1:43	1:51	-	1:58	-	2:04	2:11	2:16	2:23
32	1:54	-	-	2:01	2:06	2:12	2:19	-	2:25	-	2:31	2:37	2:41	2:47
36	-	2:22	2:27	-	2:31	2:37	2:44	-	2:50	-	2:56	3:02	3:06	3:12
32	2:49	-	-	2:56	3:01	3:07	3:14	-	3:20	-	3:26	3:32	3:36	3:42

KNOW MORE.

KNOW FIRST. metroAlerts

Sign up today at wmata.com/MetroAlerts

32,36

Monday-Friday Only

Pennsylvania Avenue Line

Eastbound To Naylor Road and Southern Avenue stations

Monday thru Friday - Lunes a viernes

Route Number	Friendship Heights	Fort Drive & Albemarle St. NW (Tenley-town-AU)	Wisconsin Ave. & Albemarle St. NW (Tenley-town-AU)	Wisconsin & Cathedral Aves. NW (Massachusetts Ave.)	M St. & Wisconsin Ave. NW (Georgetown)	Virginia Ave. & 21st St. NW (Potomac Park)	H St. & Madison Pl. NW (Lafayette Square)	Pennsylvania Ave. & 7th St. NW (ARCHIVES)	Pennsylvania Ave. & 8th St. SE (Eastern Market)	Pennsylvania & Minnesota Aves. SE (L'Enfant Square)	Naylor Rd. & Alabama Ave. SE	Erie & 31st Sts. SE (Hillcrest)	NAYLOR ROAD	SOUTHERN AVE
AM Service — Servicio matutino														
32	4:15	-	4:21	4:27	4:35	-	4:41	4:48	4:56	5:02	5:08	-	-	5:17
36	4:28	-	4:34	4:40	4:48	-	4:54	5:01	5:09	5:15	-	5:22	5:28	-
32	4:40	-	4:46	4:52	5:00	-	5:06	5:13	5:21	5:27	5:33	-	-	5:42
36	4:56	-	5:02	5:08	5:16	-	5:22	5:29	5:37	5:43	-	5:50	5:56	-
32	5:15	-	5:21	5:27	5:35	-	5:41	5:48	5:56	6:02	6:08	-	-	6:17
36	5:28	-	5:34	5:40	5:49	-	5:56	6:04	6:14	6:20	-	6:27	6:33	-
32	5:43	-	5:49	5:55	6:04	-	6:11	6:19	6:29	6:35	6:41	-	-	6:50
36	-	-	-	-	-	-	-	-	6:29	6:35	-	6:44	6:51	-
32	-	-	-	-	-	-	-	-	6:45	6:51	6:58	-	-	7:10
36	5:55	-	6:01	6:08	6:17	-	6:26	6:34	6:45	6:51	-	7:00	7:07	-
36	-	-	-	-	-	-	-	-	6:57	7:03	-	7:12	7:19	-
32	6:05	-	6:11	6:18	6:27	-	6:36	6:44	6:55	7:01	7:08	-	-	7:20
36	6:12	-	6:19	6:28	6:39	-	6:49	6:57	7:09	7:15	-	7:24	7:31	-
32	-	-	-	-	-	-	-	-	7:11	7:17	7:24	-	-	7:36
32	6:25	-	6:32	6:41	6:52	-	7:02	7:10	7:22	7:28	7:35	-	-	7:47
36	6:40	-	6:47	6:56	7:07	-	7:17	7:25	7:37	7:43	-	7:52	7:59	-
32	6:55	-	7:02	7:11	7:22	-	7:32	7:40	7:52	7:58	8:05	-	-	8:17
36	7:07	-	7:14	7:24	7:38	-	7:48	7:56	8:09	8:15	-	8:24	8:31	-
32	7:23	-	7:30	7:40	7:54	-	8:04	8:12	8:25	8:31	8:38	-	-	8:50
32	-	7:38	7:39	7:49	8:03	-	8:13	8:21	8:35	8:41	8:48	-	-	9:00
36	7:38	-	7:45	7:55	8:09	-	8:19	8:27	8:40	8:46	-	8:55	9:02	-
32/	-	7:53	7:54	8:04	8:18	-	8:28	8:36	-	-	-	-	-	-
32	7:53	-	8:00	8:10	8:24	-	8:34	8:42	8:55	9:01	9:08	-	-	9:20
32/	-	8:08	8:09	8:19	8:33	-	8:43	8:51	-	-	-	-	-	-
36	8:07	-	8:14	8:24	8:38	-	8:48	8:56	9:09	9:15	-	9:24	9:31	-
32/	-	8:23	8:24	8:34	8:48	-	8:58	9:06	-	-	-	-	-	-
32	8:23	-	8:30	8:40	8:54	-	9:04	9:12	9:25	9:31	9:38	-	-	9:50
32/	-	8:38	8:39	8:49	9:03	-	9:13	9:22	-	-	-	-	-	-
36	8:36	-	8:44	8:54	9:08	-	9:18	9:27	9:41	9:48	-	9:57	10:04	-
32	8:49	-	8:57	9:07	9:21	-	9:31	9:40	9:54	10:01	10:08	-	-	10:20
36	9:04	-	9:12	9:22	9:36	-	9:46	9:55	10:09	10:16	-	10:25	10:32	-
32	9:17	-	9:27	9:37	9:51	-	10:02	10:11	10:25	10:32	10:39	-	-	10:51
36	9:32	-	9:42	9:52	10:06	-	10:17	10:26	10:40	10:47	-	10:57	11:04	-
32	9:47	-	9:57	10:07	10:21	-	10:32	10:41	10:55	11:02	11:09	-	-	11:21
36	9:59	-	10:09	10:19	10:33	-	10:44	10:53	11:07	11:14	-	11:24	11:31	-
32	10:17	-	10:27	10:37	10:51	-	11:02	11:11	11:25	11:32	11:39	-	-	11:51
36	10:29	-	10:39	10:49	11:03	-	11:14	11:23	11:37	11:44	-	11:54	12:01	-
32	10:47	-	10:57	11:07	11:21	-	11:32	11:41	11:55	12:02	12:09	-	-	12:21
36	10:59	-	11:09	11:19	11:33	-	11:44	11:53	12:07	12:14	-	12:24	12:31	-
32	11:17	-	11:27	11:37	11:51	-	12:02	12:11	12:25	12:32	12:39	-	-	12:51
36	11:29	-	11:39	11:49	12:03	-	12:14	12:23	12:37	12:44	-	12:54	1:01	-
32	11:47	-	11:57	12:07	12:21	-	12:32	12:41	12:55	1:02	1:09	-	-	1:21
36	11:59	-	12:09	12:19	12:33	-	12:44	12:53	1:07	1:14	-	1:24	1:31	-
PM Service — Servicio vespertino														
32	12:17	-	12:27	12:37	12:51	-	1:02	1:11	1:25	1:32	1:39	-	-	1:51
36	12:29	-	12:39	12:49	1:03	-	1:14	1:23	1:37	1:44	-	1:54	2:01	-
32	12:47	-	12:57	1:07	1:21	-	1:32	1:41	1:55	2:02	2:09	-	-	2:21
36	12:59	-	1:09	1:19	1:33	-	1:44	1:53	2:07	2:14	-	2:24	2:31	-
32	1:17	-	1:27	1:37	1:51	-	2:02	2:11	2:25	2:32	2:39	-	-	2:51
36	1:29	-	1:39	1:49	2:03	-	2:14	2:23	2:37	2:44	-	2:54	3:01	-
32	1:44	-	1:54	2:04	2:18	-	2:29	2:38	2:52	2:59	3:06	-	-	3:18
36	1:57	-	2:07	2:17	2:32	-	2:43	2:53	3:07	3:16	-	3:27	3:35	-
32	-	-	-	-	-	2:33	2:45	2:55	3:09	3:18	3:28	-	-	3:40
32	2:11	-	2:21	2:31	2:46	-	2:57	3:07	3:21	3:30	3:40	-	-	3:52

32,36

Monday-Friday Only

Pennsylvania Avenue Line

Eastbound To Naylor Road and Southern Avenue stations

Monday thru Friday - Lunes a viernes

Route Number	Friendship Heights	Fort Drive & Albemarle St. NW (Tenleytown-AU)	Wisconsin Ave. & Albemarle St. NW (Tenleytown-AU)	Wisconsin & Cathedral Aves. NW (Massachusetts Ave.)	M St. & Wisconsin Ave. NW (Georgetown)	Virginia Ave. & 21st St. NW (Potomac Park)	H St. & Madison Pl. NW (Lafayette Square)	Pennsylvania Ave. & 7th St. NW (ARCHIVES)	Pennsylvania Ave. & 8th St. SE (Eastern Market)	Pennsylvania & Minnesota Aves. SE (L'Enfant Square)	Naylor Rd. & Alabama Ave. SE	Erie & 31st Sts. SE (Hillcrest)	NAYLOR ROAD	SOUTHERN AVE
PM Service — Servicio vespertino														
36	2:26	-	2:36	2:46	3:01	-	3:12	3:22	3:36	3:45	-	3:56	4:04	-
32	-	-	-	-	-	3:02	3:14	3:24	3:38	3:47	3:57	-	-	4:09
32	2:41	-	2:51	3:01	3:16	-	3:27	3:37	3:51	4:00	4:10	-	-	4:22
36	-	-	-	-	-	3:17	3:29	3:39	3:53	4:02	-	4:13	4:21	-
36	2:55	-	3:05	3:15	3:30	-	3:41	3:51	4:05	4:14	-	4:25	4:33	-
32	-	-	-	-	-	3:31	3:43	3:53	4:07	4:16	4:26	-	-	4:38
32	3:04	-	3:14	3:27	3:43	-	3:55	4:05	4:19	4:28	4:39	-	-	4:52
36	-	-	-	-	-	3:45	3:57	4:07	4:21	4:30	-	4:41	4:49	-
36	3:19	-	3:29	3:42	3:58	-	4:10	4:20	4:34	4:43	-	4:54	5:02	-
32	-	-	-	-	-	4:00	4:12	4:22	4:36	4:45	4:56	-	-	5:09
32	3:31	-	3:43	3:56	4:12	-	4:24	4:34	4:48	4:57	5:09	-	-	5:22
36	-	-	-	-	-	4:14	4:26	4:36	4:50	4:59	-	5:10	5:19	-
36	3:46	-	3:58	4:11	4:27	-	4:39	4:49	5:03	5:12	-	5:23	5:32	-
32	-	-	-	-	-	4:29	4:41	4:51	5:05	5:14	5:26	-	-	5:39
32	4:01	-	4:13	4:26	4:42	-	4:54	5:04	5:18	5:27	5:39	-	-	5:52
36	-	-	-	-	-	4:44	4:56	5:06	5:20	5:29	-	5:40	5:49	-
36	4:20	-	4:29	4:41	4:57	-	5:09	5:20	5:34	5:43	-	5:56	6:06	-
32	-	-	-	-	-	4:59	5:11	5:22	5:36	5:45	5:56	-	-	6:09
32	4:35	-	4:44	4:56	5:12	-	5:24	5:35	5:49	5:58	6:09	-	-	6:22
36	-	-	-	-	-	5:14	5:26	5:37	5:51	6:00	-	6:13	6:23	-
36	4:50	-	4:59	5:11	5:27	-	5:39	5:50	6:04	6:13	-	6:26	6:36	-
32	-	-	-	-	-	5:29	5:41	5:52	6:06	6:15	6:26	-	-	6:39
32	5:04	-	5:13	5:25	5:39	-	5:51	6:02	6:15	6:24	6:34	-	-	6:46
36	-	-	-	-	-	5:44	5:56	6:07	6:20	6:29	-	6:41	6:50	-
36	5:25	-	5:34	5:45	5:59	-	6:10	6:21	6:34	6:43	-	6:55	7:04	-
32	-	-	-	-	-	6:00	6:12	6:23	6:36	6:45	6:55	-	-	7:07
32	5:40	-	5:49	6:00	6:14	-	6:25	6:36	6:49	6:58	7:08	-	-	7:20
36	5:55	-	6:04	6:15	6:29	-	6:40	6:51	7:04	7:13	-	7:25	7:34	-
32	6:10	-	6:19	6:30	6:44	-	6:55	7:06	7:19	7:28	7:38	-	-	7:50
36	6:26	-	6:35	6:45	6:56	-	7:07	7:17	7:28	7:35	-	7:45	7:52	-
32	6:38	-	6:47	6:57	7:08	-	7:19	7:29	7:40	7:47	7:55	-	-	8:08
36	6:56	-	7:05	7:15	7:26	-	7:37	7:47	7:58	8:05	-	8:15	8:22	-
32	7:08	-	7:17	7:27	7:38	-	7:49	7:59	8:10	8:17	8:25	-	-	8:38
36	7:26	-	7:35	7:45	7:56	-	8:07	8:17	8:28	8:35	-	8:45	8:52	-
32	7:38	-	7:47	7:57	8:08	-	8:19	8:29	8:40	8:47	8:55	-	-	9:08
36	7:56	-	8:04	8:14	8:25	-	8:35	8:45	8:55	9:01	-	9:10	9:15	-
32	-	-	-	-	-	8:30	8:40	8:50	9:00	9:06	9:12	-	-	9:23
32	8:23	-	8:31	8:41	8:52	-	9:02	9:12	9:22	9:28	9:34	-	-	9:45
36	-	-	-	-	-	8:57	9:07	9:17	9:27	9:33	-	9:42	9:47	-
36	8:57	-	9:04	9:13	9:23	-	9:33	9:42	9:52	9:58	-	10:07	10:12	-
32	-	-	-	-	-	9:26	9:36	9:45	9:55	10:01	10:08	-	-	10:18
32	9:27	-	9:34	9:43	9:53	-	10:03	10:12	10:22	10:28	10:35	-	-	10:45
36	-	-	-	-	-	9:58	10:08	10:17	10:27	10:33	-	10:42	10:47	-
36	9:57	-	10:04	10:13	10:23	-	10:33	10:42	10:52	10:58	-	11:07	11:12	-
32	-	-	-	-	-	10:28	10:38	10:47	10:57	11:03	11:10	-	-	11:20
32	10:27	-	10:34	10:43	10:53	-	11:03	11:12	11:22	11:28	11:35	-	-	11:45
36	-	-	-	-	-	10:58	11:08	11:17	11:27	11:33	-	11:42	11:47	-
36	10:57	-	11:04	11:13	11:23	-	11:33	11:42	11:52	11:58	-	12:07	12:12	-
32	-	-	-	-	-	11:28	11:38	11:47	11:57	12:03	12:10	-	-	12:20
32	11:41	-	11:48	11:55	12:04	-	12:12	12:20	12:28	12:33	12:38	-	-	12:46
After Midnight Service — Servicio después de la medianoche														
36	-	-	-	-	-	12:09	12:17	12:25	12:33	12:38	-	12:47	12:51	-
36	12:11	-	12:18	12:25	12:34	-	12:42	12:50	12:58	1:03	-	1:12	1:16	-
32	12:41	-	12:47	12:54	1:03	-	1:10	1:17	1:24	1:29	1:34	-	-	1:41
36	1:14	-	1:19	1:25	1:32	-	1:38	1:45	1:52	1:57	-	2:03	2:08	-
32	1:44	-	1:49	1:55	2:02	-	2:08	2:15	2:22	2:27	2:32	-	-	2:39

How to use this timetable

- Use the map to find the stops closest to where you will get on and off the bus.
- Select the schedule (Weekday, Saturday, Sunday) for when you will travel. Along the top of the schedule, find the stop at or nearest the point where you will get on the bus. Follow that column down to the time you want to leave.
- Use the same method to find the times the bus is scheduled to arrive at the stop where you will get off the bus.
- If the bus stop is not listed, use the time shown for the bus stop before it as the time to wait at the stop.
- The end-of-the-line or last stop is listed in ALL CAPS on the schedule.

Cómo Usar este Horario

- Use este mapa para localizar las paradas más cercanas a donde se subirá y bajará del autobús.
- Seleccione el horario (Entre semana, sábado, domingo) de cuando viajará. A lo largo de la parte superior del horario, localice la parada o el punto más cercano a la parada en la que se subirá al autobús. Siga esa columna hacia abajo hasta la hora en la que desee salir.
- Utilice el mismo método para localizar las horas en que el autobús está programado para llegar a la parada en donde desea bajarse del autobús.
- Si la parada del autobús no está listada use la hora que se muestra en la parada anterior como la hora de espera en la parada.
- El final de la ruta o la última parada del autobús aparece en letras MAYÚSCULAS en el horario.

English-Español Effective 12-29-13

32,36

Saturday & Sunday Only
Pennsylvania Avenue Line
(See separate timetable for weekday service)

metrobus

Serves these locations-
Brinda servicio a estas ubicaciones

- Friendship Heights station
- Wisconsin Ave. N.W.
- Tenleytown-AU station
- Washington National Cathedral
- Georgetown
- White House
- Federal Triangle
- The National Mall
- Capitol Hill
- Eastern Market station
- Potomac Ave station
- L'Enfant Square
- Hillcrest (36)
- Naylor and Good Hope Roads, SE (32)
- Naylor Road station (36)
- Southern Ave station (32)

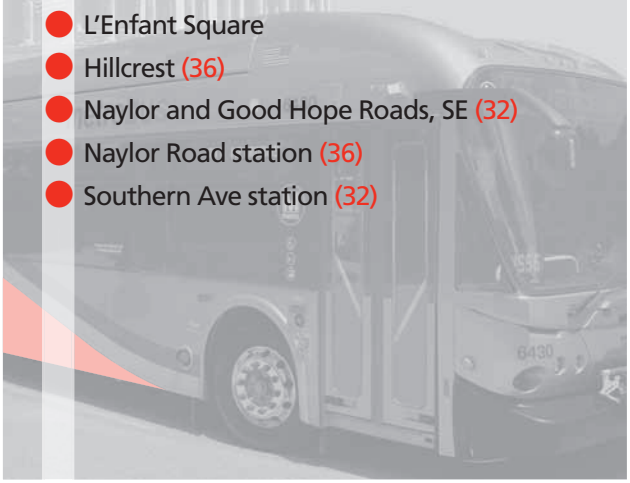

www.wmata.com
Information Anytime 202-637-7000 TTY 202-638-3780

Washington Metropolitan Area Transit Authority

A District of Columbia, Maryland and Virginia Transit Partnership

32,36
Pennsylvania Avenue Line

For route and schedule information
Call 202-637-7000
www.wmata.com

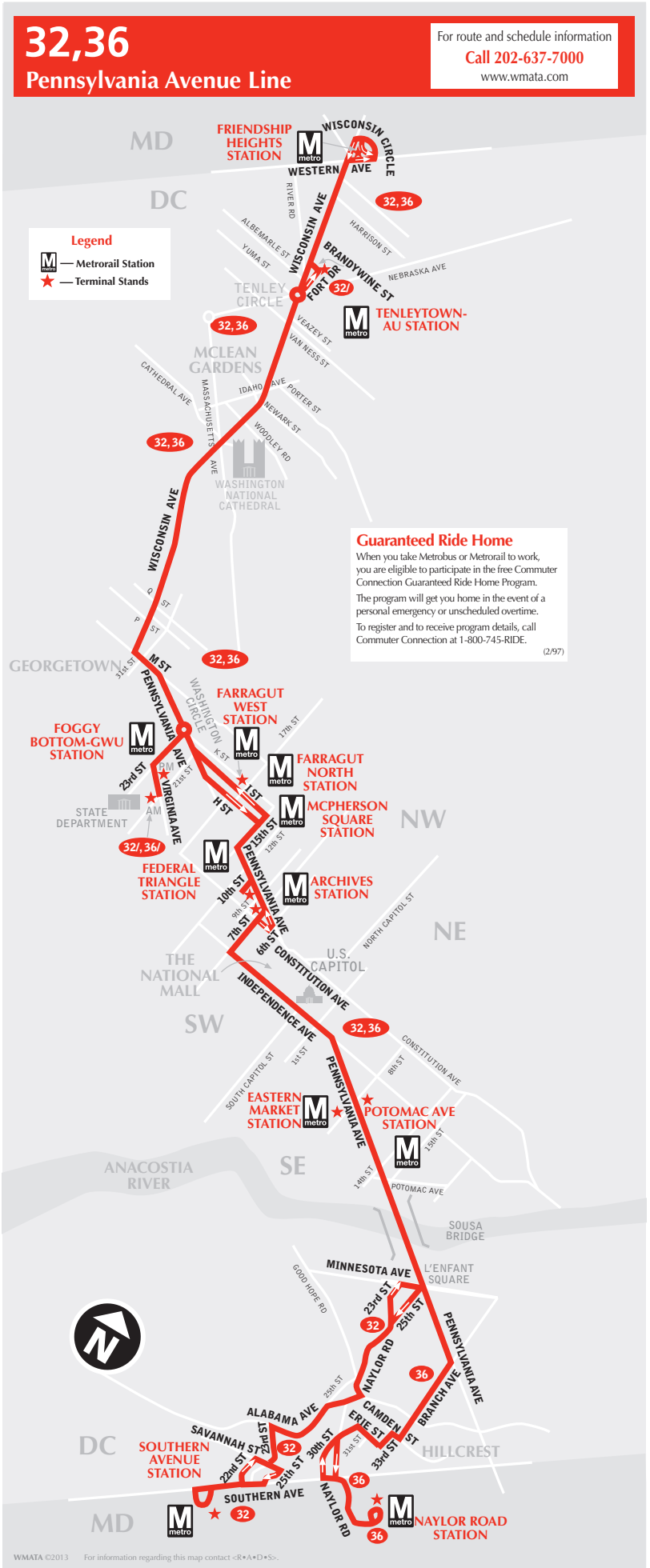

Guaranteed Ride Home

When you take Metrobus or Metrorail to work, you are eligible to participate in the free Commuter Connection Guaranteed Ride Home Program.

The program will get you home in the event of a personal emergency or unscheduled overtime.

To register and to receive program details, call Commuter Connection at 1-800-745-RIDE.

(2/97)

WMATA ©2013 For information regarding this map contact <R•A•D•S>.

32,36

Weekend only Pennsylvania Avenue Line

Westbound To Friendship Heights station

Saturday — En sábados

Route Number	Southern Ave Metro	Naylor Road Metro	Erie & 31st Sts. SE (Hillcrest)	Naylor & Good Hope Rds. SE	Pennsylvania & Minnesota Aves. SE (L'Enfant Square)	Pennsylvania Ave. & 8th St. SE (Eastern Market) Metro	Pennsylvania Ave. & 7th St. NW (Archives) Metro	I & 17th Sts. NW (Farragut Square)	Virginia Ave. & 21st St. NW (Potomac Park) ●	M & 31st Sts. NW (Georgetown)	Wisconsin & Cathedral Aves. NW (Massachusetts Ave.)	Wisconsin Ave. & Albemarle St. NW (Tenleytown-AU) Metro	FRIENDSHIP HEIGHTS Metro
AM Service — Servicio matutino													
32	4:40	-	-	4:49	4:53	4:59	5:07	5:15	-	5:22	5:29	5:35	5:40
32	5:10	-	-	5:19	5:23	5:29	5:37	5:45	-	5:52	5:59	6:05	6:10
36	-	5:23	5:28	-	5:33	5:39	5:47	5:55	-	6:02	6:09	6:15	6:20
32	5:37	-	-	5:46	5:52	5:58	6:07	6:15	-	6:23	6:31	6:37	6:43
36	-	5:49	5:56	-	6:02	6:08	6:17	6:25	-	6:33	6:41	6:47	6:53
32	6:10	-	-	6:19	6:25	6:31	6:40	6:48	-	6:56	7:04	7:10	7:16
36	-	6:24	6:31	-	6:37	6:43	6:52	7:00	-	7:08	7:16	7:22	7:28
32	6:40	-	-	6:49	6:55	7:01	7:10	7:18	-	7:26	7:34	7:40	7:46
36	-	6:54	7:01	-	7:07	7:13	7:22	7:30	-	7:38	7:46	7:52	7:58
32	7:10	-	-	7:19	7:25	7:31	7:40	7:48	-	7:56	8:04	8:10	8:16
36	-	7:24	7:31	-	7:37	7:43	7:52	8:00	-	8:08	8:16	8:22	8:28
32	7:40	-	-	7:49	7:55	8:01	8:10	8:18	-	8:26	8:34	8:40	8:46
36	-	7:48	7:55	-	8:04	8:10	8:20	8:30	-	8:38	8:49	8:56	9:05
32	8:05	-	-	8:15	8:22	8:28	8:38	8:48	-	8:56	9:07	9:14	9:23
36	-	8:18	8:25	-	8:34	8:40	8:50	9:00	-	9:08	9:19	9:26	9:35
32	8:35	-	-	8:45	8:52	8:58	9:08	9:18	-	9:26	9:37	9:44	9:53
36	-	8:48	8:55	-	9:04	9:10	9:20	9:30	-	9:38	9:49	9:56	10:05
32	9:05	-	-	9:15	9:22	9:28	9:38	9:48	-	9:56	10:07	10:14	10:23
36	-	9:16	9:24	-	9:32	9:39	9:50	10:00	-	10:11	10:26	10:37	10:47
32	9:30	-	-	9:40	9:48	9:55	10:06	10:16	-	10:27	10:42	10:53	11:03
36	-	9:44	9:52	-	10:00	10:07	10:18	10:28	-	10:39	10:54	11:05	11:15
32	10:00	-	-	10:10	10:18	10:25	10:36	10:46	-	10:57	11:12	11:23	11:33
36	-	10:14	10:22	-	10:30	10:37	10:48	10:58	-	11:09	11:24	11:35	11:45
32	10:30	-	-	10:40	10:48	10:55	11:06	11:16	-	11:27	11:42	11:53	12:03
36	-	10:44	10:52	-	11:00	11:07	11:18	11:28	-	11:39	11:54	12:05	12:15
32	11:00	-	-	11:10	11:18	11:25	11:36	11:46	-	11:57	12:12	12:23	12:33
36	-	11:14	11:22	-	11:30	11:37	11:48	11:58	-	12:09	12:24	12:35	12:45
32	11:30	-	-	11:40	11:48	11:55	12:06	12:16	-	12:27	12:42	12:53	1:03
36	-	11:44	11:52	-	12:00	12:07	12:18	12:28	-	12:39	12:54	1:05	1:15
PM Service — Servicio vespertino													
32	12:00	-	-	12:10	12:18	12:25	12:36	12:46	-	12:57	1:12	1:23	1:33
36	-	12:14	12:22	-	12:30	12:37	12:48	12:58	-	1:09	1:24	1:35	1:45
32	12:30	-	-	12:40	12:48	12:55	1:06	1:16	-	1:27	1:42	1:53	2:03
36	-	12:44	12:52	-	1:00	1:07	1:18	1:28	-	1:39	1:54	2:05	2:15
32	1:00	-	-	1:10	1:18	1:25	1:36	1:46	-	1:57	2:12	2:23	2:33
36	-	1:14	1:22	-	1:30	1:37	1:48	1:58	-	2:09	2:24	2:35	2:45
32	1:30	-	-	1:40	1:48	1:55	2:06	2:16	-	2:27	2:42	2:53	3:03
36	-	1:44	1:52	-	2:00	2:07	2:18	2:28	-	2:39	2:54	3:05	3:15
32	2:00	-	-	2:10	2:18	2:25	2:36	2:46	-	2:57	3:12	3:23	3:33
36	-	2:14	2:22	-	2:30	2:37	2:48	2:58	-	3:09	3:24	3:35	3:45
32	2:30	-	-	2:40	2:48	2:55	3:06	3:16	-	3:27	3:42	3:53	4:03
36	-	2:44	2:52	-	3:00	3:07	3:18	3:28	-	3:39	3:54	4:05	4:15
32	3:00	-	-	3:10	3:18	3:25	3:36	3:46	-	3:57	4:12	4:23	4:33
36	-	3:14	3:22	-	3:30	3:37	3:48	3:58	-	4:09	4:24	4:35	4:45
32	3:30	-	-	3:40	3:48	3:55	4:06	4:16	-	4:27	4:42	4:53	5:03
36	-	3:44	3:52	-	4:00	4:07	4:18	4:28	-	4:39	4:54	5:05	5:15
32	4:00	-	-	4:10	4:18	4:25	4:36	4:46	-	4:57	5:12	5:23	5:33
36	-	4:14	4:22	-	4:30	4:37	4:48	4:58	-	5:09	5:24	5:35	5:45
32	4:30	-	-	4:40	4:48	4:55	5:06	5:16	-	5:27	5:42	5:53	6:03
36	-	4:44	4:52	-	5:00	5:07	5:18	5:28	-	5:39	5:54	6:05	6:15
32	5:00	-	-	5:10	5:18	5:25	5:36	5:46	-	5:57	6:12	6:23	6:33
36	-	5:14	5:22	-	5:30	5:37	5:48	5:58	-	6:09	6:24	6:35	6:45
32	5:30	-	-	5:40	5:48	5:55	6:06	6:16	-	6:27	6:42	6:53	7:03
36	-	5:44	5:52	-	6:00	6:07	6:18	6:28	-	6:39	6:54	7:05	7:15
32	6:02	-	-	6:11	6:18	6:24	6:32	6:41	-	6:52	7:05	7:12	7:20
36	-	6:16	6:21	-	6:30	6:36	6:44	6:53	-	7:04	7:17	7:24	7:32
32	6:30	-	-	6:39	6:46	6:52	7:00	7:09	-	7:20	7:33	7:40	7:48
36	-	6:44	6:49	-	6:58	7:04	7:12	7:21	-	7:32	7:45	7:52	8:00

● — *Buses sign FOGGY BOTTOM STATION.*

32,36

Weekend only Pennsylvania Avenue Line

Westbound To Friendship Heights station

Saturday — En sábados

Route Number	Southern Ave	Naylor Road	Erie & 31st Sts. SE (Hillcrest)	Naylor & Good Hope Rds. SE	Pennsylvania & Minnesota Aves. SE (L'Enfant Square)	Pennsylvania Ave. & 8th St. SE (Eastern Market)	Pennsylvania Ave. & 7th St. NW (Archives)	I & 17th Sts. NW (Farragut Square)	Virginia Ave. & 21st St. NW (Potomac Park) ●	M & 31st Sts. NW (Georgetown)	Wisconsin & Cathedral Aves. NW (Massachusetts Ave.)	Wisconsin Ave. & Albemarle St. NW (Tenleytown-AU)	FRIENDSHIP HEIGHTS
PM Service — Servicio vespertino													
32	7:00	-	-	7:09	7:16	7:22	7:30	7:39	-	7:50	8:03	8:10	8:18
36	-	7:14	7:19	-	7:28	7:34	7:42	7:51	-	8:02	8:15	8:22	8:30
32	7:31	-	-	7:39	7:45	7:51	8:00	8:08	-	8:19	8:32	8:39	8:46
36	-	7:45	7:50	-	7:57	8:03	8:12	8:20	-	8:31	8:44	8:51	8:58
32	8:01	-	-	8:09	8:15	8:21	8:30	8:38	-	8:49	9:02	9:09	9:16
36	-	8:15	8:20	-	8:27	8:33	8:42	8:50	-	9:01	9:14	9:21	9:28
32	8:31	-	-	8:39	8:45	8:51	9:00	9:08	-	9:19	9:32	9:39	9:46
36	-	8:45	8:50	-	8:57	9:03	9:12	9:20	-	9:31	9:44	9:51	9:58
32	9:01	-	-	9:09	9:15	9:21	9:30	9:38	-	9:49	10:02	10:09	10:16
36	-	9:25	9:30	-	9:37	9:43	9:51	10:00	-	10:11	10:23	10:29	10:35
32/	9:25	-	-	9:32	9:38	9:44	9:52	10:01	10:11	-	-	-	-
32	9:48	-	-	9:55	10:01	10:07	10:15	10:24	-	10:35	10:47	10:53	10:59
36/	-	9:50	9:55	-	10:02	10:08	10:16	10:25	10:35	-	-	-	-
36	-	10:19	10:24	-	10:31	10:37	10:45	10:54	-	11:05	11:17	11:23	11:29
32/	10:20	-	-	10:27	10:33	10:39	10:47	10:56	11:06	-	-	-	-
32	10:48	-	-	10:55	11:01	11:07	11:15	11:24	-	11:35	11:47	11:53	11:59
36/	-	10:50	10:55	-	11:02	11:08	11:16	11:25	11:35	-	-	-	-
36	-	11:19	11:24	-	11:31	11:37	11:45	11:54	-	12:05	12:17	12:23	12:29
32	11:48	-	-	11:55	12:01	12:07	12:15	12:24	-	12:35	12:47	12:53	12:59
After Midnight Service — Servicio después de la medianoche													
36	-	12:19	12:24	-	12:30	12:36	12:43	12:50	-	12:59	1:09	1:13	1:19
32	12:48	-	-	12:55	1:00	1:06	1:13	1:20	-	1:29	1:39	1:43	1:49
36	-	1:18	1:23	-	1:29	1:35	1:42	1:49	-	1:58	2:08	2:12	2:18
32	1:47	-	-	1:54	1:59	2:05	2:12	2:19	-	2:28	2:38	2:42	2:48
36	-	2:18	2:23	-	2:29	2:35	2:42	2:49	-	2:58	3:08	3:12	3:18

● — *Buses sign FOGGY BOTTOM STATION.*

Westbound To Friendship Heights station

Saturday Supplemental — Sábados suplementario

Route Number	Southern Ave	Naylor & Good Hope Rds. SE	Pennsylvania & Minnesota Aves. SE (L'Enfant Square)	Pennsylvania Ave. & 8th St. SE (Eastern Market)	Pennsylvania Ave. & 7th St. NW (Archives)	10th St. & Pennsylvania Ave. NW (Federal Triangle)	I & 17th Sts. NW (Farragut Square)	Virginia Ave. & 21st St. NW (Potomac Park) ●	M & 31st Sts. NW (Georgetown)	Wisconsin & Cathedral Aves. NW (Massachusetts Ave.)	Wisconsin Ave. & Albemarle St. NW (Tenleytown-AU)	FRIENDSHIP HEIGHTS
AM Service — Servicio matutino												
32/	5:51	6:00	6:06	6:12	6:21	-	6:29	6:39	-	-	-	-
32/	6:27	6:36	6:42	6:48	6:57	-	7:05	7:15	-	-	-	-
32/	6:57	7:06	7:12	7:18	7:27	-	7:35	7:45	-	-	-	-
32/	7:27	7:36	7:42	7:48	7:57	-	8:05	8:15	-	-	-	-
32/	7:53	8:03	8:10	8:16	8:26	-	8:36	8:48	-	-	-	-
32/	8:23	8:33	8:40	8:46	8:56	-	9:06	9:18	-	-	-	-
PM Service — Servicio vespertino												
32	-	-	-	-	-	4:29	4:39	-	4:50	5:05	5:16	5:26
32	-	-	-	-	-	4:59	5:09	-	5:20	5:35	5:46	5:56
32	-	-	-	-	-	5:29	5:39	-	5:50	6:05	6:16	6:26
32	-	-	-	-	-	5:59	6:09	-	6:20	6:35	6:46	6:56

● — *Buses sign FOGGY BOTTOM STATION.*

On four Federal holidays, Columbus Day, Veterans' Day, Martin L. King Day, and Presidents' Day, Metrobus will run on a Saturday supplemental schedule. On these holidays, the supplemental trips will operate in addition to the regular Saturday trips.

32,36

Weekend only Pennsylvania Avenue Line

Eastbound To Southern Avenue/Naylor Road stations

Saturday — En sábados

Route Number	Friendship Heights	Wisconsin Ave. & Albemarle St. NW (Tenleytown-AU)	Wisconsin & Cathedral Aves. NW (Massachusetts Ave.)	M St. & Wisconsin Ave. NW (Georgetown)	Virginia Ave. & 21st St. NW (Potomac Park)	H St. & Madison Pl. NW (Lafayette Square)	Pennsylvania Ave. & 7th St. NW (Archives)	Pennsylvania Ave. & 8th St. SE (Eastern Market)	Pennsylvania & Minnesota Aves. SE (L'Enfant Square)	Naylor Rd. & Alabama Ave. SE	Erie & 31st Sts. SE (Hillcrest)	NAYLOR ROAD	SOUTHERN AVE
AM Service — Servicio matutino													
32	4:31	4:37	4:42	4:48	-	4:53	5:00	5:07	5:11	5:15	-	-	5:22
36	4:46	4:52	4:57	5:03	-	5:08	5:15	5:22	5:26	-	5:31	5:35	-
32	5:06	5:12	5:17	5:23	-	5:28	5:35	5:42	5:46	5:50	-	-	5:57
36	5:18	5:24	5:29	5:35	-	5:40	5:47	5:54	5:58	-	6:03	6:07	-
32	5:30	5:36	5:42	5:49	-	5:55	6:03	6:11	6:15	6:20	-	-	6:28
36	5:42	5:48	5:54	6:01	-	6:07	6:15	6:23	6:27	-	6:33	6:37	-
32	6:00	6:06	6:12	6:19	-	6:25	6:33	6:41	6:45	6:50	-	-	6:58
36	6:12	6:18	6:24	6:31	-	6:37	6:45	6:53	6:57	-	7:03	7:07	-
32	6:30	6:36	6:42	6:49	-	6:55	7:03	7:11	7:15	7:20	-	-	7:28
36	6:41	6:47	6:53	7:00	-	7:06	7:14	7:22	7:26	-	7:32	7:36	-
32	6:49	6:56	7:02	7:11	-	7:18	7:26	7:35	7:40	7:45	-	-	7:53
36	7:01	7:08	7:14	7:23	-	7:30	7:38	7:47	7:52	-	7:58	8:03	-
32	7:19	7:26	7:32	7:41	-	7:48	7:56	8:05	8:10	8:15	-	-	8:23
36	7:29	7:36	7:42	7:51	-	7:58	8:06	8:15	8:20	-	8:26	8:31	-
32	7:45	7:52	7:58	8:07	-	8:14	8:22	8:31	8:36	8:41	-	-	8:49
36	7:50	7:59	8:07	8:18	-	8:27	8:36	8:47	8:53	-	9:00	9:05	-
32	8:00	8:09	8:17	8:28	-	8:37	8:46	8:57	9:03	9:09	-	-	9:19
36	8:12	8:21	8:29	8:40	-	8:49	8:58	9:09	9:15	-	9:22	9:27	-
32	8:30	8:39	8:47	8:58	-	9:07	9:16	9:27	9:33	9:39	-	-	9:49
36	8:42	8:51	8:59	9:10	-	9:19	9:28	9:39	9:45	-	9:52	9:57	-
32	9:00	9:09	9:17	9:28	-	9:37	9:46	9:57	10:03	10:09	-	-	10:19
36	9:12	9:21	9:29	9:40	-	9:49	9:58	10:09	10:15	-	10:22	10:27	-
32	9:30	9:39	9:47	9:58	-	10:07	10:16	10:27	10:33	10:39	-	-	10:49
36	9:42	9:51	9:59	10:10	-	10:19	10:28	10:39	10:45	-	10:52	10:57	-
32	9:58	10:07	10:15	10:26	-	10:35	10:44	10:55	11:01	11:07	-	-	11:17
36	10:03	10:14	10:26	10:42	-	10:53	11:03	11:15	11:21	-	11:30	11:35	-
32	10:16	10:27	10:39	10:55	-	11:06	11:16	11:28	11:34	11:41	-	-	11:51
36	10:28	10:39	10:51	11:07	-	11:18	11:28	11:40	11:46	-	11:55	12:00	-
32	10:46	10:57	11:09	11:25	-	11:36	11:46	11:58	12:04	12:11	-	-	12:21
36	10:58	11:09	11:21	11:37	-	11:48	11:58	12:10	12:16	-	12:25	12:30	-
32	11:16	11:27	11:39	11:55	-	12:06	12:16	12:28	12:34	12:41	-	-	12:51
36	11:28	11:39	11:51	12:07	-	12:18	12:28	12:40	12:46	-	12:55	1:00	-
32	11:46	11:57	12:09	12:25	-	12:36	12:46	12:58	1:04	1:11	-	-	1:21
36	11:58	12:09	12:21	12:37	-	12:48	12:58	1:10	1:16	-	1:25	1:30	-
PM Service — Servicio vespertino													
32	12:16	12:27	12:39	12:55	-	1:06	1:16	1:28	1:34	1:41	-	-	1:51
36	12:28	12:39	12:51	1:07	-	1:18	1:28	1:40	1:46	-	1:55	2:00	-
32	12:46	12:57	1:09	1:25	-	1:36	1:46	1:58	2:04	2:11	-	-	2:21
36	12:58	1:09	1:21	1:37	-	1:48	1:58	2:10	2:16	-	2:25	2:30	-
32	1:16	1:27	1:39	1:55	-	2:06	2:16	2:28	2:34	2:41	-	-	2:51
36	1:28	1:39	1:51	2:07	-	2:18	2:28	2:40	2:46	-	2:55	3:00	-
32	1:46	1:57	2:09	2:25	-	2:36	2:46	2:58	3:04	3:11	-	-	3:21
36	1:58	2:09	2:21	2:37	-	2:48	2:58	3:10	3:16	-	3:25	3:30	-
32	2:16	2:27	2:39	2:55	-	3:06	3:16	3:28	3:34	3:41	-	-	3:51
36	2:28	2:39	2:51	3:07	-	3:18	3:28	3:40	3:46	-	3:55	4:00	-
32	2:46	2:57	3:09	3:25	-	3:36	3:46	3:58	4:04	4:11	-	-	4:21
36	2:58	3:09	3:21	3:37	-	3:48	3:58	4:10	4:16	-	4:25	4:30	-
32	3:16	3:27	3:39	3:55	-	4:06	4:16	4:28	4:34	4:41	-	-	4:51
36	3:28	3:39	3:51	4:07	-	4:18	4:28	4:40	4:46	-	4:55	5:00	-
32	3:46	3:57	4:09	4:25	-	4:36	4:46	4:58	5:04	5:11	-	-	5:21
36	3:58	4:09	4:21	4:37	-	4:48	4:58	5:10	5:16	-	5:25	5:30	-
32	4:16	4:27	4:39	4:55	-	5:06	5:16	5:28	5:34	5:41	-	-	5:51
36	4:28	4:39	4:51	5:07	-	5:18	5:28	5:40	5:46	-	5:55	6:00	-
32	4:46	4:57	5:09	5:25	-	5:36	5:46	5:58	6:04	6:11	-	-	6:21
36	4:58	5:09	5:21	5:37	-	5:48	5:58	6:10	6:16	-	6:25	6:30	-
32	5:16	5:27	5:39	5:55	-	6:06	6:16	6:28	6:34	6:41	-	-	6:51
36	5:28	5:39	5:51	6:07	-	6:18	6:28	6:40	6:46	-	6:55	7:00	-

32,36

Weekend only Pennsylvania Avenue Line

Eastbound To Southern Avenue/Naylor Road stations

Saturday — En sábados

Route Number	Friendship Heights	Wisconsin Ave. & Albemarle St. NW (Tenleytown-AU)	Wisconsin & Cathedral Aves. NW (Massachusetts Ave.)	M St. & Wisconsin Ave. NW (Georgetown)	Virginia Ave. & 21st St. NW (Potomac Park)	H St. & Madison Pl. NW (Lafayette Square)	Pennsylvania Ave. & 7th St. NW (Archives)	Pennsylvania Ave. & 8th St. SE (Eastern Market)	Pennsylvania & Minnesota Aves. SE (L'Enfant Square)	Naylor Rd. & Alabama Ave. SE	Erie & 31st Sts. SE (Hillcrest)	NAYLOR ROAD	SOUTHERN AVE
PM Service — Servicio vespertino													
32	5:48	5:59	6:08	6:22	-	6:32	6:41	6:50	6:56	7:03	-	-	7:12
36	6:02	6:13	6:22	6:36	-	6:46	6:55	7:04	7:10	-	7:19	7:24	-
32	6:20	6:31	6:40	6:54	-	7:04	7:13	7:22	7:28	7:35	-	-	7:44
36	6:34	6:45	6:54	7:08	-	7:18	7:27	7:36	7:42	-	7:51	7:56	-
32	6:54	7:05	7:14	7:28	-	7:38	7:47	7:56	8:02	8:09	-	-	8:18
36	7:08	7:19	7:28	7:42	-	7:52	8:01	8:10	8:16	-	8:25	8:30	-
32	7:28	7:39	7:48	8:02	-	8:12	8:21	8:30	8:36	8:43	-	-	8:52
36	7:50	8:01	8:10	8:24	-	8:34	8:43	8:52	8:58	-	9:07	9:12	-
32	-	-	-	-	8:29	8:39	8:48	8:56	9:02	9:08	-	-	9:17
32	8:22	8:31	8:39	8:51	-	9:01	9:10	9:18	9:24	9:30	-	-	9:39
36	-	-	-	-	8:56	9:06	9:15	9:23	9:29	-	9:36	9:42	-
36	8:52	9:01	9:09	9:21	-	9:31	9:40	9:48	9:54	-	10:01	10:07	-
32	-	-	-	-	9:26	9:36	9:45	9:53	9:59	10:05	-	-	10:14
32	9:26	9:35	9:43	9:55	-	10:05	10:12	10:20	10:25	10:31	-	-	10:39
36	-	-	-	-	9:58	10:08	10:15	10:23	10:28	-	10:35	10:40	-
36	9:56	10:05	10:13	10:25	-	10:35	10:42	10:50	10:55	-	11:02	11:07	-
32	-	-	-	-	10:30	10:40	10:47	10:55	11:00	11:06	-	-	11:14
32	10:26	10:35	10:43	10:55	-	11:05	11:12	11:20	11:25	11:31	-	-	11:39
36	-	-	-	-	11:00	11:10	11:17	11:25	11:30	-	11:37	11:42	-
36	10:56	11:05	11:13	11:25	-	11:35	11:42	11:50	11:55	-	12:02	12:07	-
32	-	-	-	-	11:30	11:40	11:47	11:55	12:00	12:06	-	-	12:14
32	11:26	11:35	11:43	11:55	-	12:05	12:12	12:20	12:25	12:31	-	-	12:39
After Midnight Service — Servicio después de la medianoche													
36	-	-	-	-	12:00	12:10	12:17	12:25	12:30	-	12:37	12:42	-
36	12:10	12:17	12:23	12:31	-	12:38	12:44	12:51	12:55	-	1:02	1:07	-
32	12:40	12:47	12:53	1:01	-	1:08	1:14	1:21	1:25	1:29	-	-	1:37
36	1:10	1:17	1:23	1:31	-	1:38	1:44	1:51	1:55	-	2:02	2:07	-
32	1:40	1:47	1:53	2:01	-	2:08	2:14	2:21	2:25	2:29	-	-	2:37

Eastbound To Southern Avenue station

Saturday Supplemental — Sábados suplementario

Route Number	Fort Dr. & Albemarle St. NW (Tenleytown-AU)	Wisconsin Ave. & Albemarle St. NW (Tenleytown-AU)	Wisconsin & Cathedral Aves. NW (Massachusetts Ave.)	M St. & Wisconsin Ave. NW (Georgetown)	Virginia Ave. & 21st St. NW (Potomac Park)	H St. & Madison Pl. NW (Lafayette Square)	Pennsylvania Ave. & 7th St. NW (ARCHIVES)	Pennsylvania Ave. & 8th St. SE (Eastern Market)	Pennsylvania & Minnesota Aves. SE (L'Enfant Square)	Naylor Rd. & Alabama Ave. SE	SOUTHERN AVE
AM Service — Servicio matutino											
32/	7:43	7:44	7:50	7:59	-	8:06	8:14	-	-	-	-
32/	8:14	8:15	8:23	8:34	-	8:43	8:52	-	-	-	-
32/	8:29	8:30	8:38	8:49	-	8:58	9:07	-	-	-	-
32/	8:44	8:45	8:53	9:04	-	9:13	9:22	-	-	-	-
PM Service — Servicio vespertino											
32	-	-	-	-	3:12	3:23	3:33	3:45	3:51	3:58	4:08
32	-	-	-	-	3:42	3:53	4:03	4:15	4:21	4:28	4:38
32	-	-	-	-	4:12	4:23	4:33	4:45	4:51	4:58	5:08
32	-	-	-	-	4:42	4:53	5:03	5:15	5:21	5:28	5:38
32	-	-	-	-	5:12	5:23	5:33	5:45	5:51	5:58	6:08
32	-	-	-	-	5:42	5:53	6:03	6:15	6:21	6:28	6:38

On four Federal holidays, Columbus Day, Veterans' Day, Martin L. King Day, and Presidents' Day, Metrobus will run on a Saturday supplemental schedule. On these holidays, the supplemental trips will operate in addition to the regular Saturday trips.

32,36

Weekend only Pennsylvania Avenue Line

Westbound To Friendship Heights station

Sunday — En domingo

Route Number	Southern Ave Ⓜ	Naylor Road Ⓜ	Erie & 31st Sts. SE (Hillcrest)	Naylor & Good Hope Rds. SE	Pennsylvania & Minnesota Aves. SE (L'Enfant Square)	Pennsylvania Ave. & 8th St. SE (Eastern Market) Ⓜ	Pennsylvania Ave. & 7th St. NW (Archives) Ⓜ	I & 17th Sts. NW (Farragut Square)	Virginia Ave. & 21st St. NW (Potomac Park) ●	M & 31st Sts. NW (Georgetown)	Wisconsin & Cathedral Aves. NW (Massachusetts Ave.)	Wisconsin Ave. & Albemarle St. NW (Tenleytown-AU) Ⓜ	FRIENDSHIP HEIGHTS Ⓜ
AM Service — Servicio matutino													
32	4:41	-	-	4:48	4:52	4:58	5:06	5:15	-	5:22	5:30	5:35	5:42
32	5:11	-	-	5:18	5:22	5:28	5:36	5:45	-	5:52	6:00	6:05	6:12
36	-	5:19	5:24	-	5:30	5:36	5:44	5:53	-	6:00	6:08	6:13	6:20
32	5:41	-	-	5:51	5:56	6:02	6:11	6:19	-	6:26	6:34	6:40	6:48
36	-	6:09	6:14	-	6:21	6:27	6:36	6:44	-	6:51	6:59	7:05	7:13
32	6:21	-	-	6:31	6:38	6:44	6:54	7:03	-	7:11	7:21	7:28	7:37
36	-	6:46	6:52	-	6:58	7:04	7:14	7:23	-	7:31	7:41	7:48	7:57
32	7:01	-	-	7:11	7:18	7:24	7:34	7:43	-	7:51	8:01	8:08	8:17
36	-	7:26	7:32	-	7:38	7:44	7:54	8:03	-	8:11	8:21	8:28	8:37
32	7:41	-	-	7:51	7:58	8:04	8:14	8:23	-	8:31	8:41	8:48	8:57
36	-	8:07	8:13	-	8:19	8:25	8:35	8:44	-	8:52	9:02	9:09	9:18
32	8:21	-	-	8:31	8:38	8:44	8:54	9:03	-	9:11	9:21	9:28	9:37
36	-	8:38	8:44	-	8:50	8:56	9:06	9:15	-	9:23	9:33	9:40	9:49
32	8:51	-	-	9:03	9:10	9:16	9:26	9:36	-	9:46	10:00	10:09	10:18
36	-	9:08	9:14	-	9:22	9:28	9:38	9:48	-	9:58	10:12	10:21	10:30
32	9:23	-	-	9:35	9:42	9:48	9:58	10:08	-	10:18	10:32	10:41	10:50
36	-	9:40	9:46	-	9:54	10:00	10:10	10:20	-	10:30	10:44	10:53	11:02
32	9:53	-	-	10:05	10:12	10:18	10:28	10:38	-	10:48	11:02	11:11	11:20
36	-	10:10	10:16	-	10:24	10:30	10:40	10:50	-	11:00	11:14	11:23	11:32
32	10:23	-	-	10:35	10:42	10:48	10:58	11:08	-	11:18	11:32	11:41	11:50
36	-	10:40	10:46	-	10:54	11:00	11:10	11:20	-	11:30	11:44	11:53	12:02
32	10:53	-	-	11:05	11:12	11:18	11:28	11:38	-	11:48	12:02	12:11	12:20
36	-	11:10	11:16	-	11:24	11:30	11:40	11:50	-	12:00	12:14	12:23	12:32
32	11:25	-	-	11:37	11:44	11:50	12:00	12:10	-	12:20	12:34	12:43	12:52
36	-	11:42	11:48	-	11:56	12:02	12:12	12:22	-	12:32	12:46	12:55	1:04
32	11:55	-	-	12:07	12:14	12:20	12:30	12:40	-	12:50	1:04	1:13	1:22

● — *Buses sign FOGGY BOTTOM STATION.*

32,36

Weekend only Pennsylvania Avenue Line

Westbound To Friendship Heights station

Sunday — En domingo

Route Number	Southern Ave Metro	Naylor Road Metro	Erie & 31st Sts. SE (Hillcrest)	Naylor & Good Hope Rds. SE	Pennsylvania & Minnesota Aves. SE (L'Enfant Square)	Pennsylvania Ave. & 8th St. SE (Eastern Market) Metro	Pennsylvania Ave. & 7th St. NW (Archives) Metro	I & 17th Sts. NW (Farragut Square)	Virginia Ave. & 21st St. NW (Potomac Park) ●	M & 31st Sts. NW (Georgetown)	Wisconsin & Cathedral Aves. NW (Massachusetts Ave.)	Wisconsin Ave. & Albemarle St. NW (Tenleytown-AU) Metro	FRIENDSHIP HEIGHTS Metro
PM Service — Servicio vespertino													
36	-	12:12	12:18	-	12:26	12:32	12:42	12:52	-	1:02	1:16	1:25	1:34
32	12:27	-	-	12:39	12:46	12:52	1:02	1:12	-	1:22	1:36	1:45	1:54
36	-	12:44	12:50	-	12:58	1:04	1:14	1:24	-	1:34	1:48	1:57	2:06
32	12:57	-	-	1:09	1:16	1:22	1:32	1:42	-	1:52	2:06	2:15	2:24
36	-	1:14	1:20	-	1:28	1:34	1:44	1:54	-	2:04	2:18	2:27	2:36
32	1:27	-	-	1:39	1:46	1:52	2:02	2:12	-	2:22	2:36	2:45	2:54
36	-	1:44	1:50	-	1:58	2:04	2:14	2:24	-	2:34	2:48	2:57	3:06
32	1:57	-	-	2:09	2:16	2:22	2:32	2:42	-	2:52	3:06	3:15	3:24
36	-	2:14	2:20	-	2:28	2:34	2:44	2:54	-	3:04	3:18	3:27	3:36
32	2:27	-	-	2:39	2:46	2:52	3:02	3:12	-	3:22	3:36	3:45	3:54
36	-	2:44	2:50	-	2:58	3:04	3:14	3:24	-	3:34	3:48	3:57	4:06
32	2:57	-	-	3:09	3:16	3:22	3:32	3:42	-	3:52	4:06	4:15	4:24
36	-	3:14	3:20	-	3:28	3:34	3:44	3:54	-	4:04	4:18	4:27	4:36
32	3:27	-	-	3:39	3:46	3:52	4:02	4:12	-	4:22	4:36	4:45	4:54
36	-	3:44	3:50	-	3:58	4:04	4:14	4:24	-	4:34	4:48	4:57	5:06
32	3:57	-	-	4:09	4:16	4:22	4:32	4:42	-	4:52	5:06	5:15	5:24
36	-	4:14	4:20	-	4:28	4:34	4:44	4:54	-	5:04	5:18	5:27	5:36
32	4:27	-	-	4:39	4:46	4:52	5:02	5:12	-	5:22	5:36	5:45	5:54
36	-	4:44	4:50	-	4:58	5:04	5:14	5:24	-	5:34	5:48	5:57	6:06
32	4:57	-	-	5:09	5:16	5:22	5:32	5:42	-	5:52	6:06	6:15	6:24
36	-	5:14	5:20	-	5:28	5:34	5:44	5:54	-	6:04	6:18	6:27	6:36
32	5:27	-	-	5:39	5:46	5:52	6:02	6:12	-	6:22	6:36	6:45	6:54
36	-	5:44	5:50	-	5:58	6:04	6:14	6:24	-	6:34	6:48	6:57	7:06
32	5:54	-	-	6:06	6:13	6:19	6:29	6:39	-	6:49	7:03	7:12	7:21
36	-	6:13	6:18	-	6:25	6:31	6:39	6:47	-	6:55	7:05	7:11	7:18
32	6:28	-	-	6:38	6:43	6:49	6:57	7:05	-	7:13	7:23	7:29	7:36
36	-	6:43	6:48	-	6:55	7:01	7:09	7:17	-	7:25	7:35	7:41	7:48
32	6:58	-	-	7:08	7:13	7:19	7:27	7:35	-	7:43	7:53	7:59	8:06
36	-	7:13	7:18	-	7:25	7:31	7:39	7:47	-	7:55	8:05	8:11	8:18
32	7:28	-	-	7:38	7:43	7:49	7:57	8:05	-	8:13	8:23	8:29	8:36
36	-	7:43	7:48	-	7:55	8:01	8:09	8:17	-	8:25	8:35	8:41	8:48
32	7:58	-	-	8:08	8:13	8:19	8:27	8:35	-	8:43	8:53	8:59	9:06
36	-	8:13	8:18	-	8:25	8:31	8:39	8:47	-	8:55	9:05	9:11	9:18
32	8:28	-	-	8:38	8:43	8:49	8:57	9:05	-	9:13	9:23	9:29	9:36
36	-	8:43	8:48	-	8:55	9:01	9:09	9:17	-	9:25	9:35	9:41	9:48
32	8:58	-	-	9:08	9:13	9:19	9:27	9:35	-	9:43	9:53	9:59	10:06
36	-	9:31	9:36	-	9:43	9:49	9:57	10:05	-	10:13	10:23	10:29	10:36
32/	9:30	-	-	9:40	9:45	9:51	9:59	10:07	10:17	-	-	-	-
36/	-	9:55	10:00	-	10:07	10:13	10:21	10:29	10:39	-	-	-	-
32	9:58	-	-	10:08	10:13	10:19	10:27	10:35	-	10:43	10:53	10:59	11:06
36	-	10:29	10:34	-	10:40	10:46	10:54	11:02	-	11:09	11:18	11:23	11:29
32/	10:30	-	-	10:37	10:42	10:48	10:56	11:04	11:14	-	-	-	-
36/	-	10:55	11:00	-	11:06	11:12	11:20	11:28	11:38	-	-	-	-
32	10:58	-	-	11:05	11:10	11:16	11:24	11:32	-	11:39	11:48	11:53	11:59
36	-	11:25	11:30	-	11:36	11:42	11:50	11:57	-	12:02	12:08	12:12	12:17
32	11:50	-	-	11:58	12:02	12:08	12:16	12:23	-	12:28	12:34	12:38	12:43
After Midnight Service — Servicio después de la medianoche													
36	-	12:21	12:26	-	12:32	12:38	12:46	12:53	-	12:58	1:04	1:08	1:13
32	12:50	-	-	12:58	1:02	1:08	1:16	1:23	-	1:28	1:34	1:38	1:43
36	-	1:15	1:20	-	1:26	1:32	1:40	1:47	-	1:52	1:58	2:02	2:07
32	1:40	-	-	1:48	1:52	1:58	2:06	2:13	-	2:18	2:24	2:28	2:33
36	-	2:10	2:15	-	2:21	2:27	2:35	2:42	-	2:47	2:53	2:57	3:02

● — *Buses sign FOGGY BOTTOM STATION.*

32,36

Weekend only Pennsylvania Avenue Line

Eastbound To Southern Avenue/Naylor Road stations

Sunday — En domingo

Route Number	Friendship Heights	Wisconsin Ave. & Albemarle St. NW (Tenleytown-AU)	Wisconsin & Cathedral Aves. NW (Massachusetts Ave.)	M St. & Wisconsin Ave. NW (Georgetown)	Virginia Ave. & 21st St. NW (Potomac Park)	H St. & Madison Pl. NW (Lafayette Square)	Pennsylvania Ave. & 7th St. NW (Archives)	Pennsylvania Ave. & 8th St. SE (Eastern Market)	Pennsylvania & Minnesota Aves. SE (L'Enfant Square)	Naylor Rd. & Alabama Ave. SE	Erie & 31st Sts. SE (Hillcrest)	NAYLOR ROAD	SOUTHERN AVE
AM Service — Servicio matutino													
32	4:27	4:35	4:40	4:46	-	4:52	4:59	5:06	5:11	5:15	-	-	5:25
36	4:51	4:59	5:04	5:10	-	5:16	5:23	5:30	5:35	-	5:41	5:46	-
32	5:11	5:19	5:24	5:30	-	5:36	5:43	5:50	5:55	5:59	-	-	6:09
36	5:31	5:39	5:44	5:50	-	5:56	6:03	6:10	6:15	-	6:21	6:26	-
32	5:51	5:59	6:04	6:10	-	6:16	6:23	6:30	6:35	6:39	-	-	6:49
36	6:11	6:19	6:24	6:30	-	6:36	6:43	6:50	6:55	-	7:01	7:06	-
32	6:31	6:39	6:44	6:50	-	6:56	7:03	7:10	7:15	7:19	-	-	7:29
36	6:43	6:51	6:57	7:06	-	7:13	7:22	7:30	7:35	-	7:42	7:47	-
32	7:01	7:09	7:15	7:24	-	7:31	7:40	7:48	7:53	7:58	-	-	8:08
36	7:14	7:22	7:28	7:37	-	7:44	7:53	8:01	8:06	-	8:13	8:18	-
32	7:31	7:39	7:45	7:54	-	8:01	8:10	8:18	8:23	8:28	-	-	8:38
36	7:43	7:51	7:57	8:06	-	8:13	8:22	8:30	8:35	-	8:42	8:47	-
32	8:00	8:09	8:17	8:26	-	8:34	8:42	8:50	8:56	9:01	-	-	9:11
36	8:12	8:21	8:29	8:38	-	8:46	8:54	9:02	9:08	-	9:15	9:20	-
32	8:30	8:39	8:47	8:56	-	9:04	9:12	9:20	9:26	9:31	-	-	9:41
36	8:42	8:51	8:59	9:08	-	9:16	9:24	9:32	9:38	-	9:45	9:50	-
32	9:00	9:09	9:17	9:26	-	9:34	9:42	9:50	9:56	10:01	-	-	10:11
36	9:12	9:21	9:29	9:38	-	9:46	9:54	10:02	10:08	-	10:15	10:20	-
32	9:30	9:39	9:47	9:56	-	10:04	10:12	10:20	10:26	10:31	-	-	10:41
36	9:37	9:47	9:55	10:05	-	10:15	10:24	10:33	10:39	-	10:46	10:51	-
32	9:55	10:05	10:13	10:23	-	10:33	10:42	10:51	10:57	11:05	-	-	11:15
36	10:07	10:17	10:25	10:35	-	10:45	10:54	11:03	11:09	-	11:16	11:21	-
32	10:25	10:35	10:43	10:53	-	11:03	11:12	11:21	11:27	11:35	-	-	11:45
36	10:35	10:45	10:53	11:03	-	11:13	11:22	11:31	11:37	-	11:44	11:49	-
32	10:50	11:00	11:09	11:22	-	11:32	11:42	11:52	11:58	12:05	-	-	12:16
36	11:02	11:12	11:21	11:34	-	11:44	11:54	12:04	12:10	-	12:18	12:24	-
32	11:20	11:30	11:39	11:52	-	12:02	12:12	12:22	12:28	12:35	-	-	12:46
36	11:32	11:42	11:51	12:04	-	12:14	12:24	12:34	12:40	-	12:48	12:54	-
32	11:50	12:00	12:09	12:22	-	12:32	12:42	12:52	12:58	1:05	-	-	1:16

32,36

Weekend only Pennsylvania Avenue Line

Eastbound To Southern Avenue/Naylor Road stations

Sunday — En domingo

Route Number	Friendship Heights	Wisconsin Ave. & Albemarle St. NW (Tenleytown-AU)	Wisconsin & Cathedral Aves. NW (Massachusetts Ave.)	M St. & Wisconsin Ave. NW (Georgetown)	Virginia Ave. & 21st St. NW (Potomac Park)	H St. & Madison Pl. NW (Lafayette Square)	Pennsylvania Ave. & 7th St. NW (Archives)	Pennsylvania Ave. & 8th St. SE (Eastern Market)	Pennsylvania & Minnesota Aves. SE (L'Enfant Square)	Naylor Rd. & Alabama Ave. SE	Erie & 31st Sts. SE (Hillcrest)	NAYLOR ROAD	SOUTHERN AVE
PM Service — Servicio vespertino													
36	12:02	12:12	12:21	12:34	-	12:44	12:54	1:04	1:10	-	1:18	1:24	-
32	12:20	12:30	12:39	12:52	-	1:02	1:12	1:22	1:28	1:35	-	-	1:46
36	12:32	12:42	12:51	1:04	-	1:14	1:24	1:34	1:40	-	1:48	1:54	-
32	12:50	1:00	1:09	1:22	-	1:32	1:42	1:52	1:58	2:05	-	-	2:16
36	1:02	1:12	1:21	1:34	-	1:44	1:54	2:04	2:10	-	2:18	2:24	-
32	1:20	1:30	1:39	1:52	-	2:02	2:12	2:22	2:28	2:35	-	-	2:46
36	1:32	1:42	1:51	2:04	-	2:14	2:24	2:34	2:40	-	2:48	2:54	-
32	1:50	2:00	2:09	2:22	-	2:32	2:42	2:52	2:58	3:05	-	-	3:16
36	2:02	2:12	2:21	2:34	-	2:44	2:54	3:04	3:10	-	3:18	3:24	-
32	2:20	2:30	2:39	2:52	-	3:02	3:12	3:22	3:28	3:35	-	-	3:46
36	2:32	2:42	2:51	3:04	-	3:14	3:24	3:34	3:40	-	3:48	3:54	-
32	2:50	3:00	3:09	3:22	-	3:32	3:42	3:52	3:58	4:05	-	-	4:16
36	3:02	3:12	3:21	3:34	-	3:44	3:54	4:04	4:10	-	4:18	4:24	-
32	3:20	3:30	3:39	3:52	-	4:02	4:12	4:22	4:28	4:35	-	-	4:46
36	3:32	3:42	3:51	4:04	-	4:14	4:24	4:34	4:40	-	4:48	4:54	-
32	3:50	4:00	4:09	4:22	-	4:32	4:42	4:52	4:58	5:05	-	-	5:16
36	4:04	4:13	4:21	4:32	-	4:42	4:51	5:00	5:06	-	5:14	5:19	-
32	4:24	4:33	4:41	4:52	-	5:02	5:11	5:20	5:26	5:32	-	-	5:43
36	4:38	4:47	4:55	5:06	-	5:16	5:25	5:34	5:40	-	5:48	5:53	-
32	4:58	5:07	5:15	5:26	-	5:36	5:45	5:54	6:00	6:06	-	-	6:17
36	5:10	5:19	5:27	5:38	-	5:48	5:57	6:06	6:12	-	6:20	6:25	-
32	5:28	5:37	5:45	5:56	-	6:06	6:15	6:24	6:30	6:36	-	-	6:47
36	5:40	5:49	5:57	6:08	-	6:18	6:27	6:36	6:42	-	6:50	6:55	-
32	5:58	6:07	6:15	6:26	-	6:36	6:45	6:54	7:00	7:06	-	-	7:17
36	6:10	6:19	6:27	6:38	-	6:48	6:57	7:06	7:12	-	7:20	7:25	-
32	6:28	6:37	6:45	6:56	-	7:06	7:15	7:24	7:30	7:36	-	-	7:47
36	6:40	6:49	6:57	7:08	-	7:18	7:27	7:36	7:42	-	7:50	7:55	-
32	6:58	7:07	7:15	7:26	-	7:36	7:45	7:54	8:00	8:06	-	-	8:17
36	7:10	7:19	7:27	7:38	-	7:48	7:57	8:06	8:12	-	8:20	8:25	-
32	7:28	7:37	7:45	7:56	-	8:06	8:15	8:24	8:30	8:36	-	-	8:47
36	7:58	8:07	8:15	8:26	-	8:36	8:45	8:54	9:00	-	9:08	9:13	-
32	-	-	-	-	8:31	8:41	8:50	8:59	9:05	9:11	-	-	9:22
32	8:28	8:37	8:45	8:56	-	9:06	9:15	9:24	9:30	9:36	-	-	9:47
36	-	-	-	-	9:01	9:11	9:20	9:29	9:35	-	9:43	9:48	-
36	8:58	9:07	9:15	9:26	-	9:36	9:45	9:54	10:00	-	10:08	10:13	-
32	-	-	-	-	9:31	9:41	9:50	9:59	10:05	10:11	-	-	10:22
32	9:28	9:37	9:45	9:56	-	10:06	10:15	10:24	10:30	10:36	-	-	10:47
36	-	-	-	-	10:01	10:11	10:20	10:29	10:35	-	10:43	10:48	-
36	10:02	10:10	10:16	10:25	-	10:34	10:43	10:50	10:56	-	11:02	11:07	-
32	-	-	-	-	10:30	10:39	10:48	10:55	11:01	11:06	-	-	11:16
32	10:32	10:40	10:46	10:55	-	11:04	11:13	11:20	11:26	11:31	-	-	11:41
36	-	-	-	-	11:00	11:09	11:18	11:25	11:31	-	11:37	11:42	-
36	11:02	11:10	11:16	11:25	-	11:34	11:43	11:50	11:56	-	12:02	12:07	-
32	-	-	-	-	11:30	11:39	11:48	11:55	12:01	12:06	-	-	12:16
32	11:32	11:40	11:46	11:55	-	12:04	12:13	12:20	12:26	12:31	-	-	12:41
After Midnight Service — Servicio después de la medianoche													
36	-	-	-	-	12:00	12:09	12:18	12:25	12:31	-	12:37	12:42	-
36	12:09	12:13	12:18	12:25	-	12:32	12:40	12:46	12:51	-	12:56	1:00	-
32	12:40	12:44	12:49	12:56	-	1:03	1:11	1:17	1:22	1:26	-	-	1:34
36	1:10	1:14	1:19	1:26	-	1:33	1:41	1:47	1:52	-	1:57	2:01	-
32	1:40	1:44	1:49	1:56	-	2:03	2:11	2:17	2:22	2:26	-	-	2:34

How to use this timetable

- Use the map to find the stops closest to where you will get on and off the bus.
- Select the schedule (Weekday, Saturday, Sunday) for when you will travel. Along the top of the schedule, find the stop at or nearest the point where you will get on the bus. Follow that column down to the time you want to leave.
- Use the same method to find the times the bus is scheduled to arrive at the stop where you will get off the bus.
- If the bus stop is not listed, use the time shown for the bus stop before it as the time to wait at the stop.
- The end-of-the-line or last stop is listed in ALL CAPS on the schedule.

Cómo Usar este Horario

- Use este mapa para localizar las paradas más cercanas a donde se subirá y bajará del autobús.
- Seleccione el horario (Entre semana, sábado, domingo) de cuando viajará. A lo largo de la parte superior del horario, localice la parada o el punto más cercano a la parada en la que se subirá al autobús. Siga esa columna hacia abajo hasta la hora en la que desee salir.
- Utilice el mismo método para localizar las horas en que el autobús está programado para llegar a la parada en donde desea bajarse del autobús.
- Si la parada del autobús no está listada use la hora que se muestra en la parada anterior como la hora de espera en la parada.
- El final de la ruta o la última parada del autobús aparece en letras MAYÚSCULAS en el horario.

English-Español Effective 12-29-13

32,36

Saturday & Sunday Only
Pennsylvania Avenue Line
(See separate timetable for weekday service)

metrobus

Serves these locations-
Brinda servicio a estas ubicaciones

- Friendship Heights station
- Wisconsin Ave. N.W.
- Tenleytown-AU station
- Washington National Cathedral
- Georgetown
- White House
- Federal Triangle
- The National Mall
- Capitol Hill
- Eastern Market station
- Potomac Ave station
- L'Enfant Square
- Hillcrest (36)
- Naylor and Good Hope Roads, SE (32)
- Naylor Road station (36)
- Southern Ave station (32)

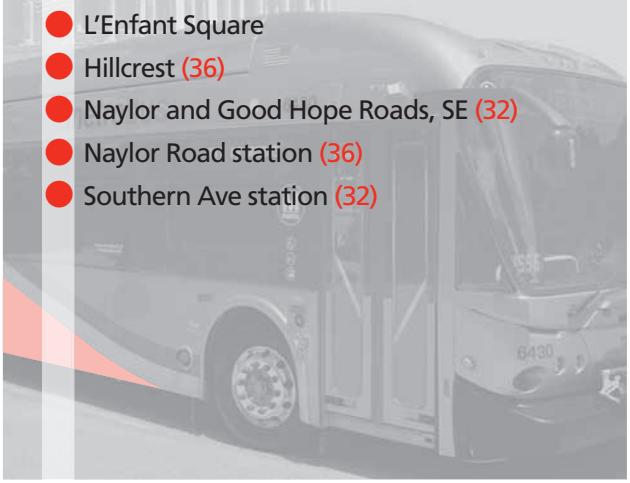

www.wmata.com
Information Anytime 202-637-7000 TTY 202-638-3780

Washington Metropolitan Area Transit Authority

A District of Columbia, Maryland and Virginia Transit Partnership

32,36
Pennsylvania Avenue Line

For route and schedule information
Call 202-637-7000
www.wmata.com

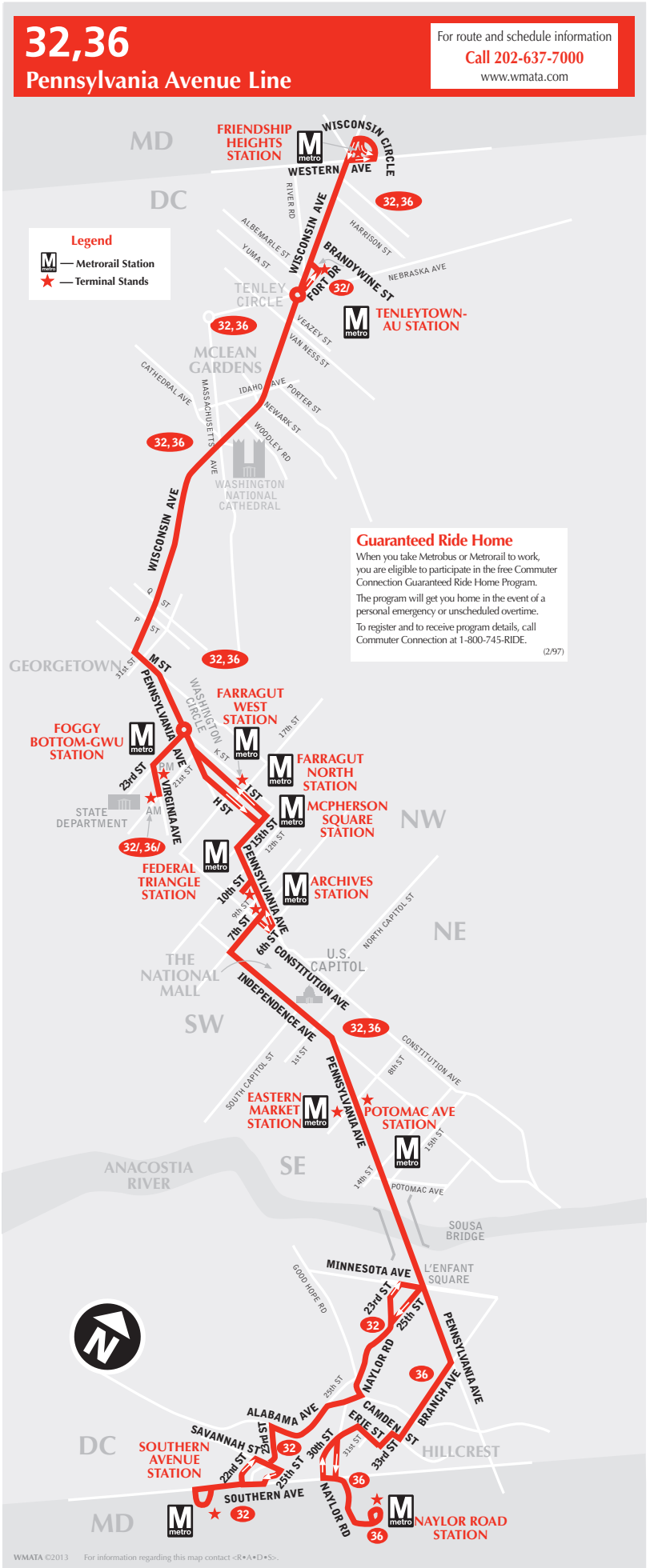

Guaranteed Ride Home

When you take Metrobus or Metrorail to work, you are eligible to participate in the free Commuter Connection Guaranteed Ride Home Program.

The program will get you home in the event of a personal emergency or unscheduled overtime.

To register and to receive program details, call Commuter Connection at 1-800-745-RIDE.

(2/97)

WMATA ©2013 For information regarding this map contact <R•A•D•S>.

32,36

Weekend only Pennsylvania Avenue Line

Westbound To Friendship Heights station

Saturday — En sábados

Route Number	Southern Ave Metro	Naylor Road Metro	Erie & 31st Sts. SE (Hillcrest)	Naylor & Good Hope Rds. SE	Pennsylvania & Minnesota Aves. SE (L'Enfant Square)	Pennsylvania Ave. & 8th St. SE (Eastern Market) Metro	Pennsylvania Ave. & 7th St. NW (Archives) Metro	I & 17th Sts. NW (Farragut Square)	Virginia Ave. & 21st St. NW (Potomac Park) ●	M & 31st Sts. NW (Georgetown)	Wisconsin & Cathedral Aves. NW (Massachusetts Ave.)	Wisconsin Ave. & Albemarle St. NW (Tenleytown-AU) Metro	FRIENDSHIP HEIGHTS Metro
AM Service — Servicio matutino													
32	4:40	-	-	4:49	4:53	4:59	5:07	5:15	-	5:22	5:29	5:35	5:40
32	5:10	-	-	5:19	5:23	5:29	5:37	5:45	-	5:52	5:59	6:05	6:10
36	-	5:23	5:28	-	5:33	5:39	5:47	5:55	-	6:02	6:09	6:15	6:20
32	5:37	-	-	5:46	5:52	5:58	6:07	6:15	-	6:23	6:31	6:37	6:43
36	-	5:49	5:56	-	6:02	6:08	6:17	6:25	-	6:33	6:41	6:47	6:53
32	6:10	-	-	6:19	6:25	6:31	6:40	6:48	-	6:56	7:04	7:10	7:16
36	-	6:24	6:31	-	6:37	6:43	6:52	7:00	-	7:08	7:16	7:22	7:28
32	6:40	-	-	6:49	6:55	7:01	7:10	7:18	-	7:26	7:34	7:40	7:46
36	-	6:54	7:01	-	7:07	7:13	7:22	7:30	-	7:38	7:46	7:52	7:58
32	7:10	-	-	7:19	7:25	7:31	7:40	7:48	-	7:56	8:04	8:10	8:16
36	-	7:24	7:31	-	7:37	7:43	7:52	8:00	-	8:08	8:16	8:22	8:28
32	7:40	-	-	7:49	7:55	8:01	8:10	8:18	-	8:26	8:34	8:40	8:46
36	-	7:48	7:55	-	8:04	8:10	8:20	8:30	-	8:38	8:49	8:56	9:05
32	8:05	-	-	8:15	8:22	8:28	8:38	8:48	-	8:56	9:07	9:14	9:23
36	-	8:18	8:25	-	8:34	8:40	8:50	9:00	-	9:08	9:19	9:26	9:35
32	8:35	-	-	8:45	8:52	8:58	9:08	9:18	-	9:26	9:37	9:44	9:53
36	-	8:48	8:55	-	9:04	9:10	9:20	9:30	-	9:38	9:49	9:56	10:05
32	9:05	-	-	9:15	9:22	9:28	9:38	9:48	-	9:56	10:07	10:14	10:23
36	-	9:16	9:24	-	9:32	9:39	9:50	10:00	-	10:11	10:26	10:37	10:47
32	9:30	-	-	9:40	9:48	9:55	10:06	10:16	-	10:27	10:42	10:53	11:03
36	-	9:44	9:52	-	10:00	10:07	10:18	10:28	-	10:39	10:54	11:05	11:15
32	10:00	-	-	10:10	10:18	10:25	10:36	10:46	-	10:57	11:12	11:23	11:33
36	-	10:14	10:22	-	10:30	10:37	10:48	10:58	-	11:09	11:24	11:35	11:45
32	10:30	-	-	10:40	10:48	10:55	11:06	11:16	-	11:27	11:42	11:53	12:03
36	-	10:44	10:52	-	11:00	11:07	11:18	11:28	-	11:39	11:54	12:05	12:15
32	11:00	-	-	11:10	11:18	11:25	11:36	11:46	-	11:57	12:12	12:23	12:33
36	-	11:14	11:22	-	11:30	11:37	11:48	11:58	-	12:09	12:24	12:35	12:45
32	11:30	-	-	11:40	11:48	11:55	12:06	12:16	-	12:27	12:42	12:53	1:03
36	-	11:44	11:52	-	12:00	12:07	12:18	12:28	-	12:39	12:54	1:05	1:15
PM Service — Servicio vespertino													
32	12:00	-	-	12:10	12:18	12:25	12:36	12:46	-	12:57	1:12	1:23	1:33
36	-	12:14	12:22	-	12:30	12:37	12:48	12:58	-	1:09	1:24	1:35	1:45
32	12:30	-	-	12:40	12:48	12:55	1:06	1:16	-	1:27	1:42	1:53	2:03
36	-	12:44	12:52	-	1:00	1:07	1:18	1:28	-	1:39	1:54	2:05	2:15
32	1:00	-	-	1:10	1:18	1:25	1:36	1:46	-	1:57	2:12	2:23	2:33
36	-	1:14	1:22	-	1:30	1:37	1:48	1:58	-	2:09	2:24	2:35	2:45
32	1:30	-	-	1:40	1:48	1:55	2:06	2:16	-	2:27	2:42	2:53	3:03
36	-	1:44	1:52	-	2:00	2:07	2:18	2:28	-	2:39	2:54	3:05	3:15
32	2:00	-	-	2:10	2:18	2:25	2:36	2:46	-	2:57	3:12	3:23	3:33
36	-	2:14	2:22	-	2:30	2:37	2:48	2:58	-	3:09	3:24	3:35	3:45
32	2:30	-	-	2:40	2:48	2:55	3:06	3:16	-	3:27	3:42	3:53	4:03
36	-	2:44	2:52	-	3:00	3:07	3:18	3:28	-	3:39	3:54	4:05	4:15
32	3:00	-	-	3:10	3:18	3:25	3:36	3:46	-	3:57	4:12	4:23	4:33
36	-	3:14	3:22	-	3:30	3:37	3:48	3:58	-	4:09	4:24	4:35	4:45
32	3:30	-	-	3:40	3:48	3:55	4:06	4:16	-	4:27	4:42	4:53	5:03
36	-	3:44	3:52	-	4:00	4:07	4:18	4:28	-	4:39	4:54	5:05	5:15
32	4:00	-	-	4:10	4:18	4:25	4:36	4:46	-	4:57	5:12	5:23	5:33
36	-	4:14	4:22	-	4:30	4:37	4:48	4:58	-	5:09	5:24	5:35	5:45
32	4:30	-	-	4:40	4:48	4:55	5:06	5:16	-	5:27	5:42	5:53	6:03
36	-	4:44	4:52	-	5:00	5:07	5:18	5:28	-	5:39	5:54	6:05	6:15
32	5:00	-	-	5:10	5:18	5:25	5:36	5:46	-	5:57	6:12	6:23	6:33
36	-	5:14	5:22	-	5:30	5:37	5:48	5:58	-	6:09	6:24	6:35	6:45
32	5:30	-	-	5:40	5:48	5:55	6:06	6:16	-	6:27	6:42	6:53	7:03
36	-	5:44	5:52	-	6:00	6:07	6:18	6:28	-	6:39	6:54	7:05	7:15
32	6:02	-	-	6:11	6:18	6:24	6:32	6:41	-	6:52	7:05	7:12	7:20
36	-	6:16	6:21	-	6:30	6:36	6:44	6:53	-	7:04	7:17	7:24	7:32
32	6:30	-	-	6:39	6:46	6:52	7:00	7:09	-	7:20	7:33	7:40	7:48
36	-	6:44	6:49	-	6:58	7:04	7:12	7:21	-	7:32	7:45	7:52	8:00

● — *Buses sign FOGGY BOTTOM STATION.*

32,36

Weekend only Pennsylvania Avenue Line

Westbound To Friendship Heights station

Saturday — En sábados

Route Number	Southern Ave	Naylor Road	Erie & 31st Sts. SE (Hillcrest)	Naylor & Good Hope Rds. SE	Pennsylvania & Minnesota Aves. SE (L'Enfant Square)	Pennsylvania Ave. & 8th St. SE (Eastern Market)	Pennsylvania Ave. & 7th St. NW (Archives)	I & 17th Sts. NW (Farragut Square)	Virginia Ave. & 21st St. NW (Potomac Park) ●	M & 31st Sts. NW (Georgetown)	Wisconsin & Cathedral Aves. NW (Massachusetts Ave.)	Wisconsin Ave. & Albemarle St. NW (Tenleytown-AU)	FRIENDSHIP HEIGHTS
PM Service — Servicio vespertino													
32	7:00	-	-	7:09	7:16	7:22	7:30	7:39	-	7:50	8:03	8:10	8:18
36	-	7:14	7:19	-	7:28	7:34	7:42	7:51	-	8:02	8:15	8:22	8:30
32	7:31	-	-	7:39	7:45	7:51	8:00	8:08	-	8:19	8:32	8:39	8:46
36	-	7:45	7:50	-	7:57	8:03	8:12	8:20	-	8:31	8:44	8:51	8:58
32	8:01	-	-	8:09	8:15	8:21	8:30	8:38	-	8:49	9:02	9:09	9:16
36	-	8:15	8:20	-	8:27	8:33	8:42	8:50	-	9:01	9:14	9:21	9:28
32	8:31	-	-	8:39	8:45	8:51	9:00	9:08	-	9:19	9:32	9:39	9:46
36	-	8:45	8:50	-	8:57	9:03	9:12	9:20	-	9:31	9:44	9:51	9:58
32	9:01	-	-	9:09	9:15	9:21	9:30	9:38	-	9:49	10:02	10:09	10:16
36	-	9:25	9:30	-	9:37	9:43	9:51	10:00	-	10:11	10:23	10:29	10:35
32/	9:25	-	-	9:32	9:38	9:44	9:52	10:01	10:11	-	-	-	-
32	9:48	-	-	9:55	10:01	10:07	10:15	10:24	-	10:35	10:47	10:53	10:59
36/	-	9:50	9:55	-	10:02	10:08	10:16	10:25	10:35	-	-	-	-
36	-	10:19	10:24	-	10:31	10:37	10:45	10:54	-	11:05	11:17	11:23	11:29
32/	10:20	-	-	10:27	10:33	10:39	10:47	10:56	11:06	-	-	-	-
32	10:48	-	-	10:55	11:01	11:07	11:15	11:24	-	11:35	11:47	11:53	11:59
36/	-	10:50	10:55	-	11:02	11:08	11:16	11:25	11:35	-	-	-	-
36	-	11:19	11:24	-	11:31	11:37	11:45	11:54	-	12:05	12:17	12:23	12:29
32	11:48	-	-	11:55	12:01	12:07	12:15	12:24	-	12:35	12:47	12:53	12:59
After Midnight Service — Servicio después de la medianoche													
36	-	12:19	12:24	-	12:30	12:36	12:43	12:50	-	12:59	1:09	1:13	1:19
32	12:48	-	-	12:55	1:00	1:06	1:13	1:20	-	1:29	1:39	1:43	1:49
36	-	1:18	1:23	-	1:29	1:35	1:42	1:49	-	1:58	2:08	2:12	2:18
32	1:47	-	-	1:54	1:59	2:05	2:12	2:19	-	2:28	2:38	2:42	2:48
36	-	2:18	2:23	-	2:29	2:35	2:42	2:49	-	2:58	3:08	3:12	3:18

● — *Buses sign FOGGY BOTTOM STATION.*

Westbound To Friendship Heights station

Saturday Supplemental — Sábados suplementario

Route Number	Southern Ave	Naylor & Good Hope Rds. SE	Pennsylvania & Minnesota Aves. SE (L'Enfant Square)	Pennsylvania Ave. & 8th St. SE (Eastern Market)	Pennsylvania Ave. & 7th St. NW (Archives)	10th St. & Pennsylvania Ave. NW (Federal Triangle)	I & 17th Sts. NW (Farragut Square)	Virginia Ave. & 21st St. NW (Potomac Park) ●	M & 31st Sts. NW (Georgetown)	Wisconsin & Cathedral Aves. NW (Massachusetts Ave.)	Wisconsin Ave. & Albemarle St. NW (Tenleytown-AU)	FRIENDSHIP HEIGHTS
AM Service — Servicio matutino												
32/	5:51	6:00	6:06	6:12	6:21	-	6:29	6:39	-	-	-	-
32/	6:27	6:36	6:42	6:48	6:57	-	7:05	7:15	-	-	-	-
32/	6:57	7:06	7:12	7:18	7:27	-	7:35	7:45	-	-	-	-
32/	7:27	7:36	7:42	7:48	7:57	-	8:05	8:15	-	-	-	-
32/	7:53	8:03	8:10	8:16	8:26	-	8:36	8:48	-	-	-	-
32/	8:23	8:33	8:40	8:46	8:56	-	9:06	9:18	-	-	-	-
PM Service — Servicio vespertino												
32	-	-	-	-	-	4:29	4:39	-	4:50	5:05	5:16	5:26
32	-	-	-	-	-	4:59	5:09	-	5:20	5:35	5:46	5:56
32	-	-	-	-	-	5:29	5:39	-	5:50	6:05	6:16	6:26
32	-	-	-	-	-	5:59	6:09	-	6:20	6:35	6:46	6:56

● — *Buses sign FOGGY BOTTOM STATION.*

On four Federal holidays, Columbus Day, Veterans' Day, Martin L. King Day, and Presidents' Day, Metrobus will run on a Saturday supplemental schedule. On these holidays, the supplemental trips will operate in addition to the regular Saturday trips.

32,36

Weekend only Pennsylvania Avenue Line

Eastbound To Southern Avenue/Naylor Road stations

Saturday — En sábados

Route Number	Friendship Heights	Wisconsin Ave. & Albemarle St. NW (Tenleytown-AU)	Wisconsin & Cathedral Aves. NW (Massachusetts Ave.)	M St. & Wisconsin Ave. NW (Georgetown)	Virginia Ave. & 21st St. NW (Potomac Park)	H St. & Madison Pl. NW (Lafayette Square)	Pennsylvania Ave. & 7th St. NW (Archives)	Pennsylvania Ave. & 8th St. SE (Eastern Market)	Pennsylvania & Minnesota Aves. SE (L'Enfant Square)	Naylor Rd. & Alabama Ave. SE	Erie & 31st Sts. SE (Hillcrest)	NAYLOR ROAD	SOUTHERN AVE
AM Service — Servicio matutino													
32	4:31	4:37	4:42	4:48	-	4:53	5:00	5:07	5:11	5:15	-	-	5:22
36	4:46	4:52	4:57	5:03	-	5:08	5:15	5:22	5:26	-	5:31	5:35	-
32	5:06	5:12	5:17	5:23	-	5:28	5:35	5:42	5:46	5:50	-	-	5:57
36	5:18	5:24	5:29	5:35	-	5:40	5:47	5:54	5:58	-	6:03	6:07	-
32	5:30	5:36	5:42	5:49	-	5:55	6:03	6:11	6:15	6:20	-	-	6:28
36	5:42	5:48	5:54	6:01	-	6:07	6:15	6:23	6:27	-	6:33	6:37	-
32	6:00	6:06	6:12	6:19	-	6:25	6:33	6:41	6:45	6:50	-	-	6:58
36	6:12	6:18	6:24	6:31	-	6:37	6:45	6:53	6:57	-	7:03	7:07	-
32	6:30	6:36	6:42	6:49	-	6:55	7:03	7:11	7:15	7:20	-	-	7:28
36	6:41	6:47	6:53	7:00	-	7:06	7:14	7:22	7:26	-	7:32	7:36	-
32	6:49	6:56	7:02	7:11	-	7:18	7:26	7:35	7:40	7:45	-	-	7:53
36	7:01	7:08	7:14	7:23	-	7:30	7:38	7:47	7:52	-	7:58	8:03	-
32	7:19	7:26	7:32	7:41	-	7:48	7:56	8:05	8:10	8:15	-	-	8:23
36	7:29	7:36	7:42	7:51	-	7:58	8:06	8:15	8:20	-	8:26	8:31	-
32	7:45	7:52	7:58	8:07	-	8:14	8:22	8:31	8:36	8:41	-	-	8:49
36	7:50	7:59	8:07	8:18	-	8:27	8:36	8:47	8:53	-	9:00	9:05	-
32	8:00	8:09	8:17	8:28	-	8:37	8:46	8:57	9:03	9:09	-	-	9:19
36	8:12	8:21	8:29	8:40	-	8:49	8:58	9:09	9:15	-	9:22	9:27	-
32	8:30	8:39	8:47	8:58	-	9:07	9:16	9:27	9:33	9:39	-	-	9:49
36	8:42	8:51	8:59	9:10	-	9:19	9:28	9:39	9:45	-	9:52	9:57	-
32	9:00	9:09	9:17	9:28	-	9:37	9:46	9:57	10:03	10:09	-	-	10:19
36	9:12	9:21	9:29	9:40	-	9:49	9:58	10:09	10:15	-	10:22	10:27	-
32	9:30	9:39	9:47	9:58	-	10:07	10:16	10:27	10:33	10:39	-	-	10:49
36	9:42	9:51	9:59	10:10	-	10:19	10:28	10:39	10:45	-	10:52	10:57	-
32	9:58	10:07	10:15	10:26	-	10:35	10:44	10:55	11:01	11:07	-	-	11:17
36	10:03	10:14	10:26	10:42	-	10:53	11:03	11:15	11:21	-	11:30	11:35	-
32	10:16	10:27	10:39	10:55	-	11:06	11:16	11:28	11:34	11:41	-	-	11:51
36	10:28	10:39	10:51	11:07	-	11:18	11:28	11:40	11:46	-	11:55	12:00	-
32	10:46	10:57	11:09	11:25	-	11:36	11:46	11:58	12:04	12:11	-	-	12:21
36	10:58	11:09	11:21	11:37	-	11:48	11:58	12:10	12:16	-	12:25	12:30	-
32	11:16	11:27	11:39	11:55	-	12:06	12:16	12:28	12:34	12:41	-	-	12:51
36	11:28	11:39	11:51	12:07	-	12:18	12:28	12:40	12:46	-	12:55	1:00	-
32	11:46	11:57	12:09	12:25	-	12:36	12:46	12:58	1:04	1:11	-	-	1:21
36	11:58	12:09	12:21	12:37	-	12:48	12:58	1:10	1:16	-	1:25	1:30	-
PM Service — Servicio vespertino													
32	12:16	12:27	12:39	12:55	-	1:06	1:16	1:28	1:34	1:41	-	-	1:51
36	12:28	12:39	12:51	1:07	-	1:18	1:28	1:40	1:46	-	1:55	2:00	-
32	12:46	12:57	1:09	1:25	-	1:36	1:46	1:58	2:04	2:11	-	-	2:21
36	12:58	1:09	1:21	1:37	-	1:48	1:58	2:10	2:16	-	2:25	2:30	-
32	1:16	1:27	1:39	1:55	-	2:06	2:16	2:28	2:34	2:41	-	-	2:51
36	1:28	1:39	1:51	2:07	-	2:18	2:28	2:40	2:46	-	2:55	3:00	-
32	1:46	1:57	2:09	2:25	-	2:36	2:46	2:58	3:04	3:11	-	-	3:21
36	1:58	2:09	2:21	2:37	-	2:48	2:58	3:10	3:16	-	3:25	3:30	-
32	2:16	2:27	2:39	2:55	-	3:06	3:16	3:28	3:34	3:41	-	-	3:51
36	2:28	2:39	2:51	3:07	-	3:18	3:28	3:40	3:46	-	3:55	4:00	-
32	2:46	2:57	3:09	3:25	-	3:36	3:46	3:58	4:04	4:11	-	-	4:21
36	2:58	3:09	3:21	3:37	-	3:48	3:58	4:10	4:16	-	4:25	4:30	-
32	3:16	3:27	3:39	3:55	-	4:06	4:16	4:28	4:34	4:41	-	-	4:51
36	3:28	3:39	3:51	4:07	-	4:18	4:28	4:40	4:46	-	4:55	5:00	-
32	3:46	3:57	4:09	4:25	-	4:36	4:46	4:58	5:04	5:11	-	-	5:21
36	3:58	4:09	4:21	4:37	-	4:48	4:58	5:10	5:16	-	5:25	5:30	-
32	4:16	4:27	4:39	4:55	-	5:06	5:16	5:28	5:34	5:41	-	-	5:51
36	4:28	4:39	4:51	5:07	-	5:18	5:28	5:40	5:46	-	5:55	6:00	-
32	4:46	4:57	5:09	5:25	-	5:36	5:46	5:58	6:04	6:11	-	-	6:21
36	4:58	5:09	5:21	5:37	-	5:48	5:58	6:10	6:16	-	6:25	6:30	-
32	5:16	5:27	5:39	5:55	-	6:06	6:16	6:28	6:34	6:41	-	-	6:51
36	5:28	5:39	5:51	6:07	-	6:18	6:28	6:40	6:46	-	6:55	7:00	-

32,36

Weekend only Pennsylvania Avenue Line

Eastbound To Southern Avenue/Naylor Road stations

Saturday — En sábados

Route Number	Friendship Heights	Wisconsin Ave. & Albemarle St. NW (Tenleytown-AU)	Wisconsin & Cathedral Aves. NW (Massachusetts Ave.)	M St. & Wisconsin Ave. NW (Georgetown)	Virginia Ave. & 21st St. NW (Potomac Park)	H St. & Madison Pl. NW (Lafayette Square)	Pennsylvania Ave. & 7th St. NW (Archives)	Pennsylvania Ave. & 8th St. SE (Eastern Market)	Pennsylvania & Minnesota Aves. SE (L'Enfant Square)	Naylor Rd. & Alabama Ave. SE	Erie & 31st Sts. SE (Hillcrest)	NAYLOR ROAD	SOUTHERN AVE
PM Service — Servicio vespertino													
32	5:48	5:59	6:08	6:22	-	6:32	6:41	6:50	6:56	7:03	-	-	7:12
36	6:02	6:13	6:22	6:36	-	6:46	6:55	7:04	7:10	-	7:19	7:24	-
32	6:20	6:31	6:40	6:54	-	7:04	7:13	7:22	7:28	7:35	-	-	7:44
36	6:34	6:45	6:54	7:08	-	7:18	7:27	7:36	7:42	-	7:51	7:56	-
32	6:54	7:05	7:14	7:28	-	7:38	7:47	7:56	8:02	8:09	-	-	8:18
36	7:08	7:19	7:28	7:42	-	7:52	8:01	8:10	8:16	-	8:25	8:30	-
32	7:28	7:39	7:48	8:02	-	8:12	8:21	8:30	8:36	8:43	-	-	8:52
36	7:50	8:01	8:10	8:24	-	8:34	8:43	8:52	8:58	-	9:07	9:12	-
32	-	-	-	-	8:29	8:39	8:48	8:56	9:02	9:08	-	-	9:17
32	8:22	8:31	8:39	8:51	-	9:01	9:10	9:18	9:24	9:30	-	-	9:39
36	-	-	-	-	8:56	9:06	9:15	9:23	9:29	-	9:36	9:42	-
36	8:52	9:01	9:09	9:21	-	9:31	9:40	9:48	9:54	-	10:01	10:07	-
32	-	-	-	-	9:26	9:36	9:45	9:53	9:59	10:05	-	-	10:14
32	9:26	9:35	9:43	9:55	-	10:05	10:12	10:20	10:25	10:31	-	-	10:39
36	-	-	-	-	9:58	10:08	10:15	10:23	10:28	-	10:35	10:40	-
36	9:56	10:05	10:13	10:25	-	10:35	10:42	10:50	10:55	-	11:02	11:07	-
32	-	-	-	-	10:30	10:40	10:47	10:55	11:00	11:06	-	-	11:14
32	10:26	10:35	10:43	10:55	-	11:05	11:12	11:20	11:25	11:31	-	-	11:39
36	-	-	-	-	11:00	11:10	11:17	11:25	11:30	-	11:37	11:42	-
36	10:56	11:05	11:13	11:25	-	11:35	11:42	11:50	11:55	-	12:02	12:07	-
32	-	-	-	-	11:30	11:40	11:47	11:55	12:00	12:06	-	-	12:14
32	11:26	11:35	11:43	11:55	-	12:05	12:12	12:20	12:25	12:31	-	-	12:39
After Midnight Service — Servicio después de la medianoche													
36	-	-	-	-	12:00	12:10	12:17	12:25	12:30	-	12:37	12:42	-
36	12:10	12:17	12:23	12:31	-	12:38	12:44	12:51	12:55	-	1:02	1:07	-
32	12:40	12:47	12:53	1:01	-	1:08	1:14	1:21	1:25	1:29	-	-	1:37
36	1:10	1:17	1:23	1:31	-	1:38	1:44	1:51	1:55	-	2:02	2:07	-
32	1:40	1:47	1:53	2:01	-	2:08	2:14	2:21	2:25	2:29	-	-	2:37

Eastbound To Southern Avenue station

Saturday Supplemental — Sábados suplementario

Route Number	Fort Dr. & Albemarle St. NW (Tenleytown-AU)	Wisconsin Ave. & Albemarle St. NW (Tenleytown-AU)	Wisconsin & Cathedral Aves. NW (Massachusetts Ave.)	M St. & Wisconsin Ave. NW (Georgetown)	Virginia Ave. & 21st St. NW (Potomac Park)	H St. & Madison Pl. NW (Lafayette Square)	Pennsylvania Ave. & 7th St. NW (ARCHIVES)	Pennsylvania Ave. & 8th St. SE (Eastern Market)	Pennsylvania & Minnesota Aves. SE (L'Enfant Square)	Naylor Rd. & Alabama Ave. SE	SOUTHERN AVE
AM Service — Servicio matutino											
32/	7:43	7:44	7:50	7:59	-	8:06	8:14	-	-	-	-
32/	8:14	8:15	8:23	8:34	-	8:43	8:52	-	-	-	-
32/	8:29	8:30	8:38	8:49	-	8:58	9:07	-	-	-	-
32/	8:44	8:45	8:53	9:04	-	9:13	9:22	-	-	-	-
PM Service — Servicio vespertino											
32	-	-	-	-	3:12	3:23	3:33	3:45	3:51	3:58	4:08
32	-	-	-	-	3:42	3:53	4:03	4:15	4:21	4:28	4:38
32	-	-	-	-	4:12	4:23	4:33	4:45	4:51	4:58	5:08
32	-	-	-	-	4:42	4:53	5:03	5:15	5:21	5:28	5:38
32	-	-	-	-	5:12	5:23	5:33	5:45	5:51	5:58	6:08
32	-	-	-	-	5:42	5:53	6:03	6:15	6:21	6:28	6:38

On four Federal holidays, Columbus Day, Veterans' Day, Martin L. King Day, and Presidents' Day, Metrobus will run on a Saturday supplemental schedule. On these holidays, the supplemental trips will operate in addition to the regular Saturday trips.

32,36

Weekend only Pennsylvania Avenue Line

Westbound To Friendship Heights station

Sunday — En domingo

Route Number	Southern Ave Ⓜ	Naylor Road Ⓜ	Erie & 31st Sts. SE (Hillcrest)	Naylor & Good Hope Rds. SE	Pennsylvania & Minnesota Aves. SE (L'Enfant Square)	Pennsylvania Ave. & 8th St. SE (Eastern Market) Ⓜ	Pennsylvania Ave. & 7th St. NW (Archives) Ⓜ	I & 17th Sts. NW (Farragut Square)	Virginia Ave. & 21st St. NW (Potomac Park) ●	M & 31st Sts. NW (Georgetown)	Wisconsin & Cathedral Aves. NW (Massachusetts Ave.)	Wisconsin Ave. & Albemarle St. NW (Tenleytown-AU) Ⓜ	FRIENDSHIP HEIGHTS Ⓜ
AM Service — Servicio matutino													
32	4:41	-	-	4:48	4:52	4:58	5:06	5:15	-	5:22	5:30	5:35	5:42
32	5:11	-	-	5:18	5:22	5:28	5:36	5:45	-	5:52	6:00	6:05	6:12
36	-	5:19	5:24	-	5:30	5:36	5:44	5:53	-	6:00	6:08	6:13	6:20
32	5:41	-	-	5:51	5:56	6:02	6:11	6:19	-	6:26	6:34	6:40	6:48
36	-	6:09	6:14	-	6:21	6:27	6:36	6:44	-	6:51	6:59	7:05	7:13
32	6:21	-	-	6:31	6:38	6:44	6:54	7:03	-	7:11	7:21	7:28	7:37
36	-	6:46	6:52	-	6:58	7:04	7:14	7:23	-	7:31	7:41	7:48	7:57
32	7:01	-	-	7:11	7:18	7:24	7:34	7:43	-	7:51	8:01	8:08	8:17
36	-	7:26	7:32	-	7:38	7:44	7:54	8:03	-	8:11	8:21	8:28	8:37
32	7:41	-	-	7:51	7:58	8:04	8:14	8:23	-	8:31	8:41	8:48	8:57
36	-	8:07	8:13	-	8:19	8:25	8:35	8:44	-	8:52	9:02	9:09	9:18
32	8:21	-	-	8:31	8:38	8:44	8:54	9:03	-	9:11	9:21	9:28	9:37
36	-	8:38	8:44	-	8:50	8:56	9:06	9:15	-	9:23	9:33	9:40	9:49
32	8:51	-	-	9:03	9:10	9:16	9:26	9:36	-	9:46	10:00	10:09	10:18
36	-	9:08	9:14	-	9:22	9:28	9:38	9:48	-	9:58	10:12	10:21	10:30
32	9:23	-	-	9:35	9:42	9:48	9:58	10:08	-	10:18	10:32	10:41	10:50
36	-	9:40	9:46	-	9:54	10:00	10:10	10:20	-	10:30	10:44	10:53	11:02
32	9:53	-	-	10:05	10:12	10:18	10:28	10:38	-	10:48	11:02	11:11	11:20
36	-	10:10	10:16	-	10:24	10:30	10:40	10:50	-	11:00	11:14	11:23	11:32
32	10:23	-	-	10:35	10:42	10:48	10:58	11:08	-	11:18	11:32	11:41	11:50
36	-	10:40	10:46	-	10:54	11:00	11:10	11:20	-	11:30	11:44	11:53	12:02
32	10:53	-	-	11:05	11:12	11:18	11:28	11:38	-	11:48	12:02	12:11	12:20
36	-	11:10	11:16	-	11:24	11:30	11:40	11:50	-	12:00	12:14	12:23	12:32
32	11:25	-	-	11:37	11:44	11:50	12:00	12:10	-	12:20	12:34	12:43	12:52
36	-	11:42	11:48	-	11:56	12:02	12:12	12:22	-	12:32	12:46	12:55	1:04
32	11:55	-	-	12:07	12:14	12:20	12:30	12:40	-	12:50	1:04	1:13	1:22

● — *Buses sign FOGGY BOTTOM STATION.*

32,36

Weekend only Pennsylvania Avenue Line

Westbound To Friendship Heights station

Sunday — En domingo

Route Number	Southern Ave Metro	Naylor Road Metro	Erie & 31st Sts. SE (Hillcrest)	Naylor & Good Hope Rds. SE	Pennsylvania & Minnesota Aves. SE (L'Enfant Square)	Pennsylvania Ave. & 8th St. SE (Eastern Market) Metro	Pennsylvania Ave. & 7th St. NW (Archives) Metro	I & 17th Sts. NW (Farragut Square)	Virginia Ave. & 21st St. NW (Potomac Park) ●	M & 31st Sts. NW (Georgetown)	Wisconsin & Cathedral Aves. NW (Massachusetts Ave.)	Wisconsin Ave. & Albemarle St. NW (Tenleytown-AU) Metro	FRIENDSHIP HEIGHTS Metro
PM Service — Servicio vespertino													
36	-	12:12	12:18	-	12:26	12:32	12:42	12:52	-	1:02	1:16	1:25	1:34
32	12:27	-	-	12:39	12:46	12:52	1:02	1:12	-	1:22	1:36	1:45	1:54
36	-	12:44	12:50	-	12:58	1:04	1:14	1:24	-	1:34	1:48	1:57	2:06
32	12:57	-	-	1:09	1:16	1:22	1:32	1:42	-	1:52	2:06	2:15	2:24
36	-	1:14	1:20	-	1:28	1:34	1:44	1:54	-	2:04	2:18	2:27	2:36
32	1:27	-	-	1:39	1:46	1:52	2:02	2:12	-	2:22	2:36	2:45	2:54
36	-	1:44	1:50	-	1:58	2:04	2:14	2:24	-	2:34	2:48	2:57	3:06
32	1:57	-	-	2:09	2:16	2:22	2:32	2:42	-	2:52	3:06	3:15	3:24
36	-	2:14	2:20	-	2:28	2:34	2:44	2:54	-	3:04	3:18	3:27	3:36
32	2:27	-	-	2:39	2:46	2:52	3:02	3:12	-	3:22	3:36	3:45	3:54
36	-	2:44	2:50	-	2:58	3:04	3:14	3:24	-	3:34	3:48	3:57	4:06
32	2:57	-	-	3:09	3:16	3:22	3:32	3:42	-	3:52	4:06	4:15	4:24
36	-	3:14	3:20	-	3:28	3:34	3:44	3:54	-	4:04	4:18	4:27	4:36
32	3:27	-	-	3:39	3:46	3:52	4:02	4:12	-	4:22	4:36	4:45	4:54
36	-	3:44	3:50	-	3:58	4:04	4:14	4:24	-	4:34	4:48	4:57	5:06
32	3:57	-	-	4:09	4:16	4:22	4:32	4:42	-	4:52	5:06	5:15	5:24
36	-	4:14	4:20	-	4:28	4:34	4:44	4:54	-	5:04	5:18	5:27	5:36
32	4:27	-	-	4:39	4:46	4:52	5:02	5:12	-	5:22	5:36	5:45	5:54
36	-	4:44	4:50	-	4:58	5:04	5:14	5:24	-	5:34	5:48	5:57	6:06
32	4:57	-	-	5:09	5:16	5:22	5:32	5:42	-	5:52	6:06	6:15	6:24
36	-	5:14	5:20	-	5:28	5:34	5:44	5:54	-	6:04	6:18	6:27	6:36
32	5:27	-	-	5:39	5:46	5:52	6:02	6:12	-	6:22	6:36	6:45	6:54
36	-	5:44	5:50	-	5:58	6:04	6:14	6:24	-	6:34	6:48	6:57	7:06
32	5:54	-	-	6:06	6:13	6:19	6:29	6:39	-	6:49	7:03	7:12	7:21
36	-	6:13	6:18	-	6:25	6:31	6:39	6:47	-	6:55	7:05	7:11	7:18
32	6:28	-	-	6:38	6:43	6:49	6:57	7:05	-	7:13	7:23	7:29	7:36
36	-	6:43	6:48	-	6:55	7:01	7:09	7:17	-	7:25	7:35	7:41	7:48
32	6:58	-	-	7:08	7:13	7:19	7:27	7:35	-	7:43	7:53	7:59	8:06
36	-	7:13	7:18	-	7:25	7:31	7:39	7:47	-	7:55	8:05	8:11	8:18
32	7:28	-	-	7:38	7:43	7:49	7:57	8:05	-	8:13	8:23	8:29	8:36
36	-	7:43	7:48	-	7:55	8:01	8:09	8:17	-	8:25	8:35	8:41	8:48
32	7:58	-	-	8:08	8:13	8:19	8:27	8:35	-	8:43	8:53	8:59	9:06
36	-	8:13	8:18	-	8:25	8:31	8:39	8:47	-	8:55	9:05	9:11	9:18
32	8:28	-	-	8:38	8:43	8:49	8:57	9:05	-	9:13	9:23	9:29	9:36
36	-	8:43	8:48	-	8:55	9:01	9:09	9:17	-	9:25	9:35	9:41	9:48
32	8:58	-	-	9:08	9:13	9:19	9:27	9:35	-	9:43	9:53	9:59	10:06
36	-	9:31	9:36	-	9:43	9:49	9:57	10:05	-	10:13	10:23	10:29	10:36
32/	9:30	-	-	9:40	9:45	9:51	9:59	10:07	10:17	-	-	-	-
36/	-	9:55	10:00	-	10:07	10:13	10:21	10:29	10:39	-	-	-	-
32	9:58	-	-	10:08	10:13	10:19	10:27	10:35	-	10:43	10:53	10:59	11:06
36	-	10:29	10:34	-	10:40	10:46	10:54	11:02	-	11:09	11:18	11:23	11:29
32/	10:30	-	-	10:37	10:42	10:48	10:56	11:04	11:14	-	-	-	-
36/	-	10:55	11:00	-	11:06	11:12	11:20	11:28	11:38	-	-	-	-
32	10:58	-	-	11:05	11:10	11:16	11:24	11:32	-	11:39	11:48	11:53	11:59
36	-	11:25	11:30	-	11:36	11:42	11:50	11:57	-	12:02	12:08	12:12	12:17
32	11:50	-	-	11:58	12:02	12:08	12:16	12:23	-	12:28	12:34	12:38	12:43
After Midnight Service — Servicio después de la medianoche													
36	-	12:21	12:26	-	12:32	12:38	12:46	12:53	-	12:58	1:04	1:08	1:13
32	12:50	-	-	12:58	1:02	1:08	1:16	1:23	-	1:28	1:34	1:38	1:43
36	-	1:15	1:20	-	1:26	1:32	1:40	1:47	-	1:52	1:58	2:02	2:07
32	1:40	-	-	1:48	1:52	1:58	2:06	2:13	-	2:18	2:24	2:28	2:33
36	-	2:10	2:15	-	2:21	2:27	2:35	2:42	-	2:47	2:53	2:57	3:02

● — *Buses sign FOGGY BOTTOM STATION.*

32,36

Weekend only Pennsylvania Avenue Line

Eastbound To Southern Avenue/Naylor Road stations

Sunday — En domingo

Route Number	Friendship Heights	Wisconsin Ave. & Albemarle St. NW (Tenleytown-AU)	Wisconsin & Cathedral Aves. NW (Massachusetts Ave.)	M St. & Wisconsin Ave. NW (Georgetown)	Virginia Ave. & 21st St. NW (Potomac Park)	H St. & Madison Pl. NW (Lafayette Square)	Pennsylvania Ave. & 7th St. NW (Archives)	Pennsylvania Ave. & 8th St. SE (Eastern Market)	Pennsylvania & Minnesota Aves. SE (L'Enfant Square)	Naylor Rd. & Alabama Ave. SE	Erie & 31st Sts. SE (Hillcrest)	NAYLOR ROAD	SOUTHERN AVE
AM Service — Servicio matutino													
32	4:27	4:35	4:40	4:46	-	4:52	4:59	5:06	5:11	5:15	-	-	5:25
36	4:51	4:59	5:04	5:10	-	5:16	5:23	5:30	5:35	-	5:41	5:46	-
32	5:11	5:19	5:24	5:30	-	5:36	5:43	5:50	5:55	5:59	-	-	6:09
36	5:31	5:39	5:44	5:50	-	5:56	6:03	6:10	6:15	-	6:21	6:26	-
32	5:51	5:59	6:04	6:10	-	6:16	6:23	6:30	6:35	6:39	-	-	6:49
36	6:11	6:19	6:24	6:30	-	6:36	6:43	6:50	6:55	-	7:01	7:06	-
32	6:31	6:39	6:44	6:50	-	6:56	7:03	7:10	7:15	7:19	-	-	7:29
36	6:43	6:51	6:57	7:06	-	7:13	7:22	7:30	7:35	-	7:42	7:47	-
32	7:01	7:09	7:15	7:24	-	7:31	7:40	7:48	7:53	7:58	-	-	8:08
36	7:14	7:22	7:28	7:37	-	7:44	7:53	8:01	8:06	-	8:13	8:18	-
32	7:31	7:39	7:45	7:54	-	8:01	8:10	8:18	8:23	8:28	-	-	8:38
36	7:43	7:51	7:57	8:06	-	8:13	8:22	8:30	8:35	-	8:42	8:47	-
32	8:00	8:09	8:17	8:26	-	8:34	8:42	8:50	8:56	9:01	-	-	9:11
36	8:12	8:21	8:29	8:38	-	8:46	8:54	9:02	9:08	-	9:15	9:20	-
32	8:30	8:39	8:47	8:56	-	9:04	9:12	9:20	9:26	9:31	-	-	9:41
36	8:42	8:51	8:59	9:08	-	9:16	9:24	9:32	9:38	-	9:45	9:50	-
32	9:00	9:09	9:17	9:26	-	9:34	9:42	9:50	9:56	10:01	-	-	10:11
36	9:12	9:21	9:29	9:38	-	9:46	9:54	10:02	10:08	-	10:15	10:20	-
32	9:30	9:39	9:47	9:56	-	10:04	10:12	10:20	10:26	10:31	-	-	10:41
36	9:37	9:47	9:55	10:05	-	10:15	10:24	10:33	10:39	-	10:46	10:51	-
32	9:55	10:05	10:13	10:23	-	10:33	10:42	10:51	10:57	11:05	-	-	11:15
36	10:07	10:17	10:25	10:35	-	10:45	10:54	11:03	11:09	-	11:16	11:21	-
32	10:25	10:35	10:43	10:53	-	11:03	11:12	11:21	11:27	11:35	-	-	11:45
36	10:35	10:45	10:53	11:03	-	11:13	11:22	11:31	11:37	-	11:44	11:49	-
32	10:50	11:00	11:09	11:22	-	11:32	11:42	11:52	11:58	12:05	-	-	12:16
36	11:02	11:12	11:21	11:34	-	11:44	11:54	12:04	12:10	-	12:18	12:24	-
32	11:20	11:30	11:39	11:52	-	12:02	12:12	12:22	12:28	12:35	-	-	12:46
36	11:32	11:42	11:51	12:04	-	12:14	12:24	12:34	12:40	-	12:48	12:54	-
32	11:50	12:00	12:09	12:22	-	12:32	12:42	12:52	12:58	1:05	-	-	1:16

32,36

Weekend only Pennsylvania Avenue Line

Eastbound To Southern Avenue/Naylor Road stations

Sunday — En domingo

Route Number	Friendship Heights	Wisconsin Ave. & Albemarle St. NW (Tenleytown-AU)	Wisconsin & Cathedral Aves. NW (Massachusetts Ave.)	M St. & Wisconsin Ave. NW (Georgetown)	Virginia Ave. & 21st St. NW (Potomac Park)	H St. & Madison Pl. NW (Lafayette Square)	Pennsylvania Ave. & 7th St. NW (Archives)	Pennsylvania Ave. & 8th St. SE (Eastern Market)	Pennsylvania & Minnesota Aves. SE (L'Enfant Square)	Naylor Rd. & Alabama Ave. SE	Erie & 31st Sts. SE (Hillcrest)	NAYLOR ROAD	SOUTHERN AVE
PM Service — Servicio vespertino													
36	12:02	12:12	12:21	12:34	-	12:44	12:54	1:04	1:10	-	1:18	1:24	-
32	12:20	12:30	12:39	12:52	-	1:02	1:12	1:22	1:28	1:35	-	-	1:46
36	12:32	12:42	12:51	1:04	-	1:14	1:24	1:34	1:40	-	1:48	1:54	-
32	12:50	1:00	1:09	1:22	-	1:32	1:42	1:52	1:58	2:05	-	-	2:16
36	1:02	1:12	1:21	1:34	-	1:44	1:54	2:04	2:10	-	2:18	2:24	-
32	1:20	1:30	1:39	1:52	-	2:02	2:12	2:22	2:28	2:35	-	-	2:46
36	1:32	1:42	1:51	2:04	-	2:14	2:24	2:34	2:40	-	2:48	2:54	-
32	1:50	2:00	2:09	2:22	-	2:32	2:42	2:52	2:58	3:05	-	-	3:16
36	2:02	2:12	2:21	2:34	-	2:44	2:54	3:04	3:10	-	3:18	3:24	-
32	2:20	2:30	2:39	2:52	-	3:02	3:12	3:22	3:28	3:35	-	-	3:46
36	2:32	2:42	2:51	3:04	-	3:14	3:24	3:34	3:40	-	3:48	3:54	-
32	2:50	3:00	3:09	3:22	-	3:32	3:42	3:52	3:58	4:05	-	-	4:16
36	3:02	3:12	3:21	3:34	-	3:44	3:54	4:04	4:10	-	4:18	4:24	-
32	3:20	3:30	3:39	3:52	-	4:02	4:12	4:22	4:28	4:35	-	-	4:46
36	3:32	3:42	3:51	4:04	-	4:14	4:24	4:34	4:40	-	4:48	4:54	-
32	3:50	4:00	4:09	4:22	-	4:32	4:42	4:52	4:58	5:05	-	-	5:16
36	4:04	4:13	4:21	4:32	-	4:42	4:51	5:00	5:06	-	5:14	5:19	-
32	4:24	4:33	4:41	4:52	-	5:02	5:11	5:20	5:26	5:32	-	-	5:43
36	4:38	4:47	4:55	5:06	-	5:16	5:25	5:34	5:40	-	5:48	5:53	-
32	4:58	5:07	5:15	5:26	-	5:36	5:45	5:54	6:00	6:06	-	-	6:17
36	5:10	5:19	5:27	5:38	-	5:48	5:57	6:06	6:12	-	6:20	6:25	-
32	5:28	5:37	5:45	5:56	-	6:06	6:15	6:24	6:30	6:36	-	-	6:47
36	5:40	5:49	5:57	6:08	-	6:18	6:27	6:36	6:42	-	6:50	6:55	-
32	5:58	6:07	6:15	6:26	-	6:36	6:45	6:54	7:00	7:06	-	-	7:17
36	6:10	6:19	6:27	6:38	-	6:48	6:57	7:06	7:12	-	7:20	7:25	-
32	6:28	6:37	6:45	6:56	-	7:06	7:15	7:24	7:30	7:36	-	-	7:47
36	6:40	6:49	6:57	7:08	-	7:18	7:27	7:36	7:42	-	7:50	7:55	-
32	6:58	7:07	7:15	7:26	-	7:36	7:45	7:54	8:00	8:06	-	-	8:17
36	7:10	7:19	7:27	7:38	-	7:48	7:57	8:06	8:12	-	8:20	8:25	-
32	7:28	7:37	7:45	7:56	-	8:06	8:15	8:24	8:30	8:36	-	-	8:47
36	7:58	8:07	8:15	8:26	-	8:36	8:45	8:54	9:00	-	9:08	9:13	-
32	-	-	-	-	8:31	8:41	8:50	8:59	9:05	9:11	-	-	9:22
32	8:28	8:37	8:45	8:56	-	9:06	9:15	9:24	9:30	9:36	-	-	9:47
36	-	-	-	-	9:01	9:11	9:20	9:29	9:35	-	9:43	9:48	-
36	8:58	9:07	9:15	9:26	-	9:36	9:45	9:54	10:00	-	10:08	10:13	-
32	-	-	-	-	9:31	9:41	9:50	9:59	10:05	10:11	-	-	10:22
32	9:28	9:37	9:45	9:56	-	10:06	10:15	10:24	10:30	10:36	-	-	10:47
36	-	-	-	-	10:01	10:11	10:20	10:29	10:35	-	10:43	10:48	-
36	10:02	10:10	10:16	10:25	-	10:34	10:43	10:50	10:56	-	11:02	11:07	-
32	-	-	-	-	10:30	10:39	10:48	10:55	11:01	11:06	-	-	11:16
32	10:32	10:40	10:46	10:55	-	11:04	11:13	11:20	11:26	11:31	-	-	11:41
36	-	-	-	-	11:00	11:09	11:18	11:25	11:31	-	11:37	11:42	-
36	11:02	11:10	11:16	11:25	-	11:34	11:43	11:50	11:56	-	12:02	12:07	-
32	-	-	-	-	11:30	11:39	11:48	11:55	12:01	12:06	-	-	12:16
32	11:32	11:40	11:46	11:55	-	12:04	12:13	12:20	12:26	12:31	-	-	12:41
After Midnight Service — Servicio después de la medianoche													
36	-	-	-	-	12:00	12:09	12:18	12:25	12:31	-	12:37	12:42	-
36	12:09	12:13	12:18	12:25	-	12:32	12:40	12:46	12:51	-	12:56	1:00	-
32	12:40	12:44	12:49	12:56	-	1:03	1:11	1:17	1:22	1:26	-	-	1:34
36	1:10	1:14	1:19	1:26	-	1:33	1:41	1:47	1:52	-	1:57	2:01	-
32	1:40	1:44	1:49	1:56	-	2:03	2:11	2:17	2:22	2:26	-	-	2:34

How to use this timetable

- Use the map to find the stops closest to where you will get on and off the bus.
- Select the schedule (Weekday, Saturday, Sunday) for when you will travel. Along the top of the schedule, find the stop at or nearest the point where you will get on the bus. Follow that column down to the time you want to leave.
- Use the same method to find the times the bus is scheduled to arrive at the stop where you will get off the bus.
- If the bus stop is not listed, use the time shown for the bus stop before it as the time to wait at the stop.
- The end-of-the-line or last stop is listed in ALL CAPS on the schedule.

Cómo Usar este Horario

- Use este mapa para localizar las paradas más cercanas a donde se subirá y bajará del autobús.
- Seleccione el horario (Entre semana, sábado, domingo) de cuando viajará. A lo largo de la parte superior del horario, localice la parada o el punto más cercano a la parada en la que se subirá al autobús. Siga esa columna hacia abajo hasta la hora en la que desee salir.
- Utilice el mismo método para localizar las horas en que el autobús está programado para llegar a la parada en donde desea bajarse del autobús.
- Si la parada del autobús no está listada use la hora que se muestra en la parada anterior como la hora de espera en la parada.
- El final de la ruta o la última parada del autobús aparece en letras MAYÚSCULAS en el horario.

English-Español Effective 6-29-08

31

Wisconsin Avenue Line

metrobus

Serves these locations-
Brinda servicio a estas ubicaciones

- Friendship Heights station
- Wisconsin Ave. N.W.
- Tenleytown-AU station
- Washington National Cathedral
- Georgetown
- Foggy Bottom-GWU station
- Potomac Park/State Department

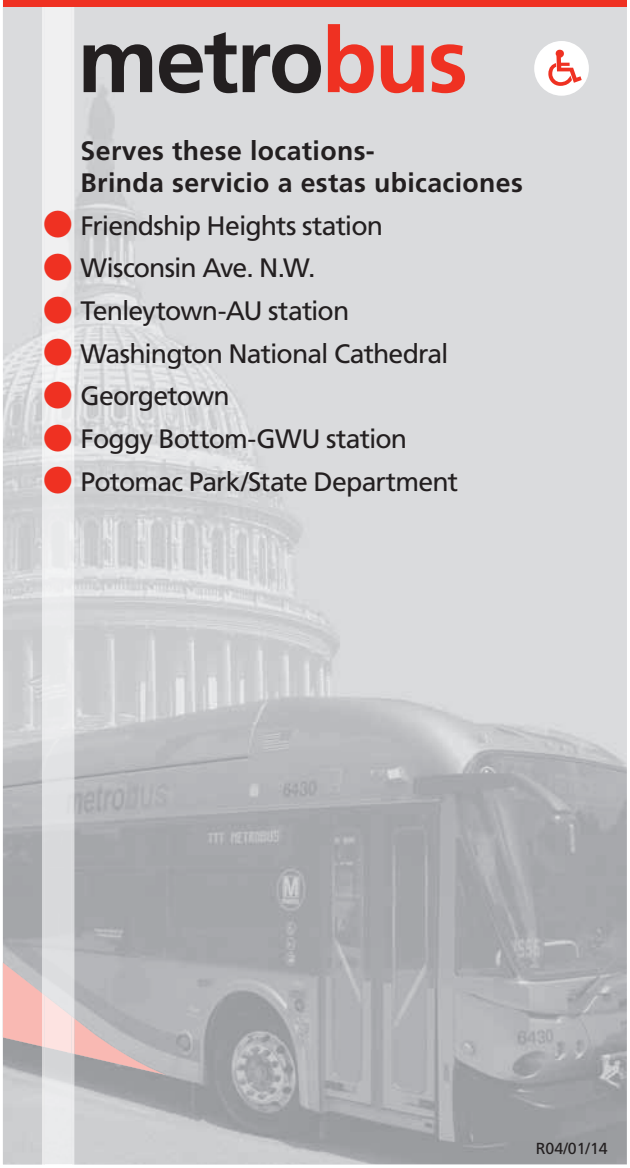

R04/01/14

www.wmata.com
Information Anytime 202-637-7000 TTY 202-638-3780

Washington Metropolitan Area Transit Authority

A District of Columbia, Maryland and Virginia Transit Partnership

31
Wisconsin Avenue Line

For route and schedule information
Call 202-637-7000
www.wmata.com

Legend
- Metrorail Station
- Terminal Stands

Guaranteed Ride Home

When you take Metrobus or Metrorail to work, you are eligible to participate in the free Commuter Connection Guaranteed Ride Home Program.

The program will get you home in the event of a personal emergency or unscheduled overtime.

To register and to receive program details, call Commuter Connection at 1-800-745-RIDE.

(2/97)

WMATA ©2014 For information regarding this map contact <R•A•D•S>.

31

Wisconsin Avenue Line

Southbound To Potomac Park

Monday thru Friday — Lunes a viernes

Route Number	Friendship Heights Metro	Wisconsin Ave. & Albemarle St. NW (Tenleytown-AU) Metro	Wisconsin & Cathedral Aves. NW (Massachusetts Ave.)	M St. & Wisconsin Ave. NW (Georgetown)	Virginia Ave. & 21st St. NW (POTOMAC PARK)
AM Service — Servicio matutino					
31	5:25	5:31	5:37	5:44	5:51
31	5:55	6:01	6:07	6:15	6:22
31	6:20	6:27	6:35	6:45	6:57
31	6:35	6:42	6:50	7:00	7:12
31	6:50	6:57	7:05	7:15	7:27
31	7:10	7:19	7:29	7:42	7:54
31	7:27	7:36	7:46	7:59	8:11
31	7:42	7:51	8:01	8:14	8:26
31	7:57	8:06	8:16	8:29	8:41
31	8:12	8:21	8:31	8:46	8:58
31	8:27	8:36	8:45	8:59	9:11
31	8:42	8:51	9:00	9:14	9:26
31	8:57	9:06	9:15	9:29	9:41
31	9:12	9:22	9:31	9:45	9:57
31	9:27	9:37	9:46	10:00	10:12
31	9:42	9:52	10:01	10:15	10:27
31	10:08	10:18	10:27	10:41	10:53
31	10:38	10:48	10:57	11:11	11:23
31	11:08	11:18	11:27	11:41	11:53
31	11:38	11:48	11:57	12:11	12:23
PM Service — Servicio vespertino					
31	12:08	12:18	12:27	12:41	12:53
31	12:38	12:48	12:57	1:11	1:23
31	1:08	1:18	1:27	1:41	1:53
31	1:38	1:48	1:57	2:11	2:23
31	2:06	2:16	2:25	2:39	2:53
31	2:35	2:45	2:54	3:08	3:22
31	2:49	2:59	3:08	3:22	3:36
31	2:59	3:09	3:18	3:32	3:46
31	3:13	3:25	3:37	3:51	4:05
31	3:28	3:40	3:52	4:06	4:20
31	3:43	3:55	4:06	4:20	4:34
31	3:58	4:10	4:21	4:35	4:49
31	4:13	4:24	4:34	4:48	5:04
31	4:28	4:39	4:49	5:03	5:19
31	4:43	4:54	5:04	5:18	5:34
31	4:58	5:08	5:18	5:34	5:50
31	5:14	5:24	5:34	5:48	6:04
31	5:29	5:39	5:49	6:03	6:19
31	5:44	5:54	6:04	6:18	6:34
31	5:59	6:09	6:19	6:33	6:49
31	6:14	6:24	6:34	6:47	6:58
31	6:44	6:54	7:04	7:17	7:28
31	7:14	7:24	7:34	7:47	7:58
31	7:44	7:54	8:04	8:17	8:28
31	8:06	8:14	8:22	8:33	8:43
31	8:36	8:44	8:52	9:03	9:13
31	9:07	9:15	9:23	9:33	9:43
31	9:37	9:45	9:53	10:03	10:13
31	10:10	10:18	10:26	10:36	10:46
31	10:40	10:48	10:56	11:06	11:16
31	11:10	11:18	11:26	11:36	11:46

Northbound To Friendship Heights station

Monday thru Friday — Lunes a viernes

Route Number	Virginia Ave. & 21st St. NW (Potomac Park)	M & 31st Sts. NW (Georgetown)	Wisconsin & Cathedral Aves. NW (Massachusetts Ave.)	Wisconsin Ave. & Albemarle St. NW (Tenleytown-AU) Metro	FRIENDSHIP HEIGHTS Metro
AM Service — Servicio matutino					
31	5:59	6:08	6:18	6:24	6:31
31	6:29	6:38	6:48	6:54	7:01
31	6:41	6:50	7:00	7:06	7:15
31	6:54	7:04	7:15	7:23	7:31
31	7:09	7:19	7:30	7:38	7:46
31	7:20	7:32	7:45	7:53	8:02
31	7:35	7:47	8:00	8:08	8:17
31	7:50	8:02	8:15	8:23	8:32
31	8:05	8:17	8:30	8:38	8:47
31	8:20	8:32	8:45	8:53	9:02
31	8:35	8:47	9:00	9:08	9:17
31	8:50	9:02	9:15	9:23	9:32
31	9:13	9:25	9:39	9:49	9:59
31	9:43	9:55	10:09	10:19	10:29
31	10:13	10:25	10:39	10:49	10:59
31	10:43	10:55	11:09	11:19	11:29
31	11:13	11:25	11:39	11:49	11:59
31	11:43	11:55	12:09	12:19	12:29
PM Service — Servicio vespertino					
31	12:13	12:25	12:39	12:49	12:59
31	12:43	12:55	1:09	1:19	1:29
31	1:13	1:25	1:39	1:49	1:59
31	1:43	1:55	2:09	2:19	2:29
31	2:13	2:25	2:39	2:49	2:59
31	2:43	2:55	3:09	3:19	3:29
31	3:13	3:25	3:39	3:49	3:59
31	3:30	3:42	3:56	4:06	4:16
31	3:46	3:57	4:11	4:20	4:30
31	4:03	4:14	4:28	4:37	4:47
31	4:19	4:30	4:44	4:53	5:03
31	4:34	4:45	4:59	5:08	5:18
31	4:48	5:01	5:16	5:25	5:33
31	5:05	5:18	5:33	5:42	5:50
31	5:20	5:33	5:48	5:57	6:05
31	5:35	5:48	6:03	6:12	6:20
31	5:50	6:03	6:18	6:27	6:35
31	6:05	6:18	6:33	6:42	6:50
31	6:20	6:32	6:46	6:54	7:02
31	6:34	6:46	7:00	7:08	7:16
31	6:47	6:59	7:13	7:21	7:29
31	7:17	7:29	7:43	7:51	7:59
31	7:45	7:57	8:11	8:19	8:27
31	8:15	8:24	8:36	8:43	8:50
31	8:48	8:57	9:09	9:16	9:23
31	9:18	9:27	9:39	9:46	9:53
31	9:48	9:57	10:09	10:16	10:23
31	10:18	10:27	10:39	10:46	10:53
31	10:51	10:59	11:09	11:16	11:23
31	11:21	11:29	11:39	11:46	11:53
31	11:51	11:59	12:09	12:16	12:23

31
Wisconsin Avenue Line

Southbound To Potomac Park

Saturday — En sábados

Route Number	Friendship Heights Metro	Wisconsin Ave. & Albemarle St. NW (Tenleytown-AU) Metro	Wisconsin & Cathedral Aves. NW (Massachusetts Ave.)	M St. & Wisconsin Ave. NW (Georgetown)	Virginia Ave. & 21st St. NW (POTOMAC PARK)
AM Service — Servicio matutino					
31	5:51	5:57	6:03	6:10	6:16
31	6:21	6:27	6:33	6:40	6:46
31	6:55	7:02	7:08	7:17	7:24
31	7:25	7:32	7:38	7:47	7:54
31	7:55	8:04	8:12	8:23	8:32
31	8:21	8:30	8:38	8:49	8:58
31	8:51	9:00	9:08	9:19	9:28
31	9:21	9:30	9:38	9:49	9:58
31	9:51	10:00	10:08	10:19	10:28
31	10:12	10:23	10:35	10:51	11:02
31	10:37	10:48	11:00	11:16	11:27
31	11:07	11:18	11:30	11:46	11:57
31	11:37	11:48	12:00	12:16	12:27
PM Service — Servicio vespertino					
31	12:07	12:18	12:30	12:46	12:57
31	12:37	12:48	1:00	1:16	1:27
31	1:07	1:18	1:30	1:46	1:57
31	1:37	1:48	2:00	2:16	2:27
31	2:07	2:18	2:30	2:46	2:57
31	2:37	2:48	3:00	3:16	3:27
31	3:07	3:18	3:30	3:46	3:57
31	3:37	3:48	4:00	4:16	4:27
31	4:07	4:18	4:30	4:46	4:57
31	4:37	4:48	5:00	5:16	5:27
31	5:07	5:18	5:30	5:46	5:57
31	5:42	5:53	6:02	6:16	6:26
31	6:12	6:23	6:32	6:46	6:56
31	6:44	6:55	7:04	7:18	7:28
31	7:14	7:25	7:34	7:48	7:58
31	7:42	7:53	8:02	8:16	8:26
31	8:15	8:24	8:32	8:44	8:54
31	8:45	8:54	9:02	9:14	9:24
31	9:15	9:24	9:32	9:44	9:54
31	9:45	9:54	10:02	10:14	10:24
31	10:15	10:24	10:32	10:44	10:54
31	10:49	10:58	11:06	11:18	11:28
31	11:19	11:28	11:36	11:48	11:58

On four Federal holidays, Columbus Day, Veterans' Day, Martin L. King Day, and Presidents' Day, Metrobus will run on a Saturday supplemental schedule. On these holidays, all Saturday trips will operate.

Northbound To Friendship Heights station

Saturday — En sábados

Route Number	Virginia Ave. & 21st St. NW (Potomac Park)	M & 31st Sts. NW (Georgetown)	Wisconsin & Cathedral Aves. NW (Massachusetts Ave.)	Wisconsin Ave. & Albemarle St. NW (Tenleytown-AU) Metro	FRIENDSHIP HEIGHTS Metro
AM Service — Servicio matutino					
31	6:39	6:47	6:55	7:01	7:07
31	7:09	7:17	7:25	7:31	7:37
31	7:39	7:47	7:55	8:01	8:07
31	8:09	8:17	8:25	8:31	8:37
31	8:39	8:47	8:58	9:05	9:14
31	9:09	9:17	9:28	9:35	9:44
31	9:39	9:47	9:58	10:05	10:14
31	10:09	10:18	10:33	10:44	10:54
31	10:39	10:48	11:03	11:14	11:24
31	11:09	11:18	11:33	11:44	11:54
31	11:39	11:48	12:03	12:14	12:24
PM Service — Servicio vespertino					
31	12:09	12:18	12:33	12:44	12:54
31	12:39	12:48	1:03	1:14	1:24
31	1:09	1:18	1:33	1:44	1:54
31	1:39	1:48	2:03	2:14	2:24
31	2:09	2:18	2:33	2:44	2:54
31	2:39	2:48	3:03	3:14	3:24
31	3:09	3:18	3:33	3:44	3:54
31	3:39	3:48	4:03	4:14	4:24
31	4:09	4:18	4:33	4:44	4:54
31	4:39	4:48	5:03	5:14	5:24
31	5:09	5:18	5:33	5:44	5:54
31	5:39	5:48	6:03	6:14	6:24
31	6:09	6:18	6:33	6:44	6:54
31	6:38	6:47	7:00	7:07	7:15
31	7:03	7:12	7:25	7:32	7:40
31	7:33	7:42	7:55	8:02	8:10
31	8:03	8:12	8:25	8:32	8:40
31	8:33	8:42	8:55	9:02	9:09
31	9:03	9:12	9:25	9:32	9:39
31	9:33	9:42	9:55	10:02	10:09
31	10:09	10:18	10:30	10:36	10:42
31	10:41	10:50	11:02	11:08	11:14
31	11:11	11:20	11:32	11:38	11:44
31	11:41	11:50	12:02	12:08	12:14
After Midnight Service — Servicio después de la medianoche					
31	12:11	12:20	12:32	12:38	12:44

On four Federal holidays, Columbus Day, Veterans' Day, Martin L. King Day, and Presidents' Day, Metrobus will run on a Saturday supplemental schedule. On these holidays, all Saturday trips will operate.

31
Wisconsin Avenue Line

Southbound To Potomac Park

Sunday — En domingo

Route Number	Friendship Heights Metro	Wisconsin Ave. & Albemarle St. NW (Tenleytown-AU) Metro	Wisconsin & Cathedral Aves. NW (Massachusetts Ave.)	M St. & Wisconsin Ave. NW (Georgetown)	Virginia Ave. & 21st St. NW (POTOMAC PARK)
AM Service — Servicio matutino					
31	6:52	7:00	7:06	7:15	7:22
31	7:22	7:30	7:36	7:45	7:52
31	7:52	8:00	8:06	8:15	8:22
31	8:21	8:30	8:38	8:47	8:55
31	8:51	9:00	9:08	9:17	9:25
31	9:21	9:30	9:38	9:47	9:55
31	9:46	9:56	10:04	10:14	10:24
31	10:16	10:26	10:34	10:44	10:54
31	10:43	10:53	11:02	11:15	11:25
31	11:11	11:21	11:30	11:43	11:53
31	11:41	11:51	12:00	12:13	12:23
PM Service — Servicio vespertino					
31	12:11	12:21	12:30	12:43	12:53
31	12:41	12:51	1:00	1:13	1:23
31	1:11	1:21	1:30	1:43	1:53
31	1:41	1:51	2:00	2:13	2:23
31	2:11	2:21	2:30	2:43	2:53
31	2:41	2:51	3:00	3:13	3:23
31	3:11	3:21	3:30	3:43	3:53
31	3:41	3:51	4:00	4:13	4:23
31	4:15	4:24	4:32	4:43	4:53
31	4:48	4:57	5:05	5:16	5:26
31	5:18	5:27	5:35	5:46	5:56
31	5:48	5:57	6:05	6:16	6:26
31	6:17	6:26	6:34	6:45	6:55
31	6:47	6:56	7:04	7:15	7:25
31	7:17	7:26	7:34	7:45	7:55

Northbound To Friendship Heights station

Sunday — En domingo

Route Number	Virginia Ave. & 21st St. NW (Potomac Park)	M & 31st Sts. NW (Georgetown)	Wisconsin & Cathedral Aves. NW (Massachusetts Ave.)	Wisconsin Ave. & Albemarle St. NW (Tenleytown-AU) Metro	FRIENDSHIP HEIGHTS Metro
AM Service — Servicio matutino					
31	7:37	7:45	7:55	8:02	8:11
31	8:07	8:15	8:25	8:32	8:41
31	8:37	8:45	8:55	9:02	9:11
31	9:07	9:15	9:25	9:32	9:41
31	9:30	9:39	9:53	10:02	10:11
31	10:00	10:09	10:23	10:32	10:41
31	10:30	10:39	10:53	11:02	11:11
31	11:00	11:09	11:23	11:32	11:41
31	11:30	11:39	11:53	12:02	12:11
PM Service — Servicio vespertino					
31	12:02	12:11	12:25	12:34	12:43
31	12:32	12:41	12:55	1:04	1:13
31	1:04	1:13	1:27	1:36	1:45
31	1:34	1:43	1:57	2:06	2:15
31	2:04	2:13	2:27	2:36	2:45
31	2:34	2:43	2:57	3:06	3:15
31	3:04	3:13	3:27	3:36	3:45
31	3:34	3:43	3:57	4:06	4:15
31	4:04	4:13	4:27	4:36	4:45
31	4:34	4:43	4:57	5:06	5:15
31	5:04	5:13	5:27	5:36	5:45
31	5:34	5:43	5:57	6:06	6:15
31	6:04	6:13	6:27	6:36	6:45
31	6:32	6:41	6:55	7:04	7:13
31	7:00	7:08	7:18	7:24	7:31
31	7:30	7:38	7:48	7:54	8:01
31	8:00	8:08	8:18	8:24	8:31

KNOW MORE.
KNOW FIRST. metroAlerts
Sign up today at wmata.com/MetroAlerts

How to use this timetable

- Use the map to find the stops closest to where you will get on and off the bus.
- Select the schedule (Weekday, Saturday, Sunday) for when you will travel. Along the top of the schedule, find the stop at or nearest the point where you will get on the bus. Follow that column down to the time you want to leave.
- Use the same method to find the times the bus is scheduled to arrive at the stop where you will get off the bus.
- If the bus stop is not listed, use the time shown for the bus stop before it as the time to wait at the stop.
- The end-of-the-line or last stop is listed in ALL CAPS on the schedule.

Cómo Usar este Horario

- Use este mapa para localizar las paradas más cercanas a donde se subirá y bajará del autobús.
- Seleccione el horario (Entre semana, sábado, domingo) de cuando viajará. A lo largo de la parte superior del horario, localice la parada o el punto más cercano a la parada en la que se subirá al autobús. Siga esa columna hacia abajo hasta la hora en la que desee salir.
- Utilice el mismo método para localizar las horas en que el autobús está programado para llegar a la parada en donde desea bajarse del autobús.
- Si la parada del autobús no está listada use la hora que se muestra en la parada anterior como la hora de espera en la parada.
- El final de la ruta o la última parada del autobús aparece en letras MAYÚSCULAS en el horario.

English-Español Effective 12-28-08

34

Naylor Road Line

metrobus

Serves these locations-
Brinda servicio a estas ubicaciones

- Naylor Road station
- Naylor & Good Hope Roads SE
- L'Enfant Square
- Potomac Ave station
- Eastern Market station
- Capitol Hill
- The National Mall
- National Archives

R 4-1-14

www.wmata.com
Information Anytime 202-637-7000 TTY 202-638-3780

Washington Metropolitan Area Transit Authority

A District of Columbia, Maryland and Virginia Transit Partnership

34
Naylor Road Line

For route and schedule information
Call 202-637-7000
www.wmata.com

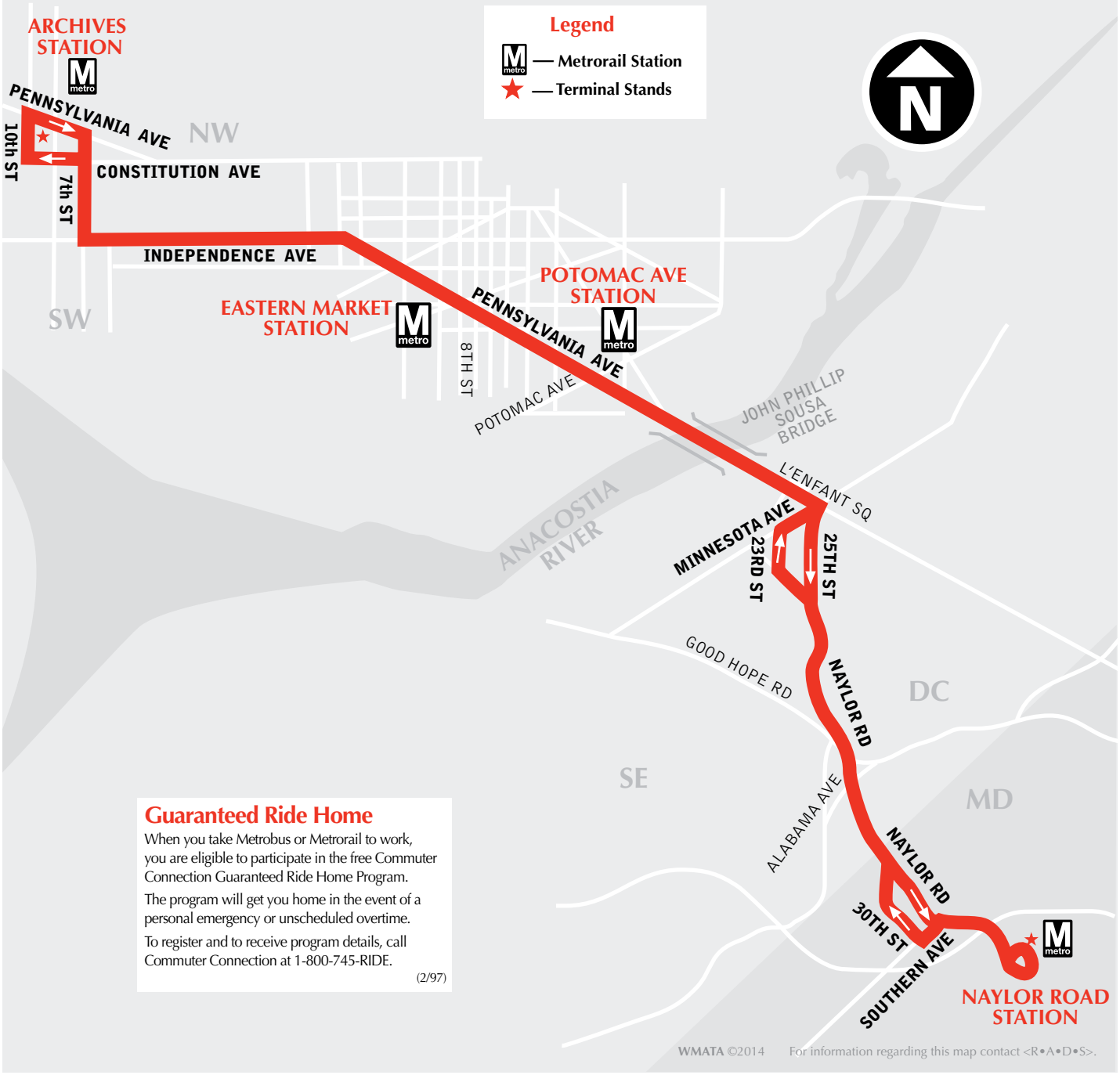

Guaranteed Ride Home

When you take Metrobus or Metrorail to work, you are eligible to participate in the free Commuter Connection Guaranteed Ride Home Program.

The program will get you home in the event of a personal emergency or unscheduled overtime.

To register and to receive program details, call Commuter Connection at 1-800-745-RIDE.

(2/97)

WMATA ©2014 For information regarding this map contact <R•A•D•S>.

34

Naylor Road Line

Westbound to Archives

Monday thru Friday — Lunes a viernes

Route Number	Naylor Road Metro	Naylor & Good Hope Rds. SE	Pennsylvania & Minnesota Aves. SE (L'Enfant Square)	Pennsylvania Ave. & 8th St. SE (Eastern Market) Metro	10th St. & Pennsylvania Ave. NW (ARCHIVES)
AM Service — Servicio matutino					
34	4:33	4:40	4:46	4:52	5:03
34	4:53	5:00	5:06	5:12	5:23
34	5:14	5:21	5:27	5:33	5:44
34	5:31	5:40	5:47	5:53	6:05
34	5:51	6:00	6:07	6:13	6:25
34	6:09	6:20	6:28	6:35	6:48
34	6:29	6:40	6:48	6:55	7:08
34	6:47	6:58	7:09	7:16	7:31
34	7:09	7:20	7:31	7:38	7:53
34	7:29	7:40	7:51	7:58	8:13
34	7:49	8:00	8:11	8:18	8:33
34	8:11	8:22	8:33	8:40	8:55
34	8:35	8:42	8:51	8:57	9:11
34	8:58	9:05	9:14	9:20	9:34
34	9:21	9:28	9:37	9:43	9:57
34	9:51	9:58	10:07	10:13	10:27
34	10:23	10:30	10:39	10:45	10:59
34	10:53	11:00	11:09	11:15	11:29
34	11:23	11:30	11:39	11:45	11:59
34	11:53	12:00	12:09	12:15	12:29
PM Service — Servicio vespertino					
34	12:23	12:30	12:39	12:45	12:59
34	12:53	1:00	1:09	1:15	1:29
34	1:23	1:30	1:39	1:45	1:59
34	1:53	2:00	2:09	2:15	2:29
34	2:23	2:30	2:39	2:45	2:59
34	2:53	3:00	3:09	3:15	3:30
34	3:16	3:23	3:32	3:38	3:53
34	3:33	3:40	3:49	3:55	4:10
34	3:48	3:55	4:04	4:10	4:25
34	4:05	4:12	4:19	4:25	4:40
34	4:20	4:27	4:34	4:40	4:55
34	4:35	4:42	4:49	4:55	5:10
34	4:50	4:57	5:04	5:10	5:25
34	5:08	5:15	5:22	5:28	5:43
34	5:28	5:35	5:42	5:48	6:03
34	5:50	5:58	6:05	6:11	6:24
34	6:10	6:18	6:25	6:31	6:44
34	6:38	6:46	6:53	6:59	7:12
34	7:08	7:16	7:23	7:29	7:42
34	7:38	7:45	7:51	7:57	8:08
34	8:23	8:30	8:36	8:42	8:53
34	9:11	9:18	9:24	9:30	9:41
34	10:18	10:25	10:30	10:36	10:46
34	11:23	11:30	11:35	11:41	11:51
After Midnight Service — Servicio después de la medianoche					
34	12:28	12:34	12:39	12:45	12:55

Eastbound to Naylor Road station

Monday thru Friday — Lunes a viernes

Route Number	10th St. & Pennsylvania Ave. NW (Archives)	Pennsylvania Ave. & 8th St. SE (Eastern Market) Metro	Pennsylvania & Minnesota Aves. SE (L'Enfant Square)	Naylor Rd. & Alabama Ave. SE	NAYLOR ROAD Metro
AM Service — Servicio matutino					
34	5:10	5:20	5:25	5:30	5:35
34	5:30	5:40	5:45	5:50	5:55
34	5:52	6:02	6:07	6:12	6:17
34	6:12	6:23	6:28	6:33	6:39
34	6:32	6:43	6:48	6:53	6:59
34	6:53	7:04	7:10	7:16	7:23
34	7:13	7:24	7:30	7:36	7:43
34	7:36	7:47	7:53	7:59	8:06
34	7:58	8:11	8:17	8:24	8:30
34	8:18	8:31	8:37	8:44	8:50
34	8:40	8:53	8:59	9:06	9:12
34	9:06	9:19	9:25	9:31	9:37
34	9:36	9:50	9:56	10:03	10:09
34	10:06	10:20	10:26	10:33	10:39
34	10:36	10:50	10:56	11:03	11:09
34	11:06	11:20	11:26	11:33	11:39
34	11:36	11:50	11:56	12:03	12:09
PM Service — Servicio vespertino					
34	12:06	12:20	12:26	12:33	12:39
34	12:36	12:50	12:56	1:03	1:09
34	1:06	1:20	1:26	1:33	1:39
34	1:36	1:50	1:56	2:03	2:09
34	2:04	2:18	2:24	2:31	2:37
34	2:31	2:46	2:53	3:03	3:11
34	2:48	3:03	3:10	3:20	3:28
34	3:18	3:33	3:40	3:50	3:58
34	3:48	4:03	4:10	4:20	4:28
34	4:01	4:17	4:25	4:36	4:45
34	4:16	4:32	4:40	4:51	5:00
34	4:31	4:47	4:55	5:06	5:15
34	4:46	5:02	5:10	5:21	5:30
34	5:01	5:17	5:25	5:36	5:45
34	5:18	5:33	5:40	5:50	6:00
34	5:33	5:48	5:55	6:05	6:15
34	5:51	6:06	6:13	6:23	6:33
34	6:13	6:26	6:32	6:41	6:48
34	6:31	6:44	6:50	6:59	7:06
34	6:56	7:09	7:15	7:24	7:31
34	7:18	7:30	7:36	7:43	7:49
34	7:47	7:59	8:05	8:12	8:18
34	8:17	8:29	8:35	8:42	8:48
34	8:58	9:08	9:14	9:20	9:26
34	9:46	9:55	10:00	10:07	10:13
34	10:51	11:00	11:05	11:12	11:18
34	11:56	12:05	12:10	12:17	12:23
After Midnight Service — Servicio después de la medianoche					
34	1:01	1:10	1:15	1:20	1:26

34

Naylor Road Line

Westbound to Archives

Saturday — En sábados

Route Number	Naylor Road Metro	Naylor & Good Hope Rds. SE	Pennsylvania & Minnesota Aves. SE (L'Enfant Square)	Pennsylvania Ave. & 8th St. SE (Eastern Market) Metro	10th St. & Pennsylvania Ave. NW (ARCHIVES)
AM Service — Servicio matutino					
34	5:20	5:26	5:30	5:36	5:45
34	6:00	6:06	6:12	6:18	6:29
34	6:30	6:36	6:42	6:48	6:59
34	7:03	7:09	7:15	7:21	7:32
34	7:33	7:39	7:45	7:51	8:02
34	7:58	8:05	8:12	8:18	8:30
34	8:28	8:35	8:42	8:48	9:00
34	8:56	9:03	9:10	9:16	9:28
34	9:21	9:30	9:38	9:45	9:58
34	9:51	10:00	10:08	10:15	10:28
34	10:21	10:30	10:38	10:45	10:58
34	10:51	11:00	11:08	11:15	11:28
34	11:21	11:30	11:38	11:45	11:58
34	11:51	12:00	12:08	12:15	12:28
PM Service — Servicio vespertino					
34	12:21	12:30	12:38	12:45	12:58
34	12:51	1:00	1:08	1:15	1:28
34	1:21	1:30	1:38	1:45	1:58
34	1:51	2:00	2:08	2:15	2:28
34	2:21	2:30	2:38	2:45	2:58
34	2:51	3:00	3:08	3:15	3:28
34	3:21	3:30	3:38	3:45	3:58
34	3:51	4:00	4:08	4:15	4:28
34	4:21	4:30	4:38	4:45	4:58
34	4:51	5:00	5:08	5:15	5:28
34	5:21	5:30	5:38	5:45	5:58
34	5:54	6:01	6:08	6:14	6:26
34	6:24	6:31	6:38	6:44	6:56
34	6:54	7:01	7:08	7:14	7:26
34	7:21	7:28	7:35	7:41	7:53
34	7:53	7:59	8:05	8:11	8:22
34	8:21	8:27	8:33	8:39	8:50
34	8:51	8:57	9:03	9:09	9:20
34	9:33	9:39	9:45	9:51	10:01
34	10:17	10:23	10:29	10:35	10:45
34	11:20	11:26	11:32	11:38	11:48
After Midnight Service — Servicio después de la medianoche					
34	12:23	12:29	12:34	12:40	12:49

Eastbound to Naylor Road station

Saturday — En sábados

Route Number	10th St. & Pennsylvania Ave. NW (Archives)	Pennsylvania Ave. & 8th St. SE (Eastern Market) Metro	Pennsylvania & Minnesota Aves. SE (L'Enfant Square)	Naylor Rd. & Alabama Ave. SE	NAYLOR ROAD Metro
AM Service — Servicio matutino					
34	5:50	5:59	6:03	6:07	6:12
34	6:34	6:44	6:48	6:53	6:58
34	7:04	7:14	7:18	7:23	7:28
34	7:37	7:48	7:53	7:58	8:03
34	8:07	8:18	8:23	8:28	8:33
34	8:35	8:47	8:53	8:59	9:04
34	9:05	9:17	9:23	9:29	9:34
34	9:35	9:47	9:53	9:59	10:04
34	10:05	10:17	10:23	10:29	10:34
34	10:35	10:47	10:53	10:59	11:04
34	11:05	11:18	11:24	11:31	11:37
34	11:35	11:48	11:54	12:01	12:07
PM Service — Servicio vespertino					
34	12:05	12:18	12:24	12:31	12:37
34	12:35	12:48	12:54	1:01	1:07
34	1:05	1:18	1:24	1:31	1:37
34	1:35	1:48	1:54	2:01	2:07
34	2:05	2:18	2:24	2:31	2:37
34	2:35	2:48	2:54	3:01	3:07
34	3:05	3:18	3:24	3:31	3:37
34	3:35	3:48	3:54	4:01	4:07
34	4:05	4:18	4:24	4:31	4:37
34	4:35	4:48	4:54	5:01	5:07
34	5:05	5:18	5:24	5:31	5:37
34	5:35	5:48	5:54	6:01	6:07
34	6:05	6:18	6:24	6:31	6:37
34	6:34	6:45	6:51	6:58	7:03
34	7:04	7:15	7:21	7:28	7:33
34	7:35	7:46	7:52	7:59	8:04
34	8:09	8:20	8:26	8:33	8:38
34	8:55	9:05	9:11	9:17	9:22
34	9:45	9:55	10:01	10:07	10:12
34	10:50	11:00	11:05	11:11	11:15
34	11:53	12:03	12:08	12:14	12:18
After Midnight Service — Servicio después de la medianoche					
34	12:53	1:02	1:06	1:10	1:14

34

Naylor Road Line

Westbound to Archives

Sunday — En domingo

Route Number	Naylor Road Metro	Naylor & Good Hope Rds. SE	Pennsylvania & Minnesota Aves. SE (L'Enfant Square)	Pennsylvania Ave. & 8th St. SE (Eastern Market) Metro	10th St. & Pennsylvania Ave. NW (ARCHIVES)
AM Service — Servicio matutino					
34	6:52	6:59	7:06	7:12	7:24
34	7:32	7:39	7:46	7:52	8:04
34	8:12	8:19	8:26	8:32	8:44
34	8:44	8:53	9:00	9:06	9:19
34	9:16	9:25	9:32	9:38	9:51
34	9:46	9:55	10:02	10:08	10:21
34	10:16	10:25	10:32	10:38	10:51
34	10:46	10:55	11:02	11:08	11:21
34	11:18	11:27	11:34	11:40	11:53
34	11:48	11:57	12:04	12:10	12:23
PM Service — Servicio vespertino					
34	12:20	12:29	12:36	12:42	12:55
34	12:50	12:59	1:06	1:12	1:25
34	1:20	1:29	1:36	1:42	1:55
34	1:50	1:59	2:06	2:12	2:25
34	2:20	2:29	2:36	2:42	2:55
34	2:50	2:59	3:06	3:12	3:25
34	3:20	3:29	3:36	3:42	3:55
34	3:50	3:59	4:06	4:12	4:25
34	4:20	4:29	4:36	4:42	4:55
34	4:50	4:59	5:06	5:12	5:25
34	5:20	5:29	5:36	5:42	5:55
34	5:50	5:59	6:06	6:12	6:25
34	6:21	6:28	6:33	6:39	6:50
34	6:51	6:58	7:03	7:09	7:20
34	7:21	7:28	7:33	7:39	7:50

Eastbound to Naylor Road station

Sunday — En domingo

Route Number	10th St. & Pennsylvania Ave. NW (Archives)	Pennsylvania Ave. & 8th St. SE (Eastern Market) Metro	Pennsylvania & Minnesota Aves. SE (L'Enfant Square)	Naylor Rd. & Alabama Ave. SE	NAYLOR ROAD Metro
AM Service — Servicio matutino					
34	7:30	7:40	7:45	7:50	7:55
34	8:10	8:20	8:25	8:30	8:35
34	8:50	9:00	9:06	9:11	9:17
34	9:30	9:40	9:46	9:51	9:57
34	10:00	10:10	10:16	10:21	10:27
34	10:30	10:41	10:47	10:55	11:02
34	11:00	11:11	11:17	11:25	11:32
34	11:30	11:42	11:48	11:55	12:02
PM Service — Servicio vespertino					
34	12:00	12:12	12:18	12:25	12:32
34	12:30	12:42	12:48	12:55	1:02
34	1:00	1:12	1:18	1:25	1:32
34	1:30	1:42	1:48	1:55	2:02
34	2:00	2:12	2:18	2:25	2:32
34	2:30	2:42	2:48	2:55	3:02
34	3:00	3:12	3:18	3:25	3:32
34	3:30	3:42	3:48	3:55	4:02
34	4:00	4:12	4:18	4:25	4:32
34	4:30	4:42	4:48	4:55	5:02
34	5:01	5:12	5:18	5:24	5:30
34	5:33	5:44	5:50	5:56	6:02
34	6:03	6:14	6:20	6:26	6:32
34	6:33	6:44	6:50	6:56	7:02
34	7:03	7:14	7:20	7:26	7:32
34	7:33	7:44	7:50	7:56	8:02
34	8:03	8:14	8:20	8:26	8:32

How to use this timetable

- Use the map to find the stops closest to where you will get on and off the bus.
- Select the schedule (Weekday, Saturday, Sunday) for when you will travel. Along the top of the schedule, find the stop at or nearest the point where you will get on the bus. Follow that column down to the time you want to leave.
- Use the same method to find the times the bus is scheduled to arrive at the stop where you will get off the bus.
- If the bus stop is not listed, use the time shown for the bus stop before it as the time to wait at the stop.
- The end-of-the-line or last stop is listed in ALL CAPS on the schedule.

Cómo Usar este Horario

- Use este mapa para localizar las paradas más cercanas a donde se subirá y bajará del autobús.
- Seleccione el horario (Entre semana, sábado, domingo) de cuando viajará. A lo largo de la parte superior del horario, localice la parada o el punto más cercano a la parada en la que se subirá al autobús. Siga esa columna hacia abajo hasta la hora en la que desee salir.
- Utilice el mismo método para localizar las horas en que el autobús está programado para llegar a la parada en donde desea bajarse del autobús.
- Si la parada del autobús no está listada use la hora que se muestra en la parada anterior como la hora de espera en la parada.
- El final de la ruta o la última parada del autobús aparece en letras MAYÚSCULAS en el horario.

English-Español Effective 12-30-12

37 MetroExtra

Wisconsin Avenue Limited Line

FASTER
Limited-Stop Service

- Service available every 15 minutes weekdays 6:30 a.m. to 9:30 a.m. southbound and 4:00 p.m. to 6:56 p.m. northbound.
- Limited stops. For more frequent stops, please use Metrobus 31, 32 or 36.
- Same fare as a regular Metrobus.

Metro Extra Route 37 serves these stops along Winsconsin Avenue:

- Friendship Heights station
- Fessenden Street
- Tenleytown-AU station
- Van Ness/Veazey Street
- Porter Street
- Woodley Road
- Massachusetts Ave & Garfield St
- Dupont Circle station
- M Street
- Farragut Square
- McPherson Square
- Federal Triangle
- Archives station

www.wmata.com
Information Anytime 202-637-7000 TTY 202-638-3780

Washington Metropolitan Area Transit Authority

A District of Columbia, Maryland and Virginia Transit Partnership

37
Wisconsin Avenue Limited-Stop Line

For route and schedule information
Call 202-637-7000
www.wmata.com

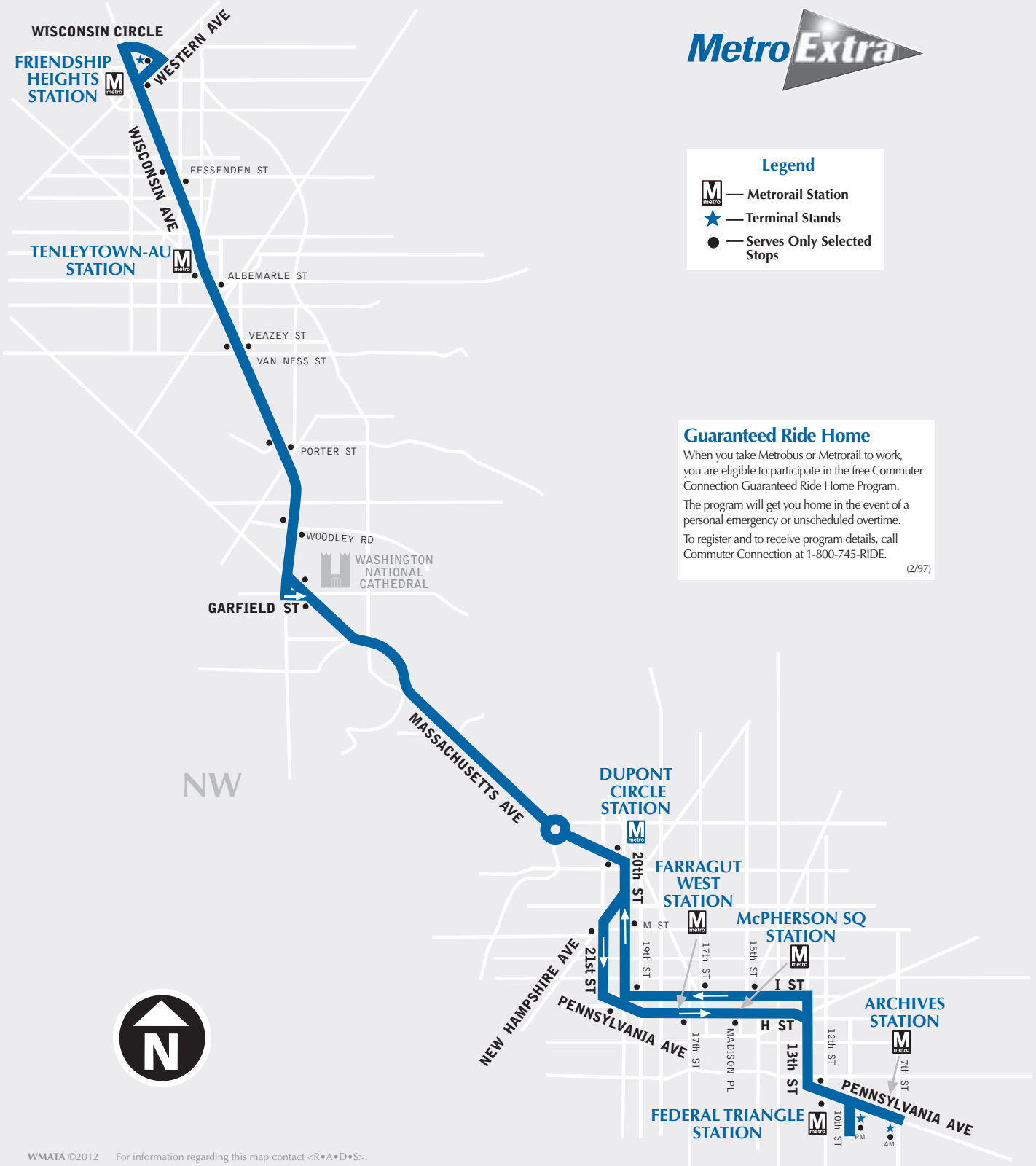

MetroExtra

Legend

- Metrorail Station
- Terminal Stands
- Serves Only Selected Stops

Guaranteed Ride Home

When you take Metrobus or Metrorail to work, you are eligible to participate in the free Commuter Connection Guaranteed Ride Home Program.

The program will get you home in the event of a personal emergency or unscheduled overtime.

To register and to receive program details, call Commuter Connection at 1-800-745-RIDE.

(2/97)

WMATA ©2012 For information regarding this map contact <R•A•D•S>.

37
Wisconsin Avenue Limited-Stop Line

Southbound To Archives Station

Monday thru Friday - Lunes a viernes

Route Number	Friendship Heights	Wisconsin Ave. & Albemarle St. NW (Tenleytown-AU)	Massachusetts Ave. & Garfield St. NW	Massachusetts Ave. & 20th St. NW (Dupont Circle)	H & 17th Sts. NW	Pennsylvania Ave. & 7th St. NW (ARCHIVES)
AM Service — Servicio matutino						
37	6:30	6:36	6:45	6:52	7:01	7:10
37	6:45	6:51	7:00	7:07	7:16	7:25
37	7:00	7:06	7:15	7:22	7:31	7:40
37	7:15	7:21	7:30	7:37	7:46	7:55
37	7:30	7:36	7:45	7:52	8:01	8:10
37	7:45	7:51	8:00	8:07	8:16	8:25
37	8:00	8:06	8:15	8:25	8:36	8:47
37	8:15	8:21	8:30	8:40	8:51	9:02
37	8:30	8:36	8:45	8:55	9:06	9:17
37	8:45	8:51	9:00	9:10	9:21	9:32
37	9:00	9:06	9:15	9:25	9:36	9:47
37	9:15	9:20	9:28	9:36	9:45	9:54
37	9:30	9:35	9:43	9:51	10:00	10:09

On four Federal holidays, Columbus Day, Veterans' Day, Martin L. King Day, and Presidents' Day, Metrobus will run on a Saturday supplemental schedule. On these holidays, this route will have no service.
El Día de la Raza, el Día de los Veteranos, el Día de Martin Luther King Jr. y el Día de los Presidentes, Metrobus no dará servicio en esta ruta.

Northbound To Friendship Heights Station

Monday thru Friday - Lunes a viernes

Route Number	10th St & Pennsylvania Ave. NW (Federal Triangle)	I & 17th Sts. NW (Farragut Square)	Massachusetts Ave. & 20th St. NW (Dupont Circle)	Massachusetts Ave. & Garfield	Wisconsin Ave. & Albemarle St. NW (Tenleytown-AU)	FRIENDSHIP HEIGHTS
PM Service — Servicio vespertino						
37	4:00	4:14	4:23	4:29	4:37	4:44
37	4:16	4:30	4:39	4:45	4:53	5:00
37	4:32	4:46	4:55	5:01	5:09	5:16
37	4:48	5:02	5:11	5:17	5:25	5:32
37	5:04	5:20	5:31	5:40	5:50	5:58
37	5:20	5:36	5:47	5:56	6:06	6:14
37	5:36	5:52	6:03	6:12	6:22	6:30
37	5:52	6:08	6:19	6:28	6:38	6:46
37	6:08	6:21	6:30	6:39	6:46	6:54
37	6:24	6:37	6:46	6:55	7:02	7:10
37	6:40	6:53	7:02	7:11	7:18	7:26
37	6:56	7:09	7:18	7:27	7:34	7:42

On four Federal holidays, Columbus Day, Veterans' Day, Martin L. King Day, and Presidents' Day, Metrobus will run on a Saturday supplemental schedule. On these holidays, this route will have no service.
El Día de la Raza, el Día de los Veteranos, el Día de Martin Luther King Jr. y el Día de los Presidentes, Metrobus no dará servicio en esta ruta.

Designated Stops
Wisconsin Avenue Limited trips only serve the following stops:

Route 37 designated stops-southbound
- Friendship Heights station
- Wisconsin Ave. & Fessenden St. NW
- Wisconsin Ave. & Albemarle St. NW (Tenleytown-AU station)
- Wisconsin Ave. & Van Ness St. NW
- Wisconsin Ave. & Porter St. NW
- Wisconsin Ave. & Woodley Rd. NW
- Massachusetts Ave. & Garfield St. NW
- Massachusetts Ave. & 20th St. NW (Dupont Circle station)
- 21st & M Sts. NW
- Pennsylvania Ave. & 21st St. NW
- H & 17th Sts. NW
- H St. & Madison Pl. NW
- Pennsylvania Ave. & 12th St. NW (Federal Triangle)
- Pennsylvania Ave. & 7th St. NW (Archives station)

Route 37 designated stops-northbound
- 10th St. & Pennsylvania Ave. NW (Federal Triangle)
- Pennsylvania Ave. & 12th St. NW
- I (Eye) & 15th Sts. NW (McPherson Square)
- I (Eye) & 17th Sts. NW (Farragut Square)
- I (Eye) & 19th Sts. NW
- 20th & M Sts. NW
- Massachusetts Ave. & 20th St. NW (Dupont Circle station)
- Massachusetts Ave. & Garfield St. NW
- Wisconsin Ave. & Woodley Rd. NW
- Wisconsin Ave. & Porter St. NW
- Wisconsin Ave. & Veazey St. NW
- Wisconsin Ave. & Albemarle St. NW (Tenleytown-AU station)
- Wisconsin Ave. & Fessenden St. NW
- Wisconsin & Western Aves. NW
- Friendship Heights station

KNOW MORE.
KNOW FIRST. metroAlerts
Sign up today at wmata.com/MetroAlerts

How to use this timetable

- Use the map to find the stops closest to where you will get on and off the bus.
- Select the schedule (Weekday, Saturday, Sunday) for when you will travel. Along the top of the schedule, find the stop at or nearest the point where you will get on the bus. Follow that column down to the time you want to leave.
- Use the same method to find the times the bus is scheduled to arrive at the stop where you will get off the bus.
- If the bus stop is not listed, use the time shown for the bus stop before it as the time to wait at the stop.
- The end-of-the-line or last stop is listed in ALL CAPS on the schedule.

Cómo Usar este Horario

- Use este mapa para localizar las paradas más cercanas a donde se subirá y bajará del autobús.
- Seleccione el horario (Entre semana, sábado, domingo) de cuando viajará. A lo largo de la parte superior del horario, localice la parada o el punto más cercano a la parada en la que se subirá al autobús. Siga esa columna hacia abajo hasta la hora en la que desee salir.
- Utilice el mismo método para localizar las horas en que el autobús está programado para llegar a la parada en donde desea bajarse del autobús.
- Si la parada del autobús no está listada use la hora que se muestra en la parada anterior como la hora de espera en la parada.
- El final de la ruta o la última parada del autobús aparece en letras MAYÚSCULAS en el horario.

English-Español Effective 12-28-08

38B

Ballston-Farragut Square Line

metrobus

Serves these locations-
Brinda servicio a estas ubicaciones

- Ballston-MU station
- Clarendon station
- Court House station
- Rosslyn station
- Georgetown
- Farragut North station
- Farragut West station

R03/01/13

www.wmata.com
Information Anytime 202-637-7000 TTY 202-638-3780

Washington Metropolitan Area Transit Authority

A District of Columbia, Maryland and Virginia Transit Partnership

38B
Ballston-Farragut Square Line

For route and schedule information
Call 202-637-7000
www.wmata.com

Guaranteed Ride Home

When you take Metrobus or Metrorail to work, you are eligible to participate in the free Commuter Connection Guaranteed Ride Home Program.

The program will get you home in the event of a personal emergency or unscheduled overtime.

To register and to receive program details, call Commuter Connection at 1-800-745-RIDE.

(2/97)

WMATA ©2013 For information regarding this map contact <R•A•D•S>.

Ballston-Farragut Square Line

Westbound To Ballston-MU station

Monday thru Friday — Lunes a viernes

Route Number	17th (E) & I Sts. NW (Farragut N&W)	Pennsylvania Ave. & 24th St. NW	M St. & Wisconsin Ave. NW (Georgetown)	Rosslyn	Court House	Clarendon	Washington Blvd. & Quincy St.	BALLSTON-MU
AM Service — Servicio matutino								
38B	5:20	5:24	5:28	5:33	5:38	5:41	5:43	5:49
38B	5:45	5:49	5:53	5:58	6:03	6:06	6:08	6:14
38B	6:15	6:20	6:27	6:32	6:37	6:40	6:42	6:49
38B	6:40	6:45	6:52	6:57	7:02	7:05	7:07	7:14
38B	7:00	7:05	7:12	7:17	7:22	7:25	7:27	7:34
38B	7:13	7:20	7:27	7:35	7:41	7:44	7:48	7:56
38B	7:25	7:32	7:39	7:47	7:53	7:56	8:00	8:08
38B	7:37	7:44	7:51	7:59	8:05	8:08	8:12	8:20
38B	7:49	7:56	8:03	8:11	8:17	8:20	8:24	8:32
38B	8:01	8:08	8:15	8:23	8:29	8:32	8:36	8:44
38B	8:13	8:20	8:27	8:35	8:41	8:44	8:48	8:56
38B	8:25	8:32	8:39	8:47	8:53	8:56	9:00	9:08
38B	8:40	8:47	8:54	9:02	9:08	9:11	9:15	9:23
38B	8:55	9:03	9:09	9:14	9:19	9:22	9:25	9:30
38B	9:15	9:23	9:29	9:34	9:39	9:42	9:45	9:50
38B	9:35	9:43	9:49	9:54	9:59	10:02	10:05	10:10
38B	9:55	10:03	10:09	10:14	10:19	10:22	10:25	10:30
38B	10:15	10:23	10:29	10:34	10:39	10:42	10:45	10:50
38B	10:35	10:43	10:49	10:54	10:59	11:02	11:05	11:10
38B	10:55	11:03	11:09	11:14	11:19	11:22	11:25	11:30
38B	11:15	11:23	11:29	11:34	11:39	11:42	11:45	11:50
38B	11:35	11:43	11:49	11:54	11:59	12:02	12:05	12:10
38B	11:55	12:02	12:08	12:14	12:21	12:25	12:28	12:36

Ballston-Farragut Square Line

Westbound To Ballston-MU station

Monday thru Friday — Lunes a viernes

Route Number	17th (E) & I Sts. NW (Farragut N&W)	Pennsylvania Ave. & 24th St. NW	M St. & Wisconsin Ave. NW (Georgetown)	Rosslyn	Court House	Clarendon	Washington Blvd. & Quincy St.	BALLSTON-MU
PM Service — Servicio vespertino								
38B	12:15	12:22	12:28	12:34	12:41	12:45	12:48	12:56
38B	12:35	12:42	12:48	12:54	1:01	1:05	1:08	1:16
38B	12:55	1:02	1:08	1:14	1:21	1:25	1:28	1:36
38B	1:15	1:22	1:28	1:34	1:41	1:45	1:48	1:56
38B	1:35	1:42	1:48	1:54	2:01	2:05	2:08	2:16
38B	1:55	2:02	2:08	2:14	2:21	2:25	2:28	2:36
38B	2:15	2:22	2:28	2:34	2:41	2:45	2:48	2:56
38B	2:35	2:42	2:48	2:54	3:01	3:05	3:08	3:16
38B	2:55	3:02	3:08	3:14	3:21	3:25	3:28	3:36
38B	3:15	3:22	3:28	3:34	3:41	3:45	3:48	3:56
38B	3:35	3:43	3:49	3:57	4:04	4:08	4:12	4:20
38B	3:55	4:03	4:09	4:17	4:24	4:28	4:32	4:40
38B	4:10	4:18	4:24	4:32	4:39	4:43	4:47	4:55
38B	4:25	4:33	4:41	4:49	4:58	5:03	5:06	5:14
38B	4:40	4:48	4:56	5:04	5:13	5:18	5:21	5:29
38B	4:55	5:03	5:11	5:19	5:28	5:33	5:36	5:44
38B	5:10	5:19	5:28	5:36	5:43	5:48	5:51	5:59
38B	5:25	5:34	5:43	5:51	5:58	6:03	6:06	6:14
38B	5:40	5:49	5:58	6:06	6:13	6:18	6:21	6:29
38B	5:55	6:04	6:12	6:20	6:26	6:30	6:33	6:40
38B	6:10	6:19	6:27	6:35	6:41	6:45	6:48	6:55
38B	6:25	6:33	6:40	6:47	6:53	6:57	7:01	7:07
38B	6:40	6:48	6:55	7:02	7:08	7:12	7:16	7:22
38B	6:55	7:03	7:10	7:17	7:23	7:27	7:31	7:37
38B	7:20	7:27	7:33	7:40	7:45	7:49	7:53	7:59
38B	7:50	7:57	8:03	8:10	8:15	8:19	8:23	8:29
38B	8:20	8:27	8:33	8:40	8:45	8:49	8:53	8:59
38B	8:50	8:57	9:03	9:10	9:15	9:19	9:23	9:29
38B	9:20	9:27	9:33	9:40	9:45	9:49	9:53	9:59
38B	9:50	9:57	10:03	10:10	10:15	10:19	10:23	10:29
38B	10:20	10:26	10:32	10:38	10:43	10:47	10:50	10:54
38B	10:50	10:56	11:02	11:08	11:13	11:17	11:20	11:24
38B	11:20	11:26	11:32	11:38	11:43	11:47	11:50	11:54
38B	11:50	11:56	12:02	12:08	12:13	12:17	12:20	12:24
After Midnight Service — Servicio después de la medianoche								
38B	12:20	12:26	12:32	12:38	12:43	12:47	12:50	12:54
38B	12:50	12:56	1:02	1:08	1:13	1:17	1:20	1:24
38B	1:20	1:26	1:32	1:38	1:43	1:47	1:50	1:54

Ballston-Farragut Square Line

Eastbound To Farragut North/Farragut West stations

Monday thru Friday — Lunes a viernes

Route Number	Ballston-MU	Quincy & N. 13th Sts.	Washington Blvd. & Quincy St.	Clarendon	Court House	Rosslyn	M St. & Wisconsin Ave. NW (Georgetown)	Pennsylvania Ave. & 24th St. NW	17th (E) & I Sts. NW (Farragut N&W) #
AM Service — Servicio matutino									
38B	5:25	-	5:30	5:32	5:35	5:40	5:46	5:50	5:56
38B	5:55	-	6:00	6:02	6:05	6:10	6:16	6:20	6:26
38B	6:10	-	6:15	6:17	6:20	6:25	6:31	6:35	6:41
38B	6:25	-	6:30	6:32	6:35	6:40	6:46	6:50	6:56
38B	6:38	-	6:43	6:46	6:49	6:56	7:04	7:08	7:15
38B	6:53	-	6:58	7:01	7:04	7:11	7:19	7:23	7:30
38B	7:05	-	7:10	7:13	7:16	7:23	7:31	7:35	7:42
38B	7:17	-	7:22	7:25	7:28	7:35	7:43	7:47	7:54
38B	7:29	-	7:34	7:37	7:40	7:47	7:55	7:59	8:06
38B	7:41	-	7:46	7:49	7:52	7:59	8:07	8:11	8:18
38B	7:51	-	7:57	8:00	8:04	8:10	8:19	8:24	8:34
38B	8:03	-	8:09	8:12	8:16	8:22	8:31	8:36	8:46
38B	8:15	-	8:21	8:24	8:28	8:34	8:43	8:48	8:58
38B	8:27	-	8:33	8:36	8:40	8:46	8:55	9:00	9:10
38B	8:39	-	8:45	8:48	8:52	8:58	9:07	9:12	9:22
38B	8:51	-	8:56	8:59	9:03	9:10	9:20	9:24	9:35
38B	9:05	-	9:10	9:13	9:17	9:24	9:34	9:38	9:49
38B	9:25	-	9:30	9:33	9:37	9:44	9:54	9:58	10:09
38B	9:45	-	9:50	9:53	9:56	10:02	10:09	10:13	10:21
38B	10:05	-	10:10	10:13	10:16	10:22	10:29	10:33	10:41
38B	10:25	-	10:30	10:33	10:36	10:42	10:49	10:53	11:01
38B	10:45	-	10:50	10:53	10:56	11:02	11:09	11:13	11:21
38B	11:05	-	11:10	11:13	11:16	11:22	11:29	11:33	11:41
38B	11:25	-	11:30	11:33	11:36	11:42	11:49	11:53	12:01
38B	11:45	-	11:50	11:53	11:56	12:02	12:10	12:15	12:25

— *Buses are signed FARRAGUT SQUARE*

38B

Ballston-Farragut Square Line

Eastbound To Farragut North/Farragut West stations

Monday thru Friday — Lunes a viernes

Route Number	Ballston-MU	Quincy & N. 13th Sts.	Washington Blvd. & Quincy St.	Clarendon	Court House	Rosslyn	M St. & Wisconsin Ave. NW (Georgetown)	Pennsylvania Ave. & 24th St. NW	17th (E) & I Sts. NW (Farragut N&W) #
PM Service — Servicio vespertino									
38B	12:05	-	12:10	12:13	12:16	12:22	12:30	12:35	12:45
38B	12:25	-	12:30	12:33	12:36	12:42	12:50	12:55	1:05
38B	12:45	-	12:50	12:53	12:56	1:02	1:10	1:15	1:25
38B	1:05	-	1:10	1:13	1:16	1:22	1:30	1:35	1:45
38B	1:25	-	1:30	1:33	1:36	1:42	1:50	1:55	2:05
38B	1:45	-	1:50	1:53	1:56	2:02	2:10	2:15	2:25
38B	2:05	-	2:10	2:13	2:16	2:22	2:30	2:35	2:45
38B	2:25	-	2:30	2:33	2:36	2:42	2:50	2:55	3:05
38B	2:45	-	2:50	2:53	2:58	3:02	3:09	3:14	3:23
38B	3:05	-	3:10	3:13	3:18	3:22	3:29	3:34	3:43
▲ **38B**	-	3:15	3:16	3:19	3:24	3:28	3:35	3:40	3:49
38B	3:25	-	3:30	3:33	3:38	3:42	3:49	3:54	4:03
▲ **38B**	-	-	3:36	3:39	3:44	3:48	3:55	4:00	4:09
38B	3:45	-	3:50	3:53	3:58	4:02	4:09	4:14	4:23
38B	4:00	-	4:05	4:08	4:13	4:17	4:24	4:29	4:38
38B	4:15	-	4:20	4:23	4:28	4:34	4:43	4:48	4:59
38B	4:30	-	4:35	4:38	4:43	4:49	4:58	5:03	5:14
38B	4:45	-	4:50	4:53	4:58	5:04	5:13	5:18	5:29
38B	5:00	-	5:05	5:09	5:13	5:19	5:29	5:35	5:43
38B	5:15	-	5:20	5:24	5:28	5:34	5:44	5:50	5:58
38B	5:30	-	5:35	5:39	5:43	5:49	5:59	6:05	6:13
38B	5:45	-	5:50	5:54	5:58	6:04	6:14	6:20	6:28
38B	6:05	-	6:10	6:14	6:18	6:24	6:34	6:40	6:48
38B	6:25	-	6:30	6:34	6:38	6:44	6:54	7:00	7:08
38B	6:45	-	6:50	6:54	6:58	7:04	7:14	7:20	7:28
38B	7:10	-	7:14	7:18	7:22	7:27	7:33	7:38	7:44
38B	7:40	-	7:44	7:48	7:52	7:57	8:03	8:08	8:14
38B	8:10	-	8:14	8:18	8:22	8:27	8:33	8:38	8:44
38B	8:40	-	8:44	8:48	8:52	8:57	9:03	9:08	9:14
38B	9:10	-	9:14	9:18	9:22	9:27	9:33	9:38	9:44
38B	9:40	-	9:44	9:48	9:52	9:57	10:03	10:08	10:14
38B	10:10	-	10:14	10:18	10:22	10:27	10:33	10:38	10:44
38B	10:40	-	10:44	10:48	10:52	10:57	11:03	11:08	11:14
38B	11:10	-	11:14	11:18	11:22	11:27	11:33	11:38	11:44
38B	11:45	-	11:49	11:52	11:57	12:01	12:06	12:10	12:15
After Midnight Service — Servicio después de la medianoche									
38B	12:15	-	12:19	12:22	12:27	12:31	12:36	12:40	12:45
38B	12:45	-	12:49	12:52	12:57	1:01	1:06	1:10	1:15

 # — Buses are signed FARRAGUT SQUARE

▲ — Trip operates only from March thru May when public schools are open.

Ballston-Farragut Square Line

Westbound To Ballston-MU station

Saturday — En sábados

Route Number	17th (E) & I Sts. NW (Farragut N&W)	Pennsylvania Ave. & 24th St. NW	M St. & Wisconsin Ave. NW (Georgetown)	Rosslyn	Court House	Clarendon	Washington Blvd. & Quincy St.	BALLSTON-MU
AM Service — Servicio matutino								
38B	5:45	5:51	5:56	6:00	6:06	6:09	6:12	6:19
38B	6:15	6:21	6:26	6:30	6:36	6:39	6:42	6:49
38B	6:45	6:51	6:56	7:00	7:06	7:09	7:12	7:19
38B	7:15	7:21	7:26	7:30	7:36	7:39	7:42	7:49
38B	7:45	7:51	7:56	8:01	8:06	8:09	8:13	8:19
38B	8:18	8:24	8:29	8:34	8:39	8:42	8:46	8:52
38B	8:50	8:56	9:01	9:06	9:11	9:14	9:18	9:24
38B	9:20	9:26	9:31	9:36	9:41	9:44	9:48	9:54
38B	9:50	9:56	10:01	10:06	10:11	10:14	10:18	10:24
38B	10:20	10:27	10:33	10:41	10:48	10:51	10:54	11:01
38B	10:50	10:57	11:03	11:11	11:18	11:21	11:24	11:31
38B	11:20	11:27	11:33	11:41	11:48	11:51	11:54	12:01
38B	11:50	11:58	12:04	12:11	12:18	12:22	12:26	12:32
PM Service — Servicio vespertino								
38B	12:20	12:28	12:34	12:41	12:48	12:52	12:56	1:02
38B	12:50	12:58	1:04	1:11	1:18	1:22	1:26	1:32
38B	1:20	1:28	1:34	1:41	1:48	1:52	1:56	2:02
38B	1:50	1:59	2:05	2:13	2:20	2:23	2:26	2:33
38B	2:20	2:29	2:35	2:43	2:50	2:53	2:56	3:03
38B	2:55	3:04	3:10	3:18	3:25	3:28	3:31	3:38
38B	3:30	3:39	3:46	3:56	4:01	4:05	4:08	4:14
38B	4:00	4:09	4:16	4:26	4:31	4:35	4:38	4:44
38B	4:30	4:39	4:46	4:56	5:01	5:05	5:08	5:14
38B	5:00	5:08	5:15	5:23	5:30	5:35	5:38	5:46
38B	5:30	5:38	5:45	5:53	6:00	6:05	6:08	6:16
38B	6:00	6:08	6:15	6:23	6:30	6:35	6:38	6:46
38B	6:30	6:38	6:45	6:53	7:00	7:05	7:08	7:16
38B	7:00	7:07	7:13	7:20	7:26	7:29	7:32	7:39
38B	7:30	7:37	7:43	7:50	7:56	7:59	8:02	8:09
38B	8:00	8:07	8:13	8:20	8:26	8:29	8:32	8:39
38B	8:30	8:37	8:43	8:50	8:56	8:59	9:02	9:09
38B	9:00	9:07	9:13	9:20	9:26	9:29	9:32	9:39
38B	9:30	9:37	9:43	9:50	9:56	9:59	10:02	10:09
38B	10:00	10:07	10:13	10:20	10:26	10:29	10:32	10:39
38B	10:30	10:37	10:43	10:50	10:56	10:59	11:02	11:09
38B	11:05	11:12	11:16	11:23	11:28	11:30	11:32	11:36
38B	11:40	11:47	11:51	11:58	12:03	12:05	12:07	12:11
After Midnight Service — Servicio después de la medianoche								
38B	12:10	12:17	12:21	12:28	12:33	12:35	12:37	12:41
38B	12:40	12:47	12:51	12:58	1:03	1:05	1:07	1:11
38B	1:20	1:27	1:31	1:38	1:43	1:45	1:47	1:51

38B

Ballston-Farragut Square Line

Eastbound To Farragut North/Farragut West stations

Saturday — En sábados

Route Number	Ballston-MU	Washington Blvd. & Quincy St.	Clarendon	Court House	Rosslyn	M St. & Wisconsin Ave. NW (George-town)	Pennsyl-vania Ave. & 24th St. NW	17th (E) & I Sts. NW (Farragut N&W) #
AM Service — Servicio matutino								
38B	5:35	5:41	5:43	5:47	5:51	5:57	5:59	6:04
38B	6:05	6:11	6:13	6:17	6:21	6:27	6:29	6:34
38B	6:35	6:39	6:41	6:45	6:50	6:56	6:59	7:04
38B	7:05	7:09	7:11	7:15	7:20	7:26	7:29	7:34
38B	7:35	7:39	7:41	7:45	7:50	7:56	7:59	8:04
38B	8:05	8:10	8:13	8:17	8:23	8:30	8:34	8:40
38B	8:35	8:40	8:43	8:47	8:53	9:00	9:04	9:10
38B	9:05	9:10	9:13	9:17	9:23	9:30	9:34	9:40
38B	9:35	9:40	9:43	9:47	9:53	10:00	10:04	10:10
38B	10:05	10:09	10:12	10:15	10:21	10:29	10:34	10:41
38B	10:35	10:39	10:42	10:45	10:51	10:59	11:04	11:11
38B	11:05	11:09	11:12	11:15	11:21	11:29	11:34	11:41
38B	11:35	11:39	11:42	11:45	11:51	11:59	12:04	12:11
PM Service — Servicio vespertino								
38B	12:05	12:09	12:12	12:15	12:21	12:29	12:34	12:41
38B	12:35	12:39	12:42	12:45	12:51	12:59	1:04	1:11
38B	1:05	1:09	1:12	1:15	1:21	1:29	1:34	1:41
38B	1:35	1:39	1:42	1:45	1:51	1:59	2:04	2:11
38B	2:05	2:10	2:14	2:18	2:23	2:34	2:38	2:45
38B	2:35	2:40	2:44	2:48	2:53	3:04	3:08	3:15
38B	3:05	3:10	3:14	3:18	3:23	3:34	3:38	3:45
38B	3:35	3:40	3:44	3:48	3:53	4:04	4:08	4:15
38B	4:05	4:10	4:14	4:18	4:23	4:34	4:38	4:45
38B	4:35	4:40	4:44	4:48	4:53	5:04	5:08	5:15
38B	5:05	5:12	5:15	5:18	5:23	5:33	5:38	5:46
38B	5:35	5:42	5:45	5:48	5:53	6:03	6:08	6:16
38B	6:05	6:12	6:15	6:18	6:23	6:33	6:38	6:46
38B	6:35	6:42	6:45	6:49	6:54	7:03	7:09	7:16
38B	7:05	7:12	7:15	7:19	7:24	7:33	7:39	7:46
38B	7:35	7:42	7:45	7:49	7:54	8:03	8:09	8:16
38B	8:05	8:12	8:15	8:19	8:24	8:33	8:39	8:46
38B	8:35	8:42	8:45	8:49	8:54	9:03	9:09	9:16
38B	9:05	9:12	9:15	9:19	9:24	9:33	9:39	9:46
38B	9:35	9:42	9:45	9:49	9:54	10:03	10:09	10:16
38B	10:05	10:12	10:15	10:19	10:24	10:33	10:39	10:46
38B	10:40	10:47	10:50	10:54	10:59	11:08	11:14	11:21
38B	11:15	11:22	11:25	11:29	11:34	11:43	11:49	11:56
38B	11:45	11:49	11:52	11:55	11:59	12:05	12:09	12:14
After Midnight Service — Servicio después de la medianoche								
38B	12:16	12:20	12:23	12:26	12:30	12:36	12:40	12:45
38B	12:44	12:48	12:51	12:54	12:58	1:04	1:08	1:13

— *Buses are signed FARRAGUT SQUARE.*

38B

Ballston-Farragut Square Line

Westbound To Ballston-MU station

Saturday Supplemental — Sábados suplementario

Route Number	17th (E) & I Sts. NW (Farragut N&W)	Pennsylvania Ave. & 24th St. NW	M St. & Wisconsin Ave. NW (Georgetown)	Rosslyn	Court House	Clarendon	Washington Blvd. & Quincy St.	BALLSTON-MU
AM Service — Servicio matutino								
38B	7:00	7:06	7:11	7:15	7:21	7:24	7:27	7:34
38B	7:30	7:36	7:41	7:46	7:51	7:54	7:58	8:04
38B	8:00	8:06	8:11	8:16	8:21	8:24	8:28	8:34
38B	8:34	8:40	8:45	8:50	8:55	8:58	9:02	9:08
PM Service — Servicio vespertino								
38B	4:15	4:24	4:31	4:41	4:46	4:50	4:53	4:59
38B	4:45	4:54	5:01	5:11	5:16	5:20	5:23	5:29
38B	5:15	5:23	5:30	5:38	5:45	5:50	5:53	6:01
38B	5:45	5:53	6:00	6:08	6:15	6:20	6:23	6:31
38B	6:15	6:23	6:30	6:38	6:45	6:50	6:53	7:01

On four Federal holidays, Columbus Day, Veterans' Day, Martin L. King Day, and Presidents' Day, Metrobus will run on a Saturday supplemental schedule. On these holidays, the supplemental trips will operate in addition to the regular Saturday trips.

Eastbound To Farragut North/Farragut West stations

Saturday Supplemental — Sábados suplementario

Route Number	Ballston-MU	Washington Blvd. & Quincy St.	Clarendon	Court House	Rosslyn	M St. & Wisconsin Ave. NW (Georgetown)	Pennsylvania Ave. & 24th St. NW	17th (E) & I Sts. NW (Farragut N&W) #
AM Service — Servicio matutino								
38B	6:50	6:54	6:56	7:00	7:05	7:11	7:14	7:19
38B	7:20	7:24	7:26	7:30	7:35	7:41	7:44	7:49
38B	7:50	7:54	7:56	8:00	8:05	8:11	8:14	8:19
38B	8:20	8:25	8:28	8:32	8:38	8:45	8:49	8:55
38B	8:50	8:55	8:58	9:02	9:08	9:15	9:19	9:25
PM Service — Servicio vespertino								
38B	4:20	4:25	4:29	4:33	4:38	4:49	4:53	5:00
38B	4:50	4:57	5:00	5:03	5:08	5:18	5:23	5:31
38B	5:20	5:27	5:30	5:33	5:38	5:48	5:53	6:01
38B	5:50	5:57	6:00	6:03	6:08	6:18	6:23	6:31
38B	6:20	6:27	6:30	6:33	6:38	6:48	6:53	7:01

On four Federal holidays, Columbus Day, Veterans' Day, Martin L. King Day, and Presidents' Day, Metrobus will run on a Saturday supplemental schedule. On these holidays, the supplemental trips will operate in addition to the regular Saturday trips.

Ballston-Farragut Square Line

Westbound To Ballston-MU station

Sunday — En domingo

Route Number	17th (E) & I Sts. NW (Farragut N&W)	Pennsylvania Ave. & 24th St. NW	M St. & Wisconsin Ave. NW (Georgetown)	Rosslyn	Court House	Clarendon	Washington Blvd. & Quincy St.	BALLSTON-MU
AM Service — Servicio matutino								
38B	5:54	6:00	6:05	6:10	6:15	6:18	6:21	6:26
38B	6:24	6:30	6:35	6:40	6:45	6:48	6:51	6:56
38B	6:54	7:00	7:05	7:10	7:15	7:18	7:21	7:26
38B	7:24	7:30	7:35	7:40	7:45	7:48	7:51	7:56
38B	7:54	8:00	8:05	8:10	8:15	8:18	8:21	8:26
38B	8:24	8:30	8:35	8:40	8:45	8:48	8:51	8:56
38B	8:54	9:00	9:05	9:10	9:15	9:18	9:21	9:26
38B	9:24	9:30	9:35	9:40	9:45	9:48	9:51	9:56
38B	9:54	10:00	10:05	10:10	10:15	10:18	10:21	10:26
38B	10:24	10:30	10:35	10:40	10:45	10:48	10:51	10:56
38B	10:54	11:00	11:05	11:10	11:15	11:18	11:21	11:26
38B	11:24	11:30	11:35	11:40	11:45	11:48	11:51	11:56
38B	11:54	12:00	12:05	12:10	12:15	12:18	12:21	12:26
PM Service — Servicio vespertino								
38B	12:24	12:30	12:35	12:40	12:45	12:48	12:51	12:56
38B	12:53	12:59	1:05	1:10	1:15	1:18	1:21	1:26
38B	1:23	1:29	1:35	1:40	1:45	1:48	1:51	1:56
38B	1:53	1:59	2:05	2:10	2:15	2:18	2:21	2:26
38B	2:23	2:29	2:35	2:40	2:45	2:48	2:51	2:56
38B	2:53	2:59	3:05	3:10	3:15	3:18	3:21	3:26
38B	3:23	3:29	3:35	3:40	3:45	3:48	3:51	3:56
38B	3:53	3:59	4:05	4:10	4:15	4:18	4:21	4:26
38B	4:23	4:29	4:35	4:40	4:45	4:48	4:51	4:56
38B	4:53	4:59	5:05	5:10	5:15	5:18	5:21	5:26
38B	5:23	5:29	5:35	5:40	5:45	5:48	5:51	5:56
38B	5:53	5:59	6:05	6:10	6:15	6:18	6:21	6:26
38B	6:23	6:29	6:35	6:40	6:45	6:48	6:51	6:56
38B	6:53	6:59	7:05	7:10	7:15	7:18	7:21	7:26
38B	7:23	7:29	7:35	7:40	7:45	7:48	7:51	7:56
38B	7:53	7:59	8:05	8:10	8:15	8:18	8:21	8:26
38B	8:23	8:29	8:35	8:40	8:45	8:48	8:51	8:56
38B	8:53	8:59	9:05	9:10	9:15	9:18	9:21	9:26
38B	9:23	9:29	9:35	9:40	9:45	9:48	9:51	9:56
38B	9:53	9:59	10:05	10:10	10:15	10:18	10:21	10:26
38B	10:23	10:29	10:35	10:40	10:45	10:48	10:51	10:56
38B	10:53	10:59	11:04	11:09	11:14	11:17	11:20	11:25
38B	11:23	11:29	11:34	11:39	11:44	11:47	11:50	11:55
38B	11:53	11:59	12:04	12:09	12:14	12:17	12:20	12:25

38B

Ballston-Farragut Square Line

Eastbound To Farragut North/Farragut West stations

Sunday — En domingo

Route Number	Ballston-MU	Washington Blvd. & Quincy St.	Clarendon	Court House	Rosslyn	M St. & Wisconsin Ave. NW (Georgetown)	Pennsylvania Ave. & 24th St. NW	17th (E) & I Sts. NW (Farragut N&W) #
AM Service — Servicio matutino								
38B	5:30	5:34	5:37	5:40	5:45	5:50	5:53	5:58
38B	6:00	6:04	6:07	6:10	6:15	6:20	6:23	6:28
38B	6:30	6:34	6:37	6:40	6:45	6:50	6:53	6:58
38B	7:00	7:04	7:07	7:10	7:15	7:20	7:23	7:28
38B	7:30	7:34	7:37	7:40	7:45	7:50	7:53	7:58
38B	8:00	8:04	8:07	8:10	8:15	8:20	8:23	8:28
38B	8:30	8:34	8:37	8:40	8:45	8:50	8:53	8:58
38B	9:00	9:04	9:07	9:10	9:15	9:20	9:23	9:28
38B	9:30	9:34	9:37	9:40	9:45	9:50	9:53	9:58
38B	10:00	10:04	10:07	10:10	10:15	10:20	10:23	10:28
38B	10:30	10:34	10:37	10:40	10:45	10:50	10:53	10:58
38B	11:00	11:04	11:07	11:10	11:15	11:20	11:23	11:28
38B	11:30	11:34	11:37	11:40	11:45	11:50	11:53	11:58
PM Service — Servicio vespertino								
38B	12:00	12:06	12:10	12:13	12:18	12:28	12:33	12:40
38B	12:30	12:36	12:40	12:43	12:48	12:58	1:03	1:10
38B	1:00	1:06	1:10	1:13	1:18	1:28	1:33	1:40
38B	1:30	1:36	1:40	1:43	1:48	1:58	2:03	2:10
38B	2:00	2:06	2:10	2:13	2:18	2:28	2:33	2:40
38B	2:30	2:36	2:40	2:43	2:48	2:58	3:03	3:10
38B	3:00	3:06	3:09	3:14	3:20	3:28	3:32	3:38
38B	3:30	3:36	3:39	3:44	3:50	3:58	4:02	4:08
38B	4:00	4:06	4:09	4:14	4:20	4:28	4:32	4:38
38B	4:30	4:36	4:39	4:44	4:50	4:58	5:02	5:08
38B	5:00	5:06	5:09	5:14	5:20	5:28	5:32	5:38
38B	5:30	5:36	5:39	5:44	5:50	5:58	6:02	6:08
38B	6:00	6:06	6:09	6:14	6:20	6:28	6:32	6:38
38B	6:30	6:36	6:39	6:44	6:50	6:58	7:02	7:08
38B	7:00	7:06	7:09	7:14	7:20	7:28	7:32	7:38
38B	7:30	7:36	7:39	7:44	7:50	7:58	8:02	8:08
38B	8:00	8:06	8:09	8:14	8:20	8:28	8:32	8:38
38B	8:30	8:36	8:39	8:44	8:50	8:58	9:02	9:08
38B	9:00	9:06	9:09	9:14	9:20	9:28	9:32	9:38
38B	9:30	9:36	9:39	9:44	9:50	9:58	10:02	10:08
38B	10:00	10:06	10:09	10:14	10:20	10:28	10:32	10:38
38B	10:30	10:36	10:39	10:44	10:50	10:58	11:02	11:08
38B	11:00	11:06	11:09	11:14	11:20	11:28	11:32	11:38
38B	11:30	11:34	11:37	11:40	11:45	11:50	11:53	11:58
After Midnight Service — Servicio después de la medianoche								
38B	12:00	12:04	12:07	12:10	12:15	12:20	12:23	12:28

— *Buses are signed FARRAGUT SQUARE.*

How to use this timetable

- Use the map to find the stops closest to where you will get on and off the bus.
- Select the schedule (Weekday, Saturday, Sunday) for when you will travel. Along the top of the schedule, find the stop at or nearest the point where you will get on the bus. Follow that column down to the time you want to leave.
- Use the same method to find the times the bus is scheduled to arrive at the stop where you will get off the bus.
- If the bus stop is not listed, use the time shown for the bus stop before it as the time to wait at the stop.
- The end-of-the-line or last stop is listed in ALL CAPS on the schedule.

Cómo Usar este Horario

- Use este mapa para localizar las paradas más cercanas a donde se subirá y bajará del autobús.
- Seleccione el horario (Entre semana, sábado, domingo) de cuando viajará. A lo largo de la parte superior del horario, localice la parada o el punto más cercano a la parada en la que se subirá al autobús. Siga esa columna hacia abajo hasta la hora en la que desee salir.
- Utilice el mismo método para localizar las horas en que el autobús está programado para llegar a la parada en donde desea bajarse del autobús.
- Si la parada del autobús no está listada use la hora que se muestra en la parada anterior como la hora de espera en la parada.
- El final de la ruta o la última parada del autobús aparece en letras MAYÚSCULAS en el horario.

English-Español Effective 12-28-08

38B

Ballston-Farragut Square Line

metrobus

Serves these locations-
Brinda servicio a estas ubicaciones

- Ballston-MU station
- Clarendon station
- Court House station
- Rosslyn station
- Georgetown
- Farragut North station
- Farragut West station

R03/01/13

www.wmata.com
Information Anytime 202-637-7000 TTY 202-638-3780

Washington Metropolitan Area Transit Authority

A District of Columbia, Maryland and Virginia Transit Partnership

38B
Ballston-Farragut Square Line

For route and schedule information
Call 202-637-7000
www.wmata.com

Guaranteed Ride Home

When you take Metrobus or Metrorail to work, you are eligible to participate in the free Commuter Connection Guaranteed Ride Home Program.

The program will get you home in the event of a personal emergency or unscheduled overtime.

To register and to receive program details, call Commuter Connection at 1-800-745-RIDE.

(2/97)

WMATA ©2013 For information regarding this map contact <R•A•D•S>.

Ballston-Farragut Square Line

Westbound To Ballston-MU station

Monday thru Friday — Lunes a viernes

Route Number	17th (E) & I Sts. NW (Farragut N&W)	Pennsylvania Ave. & 24th St. NW	M St. & Wisconsin Ave. NW (Georgetown)	Rosslyn	Court House	Clarendon	Washington Blvd. & Quincy St.	BALLSTON-MU
AM Service — Servicio matutino								
38B	5:20	5:24	5:28	5:33	5:38	5:41	5:43	5:49
38B	5:45	5:49	5:53	5:58	6:03	6:06	6:08	6:14
38B	6:15	6:20	6:27	6:32	6:37	6:40	6:42	6:49
38B	6:40	6:45	6:52	6:57	7:02	7:05	7:07	7:14
38B	7:00	7:05	7:12	7:17	7:22	7:25	7:27	7:34
38B	7:13	7:20	7:27	7:35	7:41	7:44	7:48	7:56
38B	7:25	7:32	7:39	7:47	7:53	7:56	8:00	8:08
38B	7:37	7:44	7:51	7:59	8:05	8:08	8:12	8:20
38B	7:49	7:56	8:03	8:11	8:17	8:20	8:24	8:32
38B	8:01	8:08	8:15	8:23	8:29	8:32	8:36	8:44
38B	8:13	8:20	8:27	8:35	8:41	8:44	8:48	8:56
38B	8:25	8:32	8:39	8:47	8:53	8:56	9:00	9:08
38B	8:40	8:47	8:54	9:02	9:08	9:11	9:15	9:23
38B	8:55	9:03	9:09	9:14	9:19	9:22	9:25	9:30
38B	9:15	9:23	9:29	9:34	9:39	9:42	9:45	9:50
38B	9:35	9:43	9:49	9:54	9:59	10:02	10:05	10:10
38B	9:55	10:03	10:09	10:14	10:19	10:22	10:25	10:30
38B	10:15	10:23	10:29	10:34	10:39	10:42	10:45	10:50
38B	10:35	10:43	10:49	10:54	10:59	11:02	11:05	11:10
38B	10:55	11:03	11:09	11:14	11:19	11:22	11:25	11:30
38B	11:15	11:23	11:29	11:34	11:39	11:42	11:45	11:50
38B	11:35	11:43	11:49	11:54	11:59	12:02	12:05	12:10
38B	11:55	12:02	12:08	12:14	12:21	12:25	12:28	12:36

Ballston-Farragut Square Line

Westbound To Ballston-MU station

Monday thru Friday — Lunes a viernes

Route Number	17th (E) & I Sts. NW (Farragut N&W)	Pennsylvania Ave. & 24th St. NW	M St. & Wisconsin Ave. NW (Georgetown)	Rosslyn	Court House	Clarendon	Washington Blvd. & Quincy St.	BALLSTON-MU
PM Service — Servicio vespertino								
38B	12:15	12:22	12:28	12:34	12:41	12:45	12:48	12:56
38B	12:35	12:42	12:48	12:54	1:01	1:05	1:08	1:16
38B	12:55	1:02	1:08	1:14	1:21	1:25	1:28	1:36
38B	1:15	1:22	1:28	1:34	1:41	1:45	1:48	1:56
38B	1:35	1:42	1:48	1:54	2:01	2:05	2:08	2:16
38B	1:55	2:02	2:08	2:14	2:21	2:25	2:28	2:36
38B	2:15	2:22	2:28	2:34	2:41	2:45	2:48	2:56
38B	2:35	2:42	2:48	2:54	3:01	3:05	3:08	3:16
38B	2:55	3:02	3:08	3:14	3:21	3:25	3:28	3:36
38B	3:15	3:22	3:28	3:34	3:41	3:45	3:48	3:56
38B	3:35	3:43	3:49	3:57	4:04	4:08	4:12	4:20
38B	3:55	4:03	4:09	4:17	4:24	4:28	4:32	4:40
38B	4:10	4:18	4:24	4:32	4:39	4:43	4:47	4:55
38B	4:25	4:33	4:41	4:49	4:58	5:03	5:06	5:14
38B	4:40	4:48	4:56	5:04	5:13	5:18	5:21	5:29
38B	4:55	5:03	5:11	5:19	5:28	5:33	5:36	5:44
38B	5:10	5:19	5:28	5:36	5:43	5:48	5:51	5:59
38B	5:25	5:34	5:43	5:51	5:58	6:03	6:06	6:14
38B	5:40	5:49	5:58	6:06	6:13	6:18	6:21	6:29
38B	5:55	6:04	6:12	6:20	6:26	6:30	6:33	6:40
38B	6:10	6:19	6:27	6:35	6:41	6:45	6:48	6:55
38B	6:25	6:33	6:40	6:47	6:53	6:57	7:01	7:07
38B	6:40	6:48	6:55	7:02	7:08	7:12	7:16	7:22
38B	6:55	7:03	7:10	7:17	7:23	7:27	7:31	7:37
38B	7:20	7:27	7:33	7:40	7:45	7:49	7:53	7:59
38B	7:50	7:57	8:03	8:10	8:15	8:19	8:23	8:29
38B	8:20	8:27	8:33	8:40	8:45	8:49	8:53	8:59
38B	8:50	8:57	9:03	9:10	9:15	9:19	9:23	9:29
38B	9:20	9:27	9:33	9:40	9:45	9:49	9:53	9:59
38B	9:50	9:57	10:03	10:10	10:15	10:19	10:23	10:29
38B	10:20	10:26	10:32	10:38	10:43	10:47	10:50	10:54
38B	10:50	10:56	11:02	11:08	11:13	11:17	11:20	11:24
38B	11:20	11:26	11:32	11:38	11:43	11:47	11:50	11:54
38B	11:50	11:56	12:02	12:08	12:13	12:17	12:20	12:24
After Midnight Service — Servicio después de la medianoche								
38B	12:20	12:26	12:32	12:38	12:43	12:47	12:50	12:54
38B	12:50	12:56	1:02	1:08	1:13	1:17	1:20	1:24
38B	1:20	1:26	1:32	1:38	1:43	1:47	1:50	1:54

Ballston-Farragut Square Line

Eastbound To Farragut North/Farragut West stations

Monday thru Friday — Lunes a viernes

Route Number	Ballston-MU	Quincy & N. 13th Sts.	Washington Blvd. & Quincy St.	Clarendon	Court House	Rosslyn	M St. & Wisconsin Ave. NW (Georgetown)	Pennsylvania Ave. & 24th St. NW	17th (E) & I Sts. NW (Farragut N&W) #
AM Service — Servicio matutino									
38B	5:25	-	5:30	5:32	5:35	5:40	5:46	5:50	5:56
38B	5:55	-	6:00	6:02	6:05	6:10	6:16	6:20	6:26
38B	6:10	-	6:15	6:17	6:20	6:25	6:31	6:35	6:41
38B	6:25	-	6:30	6:32	6:35	6:40	6:46	6:50	6:56
38B	6:38	-	6:43	6:46	6:49	6:56	7:04	7:08	7:15
38B	6:53	-	6:58	7:01	7:04	7:11	7:19	7:23	7:30
38B	7:05	-	7:10	7:13	7:16	7:23	7:31	7:35	7:42
38B	7:17	-	7:22	7:25	7:28	7:35	7:43	7:47	7:54
38B	7:29	-	7:34	7:37	7:40	7:47	7:55	7:59	8:06
38B	7:41	-	7:46	7:49	7:52	7:59	8:07	8:11	8:18
38B	7:51	-	7:57	8:00	8:04	8:10	8:19	8:24	8:34
38B	8:03	-	8:09	8:12	8:16	8:22	8:31	8:36	8:46
38B	8:15	-	8:21	8:24	8:28	8:34	8:43	8:48	8:58
38B	8:27	-	8:33	8:36	8:40	8:46	8:55	9:00	9:10
38B	8:39	-	8:45	8:48	8:52	8:58	9:07	9:12	9:22
38B	8:51	-	8:56	8:59	9:03	9:10	9:20	9:24	9:35
38B	9:05	-	9:10	9:13	9:17	9:24	9:34	9:38	9:49
38B	9:25	-	9:30	9:33	9:37	9:44	9:54	9:58	10:09
38B	9:45	-	9:50	9:53	9:56	10:02	10:09	10:13	10:21
38B	10:05	-	10:10	10:13	10:16	10:22	10:29	10:33	10:41
38B	10:25	-	10:30	10:33	10:36	10:42	10:49	10:53	11:01
38B	10:45	-	10:50	10:53	10:56	11:02	11:09	11:13	11:21
38B	11:05	-	11:10	11:13	11:16	11:22	11:29	11:33	11:41
38B	11:25	-	11:30	11:33	11:36	11:42	11:49	11:53	12:01
38B	11:45	-	11:50	11:53	11:56	12:02	12:10	12:15	12:25

— *Buses are signed FARRAGUT SQUARE*

38B

Ballston-Farragut Square Line

Eastbound To Farragut North/Farragut West stations

Monday thru Friday — Lunes a viernes

Route Number	Ballston-MU	Quincy & N. 13th Sts.	Washington Blvd. & Quincy St.	Clarendon	Court House	Rosslyn	M St. & Wisconsin Ave. NW (Georgetown)	Pennsylvania Ave. & 24th St. NW	17th (E) & I Sts. NW (Farragut N&W) #
PM Service — Servicio vespertino									
38B	12:05	-	12:10	12:13	12:16	12:22	12:30	12:35	12:45
38B	12:25	-	12:30	12:33	12:36	12:42	12:50	12:55	1:05
38B	12:45	-	12:50	12:53	12:56	1:02	1:10	1:15	1:25
38B	1:05	-	1:10	1:13	1:16	1:22	1:30	1:35	1:45
38B	1:25	-	1:30	1:33	1:36	1:42	1:50	1:55	2:05
38B	1:45	-	1:50	1:53	1:56	2:02	2:10	2:15	2:25
38B	2:05	-	2:10	2:13	2:16	2:22	2:30	2:35	2:45
38B	2:25	-	2:30	2:33	2:36	2:42	2:50	2:55	3:05
38B	2:45	-	2:50	2:53	2:58	3:02	3:09	3:14	3:23
38B	3:05	-	3:10	3:13	3:18	3:22	3:29	3:34	3:43
▲ **38B**	-	3:15	3:16	3:19	3:24	3:28	3:35	3:40	3:49
38B	3:25	-	3:30	3:33	3:38	3:42	3:49	3:54	4:03
▲ **38B**	-	-	3:36	3:39	3:44	3:48	3:55	4:00	4:09
38B	3:45	-	3:50	3:53	3:58	4:02	4:09	4:14	4:23
38B	4:00	-	4:05	4:08	4:13	4:17	4:24	4:29	4:38
38B	4:15	-	4:20	4:23	4:28	4:34	4:43	4:48	4:59
38B	4:30	-	4:35	4:38	4:43	4:49	4:58	5:03	5:14
38B	4:45	-	4:50	4:53	4:58	5:04	5:13	5:18	5:29
38B	5:00	-	5:05	5:09	5:13	5:19	5:29	5:35	5:43
38B	5:15	-	5:20	5:24	5:28	5:34	5:44	5:50	5:58
38B	5:30	-	5:35	5:39	5:43	5:49	5:59	6:05	6:13
38B	5:45	-	5:50	5:54	5:58	6:04	6:14	6:20	6:28
38B	6:05	-	6:10	6:14	6:18	6:24	6:34	6:40	6:48
38B	6:25	-	6:30	6:34	6:38	6:44	6:54	7:00	7:08
38B	6:45	-	6:50	6:54	6:58	7:04	7:14	7:20	7:28
38B	7:10	-	7:14	7:18	7:22	7:27	7:33	7:38	7:44
38B	7:40	-	7:44	7:48	7:52	7:57	8:03	8:08	8:14
38B	8:10	-	8:14	8:18	8:22	8:27	8:33	8:38	8:44
38B	8:40	-	8:44	8:48	8:52	8:57	9:03	9:08	9:14
38B	9:10	-	9:14	9:18	9:22	9:27	9:33	9:38	9:44
38B	9:40	-	9:44	9:48	9:52	9:57	10:03	10:08	10:14
38B	10:10	-	10:14	10:18	10:22	10:27	10:33	10:38	10:44
38B	10:40	-	10:44	10:48	10:52	10:57	11:03	11:08	11:14
38B	11:10	-	11:14	11:18	11:22	11:27	11:33	11:38	11:44
38B	11:45	-	11:49	11:52	11:57	12:01	12:06	12:10	12:15
After Midnight Service — Servicio después de la medianoche									
38B	12:15	-	12:19	12:22	12:27	12:31	12:36	12:40	12:45
38B	12:45	-	12:49	12:52	12:57	1:01	1:06	1:10	1:15

 # — Buses are signed FARRAGUT SQUARE

▲ — Trip operates only from March thru May when public schools are open.

Ballston-Farragut Square Line

Westbound To Ballston-MU station

Saturday — En sábados

Route Number	17th (E) & I Sts. NW (Farragut N&W)	Pennsylvania Ave. & 24th St. NW	M St. & Wisconsin Ave. NW (Georgetown)	Rosslyn	Court House	Clarendon	Washington Blvd. & Quincy St.	BALLSTON-MU
AM Service — Servicio matutino								
38B	5:45	5:51	5:56	6:00	6:06	6:09	6:12	6:19
38B	6:15	6:21	6:26	6:30	6:36	6:39	6:42	6:49
38B	6:45	6:51	6:56	7:00	7:06	7:09	7:12	7:19
38B	7:15	7:21	7:26	7:30	7:36	7:39	7:42	7:49
38B	7:45	7:51	7:56	8:01	8:06	8:09	8:13	8:19
38B	8:18	8:24	8:29	8:34	8:39	8:42	8:46	8:52
38B	8:50	8:56	9:01	9:06	9:11	9:14	9:18	9:24
38B	9:20	9:26	9:31	9:36	9:41	9:44	9:48	9:54
38B	9:50	9:56	10:01	10:06	10:11	10:14	10:18	10:24
38B	10:20	10:27	10:33	10:41	10:48	10:51	10:54	11:01
38B	10:50	10:57	11:03	11:11	11:18	11:21	11:24	11:31
38B	11:20	11:27	11:33	11:41	11:48	11:51	11:54	12:01
38B	11:50	11:58	12:04	12:11	12:18	12:22	12:26	12:32
PM Service — Servicio vespertino								
38B	12:20	12:28	12:34	12:41	12:48	12:52	12:56	1:02
38B	12:50	12:58	1:04	1:11	1:18	1:22	1:26	1:32
38B	1:20	1:28	1:34	1:41	1:48	1:52	1:56	2:02
38B	1:50	1:59	2:05	2:13	2:20	2:23	2:26	2:33
38B	2:20	2:29	2:35	2:43	2:50	2:53	2:56	3:03
38B	2:55	3:04	3:10	3:18	3:25	3:28	3:31	3:38
38B	3:30	3:39	3:46	3:56	4:01	4:05	4:08	4:14
38B	4:00	4:09	4:16	4:26	4:31	4:35	4:38	4:44
38B	4:30	4:39	4:46	4:56	5:01	5:05	5:08	5:14
38B	5:00	5:08	5:15	5:23	5:30	5:35	5:38	5:46
38B	5:30	5:38	5:45	5:53	6:00	6:05	6:08	6:16
38B	6:00	6:08	6:15	6:23	6:30	6:35	6:38	6:46
38B	6:30	6:38	6:45	6:53	7:00	7:05	7:08	7:16
38B	7:00	7:07	7:13	7:20	7:26	7:29	7:32	7:39
38B	7:30	7:37	7:43	7:50	7:56	7:59	8:02	8:09
38B	8:00	8:07	8:13	8:20	8:26	8:29	8:32	8:39
38B	8:30	8:37	8:43	8:50	8:56	8:59	9:02	9:09
38B	9:00	9:07	9:13	9:20	9:26	9:29	9:32	9:39
38B	9:30	9:37	9:43	9:50	9:56	9:59	10:02	10:09
38B	10:00	10:07	10:13	10:20	10:26	10:29	10:32	10:39
38B	10:30	10:37	10:43	10:50	10:56	10:59	11:02	11:09
38B	11:05	11:12	11:16	11:23	11:28	11:30	11:32	11:36
38B	11:40	11:47	11:51	11:58	12:03	12:05	12:07	12:11
After Midnight Service — Servicio después de la medianoche								
38B	12:10	12:17	12:21	12:28	12:33	12:35	12:37	12:41
38B	12:40	12:47	12:51	12:58	1:03	1:05	1:07	1:11
38B	1:20	1:27	1:31	1:38	1:43	1:45	1:47	1:51

38B

Ballston-Farragut Square Line

Eastbound To Farragut North/Farragut West stations

Saturday — En sábados

Route Number	Ballston-MU	Washington Blvd. & Quincy St.	Clarendon	Court House	Rosslyn	M St. & Wisconsin Ave. NW (George-town)	Pennsyl-vania Ave. & 24th St. NW	17th (E) & I Sts. NW (Farragut N&W) #
AM Service — Servicio matutino								
38B	5:35	5:41	5:43	5:47	5:51	5:57	5:59	6:04
38B	6:05	6:11	6:13	6:17	6:21	6:27	6:29	6:34
38B	6:35	6:39	6:41	6:45	6:50	6:56	6:59	7:04
38B	7:05	7:09	7:11	7:15	7:20	7:26	7:29	7:34
38B	7:35	7:39	7:41	7:45	7:50	7:56	7:59	8:04
38B	8:05	8:10	8:13	8:17	8:23	8:30	8:34	8:40
38B	8:35	8:40	8:43	8:47	8:53	9:00	9:04	9:10
38B	9:05	9:10	9:13	9:17	9:23	9:30	9:34	9:40
38B	9:35	9:40	9:43	9:47	9:53	10:00	10:04	10:10
38B	10:05	10:09	10:12	10:15	10:21	10:29	10:34	10:41
38B	10:35	10:39	10:42	10:45	10:51	10:59	11:04	11:11
38B	11:05	11:09	11:12	11:15	11:21	11:29	11:34	11:41
38B	11:35	11:39	11:42	11:45	11:51	11:59	12:04	12:11
PM Service — Servicio vespertino								
38B	12:05	12:09	12:12	12:15	12:21	12:29	12:34	12:41
38B	12:35	12:39	12:42	12:45	12:51	12:59	1:04	1:11
38B	1:05	1:09	1:12	1:15	1:21	1:29	1:34	1:41
38B	1:35	1:39	1:42	1:45	1:51	1:59	2:04	2:11
38B	2:05	2:10	2:14	2:18	2:23	2:34	2:38	2:45
38B	2:35	2:40	2:44	2:48	2:53	3:04	3:08	3:15
38B	3:05	3:10	3:14	3:18	3:23	3:34	3:38	3:45
38B	3:35	3:40	3:44	3:48	3:53	4:04	4:08	4:15
38B	4:05	4:10	4:14	4:18	4:23	4:34	4:38	4:45
38B	4:35	4:40	4:44	4:48	4:53	5:04	5:08	5:15
38B	5:05	5:12	5:15	5:18	5:23	5:33	5:38	5:46
38B	5:35	5:42	5:45	5:48	5:53	6:03	6:08	6:16
38B	6:05	6:12	6:15	6:18	6:23	6:33	6:38	6:46
38B	6:35	6:42	6:45	6:49	6:54	7:03	7:09	7:16
38B	7:05	7:12	7:15	7:19	7:24	7:33	7:39	7:46
38B	7:35	7:42	7:45	7:49	7:54	8:03	8:09	8:16
38B	8:05	8:12	8:15	8:19	8:24	8:33	8:39	8:46
38B	8:35	8:42	8:45	8:49	8:54	9:03	9:09	9:16
38B	9:05	9:12	9:15	9:19	9:24	9:33	9:39	9:46
38B	9:35	9:42	9:45	9:49	9:54	10:03	10:09	10:16
38B	10:05	10:12	10:15	10:19	10:24	10:33	10:39	10:46
38B	10:40	10:47	10:50	10:54	10:59	11:08	11:14	11:21
38B	11:15	11:22	11:25	11:29	11:34	11:43	11:49	11:56
38B	11:45	11:49	11:52	11:55	11:59	12:05	12:09	12:14
After Midnight Service — Servicio después de la medianoche								
38B	12:16	12:20	12:23	12:26	12:30	12:36	12:40	12:45
38B	12:44	12:48	12:51	12:54	12:58	1:04	1:08	1:13

— *Buses are signed FARRAGUT SQUARE.*

38B

Ballston-Farragut Square Line

Westbound To Ballston-MU station

Saturday Supplemental — Sábados suplementario

Route Number	17th (E) & I Sts. NW (Farragut N&W)	Pennsylvania Ave. & 24th St. NW	M St. & Wisconsin Ave. NW (Georgetown)	Rosslyn	Court House	Clarendon	Washington Blvd. & Quincy St.	BALLSTON-MU
AM Service — Servicio matutino								
38B	7:00	7:06	7:11	7:15	7:21	7:24	7:27	7:34
38B	7:30	7:36	7:41	7:46	7:51	7:54	7:58	8:04
38B	8:00	8:06	8:11	8:16	8:21	8:24	8:28	8:34
38B	8:34	8:40	8:45	8:50	8:55	8:58	9:02	9:08
PM Service — Servicio vespertino								
38B	4:15	4:24	4:31	4:41	4:46	4:50	4:53	4:59
38B	4:45	4:54	5:01	5:11	5:16	5:20	5:23	5:29
38B	5:15	5:23	5:30	5:38	5:45	5:50	5:53	6:01
38B	5:45	5:53	6:00	6:08	6:15	6:20	6:23	6:31
38B	6:15	6:23	6:30	6:38	6:45	6:50	6:53	7:01

On four Federal holidays, Columbus Day, Veterans' Day, Martin L. King Day, and Presidents' Day, Metrobus will run on a Saturday supplemental schedule. On these holidays, the supplemental trips will operate in addition to the regular Saturday trips.

Eastbound To Farragut North/Farragut West stations

Saturday Supplemental — Sábados suplementario

Route Number	Ballston-MU	Washington Blvd. & Quincy St.	Clarendon	Court House	Rosslyn	M St. & Wisconsin Ave. NW (Georgetown)	Pennsylvania Ave. & 24th St. NW	17th (E) & I Sts. NW (Farragut N&W) #
AM Service — Servicio matutino								
38B	6:50	6:54	6:56	7:00	7:05	7:11	7:14	7:19
38B	7:20	7:24	7:26	7:30	7:35	7:41	7:44	7:49
38B	7:50	7:54	7:56	8:00	8:05	8:11	8:14	8:19
38B	8:20	8:25	8:28	8:32	8:38	8:45	8:49	8:55
38B	8:50	8:55	8:58	9:02	9:08	9:15	9:19	9:25
PM Service — Servicio vespertino								
38B	4:20	4:25	4:29	4:33	4:38	4:49	4:53	5:00
38B	4:50	4:57	5:00	5:03	5:08	5:18	5:23	5:31
38B	5:20	5:27	5:30	5:33	5:38	5:48	5:53	6:01
38B	5:50	5:57	6:00	6:03	6:08	6:18	6:23	6:31
38B	6:20	6:27	6:30	6:33	6:38	6:48	6:53	7:01

On four Federal holidays, Columbus Day, Veterans' Day, Martin L. King Day, and Presidents' Day, Metrobus will run on a Saturday supplemental schedule. On these holidays, the supplemental trips will operate in addition to the regular Saturday trips.

Ballston-Farragut Square Line

Westbound To Ballston-MU station

Sunday — En domingo

Route Number	17th (E) & I Sts. NW (Farragut N&W)	Pennsylvania Ave. & 24th St. NW	M St. & Wisconsin Ave. NW (Georgetown)	Rosslyn	Court House	Clarendon	Washington Blvd. & Quincy St.	BALLSTON-MU
AM Service — Servicio matutino								
38B	5:54	6:00	6:05	6:10	6:15	6:18	6:21	6:26
38B	6:24	6:30	6:35	6:40	6:45	6:48	6:51	6:56
38B	6:54	7:00	7:05	7:10	7:15	7:18	7:21	7:26
38B	7:24	7:30	7:35	7:40	7:45	7:48	7:51	7:56
38B	7:54	8:00	8:05	8:10	8:15	8:18	8:21	8:26
38B	8:24	8:30	8:35	8:40	8:45	8:48	8:51	8:56
38B	8:54	9:00	9:05	9:10	9:15	9:18	9:21	9:26
38B	9:24	9:30	9:35	9:40	9:45	9:48	9:51	9:56
38B	9:54	10:00	10:05	10:10	10:15	10:18	10:21	10:26
38B	10:24	10:30	10:35	10:40	10:45	10:48	10:51	10:56
38B	10:54	11:00	11:05	11:10	11:15	11:18	11:21	11:26
38B	11:24	11:30	11:35	11:40	11:45	11:48	11:51	11:56
38B	11:54	12:00	12:05	12:10	12:15	12:18	12:21	12:26
PM Service — Servicio vespertino								
38B	12:24	12:30	12:35	12:40	12:45	12:48	12:51	12:56
38B	12:53	12:59	1:05	1:10	1:15	1:18	1:21	1:26
38B	1:23	1:29	1:35	1:40	1:45	1:48	1:51	1:56
38B	1:53	1:59	2:05	2:10	2:15	2:18	2:21	2:26
38B	2:23	2:29	2:35	2:40	2:45	2:48	2:51	2:56
38B	2:53	2:59	3:05	3:10	3:15	3:18	3:21	3:26
38B	3:23	3:29	3:35	3:40	3:45	3:48	3:51	3:56
38B	3:53	3:59	4:05	4:10	4:15	4:18	4:21	4:26
38B	4:23	4:29	4:35	4:40	4:45	4:48	4:51	4:56
38B	4:53	4:59	5:05	5:10	5:15	5:18	5:21	5:26
38B	5:23	5:29	5:35	5:40	5:45	5:48	5:51	5:56
38B	5:53	5:59	6:05	6:10	6:15	6:18	6:21	6:26
38B	6:23	6:29	6:35	6:40	6:45	6:48	6:51	6:56
38B	6:53	6:59	7:05	7:10	7:15	7:18	7:21	7:26
38B	7:23	7:29	7:35	7:40	7:45	7:48	7:51	7:56
38B	7:53	7:59	8:05	8:10	8:15	8:18	8:21	8:26
38B	8:23	8:29	8:35	8:40	8:45	8:48	8:51	8:56
38B	8:53	8:59	9:05	9:10	9:15	9:18	9:21	9:26
38B	9:23	9:29	9:35	9:40	9:45	9:48	9:51	9:56
38B	9:53	9:59	10:05	10:10	10:15	10:18	10:21	10:26
38B	10:23	10:29	10:35	10:40	10:45	10:48	10:51	10:56
38B	10:53	10:59	11:04	11:09	11:14	11:17	11:20	11:25
38B	11:23	11:29	11:34	11:39	11:44	11:47	11:50	11:55
38B	11:53	11:59	12:04	12:09	12:14	12:17	12:20	12:25

38B

Ballston-Farragut Square Line

Eastbound To Farragut North/Farragut West stations

Sunday — En domingo

Route Number	Ballston-MU	Washington Blvd. & Quincy St.	Clarendon	Court House	Rosslyn	M St. & Wisconsin Ave. NW (Georgetown)	Pennsylvania Ave. & 24th St. NW	17th (E) & I Sts. NW (Farragut N&W) #
AM Service — Servicio matutino								
38B	5:30	5:34	5:37	5:40	5:45	5:50	5:53	5:58
38B	6:00	6:04	6:07	6:10	6:15	6:20	6:23	6:28
38B	6:30	6:34	6:37	6:40	6:45	6:50	6:53	6:58
38B	7:00	7:04	7:07	7:10	7:15	7:20	7:23	7:28
38B	7:30	7:34	7:37	7:40	7:45	7:50	7:53	7:58
38B	8:00	8:04	8:07	8:10	8:15	8:20	8:23	8:28
38B	8:30	8:34	8:37	8:40	8:45	8:50	8:53	8:58
38B	9:00	9:04	9:07	9:10	9:15	9:20	9:23	9:28
38B	9:30	9:34	9:37	9:40	9:45	9:50	9:53	9:58
38B	10:00	10:04	10:07	10:10	10:15	10:20	10:23	10:28
38B	10:30	10:34	10:37	10:40	10:45	10:50	10:53	10:58
38B	11:00	11:04	11:07	11:10	11:15	11:20	11:23	11:28
38B	11:30	11:34	11:37	11:40	11:45	11:50	11:53	11:58
PM Service — Servicio vespertino								
38B	12:00	12:06	12:10	12:13	12:18	12:28	12:33	12:40
38B	12:30	12:36	12:40	12:43	12:48	12:58	1:03	1:10
38B	1:00	1:06	1:10	1:13	1:18	1:28	1:33	1:40
38B	1:30	1:36	1:40	1:43	1:48	1:58	2:03	2:10
38B	2:00	2:06	2:10	2:13	2:18	2:28	2:33	2:40
38B	2:30	2:36	2:40	2:43	2:48	2:58	3:03	3:10
38B	3:00	3:06	3:09	3:14	3:20	3:28	3:32	3:38
38B	3:30	3:36	3:39	3:44	3:50	3:58	4:02	4:08
38B	4:00	4:06	4:09	4:14	4:20	4:28	4:32	4:38
38B	4:30	4:36	4:39	4:44	4:50	4:58	5:02	5:08
38B	5:00	5:06	5:09	5:14	5:20	5:28	5:32	5:38
38B	5:30	5:36	5:39	5:44	5:50	5:58	6:02	6:08
38B	6:00	6:06	6:09	6:14	6:20	6:28	6:32	6:38
38B	6:30	6:36	6:39	6:44	6:50	6:58	7:02	7:08
38B	7:00	7:06	7:09	7:14	7:20	7:28	7:32	7:38
38B	7:30	7:36	7:39	7:44	7:50	7:58	8:02	8:08
38B	8:00	8:06	8:09	8:14	8:20	8:28	8:32	8:38
38B	8:30	8:36	8:39	8:44	8:50	8:58	9:02	9:08
38B	9:00	9:06	9:09	9:14	9:20	9:28	9:32	9:38
38B	9:30	9:36	9:39	9:44	9:50	9:58	10:02	10:08
38B	10:00	10:06	10:09	10:14	10:20	10:28	10:32	10:38
38B	10:30	10:36	10:39	10:44	10:50	10:58	11:02	11:08
38B	11:00	11:06	11:09	11:14	11:20	11:28	11:32	11:38
38B	11:30	11:34	11:37	11:40	11:45	11:50	11:53	11:58
After Midnight Service — Servicio después de la medianoche								
38B	12:00	12:04	12:07	12:10	12:15	12:20	12:23	12:28

— *Buses are signed FARRAGUT SQUARE.*

How to use this timetable

- Use the map to find the stops closest to where you will get on and off the bus.
- Select the schedule (Weekday, Saturday, Sunday) for when you will travel. Along the top of the schedule, find the stop at or nearest the point where you will get on the bus. Follow that column down to the time you want to leave.
- Use the same method to find the times the bus is scheduled to arrive at the stop where you will get off the bus.
- If the bus stop is not listed, use the time shown for the bus stop before it as the time to wait at the stop.
- The end-of-the-line or last stop is listed in ALL CAPS on the schedule.

Cómo Usar este Horario

- Use este mapa para localizar las paradas más cercanas a donde se subirá y bajará del autobús.
- Seleccione el horario (Entre semana, sábado, domingo) de cuando viajará. A lo largo de la parte superior del horario, localice la parada o el punto más cercano a la parada en la que se subirá al autobús. Siga esa columna hacia abajo hasta la hora en la que desee salir.
- Utilice el mismo método para localizar las horas en que el autobús está programado para llegar a la parada en donde desea bajarse del autobús.
- Si la parada del autobús no está listada use la hora que se muestra en la parada anterior como la hora de espera en la parada.
- El final de la ruta o la última parada del autobús aparece en letras MAYÚSCULAS en el horario.

English-Español Effective 12-30-12

39 MetroExtra

Wisconsin Avenue Limited Line

FASTER
Limited-Stop Service

- Service every 15 minutes weekdays 6:00 a.m. to 8:56 a.m. westbound and 3:30 p.m. to 6:37 p.m. eastbound
- Limited stops. For more frequent stops, please use Metrobus 32, 34 or 36.
- Same fare as a regular Metrobus.

Metro Extra Route 39 serves these stops along Pennsylvania Avenue:

- Naylor Road station
- Fairfax Village
- L'Enfant Square
- Potomac Ave station
- Eastern Market station
- Capitol Hill
- Federal Triangle
- McPherson Square
- Farragut Square
- Foggy Bottom-GWU station
- Potomac Park/State Department

www.wmata.com
Information Anytime 202-637-7000 TTY 202-638-3780

Washington Metropolitan Area Transit Authority

A District of Columbia, Maryland and Virginia Transit Partnership

39
Pennsylvania Avenue Limited-Stop Line

For route and schedule information
Call 202-637-7000
www.wmata.com

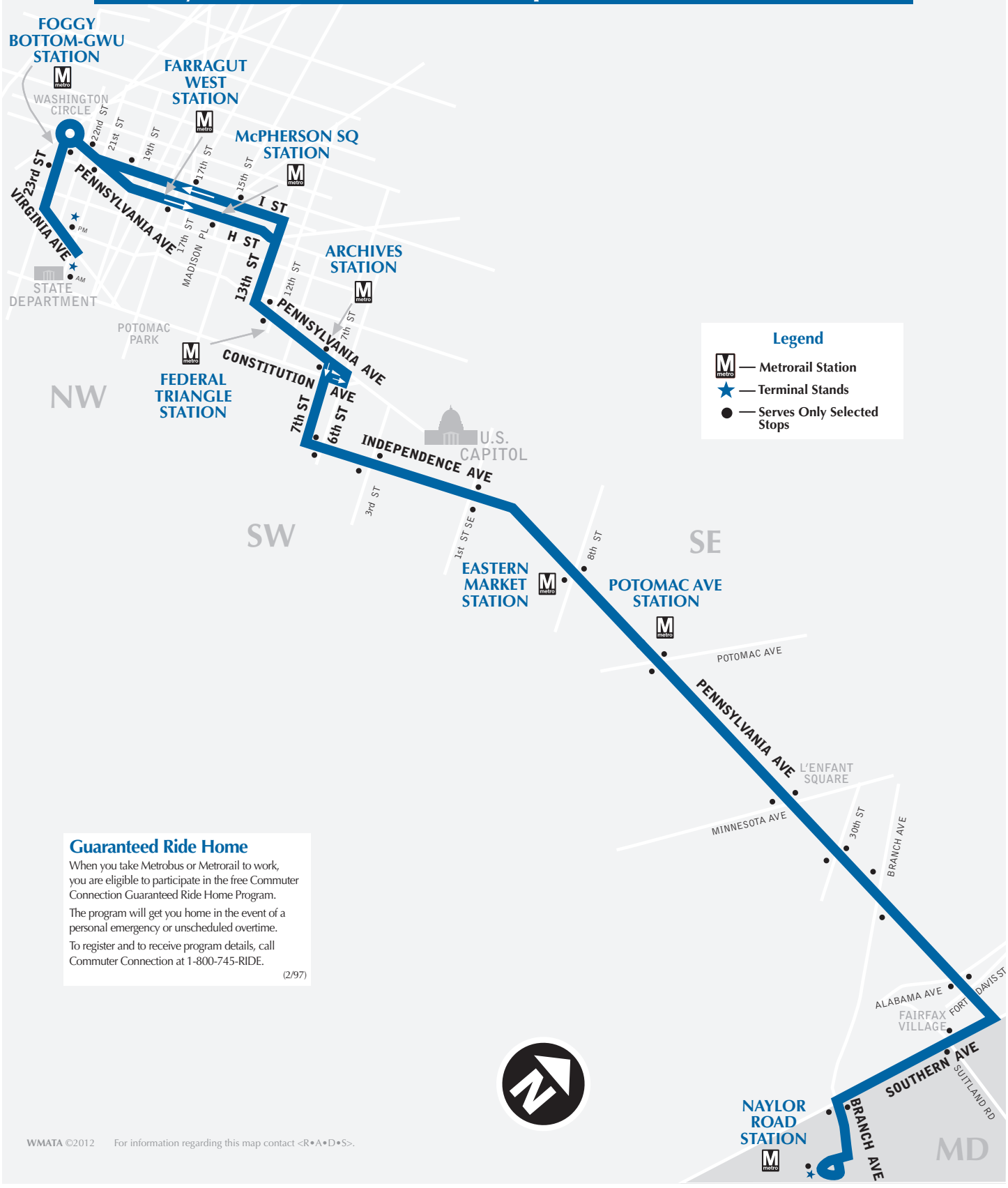

Legend

- Metrorail Station
- Terminal Stands
- Serves Only Selected Stops

Guaranteed Ride Home

When you take Metrobus or Metrorail to work, you are eligible to participate in the free Commuter Connection Guaranteed Ride Home Program.

The program will get you home in the event of a personal emergency or unscheduled overtime.

To register and to receive program details, call Commuter Connection at 1-800-745-RIDE.

(2/97)

WMATA ©2012 For information regarding this map contact <R•A•D•S>.

39

Pennsylvania Avenue-Limited Stop Line

Westbound To Potomac Park

Monday thru Friday - Lunes a viernes

Route Number	Naylor Road	Pennsylvania Ave. & Fort Davis St. SE (Alabama Ave.)	Pennsylvania & Minnesota Aves. SE (L'Enfant Square)	Pennsylvania Ave. & 8th St. SE (Eastern Market)	Pennsylvania Ave. & 7th St. NW (Archives)	I & 17th Sts. NW (Farragut Square)	Virginia Ave. & 21st St. NW (Potomac Park) ●
AM Service — Servicio matutino							
39	6:00	6:06	6:12	6:18	6:29	6:38	6:50
39	6:16	6:22	6:28	6:34	6:45	6:54	7:06
39	6:32	6:38	6:44	6:50	7:01	7:10	7:22
39	6:48	6:54	7:00	7:06	7:17	7:26	7:38
39	7:04	7:10	7:16	7:22	7:33	7:42	7:54
39	7:20	7:26	7:32	7:38	7:49	7:58	8:10
39	7:36	7:43	7:53	7:59	8:12	8:23	8:35
39	7:52	7:59	8:09	8:15	8:28	8:39	8:51
39	8:08	8:15	8:25	8:31	8:44	8:55	9:07
39	8:24	8:31	8:41	8:47	9:00	9:11	9:23
39	8:40	8:46	8:52	8:58	9:09	9:18	9:30
39	8:56	9:02	9:08	9:14	9:25	9:34	9:46

Eastbound To Naylor Road Station

Monday thru Friday - Lunes a viernes

Route Number	Virginia Ave. & 21st St. NW (Potomac Park)	H & 17th Sts. NW	Pennsylvania Ave. & 7th St. NW (Archives)	Pennsylvania Ave. & 8th St. SE (Eastern Market)	Pennsylvania & Minnesota Aves. SE (L'Enfant Square)	Pennsylvania Ave. & Alabama Ave. SE (Fairfax Village)	NAYLOR ROAD
PM Service — Servicio vespertino							
39	3:30	3:38	3:50	4:02	4:12	4:17	4:26
39	3:47	3:55	4:07	4:19	4:29	4:34	4:43
39	4:04	4:12	4:24	4:36	4:46	4:51	5:00
39	4:21	4:29	4:41	4:53	5:03	5:08	5:17
39	4:38	4:46	4:58	5:10	5:20	5:25	5:34
39	4:55	5:03	5:15	5:27	5:37	5:42	5:51
39	5:12	5:20	5:32	5:44	5:54	5:59	6:08
39	5:29	5:37	5:49	6:01	6:11	6:16	6:25
39	5:46	5:54	6:06	6:18	6:28	6:33	6:42
39	6:03	6:11	6:23	6:35	6:45	6:50	6:59
39	6:20	6:28	6:40	6:52	7:02	7:07	7:16
39	6:37	6:45	6:57	7:09	7:19	7:24	7:33

● *Buses sign FOGGY BOTTOM STATION*

On four Federal holidays, Columbus Day, Veterans' Day, Martin L. King Day, and Presidents' Day, Metrobus will run on a Saturday supplemental schedule. On these holidays, this route will have no service.

El Día de la Raza, el Día de los Veteranos, el Día de Martin Luther King Jr. y el Día de los Presidentes, Metrobus no dará servicio en esta ruta.

Designated Stops

Pennsylvania Avenue Limited trips only serve the following stops:

Route 39 designated stops-westbound

- Naylor Road station
- Branch & Southern Aves. (Md.)
- Southern Ave & Suitland Rd. SE (Fairfax Village)
- Pennsylvania Ave. & Fort Davis St. SE (Alabama Ave.)
- Pennsylvania & Branch Aves. SE
- Pennsylvania Ave. & 30th St. SE
- Pennsylvania & Minnesota Aves. SE (L'Enfant Sq.)
- Pennsylvania & Potomac Aves. SE (Potomac Ave station)
- Pennsylvania Ave. & 8th St. SE (Eastern Market station)
- Independence Ave. & 1st St. SE (Capitol Hill)
- Independence Ave. & 3rd St. SW
- 7th St. & Independence Ave. SW
- Pennsylvania Ave. & 7th St. NW (Archives station)
- Pennsylvania Ave. & 12th St. NW (Federal Triangle)
- I (Eye) & 15th Sts. NW (McPherson Square)
- I (Eye) & 17th Sts. NW (Farragut Square)
- I (Eye) & 19th Sts. NW
- Pennsylvania Ave. & 22nd St. NW
- 23rd & I (Eye) Sts. NW (Foggy Bottom-GWU station)
- Virginia Ave. & 21st St. NW (Potomac Park/State Department)

Route 39 designated stops-eastbound

- Virginia Ave. & 21st St. NW (Potomac Park/State Department)
- 23rd & I (Eye) Sts. NW (Foggy Bottom-GWU station)
- Pennsylvania Ave. & 21st St. NW
- H & 17th Sts. NW
- H St. & Madison Pl. NW
- Pennsylvania Ave. & 12th St. NW (Federal Triangle)
- Pennsylvania Ave. & 7th St. NW (Archives station)
- Independence Ave. & 6th St. SW
- Independence Ave. & 3rd St. SW
- Independence Ave. & 1st St. SE (Capitol Hill)
- Pennsylvania Ave. & 8th St. SE (Eastern Market station)
- Pennsylvania & Potomac Aves. SE (Potomac Ave station)
- Pennsylvania & Minnesota Aves. SE (L'Enfant Sq.)
- Pennsylvania Ave. & 30th St. SE
- Pennsylvania & Branch Aves. SE
- Pennsylvania & Alabama Aves. SE (Fairfax Village)
- Southern Ave & Suitland Rd. SE (Fairfax Village)
- Branch & Southern Aves. (Md.)
- Naylor Road station

How to use this timetable

- Use the map to find the stops closest to where you will get on and off the bus.
- Select the schedule (Weekday, Saturday, Sunday) for when you will travel. Along the top of the schedule, find the stop at or nearest the point where you will get on the bus. Follow that column down to the time you want to leave.
- Use the same method to find the times the bus is scheduled to arrive at the stop where you will get off the bus.
- If the bus stop is not listed, use the time shown for the bus stop before it as the time to wait at the stop.
- The end-of-the-line or last stop is listed in ALL CAPS on the schedule.

Cómo Usar este Horario

- Use este mapa para localizar las paradas más cercanas a donde se subirá y bajará del autobús.
- Seleccione el horario (Entre semana, sábado, domingo) de cuando viajará. A lo largo de la parte superior del horario, localice la parada o el punto más cercano a la parada en la que se subirá al autobús. Siga esa columna hacia abajo hasta la hora en la que desee salir.
- Utilice el mismo método para localizar las horas en que el autobús está programado para llegar a la parada en donde desea bajarse del autobús.
- Si la parada del autobús no está listada use la hora que se muestra en la parada anterior como la hora de espera en la parada.
- El final de la ruta o la última parada del autobús aparece en letras MAYÚSCULAS en el horario.

English-Español Schedule 6-30-13

42,43

Mount Pleasant Line

metrobus

Serves these locations-
Brinda servicio estas ubicaciones

- Mount Pleasant
- Adams Morgan
- Dupont Circle station (42)
- Farragut North station
- Farragut West station
- McPherson Square station
- Metro Center station (42)
- Gallery Place station (42)

www.wmata.com
Information Anytime 202-637-7000 TTY 202-638-3780

Washington Metropolitan Area Transit Authority

A District of Columbia, Maryland and Virginia Transit Partnership

42,43
Mount Pleasant Line

For route and schedule information
Call 202-637-7000
www.wmata.com

Guaranteed Ride Home

When you take Metrobus or Metrorail to work, you are eligible to participate in the free Commuter Connection Guaranteed Ride Home Program.

The program will get you home in the event of a personal emergency or unscheduled overtime.

To register and to receive program details, call Commuter Connection at 1-800-745-RIDE.

(2/97)

WMATA ©2013 For information regarding this map contact <R•A•D•S>.

42,43
Mount Pleasant Line

Southbound to
Farragut Square and Metro Center

Monday thru Friday — Lunes a viernes

Route Number	Lamont & Mt. Pleasant Sts. NW (Mt. Pleasant)	Columbia Rd. & Biltmore St. NW (18th St.) (Adams Morgan)	Connecticut Ave. & Q St. NW (Dupont Circle) M metro	17th St.(W) & I St. NW (FARRAGUT NORTH & WEST) M metro	H & 14th Sts. NW	9th & G Sts. NW (METRO CENTER)
AM Service — Servicio matutino						
42	4:20	4:24	4:28	4:33	4:36	4:39
42	4:50	4:54	4:58	5:03	5:06	5:09
42	5:15	5:21	5:27	5:32	5:35	5:39
42	5:35	5:41	5:47	5:52	5:55	5:59
42	5:55	6:01	6:07	6:12	6:15	6:19
42	6:15	6:21	6:27	6:32	6:35	6:39
42	6:30	6:36	6:42	6:47	6:50	6:54
42	6:42	6:48	6:54	6:59	7:02	7:06
42	6:52	6:59	7:07	7:14	7:18	7:22
43	7:00	7:07	-	7:18	-	-
42	7:05	7:12	7:20	7:27	7:31	7:35
43	7:12	7:19	-	7:30	-	-
42	7:17	7:24	7:32	7:39	7:43	7:47
43	7:24	7:31	-	7:42	-	-
42	7:29	7:36	7:44	7:51	7:55	7:59
43	7:33	7:40	-	7:51	-	-
43	7:38	7:45	-	7:56	-	-
42	7:41	7:48	7:56	8:03	8:07	8:11
43	7:46	7:53	-	8:04	-	-
43	7:51	7:58	-	8:09	-	-
42	7:54	8:01	8:09	8:16	8:20	8:24
43	7:57	8:06	-	8:20	-	-
43	8:01	8:10	-	8:24	-	-
42	8:04	8:13	8:23	8:33	8:37	8:42
43	8:07	8:16	-	8:30	-	-
43	8:11	8:20	-	8:34	-	-
42	8:14	8:23	8:33	8:43	8:47	8:52
43	8:17	8:26	-	8:40	-	-
43	8:20	8:29	-	8:43	-	-
42	8:22	8:31	8:41	8:51	8:55	9:00
43	8:24	8:33	-	8:47	-	-
43	8:27	8:36	-	8:50	-	-
42	8:29	8:38	8:48	8:58	9:02	9:07
43	8:31	8:40	-	8:54	-	-
43	8:35	8:44	-	8:58	-	-
42	8:37	8:46	8:56	9:06	9:10	9:15
43	8:40	8:49	-	9:03	-	-
43	8:44	8:53	-	9:07	-	-
42	8:47	8:56	9:06	9:16	9:20	9:25
43	8:50	8:59	-	9:13	-	-
43	8:54	9:03	-	9:17	-	-
42	8:57	9:06	9:16	9:26	9:30	9:35
43	9:01	9:10	-	9:24	-	-
43	9:05	9:14	-	9:28	-	-
42	9:08	9:17	9:27	9:37	9:41	9:46
43	9:12	9:19	-	9:32	-	-
43	9:16	9:23	-	9:36	-	-
42	9:19	9:26	9:34	9:45	9:50	9:55
43	9:24	9:31	-	9:44	-	-
43	9:30	9:37	-	9:50	-	-
42	9:35	9:42	9:50	10:01	10:06	10:11
43	9:41	9:48	-	10:01	-	-
42	9:46	9:53	10:01	10:12	10:17	10:22
43	9:53	10:00	-	10:13	-	-
42	10:00	10:07	10:15	10:26	10:31	10:36
42	10:12	10:19	10:27	10:38	10:43	10:48
42	10:24	10:31	10:39	10:50	10:55	11:00
42	10:36	10:43	10:51	11:02	11:07	11:12
42	10:48	10:55	11:03	11:14	11:19	11:24
42	11:00	11:07	11:15	11:26	11:31	11:36
42	11:12	11:19	11:27	11:38	11:43	11:48
42	11:24	11:31	11:39	11:50	11:55	12:00
42	11:36	11:43	11:51	12:02	12:07	12:12
42	11:48	11:55	12:03	12:14	12:19	12:24

42,43
Mount Pleasant Line

Southbound to
Farragut Square and Metro Center

Monday thru Friday — Lunes a viernes

Route Number	Lamont & Mt. Pleasant Sts. NW (Mt. Pleasant)	Columbia Rd. & Biltmore St. NW (18th St.) (Adams Morgan)	Connecticut Ave. & Q St. NW (Dupont Circle) M metro	17th St.(W) & I St. NW (FARRAGUT NORTH & WEST) M metro	H & 14th Sts. NW	9th & G Sts. NW (METRO CENTER)
PM Service — Servicio vespertino						
42	12:00	12:07	12:15	12:26	12:31	12:36
42	12:12	12:19	12:27	12:38	12:43	12:48
42	12:24	12:31	12:39	12:50	12:55	1:00
42	12:36	12:43	12:51	1:02	1:07	1:12
42	12:48	12:55	1:03	1:14	1:19	1:24
42	1:00	1:07	1:15	1:26	1:31	1:36
42	1:12	1:19	1:27	1:38	1:43	1:48
42	1:25	1:32	1:39	1:49	1:54	1:59
42	1:37	1:44	1:51	2:01	2:06	2:11
42	1:49	1:56	2:03	2:13	2:18	2:23
42	2:01	2:08	2:15	2:25	2:30	2:35
42	2:13	2:20	2:27	2:37	2:42	2:47
42	2:25	2:32	2:39	2:49	2:54	2:59
42	2:37	2:44	2:51	3:01	3:06	3:11
42	2:49	2:56	3:03	3:13	3:18	3:23
42	3:01	3:08	3:15	3:25	3:30	3:35
42	3:13	3:20	3:27	3:37	3:42	3:47
42	3:25	3:32	3:39	3:49	3:54	3:59
42	3:37	3:44	3:51	4:01	4:06	4:11
42	3:47	3:54	4:01	4:11	4:16	4:21
42	3:55	4:02	4:10	4:21	4:27	4:33
42	4:07	4:14	4:22	4:33	4:39	4:45
42	4:18	4:25	4:33	4:44	4:50	4:56
42	4:30	4:37	4:45	4:56	5:02	5:08
42	4:42	4:49	4:57	5:08	5:14	5:20
42	4:54	5:01	5:09	5:20	5:26	5:32
42	5:06	5:13	5:21	5:32	5:38	5:44
42	5:16	5:23	5:31	5:42	5:48	5:54
42	5:26	5:33	5:41	5:52	5:58	6:04
42	5:37	5:44	5:52	6:03	6:09	6:15
42	5:46	5:53	6:01	6:12	6:18	6:24
42	5:56	6:03	6:11	6:22	6:28	6:34
42	6:06	6:13	6:21	6:32	6:38	6:44
42	6:18	6:24	6:32	6:40	6:45	6:50
42	6:27	6:33	6:41	6:49	6:54	6:59
42	6:35	6:41	6:49	6:57	7:02	7:07
42	6:44	6:50	6:58	7:06	7:11	7:16
42	6:52	6:58	7:06	7:14	7:19	7:24
42	7:06	7:12	7:20	7:28	7:33	7:38
42	7:18	7:24	7:32	7:40	7:45	7:50
42	7:33	7:38	7:45	7:52	7:56	8:00
42	7:45	7:50	7:57	8:04	8:08	8:12
42	7:57	8:02	8:09	8:16	8:20	8:24
42	8:09	8:14	8:21	8:28	8:32	8:36
42	8:21	8:26	8:33	8:40	8:44	8:48
42	8:33	8:38	8:45	8:52	8:56	9:00
42	8:45	8:50	8:57	9:04	9:08	9:12
42	8:55	9:00	9:07	9:14	9:18	9:22
42	9:05	9:10	9:17	9:24	9:28	9:32
42	9:18	9:23	9:30	9:37	9:41	9:45
42	9:28	9:33	9:40	9:47	9:51	9:55
42	9:46	9:50	9:56	10:03	10:06	10:09
42	9:57	10:01	10:07	10:14	10:17	10:20
42	10:09	10:13	10:19	10:26	10:29	10:32
42	10:20	10:24	10:30	10:37	10:40	10:43
42	10:33	10:37	10:43	10:50	10:53	10:56
42	10:47	10:51	10:57	11:04	11:07	11:10
42	11:02	11:06	11:12	11:19	11:22	11:25
42	11:17	11:21	11:27	11:34	11:37	11:40
42	11:37	11:41	11:47	11:54	11:57	12:00
42	11:57	12:01	12:07	12:14	12:17	12:20
After Midnight Service — Servicio después de la medianoche						
42	12:20	12:24	12:29	12:35	12:38	12:40
42	12:40	12:44	12:49	12:55	12:58	1:00
42	1:00	1:04	1:09	1:15	1:18	1:20
42	1:20	1:24	1:29	1:35	1:38	1:40
42	1:55	1:59	2:04	2:10	2:13	2:15
42	2:25	2:29	2:34	2:40	2:43	2:45

42,43

Mount Pleasant Line

Northbound to Mount Pleasant

Monday thru Friday — Lunes a viernes

Route Number	9th & G Sts. NW (Metro Center)	I & 13th Sts. NW (Franklin Sq.)	I & 14th Sts. NW (McPherson Sq.) M metro	I St. & 17th St. (W) NW (Farragut North & West) M metro	Connecticut Ave. & Q St. NW (Dupont Circle) M metro	Columbia Rd. & 18th St. NW (Adams Morgan)	Lamont & Mt. Pleasant Sts. NW (MT PLEASANT)
AM Service — Servicio matutino							
42	4:44	-	4:49	4:52	4:57	5:02	5:08
42	5:14	-	5:19	5:22	5:27	5:32	5:38
42	5:44	-	5:49	5:52	5:57	6:02	6:08
42	6:04	-	6:10	6:14	6:21	6:27	6:34
42	6:24	-	6:30	6:34	6:41	6:47	6:54
42	6:44	-	6:50	6:54	7:01	7:07	7:14
42	6:59	-	7:05	7:09	7:16	7:22	7:29
42	7:14	-	7:20	7:24	7:31	7:37	7:44
42	7:28	-	7:34	7:38	7:45	7:51	7:58
42	7:41	-	7:47	7:52	8:01	8:08	8:17
42	7:53	-	7:59	8:04	8:13	8:20	8:29
42	8:05	-	8:11	8:16	8:25	8:32	8:41
42	8:17	-	8:23	8:28	8:37	8:44	8:53
42	8:30	-	8:36	8:41	8:50	8:57	9:06
42	8:48	-	8:54	8:59	9:08	9:15	9:24
42	9:00	-	9:06	9:11	9:20	9:27	9:36
42	9:12	-	9:18	9:23	9:32	9:39	9:48
42	9:20	-	9:26	9:31	9:40	9:47	9:56
42	9:33	-	9:39	9:44	9:53	9:59	10:06
42	9:43	-	9:49	9:54	10:03	10:09	10:16
42	9:55	-	10:01	10:06	10:15	10:21	10:28
42	10:07	-	10:13	10:18	10:27	10:33	10:40
42	10:19	-	10:25	10:30	10:39	10:45	10:52
42	10:31	-	10:37	10:42	10:51	10:57	11:04
42	10:43	-	10:49	10:54	11:03	11:09	11:16
42	10:55	-	11:01	11:06	11:15	11:21	11:28
42	11:07	-	11:13	11:18	11:27	11:33	11:40
42	11:18	-	11:24	11:29	11:39	11:46	11:55
42	11:30	-	11:36	11:41	11:51	11:58	12:07
42	11:42	-	11:48	11:53	12:03	12:10	12:19
42	11:54	-	12:00	12:05	12:15	12:22	12:31
PM Service — Servicio vespertino							
42	12:06	-	12:12	12:17	12:27	12:34	12:43
42	12:18	-	12:24	12:29	12:39	12:46	12:55
42	12:30	-	12:36	12:41	12:51	12:58	1:07
42	12:42	-	12:48	12:53	1:03	1:10	1:19
42	12:54	-	1:00	1:05	1:15	1:22	1:31
42	1:06	-	1:12	1:17	1:27	1:34	1:43
42	1:18	-	1:24	1:29	1:39	1:46	1:55
42	1:30	-	1:36	1:41	1:51	1:58	2:07
42	1:42	-	1:48	1:53	2:03	2:10	2:19
42	1:54	-	2:00	2:05	2:15	2:22	2:31
42	2:06	-	2:12	2:17	2:27	2:34	2:43
42	2:18	-	2:24	2:29	2:39	2:46	2:55
42	2:30	-	2:36	2:41	2:51	2:58	3:07
42	2:42	-	2:48	2:53	3:03	3:10	3:19
42	2:52	-	2:58	3:03	3:13	3:20	3:29
42	3:02	-	3:08	3:13	3:23	3:30	3:39
42	3:12	-	3:18	3:23	3:33	3:40	3:49
42	3:22	-	3:29	3:34	3:43	3:51	4:01
42	3:32	-	3:39	3:44	3:53	4:01	4:11
43	-	3:47	-	3:52	-	4:03	4:13
42	3:44	-	3:51	3:56	4:05	4:13	4:23
43	-	3:59	-	4:04	-	4:15	4:25
42	3:56	-	4:03	4:08	4:17	4:25	4:35
43	-	4:11	-	4:16	-	4:27	4:37
42	4:08	-	4:15	4:20	4:29	4:37	4:47
43	-	4:23	-	4:28	-	4:39	4:49
42	4:20	-	4:27	4:32	4:41	4:49	4:59
43	-	4:34	-	4:39	-	4:50	5:00
42	4:30	-	4:37	4:42	4:51	4:59	5:09
43	-	4:43	-	4:48	-	4:59	5:09
42	4:39	-	4:46	4:51	5:00	5:08	5:18
43	-	4:52	-	5:00	-	5:12	5:22

42,43

Mount Pleasant Line

Northbound to Mount Pleasant

Monday thru Friday — Lunes a viernes

Route Number	9th & G Sts. NW (Metro Center)	I & 13th Sts. NW (Franklin Sq.)	I & 14th Sts. NW (McPherson Sq.) M metro	I St. & 17th St. (W) NW (Farragut North & West) M metro	Connecticut Ave. & Q St. NW (Dupont Circle) M metro	Columbia Rd. & 18th St. NW (Adams Morgan)	Lamont & Mt. Pleasant Sts. NW (MT PLEASANT)
PM Service — Servicio vespertino							
42	4:48	-	4:56	5:04	5:14	5:22	5:32
43	-	5:02	-	5:10	-	5:22	5:32
42	4:57	-	5:05	5:13	5:23	5:31	5:41
43	-	5:11	-	5:19	-	5:31	5:41
42	5:06	-	5:14	5:22	5:32	5:40	5:50
43	-	5:20	-	5:28	-	5:40	5:50
42	5:15	-	5:23	5:31	5:41	5:49	5:59
43	-	5:29	-	5:37	-	5:49	5:59
42	5:24	-	5:32	5:40	5:50	5:58	6:08
43	-	5:38	-	5:46	-	5:58	6:08
42	5:33	-	5:41	5:49	5:59	6:07	6:17
43	-	5:47	-	5:55	-	6:07	6:17
42	5:42	-	5:50	5:58	6:08	6:16	6:26
43	-	5:56	-	6:04	-	6:16	6:26
42	5:51	-	5:59	6:07	6:17	6:25	6:35
43	-	6:05	-	6:13	-	6:25	6:35
42	6:00	-	6:08	6:16	6:26	6:34	6:44
43	-	6:14	-	6:22	-	6:34	6:44
42	6:10	-	6:18	6:26	6:36	6:44	6:54
43	-	6:24	-	6:32	-	6:44	6:54
42	6:20	-	6:27	6:32	6:41	6:49	6:57
43	-	6:34	-	6:39	-	6:53	7:01
42	6:30	-	6:37	6:42	6:51	6:59	7:07
43	-	6:44	-	6:49	-	7:03	7:11
42	6:40	-	6:47	6:52	7:01	7:09	7:17
43	-	6:54	-	6:59	-	7:13	7:21
42	6:52	-	6:59	7:04	7:13	7:21	7:29
42	7:00	-	7:07	7:12	7:21	7:29	7:37
42	7:08	-	7:15	7:20	7:29	7:37	7:45
42	7:16	-	7:23	7:28	7:37	7:45	7:53
42	7:24	-	7:31	7:36	7:45	7:53	8:01
42	7:32	-	7:38	7:42	7:50	7:57	8:06
42	7:40	-	7:46	7:50	7:58	8:05	8:14
42	7:48	-	7:54	7:58	8:06	8:13	8:22
42	7:56	-	8:02	8:06	8:14	8:21	8:30
42	8:06	-	8:12	8:16	8:24	8:31	8:40
42	8:18	-	8:24	8:28	8:36	8:43	8:52
42	8:30	-	8:36	8:40	8:48	8:55	9:04
42	8:42	-	8:48	8:52	9:00	9:07	9:16
42	8:54	-	9:00	9:04	9:12	9:19	9:28
42	9:06	-	9:12	9:16	9:24	9:31	9:40
42	9:18	-	9:24	9:28	9:36	9:43	9:52
42	9:30	-	9:36	9:40	9:48	9:55	10:04
42	9:38	-	9:44	9:48	9:56	10:03	10:12
42	9:46	-	9:52	9:56	10:04	10:11	10:20
42	9:54	-	10:00	10:04	10:12	10:19	10:28
42	10:01	-	10:07	10:10	10:17	10:23	10:31
42	10:09	-	10:15	10:18	10:25	10:31	10:39
42	10:19	-	10:25	10:28	10:35	10:41	10:49
42	10:29	-	10:35	10:38	10:45	10:51	10:59
42	10:39	-	10:45	10:48	10:55	11:01	11:09
42	10:51	-	10:57	11:00	11:07	11:13	11:21
42	11:02	-	11:08	11:11	11:18	11:24	11:32
42	11:16	-	11:22	11:25	11:32	11:38	11:46
42	11:30	-	11:36	11:39	11:46	11:52	12:00
42	11:45	-	11:51	11:54	12:01	12:07	12:15
After Midnight Service — Servicio después de la medianoche							
42	12:05	-	12:11	12:14	12:21	12:27	12:35
42	12:25	-	12:31	12:34	12:41	12:47	12:55
42	12:45	-	12:51	12:54	1:01	1:07	1:15
42	1:05	-	1:10	1:13	1:19	1:23	1:29
42	1:25	-	1:30	1:33	1:39	1:43	1:49
42	1:45	-	1:50	1:53	1:59	2:03	2:09
42	2:20	-	2:25	2:28	2:34	2:38	2:44
42	2:55	-	3:00	3:03	3:09	3:13	3:19

42,43

Mount Pleasant Line

Southbound to Metro Center

Saturday — En sábados

Route Number	Lamont & Mt. Pleasant Sts. NW (Mt. Pleasant)	Columbia Rd. & Biltmore St. NW (18th St.) (Adams Morgan)	Connecticut Ave. & Q St. NW (Dupont Circle) M metro	17th St. (W) & I St. NW (Farragut North & West) M metro	H & 14th Sts. NW	9th & G Sts. NW (METRO CENTER)
AM Service — Servicio matutino						
42	4:30	4:34	4:38	4:44	4:47	4:50
42	4:58	5:02	5:06	5:12	5:15	5:18
42	5:26	5:30	5:34	5:40	5:43	5:46
42	5:54	5:58	6:02	6:08	6:11	6:14
42	6:15	6:19	6:23	6:29	6:32	6:35
42	6:30	6:34	6:39	6:46	6:49	6:52
42	6:45	6:49	6:54	7:01	7:04	7:07
42	7:00	7:04	7:09	7:16	7:19	7:22
42	7:15	7:19	7:24	7:31	7:34	7:37
42	7:30	7:34	7:39	7:46	7:49	7:52
42	7:45	7:50	7:56	8:03	8:07	8:10
42	8:00	8:05	8:11	8:18	8:22	8:25
42	8:12	8:17	8:23	8:30	8:34	8:37
42	8:24	8:29	8:35	8:42	8:46	8:49
42	8:36	8:41	8:47	8:54	8:58	9:01
42	8:48	8:53	8:59	9:06	9:10	9:13
42	9:00	9:06	9:14	9:21	9:25	9:29
42	9:12	9:18	9:26	9:33	9:37	9:41
42	9:24	9:30	9:38	9:45	9:49	9:53
42	9:36	9:42	9:50	9:57	10:01	10:05
42	9:48	9:54	10:02	10:09	10:13	10:17
42	10:00	10:06	10:14	10:21	10:25	10:29
42	10:12	10:18	10:26	10:33	10:37	10:41
42	10:24	10:30	10:38	10:45	10:49	10:53
42	10:36	10:42	10:50	10:57	11:01	11:05
42	10:48	10:54	11:02	11:09	11:13	11:17
42	11:00	11:06	11:14	11:21	11:25	11:29
42	11:12	11:19	11:27	11:36	11:41	11:45
42	11:24	11:31	11:39	11:48	11:53	11:57
42	11:36	11:43	11:51	12:00	12:05	12:09
42	11:48	11:55	12:03	12:12	12:17	12:21
PM Service — Servicio vespertino						
42	12:00	12:07	12:15	12:24	12:29	12:33
42	12:12	12:19	12:27	12:36	12:41	12:45
42	12:24	12:31	12:39	12:48	12:53	12:57
42	12:36	12:43	12:51	1:00	1:05	1:09
42	12:48	12:55	1:03	1:12	1:17	1:21
42	1:00	1:07	1:15	1:24	1:29	1:33
42	1:12	1:19	1:27	1:36	1:41	1:45
42	1:24	1:31	1:39	1:48	1:53	1:57
42	1:36	1:43	1:51	2:00	2:05	2:09
42	1:48	1:55	2:03	2:12	2:17	2:21
42	2:00	2:07	2:15	2:24	2:29	2:33
42	2:12	2:19	2:27	2:36	2:41	2:45
42	2:24	2:31	2:39	2:48	2:53	2:57
42	2:36	2:43	2:51	3:00	3:05	3:09

Southbound to Metro Center

Saturday — En sábados

Route Number	Lamont & Mt. Pleasant Sts. NW (Mt. Pleasant)	Columbia Rd. & Biltmore St. NW (18th St.) (Adams Morgan)	Connecticut Ave. & Q St. NW (Dupont Circle) M metro	17th St. (W) & I St. NW (Farragut North & West) M metro	H & 14th Sts. NW	9th & G Sts. NW (METRO CENTER)
PM Service — Servicio vespertino						
42	2:48	2:55	3:03	3:12	3:17	3:21
42	3:00	3:07	3:16	3:25	3:30	3:34
42	3:10	3:17	3:26	3:35	3:40	3:44
42	3:24	3:31	3:40	3:49	3:54	3:58
42	3:36	3:43	3:52	4:01	4:06	4:10
42	3:48	3:55	4:04	4:13	4:18	4:22
42	4:00	4:07	4:16	4:25	4:30	4:34
42	4:10	4:17	4:26	4:35	4:40	4:44
42	4:20	4:27	4:36	4:45	4:50	4:54
42	4:30	4:37	4:46	4:55	5:00	5:04
42	4:40	4:47	4:56	5:05	5:10	5:14
42	4:50	4:57	5:06	5:15	5:20	5:24
42	5:00	5:07	5:16	5:25	5:30	5:34
42	5:10	5:17	5:26	5:35	5:40	5:44
42	5:20	5:27	5:36	5:45	5:50	5:54
42	5:31	5:38	5:47	5:56	6:01	6:05
42	5:42	5:49	5:58	6:07	6:12	6:16
42	5:52	5:59	6:08	6:17	6:22	6:26
42	6:04	6:11	6:20	6:29	6:34	6:38
42	6:17	6:24	6:33	6:42	6:47	6:51
42	6:32	6:39	6:48	6:57	7:02	7:06
42	6:47	6:54	7:03	7:12	7:17	7:21
42	7:10	7:15	7:22	7:30	7:34	7:37
42	7:31	7:36	7:43	7:51	7:55	7:58
42	7:52	7:57	8:04	8:12	8:16	8:19
42	8:09	8:14	8:21	8:29	8:33	8:36
42	8:28	8:33	8:40	8:48	8:52	8:55
42	8:47	8:52	8:59	9:07	9:11	9:14
42	9:06	9:11	9:18	9:26	9:30	9:33
42	9:25	9:30	9:37	9:45	9:49	9:52
42	9:44	9:49	9:56	10:04	10:08	10:11
42	10:03	10:08	10:15	10:23	10:27	10:30
42	10:22	10:27	10:34	10:42	10:46	10:49
42	10:41	10:46	10:53	11:01	11:05	11:08
42	11:00	11:05	11:12	11:20	11:24	11:27
42	11:25	11:30	11:37	11:45	11:49	11:52
42	11:50	11:55	12:02	12:10	12:14	12:17
After Midnight Service — Servicio después de la medianoche						
42	12:20	12:24	12:29	12:36	12:40	12:43
42	12:45	12:49	12:54	1:01	1:05	1:08
42	1:10	1:14	1:19	1:26	1:30	1:33
42	1:35	1:39	1:44	1:51	1:55	1:58
42	2:00	2:04	2:09	2:16	2:20	2:23
42	2:25	2:29	2:34	2:41	2:45	2:48

42,43

Mount Pleasant Line

Northbound to Mount Pleasant

Saturday — En sábados

Route Number	9th & G Sts. NW (Metro Center)	I & 14th Sts. NW (McPherson Sq.)	I St. & 17th St. (W) NW (Farragut North & West)	Connecticut Ave. & Q St. NW (Dupont Circle)	Columbia Rd. & 18th St. NW (Adams Morgan)	Lamont & Mt. Pleasant Sts. NW (MT PLEASANT)
AM Service — Servicio matutino						
42	4:55	5:00	5:03	5:08	5:13	5:20
42	5:23	5:28	5:31	5:36	5:41	5:48
42	5:51	5:56	5:59	6:04	6:09	6:16
42	6:20	6:25	6:28	6:34	6:39	6:47
42	6:41	6:46	6:49	6:55	7:00	7:08
42	6:57	7:02	7:05	7:11	7:16	7:24
42	7:12	7:17	7:20	7:26	7:31	7:39
42	7:27	7:32	7:35	7:41	7:46	7:54
42	7:42	7:47	7:50	7:56	8:01	8:09
42	7:58	8:03	8:06	8:12	8:17	8:25
42	8:15	8:20	8:23	8:29	8:34	8:42
42	8:32	8:37	8:40	8:46	8:51	8:59
42	8:44	8:49	8:52	8:58	9:03	9:11
42	8:56	9:01	9:04	9:10	9:15	9:23
42	9:08	9:13	9:17	9:24	9:30	9:39
42	9:20	9:25	9:29	9:36	9:42	9:51
42	9:35	9:40	9:44	9:51	9:57	10:06
42	9:47	9:52	9:56	10:03	10:09	10:18
42	9:59	10:04	10:08	10:15	10:21	10:30
42	10:11	10:16	10:20	10:27	10:33	10:42
42	10:23	10:28	10:32	10:39	10:45	10:54
42	10:35	10:40	10:44	10:51	10:57	11:06
42	10:47	10:52	10:56	11:03	11:09	11:18
42	10:59	11:04	11:08	11:15	11:21	11:30
42	11:11	11:16	11:20	11:27	11:33	11:42
42	11:23	11:28	11:32	11:40	11:47	11:57
42	11:37	11:42	11:46	11:54	12:01	12:11
42	11:52	11:57	12:01	12:09	12:16	12:26
PM Service — Servicio vespertino						
42	12:05	12:10	12:14	12:22	12:29	12:39
42	12:18	12:23	12:27	12:35	12:42	12:52
42	12:30	12:35	12:39	12:47	12:54	1:04
42	12:42	12:47	12:51	12:59	1:06	1:16
42	12:54	12:59	1:03	1:11	1:18	1:28
42	1:06	1:11	1:15	1:23	1:30	1:40
42	1:18	1:23	1:27	1:35	1:42	1:52
42	1:30	1:35	1:39	1:47	1:54	2:04
42	1:42	1:47	1:51	1:59	2:06	2:16
42	1:54	1:59	2:03	2:11	2:18	2:28
42	2:06	2:11	2:15	2:23	2:30	2:40
42	2:18	2:23	2:27	2:35	2:42	2:52
42	2:30	2:35	2:39	2:47	2:54	3:04
42	2:42	2:47	2:51	2:59	3:06	3:16
42	2:54	2:59	3:03	3:11	3:18	3:28
42	3:06	3:11	3:15	3:23	3:30	3:40
42	3:18	3:23	3:27	3:35	3:42	3:52
42	3:30	3:35	3:39	3:47	3:54	4:04

Northbound to Mount Pleasant

Saturday — En sábados

Route Number	9th & G Sts. NW (Metro Center)	I & 14th Sts. NW (McPherson Sq.)	I St. & 17th St. (W) NW (Farragut North & West)	Connecticut Ave. & Q St. NW (Dupont Circle)	Columbia Rd. & 18th St. NW (Adams Morgan)	Lamont & Mt. Pleasant Sts. NW (MT PLEASANT)
PM Service — Servicio vespertino						
42	3:40	3:45	3:49	3:57	4:04	4:14
42	3:50	3:55	3:59	4:07	4:14	4:24
42	4:00	4:05	4:09	4:17	4:24	4:34
42	4:10	4:15	4:19	4:27	4:34	4:44
42	4:20	4:25	4:29	4:37	4:44	4:54
42	4:30	4:35	4:39	4:47	4:54	5:04
42	4:40	4:45	4:49	4:57	5:04	5:14
42	4:50	4:56	5:00	5:09	5:16	5:26
42	5:00	5:06	5:10	5:19	5:26	5:36
42	5:10	5:16	5:20	5:29	5:36	5:46
42	5:20	5:26	5:30	5:39	5:46	5:56
42	5:30	5:36	5:40	5:49	5:56	6:06
42	5:40	5:46	5:50	5:59	6:06	6:16
42	5:50	5:56	6:00	6:09	6:16	6:26
42	6:00	6:06	6:10	6:19	6:26	6:36
42	6:11	6:17	6:21	6:30	6:37	6:47
42	6:22	6:28	6:32	6:41	6:48	6:58
42	6:33	6:39	6:43	6:52	6:59	7:09
42	6:45	6:51	6:55	7:04	7:11	7:19
42	6:58	7:04	7:08	7:17	7:24	7:32
42	7:13	7:19	7:23	7:32	7:39	7:47
42	7:28	7:34	7:38	7:47	7:54	8:02
42	7:47	7:53	7:57	8:06	8:13	8:21
42	8:06	8:12	8:16	8:25	8:32	8:40
42	8:25	8:31	8:35	8:44	8:51	8:59
42	8:44	8:50	8:54	9:03	9:10	9:18
42	9:03	9:09	9:13	9:22	9:29	9:37
42	9:22	9:28	9:32	9:41	9:48	9:56
42	9:41	9:47	9:51	10:00	10:07	10:15
42	10:00	10:06	10:10	10:19	10:26	10:34
42	10:19	10:25	10:29	10:38	10:45	10:53
42	10:38	10:44	10:48	10:59	11:06	11:16
42	10:57	11:03	11:07	11:18	11:25	11:35
42	11:16	11:22	11:26	11:37	11:44	11:54
42	11:35	11:41	11:45	11:56	12:03	12:13
After Midnight Service — Servicio después de la medianoche						
42	12:00	12:06	12:10	12:21	12:28	12:38
42	12:25	12:31	12:35	12:46	12:53	1:03
42	12:50	12:56	1:00	1:11	1:18	1:28
42	1:15	1:21	1:25	1:36	1:43	1:53
42	1:40	1:45	1:49	1:57	2:02	2:09
42	2:05	2:10	2:14	2:22	2:27	2:34
42	2:30	2:35	2:39	2:47	2:52	2:59
42	2:55	3:00	3:04	3:12	3:17	3:24

42,43
Mount Pleasant Line

Southbound to Farragut Square

Saturday Supplemental — Sábados suplementario

Route Number	Lamont & Mt. Pleasant Sts. NW (Mt. Pleasant)	Columbia Rd. & Biltmore St. NW (18th St.) (Adams Morgan)	17th St. (W) & I St. NW (FARRAGUT NORTH & WEST)
AM Service — Servicio matutino			
43	7:07	7:13	7:25
43	7:22	7:28	7:40
43	7:38	7:43	7:55
43	7:53	7:58	8:10
43	8:07	8:12	8:24
43	8:19	8:24	8:36
43	8:31	8:36	8:48
43	8:43	8:48	9:00
43	8:54	9:00	9:12
43	9:07	9:13	9:25
43	9:19	9:25	9:37
43	9:31	9:37	9:49

On four Federal holidays, Columbus Day, Veterans' Day, Martin L. King Day, and Presidents' Day, Metrobus will run on a Saturday supplemental schedule. On these holidays, the supplemental trips will operate in addition to the regular Saturday trips.

Northbound to Mount Pleasant

Saturday Supplemental — Sábados suplementario

Route Number	I & 13th Sts. NW (Franklin Sq.)	I St. & 17th St. (W) NW (Farragut North & West)	Columbia Rd. & 18th St. NW (Adams Morgan)	Lamont & Mt. Pleasant Sts. NW (MT PLEASANT)
PM Service — Servicio vespertino				
43	4:35	4:39	4:52	5:02
43	4:45	4:49	5:02	5:12
43	4:55	4:59	5:12	5:22
43	5:05	5:09	5:22	5:32
43	5:15	5:19	5:32	5:42
43	5:25	5:29	5:42	5:52
43	5:35	5:39	5:52	6:02
43	5:45	5:49	6:02	6:12
43	5:55	5:59	6:12	6:22
43	6:05	6:09	6:22	6:32
43	6:27	6:31	6:44	6:54
43	6:49	6:53	7:06	7:16

On four Federal holidays, Columbus Day, Veterans' Day, Martin L. King Day, and Presidents' Day, Metrobus will run on a Saturday supplemental schedule. On these holidays, the supplemental trips will operate in addition to the regular Saturday trips.

KNOW MORE.
KNOW FIRST. metroAlerts
Sign up today at wmata.com/MetroAlerts

42,43

Mount Pleasant Line

Southbound to Metro Center

Sunday — En domingo

Route Number	Lamont & Mt. Pleasant Sts. NW (Mt. Pleasant)	Columbia Rd. & Biltmore St. NW (18th St.) (Adams Morgan)	Connecticut Ave. & Q St. NW (Dupont Circle) M metro	17th St. (W) & I St. NW (Farragut North & West) M metro	H & 14th Sts. NW	9th & G Sts. NW (METRO CENTER)
AM Service — Servicio matutino						
42	4:30	4:34	4:38	4:44	4:47	4:50
42	4:58	5:02	5:06	5:12	5:15	5:18
42	5:25	5:29	5:33	5:39	5:42	5:45
42	5:53	5:57	6:01	6:07	6:10	6:13
42	6:20	6:24	6:28	6:34	6:37	6:40
42	6:40	6:44	6:48	6:54	6:57	7:00
42	7:00	7:04	7:08	7:14	7:17	7:20
42	7:15	7:20	7:26	7:32	7:35	7:38
42	7:31	7:36	7:42	7:48	7:51	7:54
42	7:47	7:52	7:58	8:04	8:07	8:10
42	8:03	8:08	8:14	8:20	8:23	8:26
42	8:19	8:24	8:30	8:36	8:39	8:42
42	8:35	8:40	8:46	8:52	8:55	8:58
42	8:51	8:56	9:02	9:08	9:11	9:14
42	9:07	9:12	9:18	9:24	9:27	9:30
42	9:23	9:29	9:37	9:44	9:48	9:51
42	9:39	9:45	9:53	10:00	10:04	10:07
42	9:55	10:01	10:09	10:16	10:20	10:23
42	10:11	10:17	10:25	10:32	10:36	10:39
42	10:22	10:28	10:36	10:43	10:47	10:50
42	10:37	10:43	10:51	10:58	11:02	11:05
42	10:52	10:58	11:06	11:13	11:17	11:20
42	11:07	11:13	11:22	11:31	11:35	11:38
42	11:22	11:28	11:37	11:46	11:50	11:53
42	11:37	11:43	11:52	12:01	12:05	12:08
42	11:52	11:58	12:07	12:16	12:20	12:23

Southbound to Metro Center

Sunday — En domingo

Route Number	Lamont & Mt. Pleasant Sts. NW (Mt. Pleasant)	Columbia Rd. & Biltmore St. NW (18th St.) (Adams Morgan)	Connecticut Ave. & Q St. NW (Dupont Circle) M metro	17th St. (W) & I St. NW (Farragut North & West) M metro	H & 14th Sts. NW	9th & G Sts. NW (METRO CENTER)
PM Service — Servicio vespertino						
42	12:07	12:13	12:22	12:31	12:35	12:38
42	12:22	12:28	12:37	12:46	12:50	12:53
42	12:37	12:43	12:52	1:01	1:05	1:08
42	12:52	12:58	1:07	1:16	1:20	1:23
42	1:07	1:13	1:22	1:31	1:35	1:38
42	1:22	1:28	1:37	1:46	1:50	1:53
42	1:37	1:43	1:52	2:01	2:05	2:08
42	1:52	1:58	2:07	2:16	2:20	2:23
42	2:07	2:13	2:22	2:31	2:35	2:38
42	2:22	2:28	2:37	2:46	2:50	2:53
42	2:38	2:44	2:51	2:59	3:03	3:07
42	2:53	2:59	3:06	3:14	3:18	3:22
42	3:08	3:14	3:21	3:29	3:33	3:37
42	3:23	3:29	3:36	3:44	3:48	3:52
42	3:38	3:44	3:51	3:59	4:03	4:07
42	3:53	3:59	4:06	4:14	4:18	4:22
42	4:08	4:14	4:21	4:29	4:33	4:37
42	4:23	4:29	4:36	4:44	4:48	4:52
42	4:38	4:44	4:51	4:59	5:03	5:07
42	4:54	4:59	5:05	5:12	5:16	5:20
42	5:09	5:14	5:20	5:27	5:31	5:35
42	5:24	5:29	5:35	5:42	5:46	5:50
42	5:39	5:44	5:50	5:57	6:01	6:05
42	5:54	5:59	6:05	6:12	6:16	6:20
42	6:09	6:14	6:20	6:27	6:31	6:35
42	6:26	6:31	6:37	6:44	6:48	6:52
42	6:42	6:47	6:53	7:00	7:04	7:08
42	6:58	7:03	7:09	7:16	7:20	7:24
42	7:21	7:26	7:32	7:39	7:43	7:47
42	7:45	7:49	7:54	8:01	8:04	8:07
42	8:09	8:13	8:18	8:25	8:28	8:31
42	8:31	8:35	8:40	8:47	8:50	8:53
42	8:53	8:57	9:02	9:09	9:12	9:15
42	9:15	9:19	9:24	9:31	9:34	9:37
42	9:37	9:41	9:46	9:53	9:56	9:59
42	9:59	10:03	10:08	10:14	10:17	10:19
42	10:21	10:25	10:30	10:36	10:39	10:41
42	10:43	10:47	10:52	10:58	11:01	11:03
42	11:05	11:09	11:14	11:20	11:23	11:25
42	11:33	11:37	11:42	11:48	11:51	11:53
After Midnight Service — Servicio después de la medianoche						
42	12:07	12:11	12:16	12:22	12:25	12:27
42	12:35	12:39	12:44	12:50	12:53	12:55

42,43

Mount Pleasant Line

Northbound to Mount Pleasant

Sunday — En domingo

Route Number	9th & G Sts. NW (Metro Center)	I & 14th Sts. NW (Mc Pherson Sq)	I St. & 17th St. (W) NW (Farragut North & West)	Connecticut Ave. & Q St. NW (Dupont Circle)	Columbia Rd. & 18th St. NW (Adams Morgan)	Lamont & Mt. Pleasant Sts. NW (MT PLEASANT)
AM Service — Servicio matutino						
42	4:55	5:00	5:03	5:08	5:13	5:19
42	5:23	5:28	5:31	5:36	5:41	5:47
42	5:50	5:55	5:58	6:03	6:08	6:14
42	6:18	6:23	6:26	6:31	6:36	6:42
42	6:45	6:50	6:53	6:58	7:03	7:09
42	7:05	7:10	7:14	7:20	7:26	7:33
42	7:25	7:30	7:34	7:40	7:46	7:53
42	7:44	7:49	7:53	7:59	8:05	8:12
42	8:00	8:05	8:09	8:15	8:21	8:28
42	8:16	8:21	8:25	8:31	8:37	8:44
42	8:32	8:37	8:41	8:47	8:53	9:00
42	8:48	8:53	8:57	9:03	9:09	9:16
42	9:04	9:09	9:13	9:19	9:25	9:32
42	9:20	9:25	9:29	9:35	9:41	9:48
42	9:36	9:41	9:45	9:51	9:57	10:04
42	9:56	10:01	10:05	10:11	10:17	10:24
42	10:12	10:17	10:21	10:28	10:35	10:43
42	10:28	10:33	10:37	10:44	10:51	10:59
42	10:44	10:49	10:53	11:00	11:07	11:15
42	10:55	11:00	11:04	11:11	11:18	11:26
42	11:10	11:15	11:19	11:26	11:33	11:41
42	11:27	11:32	11:36	11:43	11:50	11:58
42	11:43	11:49	11:53	12:01	12:08	12:17
42	11:58	12:04	12:08	12:16	12:23	12:32

Northbound to Mount Pleasant

Sunday — En domingo

Route Number	9th & G Sts. NW (Metro Center)	I & 14th Sts. NW (Mc Pherson Sq)	I St. & 17th St. (W) NW (Farragut North & West)	Connecticut Ave. & Q St. NW (Dupont Circle)	Columbia Rd. & 18th St. NW (Adams Morgan)	Lamont & Mt. Pleasant Sts. NW (MT PLEASANT)
PM Service — Servicio vespertino						
42	12:13	12:19	12:23	12:31	12:38	12:47
42	12:28	12:34	12:38	12:46	12:53	1:02
42	12:43	12:49	12:53	1:01	1:08	1:17
42	12:58	1:04	1:08	1:16	1:23	1:32
42	1:13	1:19	1:23	1:31	1:38	1:47
42	1:28	1:34	1:38	1:46	1:53	2:02
42	1:43	1:49	1:53	2:01	2:08	2:17
42	1:58	2:04	2:08	2:16	2:23	2:32
42	2:13	2:19	2:23	2:31	2:38	2:47
42	2:28	2:34	2:38	2:46	2:53	3:02
42	2:43	2:49	2:53	3:01	3:08	3:17
42	2:58	3:04	3:08	3:16	3:23	3:32
42	3:13	3:19	3:23	3:31	3:38	3:47
42	3:28	3:34	3:38	3:46	3:53	4:02
42	3:43	3:49	3:53	4:01	4:08	4:17
42	3:58	4:04	4:08	4:16	4:23	4:32
42	4:13	4:19	4:23	4:31	4:38	4:47
42	4:28	4:34	4:38	4:46	4:53	5:02
42	4:43	4:49	4:53	5:01	5:08	5:17
42	4:58	5:04	5:08	5:16	5:23	5:32
42	5:13	5:19	5:23	5:31	5:38	5:47
42	5:28	5:34	5:38	5:46	5:53	6:02
42	5:43	5:49	5:53	6:01	6:08	6:17
42	5:58	6:04	6:08	6:16	6:23	6:32
42	6:13	6:19	6:23	6:31	6:38	6:47
42	6:28	6:34	6:38	6:46	6:53	7:02
42	6:43	6:49	6:53	7:01	7:08	7:17
42	7:00	7:05	7:09	7:16	7:23	7:31
42	7:16	7:21	7:25	7:32	7:39	7:47
42	7:32	7:37	7:41	7:48	7:55	8:03
42	7:54	7:59	8:03	8:10	8:17	8:25
42	8:16	8:21	8:25	8:32	8:39	8:47
42	8:38	8:43	8:47	8:54	9:01	9:09
42	9:00	9:05	9:09	9:16	9:23	9:31
42	9:22	9:27	9:31	9:38	9:45	9:53
42	9:44	9:49	9:53	10:00	10:07	10:15
42	10:06	10:11	10:15	10:22	10:29	10:37
42	10:28	10:33	10:37	10:44	10:51	10:59
42	10:50	10:55	10:59	11:06	11:13	11:21
42	11:12	11:17	11:20	11:26	11:31	11:39
42	11:35	11:40	11:43	11:49	11:54	12:02
After Midnight Service — Servicio después de la medianoche						
42	12:03	12:08	12:11	12:17	12:22	12:30
42	12:31	12:36	12:39	12:45	12:50	12:58
42	1:00	1:05	1:08	1:14	1:19	1:27

How to use this timetable

- Use the map to find the stops closest to where you will get on and off the bus.
- Select the schedule (Weekday, Saturday, Sunday) for when you will travel. Along the top of the schedule, find the stop at or nearest the point where you will get on the bus. Follow that column down to the time you want to leave.
- Use the same method to find the times the bus is scheduled to arrive at the stop where you will get off the bus.
- If the bus stop is not listed, use the time shown for the bus stop before it as the time to wait at the stop.
- The end-of-the-line or last stop is listed in ALL CAPS on the schedule.

Cómo Usar este Horario

- Use este mapa para localizar las paradas más cercanas a donde se subirá y bajará del autobús.
- Seleccione el horario (Entre semana, sábado, domingo) de cuando viajará. A lo largo de la parte superior del horario, localice la parada o el punto más cercano a la parada en la que se subirá al autobús. Siga esa columna hacia abajo hasta la hora en la que desee salir.
- Utilice el mismo método para localizar las horas en que el autobús está programado para llegar a la parada en donde desea bajarse del autobús.
- Si la parada del autobús no está listada use la hora que se muestra en la parada anterior como la hora de espera en la parada.
- El final de la ruta o la última parada del autobús aparece en letras MAYÚSCULAS en el horario.

English-Español Schedule 9-25-11

52,53,54

14th Street Line

metrobus

Serves these locations-
Brinda servicio a estas ubicaciones

- Takoma station
- Brightwood
- 14th St. and Colorado Ave. N.W.
- Columbia Heights station
- Reeves Center
- Logan Circle
- McPherson Sq station
- Metro Center station (54)
- Federal Triangle (54)
- Archives-Navy Mem'l-Penn Quarter station (54)
- Smithsonian station (52)
- L'Enfant Plaza station (52,54)

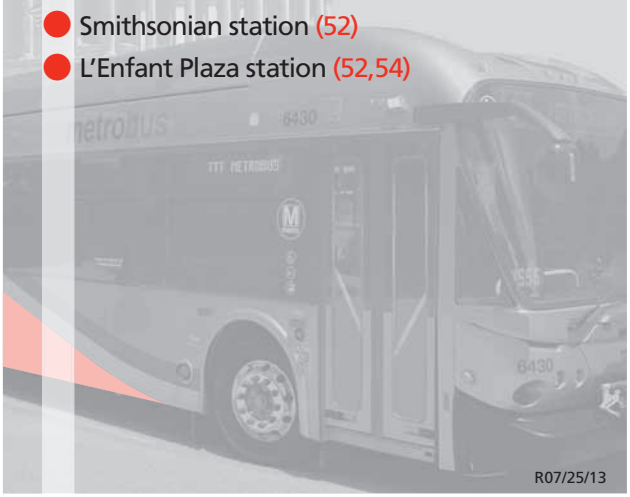

R07/25/13

www.wmata.com
Information Anytime 202-637-7000 TTY 202-638-3780

Washington Metropolitan Area Transit Authority

A District of Columbia, Maryland and Virginia Transit Partnership

52,53,54
14th Street Line

For route and schedule information
Call 202-637-7000
www.wmata.com

Guaranteed Ride Home

When you take Metrobus or Metrorail to work, you are eligible to participate in the free Commuter Connection Guaranteed Ride Home Program.

The program will get you home in the event of a personal emergency or unscheduled overtime.

To register and to receive program details, call Commuter Connection at 1-800-745-RIDE.

(2/97)

WMATA ©2013 For information regarding this map contact <R•A•D•S>.

52, 53, 54

14th Street Line

Southbound To L'Enfant Plaza station

Monday thru Friday — Lunes a viernes

Route Number	Takoma Metro	14th & Aspen Sts. NW	14th St. & Colorado Ave. NW	14th & Buchanan Sts. NW	14th & Irving Sts. NW (Columbia Hts.) Metro	14th & U Sts. NW (Reeves Center)	I & 13th Sts. NW (MCPHERSON SQ) Metro	14th & I Sts. NW (McPherson Sq) Metro	Independence Ave. & 12th St. SW (Smithsonian) Metro	Penn. Ave. & 7th St. NW (Archives-Navy Mem'l-Penn Quarter) Metro	D & 7th Sts. SW (L'ENFANT PLAZA) Metro
AM Service — Servicio matutino											
52	-	-	4:10	4:12	4:19	4:24	-	4:31	4:37	-	4:40
54	-	-	4:20	4:22	4:29	4:34	-	4:41	-	4:48	4:52
52	-	-	4:30	4:32	4:39	4:44	-	4:51	4:57	-	5:00
54	-	-	4:40	4:42	4:49	4:54	-	5:01	-	5:08	5:12
52	-	-	4:50	4:52	4:59	5:04	-	5:11	5:17	-	5:20
54	-	-	5:00	5:02	5:09	5:14	-	5:21	-	5:28	5:32
53	-	-	5:09	5:12	5:20	5:25	5:36	-	-	-	-
52	-	-	5:16	5:19	5:27	5:32	-	5:41	5:49	-	5:54
54	-	-	5:24	5:27	5:35	5:40	-	5:49	-	5:57	6:02
53	-	-	5:32	5:35	5:43	5:48	5:59	-	-	-	-
52	-	-	5:40	5:43	5:51	5:56	-	6:05	6:13	-	6:18
54	-	-	5:47	5:50	5:58	6:03	-	6:12	-	6:20	6:25
53	5:41	5:46	5:53	5:56	6:04	6:09	6:20	-	-	-	-
52	-	-	5:59	6:02	6:10	6:15	-	6:24	6:32	-	6:37
54	-	-	6:06	6:09	6:17	6:22	-	6:31	-	6:39	6:44
53	6:00	6:05	6:12	6:15	6:23	6:28	6:39	-	-	-	-
52	-	-	6:18	6:21	6:29	6:34	-	6:43	6:51	-	6:56
54	-	-	6:24	6:27	6:36	6:42	-	6:53	-	7:01	7:07
53	6:16	6:22	6:29	6:32	6:41	6:47	7:01	-	-	-	-
52	-	-	6:34	6:37	6:46	6:52	-	7:03	7:11	-	7:17
54	-	-	6:40	6:43	6:52	6:58	-	7:09	-	7:17	7:23
53	6:32	6:38	6:45	6:48	6:57	7:03	7:17	-	-	-	-
52	-	-	6:50	6:53	7:02	7:08	-	7:19	7:27	-	7:33
54	-	-	6:55	6:58	7:07	7:13	-	7:24	-	7:32	7:38
53	6:47	6:53	7:00	7:03	7:12	7:18	7:32	-	-	-	-
52	-	-	7:05	7:08	7:17	7:23	-	7:34	7:42	-	7:48
54	-	-	7:10	7:13	7:22	7:28	-	7:39	-	7:47	7:53
53	7:02	7:08	7:15	7:18	7:27	7:33	7:47	-	-	-	-
52	-	-	7:20	7:23	7:32	7:38	-	7:49	7:57	-	8:03
54	-	-	7:25	7:28	7:37	7:43	-	7:54	-	8:02	8:08
53	7:16	7:22	7:29	7:32	7:41	7:47	8:01	-	-	-	-
52	-	-	-	-	7:46	7:53	-	8:05	8:14	-	8:20
54	-	-	7:35	7:38	7:50	7:57	-	8:09	-	8:17	8:23
53	7:25	7:31	7:39	7:42	7:54	8:01	8:16	-	-	-	-
52	-	-	7:43	7:46	7:58	8:05	-	8:17	8:26	-	8:32
54	-	-	7:48	7:51	8:03	8:10	-	8:22	-	8:30	8:36
53	7:38	7:44	7:52	7:55	8:07	8:14	8:29	-	-	-	-
52	-	-	-	-	8:10	8:18	-	8:32	8:41	-	8:47
54	-	-	7:57	8:00	8:15	8:23	-	8:37	-	8:45	8:52
53	7:46	7:53	8:02	8:05	8:20	8:28	8:45	-	-	-	-
52	-	-	8:07	8:10	8:25	8:33	-	8:47	8:56	-	9:02
54	-	-	8:12	8:15	8:30	8:38	-	8:52	-	9:00	9:07
53	8:01	8:08	8:17	8:20	8:35	8:43	9:00	-	-	-	-
52	-	-	8:22	8:25	8:40	8:48	-	9:02	9:11	-	9:17
54	-	-	8:27	8:30	8:45	8:53	-	9:07	-	9:15	9:22
53	8:16	8:23	8:32	8:35	8:50	8:58	9:15	-	-	-	-
52	-	-	8:38	8:41	8:56	9:04	-	9:18	9:27	-	9:33
54	-	-	8:45	8:48	9:03	9:11	-	9:25	-	9:33	9:40
53	8:35	8:42	8:51	8:54	9:09	9:17	9:34	-	-	-	-
52	-	-	9:00	9:03	9:14	9:20	-	9:32	9:40	-	9:46
54	-	-	9:07	9:10	9:21	9:27	-	9:39	-	9:48	9:54
53	9:00	9:06	9:14	9:17	9:28	9:34	9:49	-	-	-	-
52	-	-	9:21	9:24	9:35	9:41	-	9:53	10:01	-	10:07
54	-	-	9:28	9:31	9:42	9:48	-	10:00	-	10:09	10:15

52, 53, 54

14th Street Line

Southbound To L'Enfant Plaza station

Monday thru Friday — Lunes a viernes

Route Number	Takoma Metro	14th & Aspen Sts. NW	14th St. & Colorado Ave. NW	14th & Buchanan Sts. NW	14th & Irving Sts. NW (Columbia Hts.) Metro	14th & U Sts. NW (Reeves Center)	I & 13th Sts. NW (MCPHERSON SQ) Metro	14th & I Sts. NW (McPherson Sq) Metro	Independence Ave. & 12th St. SW (Smithsonian) Metro	Penn. Ave. & 7th St. NW (Archives-Navy Mem'l-Penn Quarter) Metro	D & 7th Sts. SW (L'ENFANT PLAZA) Metro
AM Service — Servicio matutino											
53	9:21	9:27	9:35	9:38	9:49	9:55	10:10	-	-	-	-
52	-	-	9:42	9:45	9:56	10:02	-	10:14	10:22	-	10:28
54	-	-	9:50	9:53	10:04	10:10	-	10:22	-	10:31	10:37
53	9:44	9:50	9:58	10:01	10:12	10:18	10:33	-	-	-	-
52	-	-	10:06	10:09	10:20	10:26	-	10:38	10:46	-	10:52
54	-	-	10:14	10:17	10:28	10:34	-	10:46	-	10:55	11:01
53	10:08	10:14	10:22	10:25	10:36	10:42	10:57	-	-	-	-
52	-	-	10:30	10:33	10:44	10:50	-	11:02	11:10	-	11:16
54	-	-	10:38	10:41	10:52	10:58	-	11:10	-	11:19	11:25
53	10:32	10:38	10:46	10:49	11:00	11:06	11:21	-	-	-	-
52	-	-	10:54	10:57	11:08	11:14	-	11:26	11:34	-	11:40
54	-	-	11:02	11:05	11:16	11:22	-	11:34	-	11:43	11:49
53	10:56	11:02	11:10	11:13	11:24	11:30	11:45	-	-	-	-
52	-	-	11:18	11:21	11:32	11:38	-	11:50	11:58	-	12:04
54	-	-	11:26	11:29	11:40	11:46	-	11:58	-	12:07	12:13
53	11:20	11:26	11:34	11:37	11:48	11:54	12:09	-	-	-	-
52	-	-	11:42	11:45	11:56	12:02	-	12:14	12:22	-	12:28
54	-	-	11:50	11:53	12:04	12:10	-	12:22	-	12:31	12:37
53	11:44	11:50	11:58	12:01	12:12	12:18	12:33	-	-	-	-
PM Service — Servicio vespertino											
52	-	-	12:06	12:09	12:20	12:26	-	12:38	12:46	-	12:52
54	-	-	12:14	12:17	12:28	12:34	-	12:46	-	12:55	1:01
53	12:08	12:14	12:22	12:25	12:36	12:42	12:57	-	-	-	-
52	-	-	12:30	12:33	12:44	12:52	-	1:04	1:11	-	1:17
54	-	-	12:38	12:41	12:52	1:00	-	1:12	-	1:21	1:27
53	12:33	12:39	12:46	12:49	1:00	1:08	1:23	-	-	-	-
52	-	-	12:54	12:57	1:08	1:16	-	1:28	1:35	-	1:41
54	-	-	1:02	1:05	1:16	1:24	-	1:36	-	1:45	1:51
53	12:57	1:03	1:10	1:13	1:24	1:32	1:47	-	-	-	-
52	-	-	1:18	1:21	1:32	1:40	-	1:52	1:59	-	2:05
54	-	-	1:26	1:29	1:40	1:48	-	2:00	-	2:09	2:15
53	1:21	1:27	1:34	1:37	1:48	1:56	2:11	-	-	-	-
52	-	-	1:42	1:45	1:56	2:04	-	2:16	2:23	-	2:29
54	-	-	1:50	1:53	2:04	2:12	-	2:24	-	2:33	2:39
53	1:45	1:51	1:58	2:01	2:12	2:20	2:35	-	-	-	-
52	-	-	2:06	2:09	2:20	2:28	-	2:40	2:47	-	2:53
54	-	-	2:13	2:16	2:27	2:35	-	2:47	-	2:56	3:02
53	2:09	2:15	2:22	2:25	2:36	2:44	2:59	-	-	-	-
52	-	-	2:30	2:33	2:44	2:52	-	3:04	3:11	-	3:17
54	-	-	2:38	2:41	2:52	3:00	-	3:12	-	3:21	3:27
53	2:30	2:36	2:44	2:47	3:00	3:08	3:23	-	-	-	-
52	-	-	2:52	2:55	3:08	3:16	-	3:28	3:36	-	3:44
54	-	-	3:00	3:03	3:16	3:24	-	3:36	-	3:45	3:52
53	2:54	3:00	3:08	3:11	3:24	3:32	3:47	-	-	-	-
52	-	-	3:16	3:19	3:32	3:40	-	3:52	4:00	-	4:08
54	-	-	3:23	3:26	3:39	3:47	-	3:59	-	4:08	4:15
53	3:18	3:24	3:32	3:35	3:48	3:56	4:11	-	-	-	-
52	-	-	3:37	3:40	3:53	4:01	-	4:13	4:21	-	4:29
54	-	-	3:45	3:48	4:01	4:09	-	4:21	-	4:30	4:37
53	3:40	3:47	3:54	3:57	4:08	4:16	4:30	-	-	-	-
52	-	-	3:59	4:02	4:13	4:21	-	4:32	4:42	-	4:48
54	-	-	4:04	4:07	4:18	4:26	-	4:37	-	4:46	4:53

52, 53, 54

14th Street Line

Southbound To L'Enfant Plaza station

Monday thru Friday — Lunes a viernes

Route Number	Takoma Metro	14th & Aspen Sts. NW	14th St. & Colorado Ave. NW	14th & Buchanan Sts. NW	14th & Irving Sts. NW (Columbia Hts.) Metro	14th & U Sts. NW (Reeves Center)	I & 13th Sts. NW (MCPHERSON SQ) Metro	14th & I Sts. NW (McPherson Sq) Metro	Independence Ave. & 12th St. SW (Smithsonian) Metro	Penn. Ave. & 7th St. NW (Archives-Navy Mem'l-Penn Quarter) Metro	D & 7th Sts. SW (L'ENFANT PLAZA) Metro
PM Service — Servicio vespertino											
53	3:55	4:02	4:09	4:12	4:23	4:31	4:45	-	-	-	-
52	-	-	4:14	4:17	4:28	4:36	-	4:47	4:57	-	5:03
54	-	-	4:19	4:22	4:33	4:41	-	4:52	-	5:01	5:08
53	4:10	4:17	4:24	4:27	4:38	4:46	5:00	-	-	-	-
52	-	-	4:29	4:32	4:43	4:51	-	5:02	5:12	-	5:18
54	-	-	4:34	4:37	4:48	4:56	-	5:07	-	5:16	5:23
53	4:25	4:32	4:39	4:42	4:53	5:01	5:15	-	-	-	-
52	-	-	4:44	4:47	4:58	5:06	-	5:17	5:27	-	5:33
54	-	-	4:50	4:53	5:04	5:12	-	5:23	-	5:32	5:39
53	4:41	4:48	4:55	4:58	5:09	5:17	5:31	-	-	-	-
52	-	-	5:00	5:03	5:14	5:22	-	5:33	5:43	-	5:49
54	-	-	5:06	5:09	5:20	5:28	-	5:39	-	5:48	5:55
53	4:57	5:04	5:11	5:14	5:25	5:33	5:47	-	-	-	-
52	-	-	5:18	5:21	5:32	5:39	-	5:50	6:00	-	6:06
54	-	-	5:24	5:27	5:38	5:45	-	5:56	-	6:06	6:12
53	5:18	5:24	5:30	5:33	5:44	5:51	6:05	-	-	-	-
52	-	-	5:36	5:39	5:50	5:57	-	6:08	6:18	-	6:24
54	-	-	5:45	5:48	5:59	6:06	-	6:17	-	6:25	6:31
53	5:44	5:49	5:55	5:58	6:09	6:16	6:30	-	-	-	-
52	-	-	6:05	6:08	6:19	6:26	-	6:37	6:46	-	6:51
54	-	-	6:15	6:18	6:29	6:36	-	6:47	-	6:55	7:01
53	6:14	6:19	6:25	6:28	6:39	6:46	7:00	-	-	-	-
52	-	-	6:37	6:40	6:50	6:56	-	7:07	7:15	-	7:19
54	-	-	6:47	6:50	7:00	7:06	-	7:17	-	7:25	7:29
53	6:45	6:51	6:57	7:00	7:10	7:16	7:30	-	-	-	-
52	-	-	7:07	7:10	7:20	7:26	-	7:37	7:45	-	7:49
54	-	-	7:17	7:20	7:30	7:36	-	7:47	-	7:55	7:59
53	7:15	7:21	7:27	7:30	7:40	7:46	8:00	-	-	-	-
52	-	-	7:37	7:40	7:50	7:56	-	8:07	8:15	-	8:19
54	-	-	7:51	7:53	8:02	8:08	-	8:16	-	8:24	8:28
53	7:49	7:55	8:01	8:03	8:12	8:18	8:29	-	-	-	-
52	-	-	8:11	8:13	8:22	8:28	-	8:36	8:42	-	8:47
54	-	-	8:22	8:24	8:33	8:39	-	8:47	-	8:55	8:59
53	8:20	8:26	8:32	8:34	8:43	8:49	9:00	-	-	-	-
52	-	-	8:42	8:44	8:53	8:59	-	9:07	9:13	-	9:18
54	-	-	8:52	8:54	9:03	9:09	-	9:17	-	9:25	9:29
53	8:50	8:56	9:02	9:04	9:13	9:19	9:30	-	-	-	-
52	-	-	9:14	9:16	9:25	9:31	-	9:39	9:45	-	9:50
54	9:15	9:21	9:27	9:29	9:38	9:44	-	9:52	-	10:00	10:04
52	-	-	9:44	9:46	9:55	10:01	-	10:09	10:15	-	10:20
54	9:47	9:53	9:59	10:01	10:10	10:16	-	10:24	-	10:32	10:36
52	-	-	10:14	10:16	10:25	10:31	-	10:39	10:45	-	10:50
54	10:23	10:28	10:33	10:35	10:44	10:48	-	10:56	-	11:03	11:07
52	-	-	10:46	10:48	10:57	11:01	-	11:09	11:15	-	11:20
54	10:53	10:58	11:03	11:05	11:14	11:18	-	11:26	-	11:33	11:37
52	-	-	11:16	11:18	11:27	11:31	-	11:39	11:45	-	11:50
54	11:21	11:26	11:31	11:33	11:42	11:46	-	11:54	-	12:01	12:05
52	-	-	11:49	11:51	11:57	12:01	-	12:07	12:12	-	12:16
54	11:57	12:01	12:06	12:08	12:14	12:18	-	12:24	-	12:31	12:34
After Midnight Service — Servicio después de la medianoche											
52	-	-	12:23	12:25	12:31	12:35	-	12:41	12:46	-	12:50
54	12:26	12:30	12:35	12:37	12:43	12:47	-	12:53	-	1:00	1:03
52	-	-	1:05	1:07	1:13	1:17	-	1:23	1:28	-	1:32
54	-	-	1:37	1:39	1:45	1:49	-	1:55	-	2:02	2:05
52	-	-	2:02	2:04	2:10	2:14	-	2:20	2:25	-	2:29
54	-	-	2:32	2:34	2:40	2:44	-	2:50	-	2:57	3:00

52, 53, 54

14th Street Line

Northbound To Takoma station

Monday thru Friday — Lunes a viernes

Route Number	D & 7th Sts. SW (L'Enfant Plaza)	Penn. Ave. & 7th St. NW (Archives-Navy Mem'l-Penn Quarter)	Independence Ave. & 12th St. SW (Smithsonian)	14th & I Sts. NW (McPherson Sq)	I & 13th Sts. NW (McPherson Sq)	14th & U Sts. NW (Reeves Center)	14th & Irving Sts. NW (Columbia Hts.)	14TH & BUCHANAN STS. NW	14TH ST. & COLORADO AVE. NW	14th & Aspen Sts. NW	TAKOMA
AM Service — Servicio matutino											
54	4:46	4:52	-	4:59	-	5:06	5:11	5:18	5:21	5:26	5:33
52	5:06	-	5:12	5:19	-	5:26	5:31	5:38	5:41	5:46	5:53
54	5:20	5:26	-	5:33	-	5:40	5:45	5:52	5:55	6:00	6:07
52	5:38	-	5:44	5:51	-	5:58	6:03	6:10	6:13	6:18	6:25
53	-	-	-	-	6:04	6:11	6:16	6:23	6:26	6:31	6:38
54	5:59	6:05	-	6:14	-	6:23	6:30	6:38	6:42	6:48	6:55
52	6:11	-	6:18	6:26	-	6:35	6:42	6:50	6:54	7:00	7:07
54	6:23	6:29	-	6:38	-	6:47	6:54	7:02	7:06	7:12	7:19
52	6:34	-	6:41	6:49	-	6:58	7:05	7:13	7:17	7:23	7:30
54	6:44	6:50	-	6:59	-	7:08	7:15	7:23	7:27	7:33	7:40
52	6:55	-	7:01	7:10	-	7:20	7:28	7:36	7:40	7:47	7:55
54	7:07	7:14	-	7:23	-	7:33	7:41	7:49	7:53	8:00	8:08
52/	7:16	-	7:22	7:31	-	7:41	7:49	7:57	8:01	-	-
54	7:24	7:31	-	7:40	-	7:50	7:58	8:06	8:10	8:17	8:25
52/	7:33	-	7:39	7:48	-	7:58	8:06	8:14	8:18	-	-
54/	7:41	7:48	-	7:57	-	8:07	8:15	8:23	8:27	-	-
52/	7:48	-	7:54	8:03	-	8:13	8:21	8:29	8:33	-	-
53	-	-	-	-	8:07	8:17	8:25	8:33	8:37	8:44	8:52
54/	7:55	8:02	-	8:11	-	8:21	8:29	8:37	-	-	-
52/	8:03	-	8:09	8:18	-	8:28	8:36	8:44	8:48	-	-
53	-	-	-	-	8:22	8:32	8:40	8:48	8:52	8:59	9:07
54/	8:10	8:17	-	8:26	-	8:36	8:44	8:52	8:56	-	-
52/	8:18	-	8:24	8:33	-	8:43	8:51	8:59	-	-	-
53/	-	-	-	-	8:37	8:47	8:55	9:03	9:07	-	-
54/	8:25	8:32	-	8:41	-	8:51	8:59	9:07	-	-	-
52/	8:32	-	8:38	8:47	-	8:57	9:05	9:13	9:17	-	-
53	-	-	-	-	8:51	9:01	9:09	9:17	9:21	9:28	9:36
52/	8:40	-	8:46	8:55	-	9:05	9:13	9:21	-	-	-
54/	8:44	8:52	-	9:02	-	9:12	9:19	9:28	9:32	-	-
52/	8:53	-	9:00	9:08	-	9:18	9:25	9:34	9:38	-	-
53	-	-	-	-	9:13	9:23	9:30	9:39	9:43	9:50	9:58
54/	9:02	9:10	-	9:20	-	9:30	9:37	9:46	9:50	-	-
52/	9:12	-	9:19	9:27	-	9:37	9:44	9:53	9:57	-	-
53	-	-	-	-	9:35	9:45	9:52	10:01	10:05	10:12	10:20
54/	9:25	9:33	-	9:43	-	9:53	10:00	10:09	10:13	-	-
52/	9:36	-	9:43	9:51	-	10:01	10:08	10:17	10:21	-	-
53	-	-	-	-	9:59	10:09	10:16	10:25	10:29	10:36	10:44
54/	9:49	9:57	-	10:07	-	10:17	10:24	10:33	10:37	-	-
52/	10:00	-	10:07	10:15	-	10:25	10:32	10:41	10:45	-	-
53	-	-	-	-	10:23	10:33	10:40	10:49	10:53	11:00	11:08
54/	10:13	10:21	-	10:31	-	10:41	10:48	10:57	11:01	-	-
52/	10:24	-	10:31	10:39	-	10:49	10:56	11:05	11:09	-	-
53	-	-	-	-	10:47	10:57	11:04	11:13	11:17	11:24	11:32
54/	10:37	10:45	-	10:55	-	11:05	11:12	11:21	11:25	-	-
52/	10:48	-	10:55	11:03	-	11:13	11:20	11:29	11:33	-	-
53	-	-	-	-	11:10	11:21	11:28	11:38	11:42	11:49	11:57
54/	11:02	11:09	-	11:18	-	11:29	11:36	11:46	11:50	-	-
52/	11:11	-	11:17	11:26	-	11:37	11:44	11:54	11:58	-	-
53	-	-	-	-	11:34	11:45	11:52	12:02	12:06	12:13	12:21
54/	11:26	11:33	-	11:42	-	11:53	12:00	12:10	12:14	-	-
52/	11:35	-	11:41	11:50	-	12:01	12:08	12:18	12:22	-	-
53	-	-	-	-	11:58	12:09	12:16	12:26	12:30	12:37	12:45
54/	11:50	11:57	-	12:06	-	12:17	12:24	12:34	12:38	-	-
52/	11:59	-	12:05	12:14	-	12:25	12:32	12:42	12:46	-	-

52, 53, 54

14th Street Line

Northbound To Takoma station

Monday thru Friday — Lunes a viernes

Route Number	D & 7th Sts. SW (L'Enfant Plaza)	Penn. Ave. & 7th St. NW (Archives-Navy Mem'l-Penn Quarter)	Independence Ave. & 12th St. SW (Smithsonian)	14th & I Sts. NW (McPherson Sq)	I & 13th Sts. NW (McPherson Sq)	14th & U Sts. NW (Reeves Center)	14th & Irving Sts. NW (Columbia Hts.)	14TH & BUCHANAN STS. NW	14TH ST. & COLORADO AVE. NW	14th & Aspen Sts. NW	TAKOMA
PM Service — Servicio vespertino											
53	-	-	-	-	12:22	12:33	12:40	12:50	12:54	1:01	1:09
54/	12:14	12:21	-	12:30	-	12:41	12:48	12:58	1:02	-	-
52/	12:23	-	12:29	12:38	-	12:49	12:56	1:06	1:10	-	-
53	-	-	-	-	12:46	12:57	1:04	1:14	1:18	1:25	1:33
54/	12:38	12:45	-	12:54	-	1:05	1:12	1:22	1:26	-	-
52/	12:47	-	12:53	1:02	-	1:13	1:20	1:30	1:34	-	-
53	-	-	-	-	1:09	1:21	1:29	1:39	1:43	1:50	1:58
54/	1:02	1:09	-	1:18	-	1:29	1:37	1:47	1:51	-	-
52/	1:10	-	1:16	1:26	-	1:37	1:45	1:55	1:59	-	-
53	-	-	-	-	1:33	1:45	1:53	2:03	2:07	2:14	2:22
54/	1:26	1:33	-	1:42	-	1:53	2:01	2:11	2:15	-	-
52/	1:34	-	1:40	1:50	-	2:01	2:09	2:19	2:23	-	-
53	-	-	-	-	1:57	2:09	2:17	2:27	2:31	2:38	2:46
54/	1:50	1:57	-	2:06	-	2:17	2:25	2:35	2:39	-	-
52/	1:58	-	2:04	2:14	-	2:25	2:33	2:43	2:47	-	-
53	-	-	-	-	2:21	2:33	2:41	2:51	2:55	3:02	3:10
54/	2:13	2:20	-	2:29	-	2:40	2:48	2:58	3:02	-	-
52/	2:21	-	2:27	2:37	-	2:48	2:56	3:06	3:10	-	-
53	-	-	-	-	2:43	2:55	3:03	3:13	3:17	3:24	3:32
54/	2:33	2:40	-	2:49	-	3:00	3:08	3:18	3:22	-	-
52/	2:38	-	2:44	2:54	-	3:05	3:13	3:23	3:27	-	-
53	-	-	-	-	2:58	3:10	3:18	3:28	3:32	3:39	3:47
54/	2:48	2:55	-	3:04	-	3:15	3:23	3:33	3:37	-	-
52/	2:53	-	2:59	3:09	-	3:20	3:28	3:38	3:42	-	-
53	-	-	-	-	3:13	3:25	3:33	3:43	3:47	3:54	4:02
54/	3:03	3:10	-	3:19	-	3:30	3:38	3:48	3:52	-	-
52/	3:08	-	3:14	3:24	-	3:35	3:43	3:53	3:57	-	-
53	-	-	-	-	3:29	3:41	3:49	3:59	4:03	4:10	4:18
54/	3:18	3:25	-	3:34	-	3:45	3:53	4:03	4:07	-	-
52/	3:23	-	3:29	3:39	-	3:50	3:58	4:08	4:12	-	-
53	-	-	-	-	3:42	3:55	4:04	4:14	4:18	4:25	4:33
54/	3:30	3:38	-	3:47	-	4:00	4:09	4:19	4:23	-	-
52/	3:36	-	3:43	3:52	-	4:05	4:14	4:24	4:28	-	-
53	-	-	-	-	3:57	4:10	4:19	4:29	4:33	4:40	4:48
54/	3:45	3:53	-	4:02	-	4:15	4:24	4:34	4:38	-	-
52/	3:51	-	3:58	4:07	-	4:20	4:29	4:39	4:43	-	-
53	-	-	-	-	4:12	4:25	4:34	4:44	4:48	4:55	5:03
54/	4:00	4:08	-	4:17	-	4:30	4:39	4:49	4:53	-	-
52/	4:06	-	4:13	4:22	-	4:35	4:44	4:54	4:58	-	-
53	-	-	-	-	4:27	4:40	4:49	4:59	5:03	5:10	5:18
54/	4:15	4:23	-	4:32	-	4:45	4:54	5:04	5:08	-	-
52/	4:21	-	4:28	4:37	-	4:50	4:59	5:09	5:13	-	-
53	-	-	-	-	4:42	4:55	5:04	5:14	5:18	5:25	5:33
54/	4:29	4:37	-	4:47	-	5:00	5:09	5:19	5:23	-	-
52/	4:35	-	4:43	4:52	-	5:05	5:14	5:24	5:28	-	-
53	-	-	-	-	4:57	5:10	5:19	5:29	5:33	5:40	5:48
54/	4:44	4:52	-	5:02	-	5:15	5:24	5:34	5:38	-	-
52/	4:50	-	4:58	5:07	-	5:20	5:29	5:39	5:43	-	-
53	-	-	-	-	5:12	5:25	5:34	5:44	5:48	5:55	6:03
54/	4:59	5:07	-	5:17	-	5:30	5:39	5:49	5:53	-	-
52/	5:05	-	5:13	5:22	-	5:35	5:44	5:54	5:58	-	-
53	-	-	-	-	5:28	5:41	5:50	6:00	6:04	6:11	6:19

52, 53, 54

14th Street Line

Northbound To Takoma station

Monday thru Friday — Lunes a viernes

Route Number	D & 7th Sts. SW (L'Enfant Plaza)	Penn. Ave. & 7th St. NW (Archives-Navy Mem'l-Penn Quarter)	Independence Ave. & 12th St. SW (Smithsonian)	14th & I Sts. NW (McPherson Sq)	I & 13th Sts. NW (McPherson Sq)	14th & U Sts. NW (Reeves Center)	14th & Irving Sts. NW (Columbia Hts.)	14TH & BUCHANAN STS. NW	14TH ST. & COLORADO AVE. NW	14th & Aspen Sts. NW	TAKOMA
PM Service — Servicio vespertino											
54/	5:15	5:23	-	5:33	-	5:46	5:55	6:05	6:09	-	-
52/	5:22	-	5:30	5:39	-	5:52	6:01	6:11	6:15	-	-
53	-	-	-	-	5:44	5:57	6:06	6:16	6:20	6:27	6:35
52/	5:29	-	5:37	5:46	-	5:59	6:08	6:18	-	-	-
54/	5:34	5:41	-	5:50	-	6:02	6:11	6:20	6:24	-	-
52/	5:40	-	5:47	5:56	-	6:08	6:17	6:26	6:30	-	-
53	-	-	-	-	6:01	6:13	6:22	6:31	6:35	6:42	6:50
54/	5:50	5:57	-	6:06	-	6:18	6:27	6:36	6:40	-	-
52/	5:56	-	6:03	6:12	-	6:24	6:33	6:42	6:46	-	-
53	-	-	-	-	6:17	6:29	6:38	6:47	6:51	6:58	7:06
54/	6:07	6:14	-	6:23	-	6:35	6:44	6:53	6:57	-	-
52/	6:13	-	6:20	6:29	-	6:41	6:50	6:59	7:03	-	-
53	-	-	-	-	6:36	6:48	6:57	7:06	7:10	7:17	7:25
54/	6:25	6:32	-	6:41	-	6:53	7:02	7:11	7:15	-	-
52/	6:34	-	6:40	6:48	-	7:00	7:07	7:17	7:21	-	-
53	-	-	-	-	6:56	7:08	7:15	7:25	7:29	7:36	7:43
54/	6:49	6:56	-	7:04	-	7:16	7:23	7:33	7:37	-	-
52/	7:00	-	7:06	7:14	-	7:26	7:33	7:43	7:47	-	-
53	-	-	-	-	7:24	7:36	7:43	7:53	7:57	8:04	8:11
54/	7:18	7:25	-	7:33	-	7:45	7:52	8:02	8:06	-	-
52/	7:30	-	7:36	7:44	-	7:56	8:03	8:13	8:17	-	-
53	-	-	-	-	7:54	8:06	8:13	8:23	8:27	8:34	8:41
54/	7:49	7:56	-	8:04	-	8:16	8:23	8:33	8:37	-	-
52/	8:00	-	8:06	8:14	-	8:26	8:33	8:43	8:47	-	-
53	-	-	-	-	8:22	8:34	8:41	8:51	8:55	9:02	9:09
54/	8:19	8:26	-	8:34	-	8:46	8:53	9:03	9:07	-	-
52/	8:30	-	8:36	8:44	-	8:56	9:03	9:13	9:17	-	-
53	-	-	-	-	8:54	9:06	9:13	9:23	9:27	9:34	9:41
54/	8:49	8:56	-	9:04	-	9:16	9:23	9:33	9:37	-	-
52/	9:04	-	9:09	9:16	-	9:26	9:33	9:42	9:45	-	-
53	-	-	-	-	9:26	9:36	9:43	9:52	9:55	10:01	10:07
54/	9:23	9:29	-	9:36	-	9:46	9:53	10:02	10:05	-	-
53	-	-	-	-	9:46	9:56	10:03	10:12	10:15	10:21	10:27
52/	9:39	-	9:44	9:51	-	10:01	10:08	10:17	10:20	-	-
53/	-	-	-	-	9:56	10:06	10:13	10:22	10:25	-	-
54/	9:48	9:54	-	10:01	-	10:11	10:18	10:27	10:30	-	-
53	-	-	-	-	10:06	10:16	10:23	10:32	10:35	10:41	10:47
52/	9:59	-	10:04	10:11	-	10:21	10:28	10:37	10:40	-	-
53	-	-	-	-	10:16	10:26	10:33	10:42	10:45	10:51	10:57
54/	10:09	10:15	-	10:22	-	10:32	10:39	10:48	10:51	-	-
53	-	-	-	-	10:31	10:41	10:48	10:57	11:00	11:06	11:12
52/	10:29	-	10:34	10:41	-	10:51	10:58	11:07	11:10	-	-
53	-	-	-	-	10:51	11:01	11:08	11:17	11:20	11:26	11:32
54/	10:48	10:54	-	11:01	-	11:11	11:18	11:27	11:30	-	-
52	10:59	-	11:04	11:11	-	11:21	11:28	11:37	11:40	11:46	11:52
54/	11:13	11:19	-	11:26	-	11:36	11:43	11:52	11:55	-	-
52	11:26	-	11:31	11:37	-	11:46	11:52	11:58	12:01	12:06	12:12
54/	11:43	11:48	-	11:54	-	12:03	12:09	12:15	12:18	-	-
52/	11:56	-	12:01	12:07	-	12:16	12:22	12:28	12:31	-	-

52, 53, 54

14th Street Line

Northbound To Takoma station

Monday thru Friday — Lunes a viernes

Route Number	D & 7th Sts. SW (L'Enfant Plaza)	Penn. Ave. & 7th St. NW (Archives-Navy Mem'l-Penn Quarter)	Independence Ave. & 12th St. SW (Smithsonian)	14th & I Sts. NW (McPherson Sq)	I & 13th Sts. NW (McPherson Sq)	14th & U Sts. NW (Reeves Center)	14th & Irving Sts. NW (Columbia Hts.)	14TH & BUCHANAN STS. NW	14TH ST. & COLORADO AVE. NW	14th & Aspen Sts. NW	TAKOMA
After Midnight Service — Servicio después de la medianoche											
54/	12:11	12:16	-	12:22	-	12:31	12:37	12:43	12:46	-	-
52/	12:23	-	12:28	12:34	-	12:43	12:49	12:55	12:58	-	-
54/	12:39	12:44	-	12:50	-	12:59	1:05	1:11	1:14	-	-
52/	12:57	-	1:01	1:06	-	1:13	1:17	1:23	1:26	-	-
54/	1:17	1:21	-	1:26	-	1:33	1:37	1:43	1:46	-	-
52/	1:42	-	1:46	1:51	-	1:58	2:02	2:08	2:11	-	-
54/	2:12	2:16	-	2:21	-	2:28	2:32	2:38	2:41	-	-
52/	2:36	-	2:40	2:45	-	2:52	2:56	3:02	3:05	-	-
54/	3:06	3:10	-	3:15	-	3:22	3:26	3:32	3:35	-	-

KNOW MORE.
KNOW FIRST. metroAlerts
Sign up today at wmata.com/MetroAlerts

52, 53, 54

14th Street Line

Southbound to L'Enfant Plaza station

Saturday — En sábados

Route Number	Takoma Metro	14th & Aspen Sts. NW	14th St. & Colorado Ave. NW	14th & Buchanan Sts. NW	14th & Irving Sts. NW (Columbia Hts.) Metro	14th & U Sts. NW (Reeves Center)	14th & I Sts. NW (Mc Pherson Sq) Metro	Indep. Ave. & 12th St. SW (Smithsonian) Metro	Penn. Ave. & 7th St. NW (Archives) Metro	D & 7th Sts. SW (L'ENFANT PLAZA) Metro
AM Service — Servicio matutino										
54	-	-	4:16	4:18	4:25	4:30	4:37	-	4:43	4:47
52	-	-	4:46	4:48	4:55	5:00	5:07	5:13	-	5:17
54	-	-	5:16	5:18	5:25	5:30	5:37	-	5:43	5:47
52	-	-	5:36	5:38	5:45	5:50	5:57	6:03	-	6:07
54	-	-	5:51	5:53	6:00	6:05	6:12	-	6:18	6:22
52	5:57	6:02	6:06	6:08	6:15	6:20	6:27	6:33	-	6:37
54	-	-	6:21	6:23	6:30	6:35	6:42	-	6:48	6:52
52	6:24	6:29	6:33	6:35	6:42	6:47	6:54	7:00	-	7:04
54	-	-	6:45	6:47	6:54	6:59	7:06	-	7:12	7:16
52	-	-	6:50	6:53	7:02	7:08	7:17	7:24	-	7:28
54	6:51	6:55	7:00	7:03	7:12	7:18	7:27	-	7:35	7:39
52	-	-	7:10	7:13	7:22	7:28	7:37	7:44	-	7:48
54	-	-	7:20	7:23	7:32	7:38	7:47	-	7:55	7:59
52	7:21	7:25	7:30	7:33	7:42	7:48	7:57	8:04	-	8:08
54	-	-	7:40	7:43	7:52	7:58	8:07	-	8:15	8:19
52	-	-	7:50	7:53	8:02	8:08	8:17	8:24	-	8:28
54	7:51	7:55	8:00	8:03	8:12	8:18	8:27	-	8:35	8:39
52	-	-	8:10	8:13	8:22	8:28	8:37	8:44	-	8:48
54	-	-	8:20	8:23	8:32	8:38	8:47	-	8:55	8:59
52	8:21	8:25	8:30	8:33	8:42	8:48	8:57	9:04	-	9:08
54	-	-	8:40	8:43	8:52	8:58	9:07	-	9:15	9:19
52	-	-	8:50	8:53	9:02	9:08	9:17	9:24	-	9:28
54	8:51	8:55	9:00	9:03	9:12	9:18	9:27	-	9:35	9:39
52	-	-	9:10	9:13	9:22	9:28	9:37	9:44	-	9:48
54	-	-	9:19	9:22	9:31	9:37	9:46	-	9:54	9:58
52	-	-	9:24	9:27	9:37	9:45	9:56	10:03	-	10:08
54	9:22	9:28	9:34	9:37	9:47	9:55	10:06	-	10:14	10:19
52	-	-	9:44	9:47	9:57	10:05	10:16	10:23	-	10:28
54	-	-	9:54	9:57	10:07	10:15	10:26	-	10:34	10:39
52	9:52	9:58	10:04	10:07	10:17	10:25	10:36	10:43	-	10:48
54	-	-	10:14	10:17	10:27	10:35	10:46	-	10:54	10:59
52	-	-	10:24	10:27	10:37	10:45	10:56	11:03	-	11:08
54	10:22	10:28	10:34	10:37	10:47	10:55	11:06	-	11:14	11:19
52	-	-	10:44	10:47	10:57	11:05	11:16	11:23	-	11:28
54	-	-	10:54	10:57	11:07	11:15	11:26	-	11:34	11:39
52	10:52	10:58	11:04	11:07	11:17	11:25	11:36	11:43	-	11:48
54	-	-	11:14	11:17	11:27	11:35	11:46	-	11:54	11:59
52	-	-	11:24	11:27	11:37	11:45	11:56	12:03	-	12:08
54	11:22	11:28	11:34	11:37	11:47	11:55	12:06	-	12:14	12:19
52	-	-	11:44	11:47	11:57	12:05	12:16	12:23	-	12:28
54	-	-	11:54	11:57	12:07	12:15	12:26	-	12:34	12:39
52	11:52	11:58	12:04	12:07	12:17	12:25	12:36	12:43	-	12:48
PM Service — Servicio vespertino										
54	-	-	12:14	12:17	12:27	12:35	12:46	-	12:54	12:59
52	-	-	12:24	12:27	12:37	12:45	12:56	1:03	-	1:08
54	12:22	12:28	12:34	12:37	12:47	12:55	1:06	-	1:14	1:19
52	-	-	12:44	12:47	12:57	1:05	1:16	1:23	-	1:28
54	-	-	12:54	12:57	1:07	1:15	1:26	-	1:34	1:39
52	12:52	12:58	1:04	1:07	1:17	1:25	1:36	1:43	-	1:48
54	-	-	1:14	1:17	1:27	1:35	1:46	-	1:54	1:59
52	-	-	1:24	1:27	1:37	1:45	1:56	2:03	-	2:08
54	1:20	1:26	1:32	1:35	1:45	1:53	2:04	-	2:12	2:17
52	-	-	1:41	1:44	1:53	2:00	2:11	2:19	-	2:24
54	-	-	1:48	1:51	2:00	2:07	2:18	-	2:27	2:31
52	-	-	1:55	1:58	2:07	2:14	2:25	2:33	-	2:38
54	1:51	1:57	2:03	2:06	2:15	2:22	2:33	-	2:42	2:46
52	-	-	2:10	2:13	2:22	2:29	2:40	2:48	-	2:53
54	-	-	2:18	2:21	2:30	2:37	2:48	-	2:57	3:01
52	-	-	2:25	2:28	2:37	2:44	2:55	3:03	-	3:08

Saturday — En sábados

Route Number	Takoma Metro	14th & Aspen Sts. NW	14th St. & Colorado Ave. NW	14th & Buchanan Sts. NW	14th & Irving Sts. NW (Columbia Hts.) Metro	14th & U Sts. NW (Reeves Center)	14th & I Sts. NW (Mc Pherson Sq) Metro	Indep. Ave. & 12th St. SW (Smithsonian) Metro	Penn. Ave. & 7th St. NW (Archives) Metro	D & 7th Sts. SW (L'ENFANT PLAZA) Metro
PM Service — Servicio vespertino										
54	2:21	2:27	2:33	2:36	2:45	2:52	3:03	-	3:12	3:16
52	-	-	2:40	2:43	2:52	2:59	3:10	3:18	-	3:23
54	-	-	2:48	2:51	3:00	3:07	3:18	-	3:27	3:31
52	-	-	2:55	2:58	3:07	3:14	3:25	3:33	-	3:38
54	2:51	2:57	3:03	3:06	3:15	3:22	3:33	-	3:42	3:46
52	-	-	3:10	3:13	3:22	3:29	3:40	3:48	-	3:53
54	-	-	3:18	3:21	3:30	3:37	3:48	-	3:57	4:01
52	-	-	3:25	3:28	3:37	3:44	3:55	4:03	-	4:08
54	3:21	3:27	3:33	3:36	3:45	3:52	4:03	-	4:12	4:16
52	-	-	3:40	3:43	3:52	3:59	4:10	4:18	-	4:23
54	-	-	3:48	3:51	4:00	4:07	4:18	-	4:27	4:31
52	-	-	3:55	3:58	4:07	4:14	4:25	4:33	-	4:38
54	3:51	3:57	4:03	4:06	4:15	4:22	4:33	-	4:42	4:46
52	-	-	4:10	4:13	4:22	4:29	4:40	4:48	-	4:53
54	-	-	4:18	4:21	4:30	4:37	4:48	-	4:57	5:01
52	-	-	4:25	4:28	4:37	4:44	4:55	5:03	-	5:08
54	4:21	4:27	4:33	4:36	4:45	4:52	5:03	-	5:12	5:16
52	-	-	4:40	4:43	4:52	4:59	5:10	5:18	-	5:23
54	-	-	4:48	4:51	5:00	5:07	5:18	-	5:27	5:31
52	-	-	4:55	4:58	5:07	5:14	5:25	5:33	-	5:38
54	4:51	4:57	5:03	5:06	5:15	5:22	5:33	-	5:42	5:46
52	-	-	5:11	5:14	5:23	5:30	5:41	5:49	-	5:54
54	-	-	5:22	5:25	5:34	5:41	5:52	-	6:01	6:05
52	5:20	5:26	5:32	5:35	5:44	5:51	6:02	6:10	-	6:15
54	-	-	5:42	5:45	5:54	6:01	6:12	-	6:21	6:25
52	-	-	5:52	5:55	6:04	6:11	6:22	6:30	-	6:35
54	5:53	5:59	6:05	6:08	6:17	6:24	6:33	-	6:42	6:45
52	-	-	6:15	6:18	6:27	6:34	6:43	6:50	-	6:54
54	-	-	6:25	6:28	6:37	6:44	6:53	-	7:02	7:05
52	6:23	6:29	6:35	6:38	6:47	6:54	7:03	7:10	-	7:14
54	-	-	6:45	6:48	6:57	7:04	7:13	-	7:22	7:25
52	-	-	6:57	7:00	7:09	7:16	7:25	7:32	-	7:36
54	6:57	7:03	7:09	7:12	7:21	7:28	7:37	-	7:46	7:49
52	-	-	7:23	7:26	7:35	7:42	7:51	7:58	-	8:02
54	7:23	7:29	7:35	7:38	7:47	7:54	8:03	-	8:12	8:15
52	-	-	7:47	7:50	7:59	8:06	8:15	8:22	-	8:26
54	7:49	7:55	8:01	8:04	8:13	8:20	8:29	-	8:38	8:41
52	-	-	8:17	8:20	8:29	8:36	8:45	8:52	-	8:56
54	8:19	8:25	8:31	8:34	8:43	8:50	8:59	-	9:08	9:11
52	-	-	8:47	8:50	8:59	9:06	9:15	9:22	-	9:26
54	8:49	8:55	9:01	9:04	9:13	9:20	9:29	-	9:38	9:41
52	-	-	9:17	9:20	9:29	9:36	9:45	9:52	-	9:56
54	9:19	9:25	9:31	9:34	9:43	9:50	9:59	-	10:08	10:11
52	-	-	9:47	9:50	9:59	10:06	10:15	10:22	-	10:26
54	9:49	9:55	10:01	10:04	10:13	10:20	10:29	-	10:38	10:41
52	-	-	10:17	10:20	10:29	10:36	10:45	10:52	-	10:56
54	10:19	10:25	10:31	10:34	10:43	10:50	10:59	-	11:08	11:11
52	-	-	10:47	10:50	10:59	11:06	11:15	11:22	-	11:26
54	10:49	10:55	11:01	11:04	11:13	11:20	11:29	-	11:38	11:41
52	11:13	11:19	11:25	11:27	11:34	11:40	11:48	11:55	-	11:58
54	11:34	11:40	11:46	11:48	11:55	12:01	12:09	-	12:14	12:18
52	11:58	12:04	12:10	12:12	12:19	12:25	12:33	12:40	-	12:43
After Midnight Service — Servicio después de la medianoche										
54	12:34	12:38	12:42	12:44	12:48	12:52	12:59	-	1:04	1:08
52	-	-	1:13	1:15	1:19	1:23	1:30	1:36	-	1:39
54	-	-	1:48	1:50	1:54	1:58	2:05	-	2:09	2:12
52	-	-	2:18	2:20	2:24	2:28	2:35	2:41	-	2:44

52, 53, 54

14th Street Line

Northbound to Takoma station

Saturday — En sábados

Route Number	D & 7th Sts. SW (L'Enfant Plaza)	Penn. Ave. & 7th St. NW (Archives)	Indep. Ave. & 12th St. SW (Smith-sonian)	14th & I Sts. NW (Mc Pherson Sq)	14th & U Sts. NW (Reeves Center)	14th & Irving Sts. NW (Col-umbia Hts.)	14th & Bu-chanan Sts. NW	14TH ST. & COLO-RADO AVE. NW	14th & Aspen Sts. NW	TA-KOMA
AM Service — Servicio matutino										
52	4:53	-	4:58	5:03	5:10	5:14	5:19	5:21	5:26	5:31
54	5:23	5:28	-	5:33	5:40	5:44	5:49	5:51	5:56	6:01
52	5:53	-	5:58	6:03	6:10	6:14	6:19	6:21	6:26	6:31
54/	6:12	6:17	-	6:23	6:31	6:37	6:43	6:45	-	-
52	6:29	-	6:34	6:39	6:47	6:53	6:59	7:01	7:07	7:13
54/	6:42	6:47	-	6:53	7:01	7:07	7:13	7:15	-	-
52	6:59	-	7:04	7:09	7:17	7:23	7:29	7:31	7:37	7:43
54/	7:10	7:15	-	7:21	7:29	7:35	7:41	7:43	-	-
52	7:24	-	7:29	7:35	7:44	7:51	7:58	8:01	8:07	8:14
54/	7:34	7:39	-	7:46	7:55	8:02	8:09	8:12	-	-
52/	7:45	-	7:50	7:56	8:05	8:12	8:19	8:22	-	-
54	7:54	7:59	-	8:06	8:15	8:22	8:29	8:32	8:38	8:45
52/	8:05	-	8:10	8:16	8:25	8:32	8:39	8:42	-	-
54/	8:14	8:19	-	8:26	8:35	8:42	8:49	8:52	-	-
52	8:25	-	8:30	8:36	8:45	8:52	8:59	9:02	9:08	9:15
54/	8:34	8:39	-	8:46	8:55	9:02	9:09	9:12	-	-
52/	8:45	-	8:50	8:56	9:05	9:12	9:19	9:22	-	-
54	8:54	8:59	-	9:06	9:15	9:22	9:29	9:32	9:38	9:45
52/	9:06	-	9:11	9:17	9:26	9:33	9:40	9:43	-	-
54	9:16	9:21	-	9:28	9:37	9:45	9:53	9:57	10:04	10:10
52/	9:26	-	9:31	9:38	9:47	9:55	10:03	10:07	-	-
54/	9:36	9:41	-	9:48	9:57	10:05	10:13	10:17	-	-
52	9:46	-	9:51	9:58	10:07	10:15	10:23	10:27	10:34	10:40
54/	9:56	10:01	-	10:08	10:17	10:25	10:33	10:37	-	-
52/	10:06	-	10:11	10:18	10:27	10:35	10:43	10:47	-	-
54	10:16	10:21	-	10:28	10:37	10:45	10:53	10:57	11:04	11:10
52/	10:26	-	10:31	10:38	10:47	10:55	11:03	11:07	-	-
54/	10:36	10:41	-	10:48	10:57	11:05	11:13	11:17	-	-
52	10:46	-	10:51	10:58	11:07	11:15	11:23	11:27	11:34	11:40
54/	10:56	11:01	-	11:08	11:17	11:25	11:33	11:37	-	-
52/	11:06	-	11:11	11:18	11:27	11:35	11:43	11:47	-	-
54	11:16	11:21	-	11:28	11:37	11:45	11:53	11:57	12:04	12:10
52/	11:26	-	11:31	11:38	11:47	11:55	12:03	12:07	-	-
54/	11:36	11:41	-	11:48	11:57	12:05	12:13	12:17	-	-
52	11:46	-	11:51	11:58	12:07	12:15	12:23	12:27	12:34	12:40
54/	11:56	12:01	-	12:08	12:17	12:25	12:33	12:37	-	-
PM Service — Servicio vespertino										
52/	12:06	-	12:11	12:18	12:27	12:35	12:43	12:47	-	-
54	12:16	12:21	-	12:28	12:37	12:45	12:53	12:57	1:04	1:10
52/	12:26	-	12:31	12:38	12:47	12:55	1:03	1:07	-	-
54/	12:35	12:41	-	12:49	12:59	1:06	1:15	1:19	-	-
52	12:46	-	12:52	12:59	1:09	1:16	1:25	1:29	1:35	1:42
54/	12:55	1:01	-	1:09	1:19	1:26	1:35	1:39	-	-
52/	1:06	-	1:12	1:19	1:29	1:36	1:45	1:49	-	-
54	1:15	1:21	-	1:29	1:39	1:46	1:55	1:59	2:05	2:12
52/	1:26	-	1:32	1:39	1:49	1:56	2:05	2:09	-	-
54/	1:35	1:41	-	1:49	1:59	2:06	2:15	2:19	-	-
52	1:46	-	1:52	1:59	2:09	2:16	2:25	2:29	2:35	2:42
54/	1:55	2:01	-	2:09	2:19	2:26	2:35	2:39	-	-
52/	2:06	-	2:12	2:19	2:29	2:36	2:45	2:49	-	-
54	2:15	2:21	-	2:29	2:39	2:46	2:55	2:59	3:05	3:12
52/	2:24	-	2:30	2:37	2:47	2:54	3:03	3:07	-	-
54/	2:30	2:36	-	2:44	2:54	3:01	3:10	3:14	-	-
52/	2:39	-	2:45	2:52	3:02	3:09	3:18	3:22	-	-
54	2:45	2:51	-	2:59	3:09	3:16	3:25	3:29	3:35	3:42
52/	2:53	-	2:59	3:06	3:16	3:23	3:32	3:36	-	-
54/	3:00	3:06	-	3:14	3:24	3:31	3:40	3:44	-	-
52/	3:08	-	3:14	3:21	3:31	3:38	3:47	3:51	-	-
54	3:15	3:21	-	3:29	3:39	3:46	3:55	3:59	4:05	4:12

Saturday — En sábados

Route Number	D & 7th Sts. SW (L'Enfant Plaza)	Penn. Ave. & 7th St. NW (Archives)	Indep. Ave. & 12th St. SW (Smith-sonian)	14th & I Sts. NW (Mc Pherson Sq)	14th & U Sts. NW (Reeves Center)	14th & Irving Sts. NW (Col-umbia Hts.)	14th & Bu-chanan Sts. NW	14TH ST. & COLO-RADO AVE. NW	14th & Aspen Sts. NW	TA-KOMA
PM Service — Servicio vespertino										
52/	3:23	-	3:29	3:36	3:46	3:53	4:02	4:06	-	-
54/	3:30	3:36	-	3:44	3:54	4:01	4:10	4:14	-	-
52/	3:38	-	3:44	3:51	4:01	4:08	4:17	4:21	-	-
54	3:45	3:51	-	3:59	4:09	4:16	4:25	4:29	4:35	4:42
52/	3:53	-	3:59	4:06	4:16	4:23	4:32	4:36	-	-
54/	4:00	4:06	-	4:14	4:24	4:31	4:40	4:44	-	-
52/	4:08	-	4:14	4:21	4:31	4:38	4:47	4:51	-	-
54	4:15	4:21	-	4:29	4:39	4:46	4:55	4:59	5:05	5:12
52/	4:23	-	4:29	4:36	4:46	4:53	5:02	5:06	-	-
54/	4:30	4:36	-	4:44	4:54	5:01	5:10	5:14	-	-
52/	4:38	-	4:44	4:51	5:01	5:08	5:17	5:21	-	-
54	4:45	4:51	-	4:59	5:09	5:16	5:25	5:29	5:35	5:42
52/	4:54	-	4:59	5:06	5:16	5:23	5:31	5:34	-	-
54/	5:01	5:06	-	5:14	5:24	5:31	5:39	5:42	-	-
52/	5:09	-	5:14	5:21	5:31	5:38	5:46	5:49	-	-
54	5:16	5:21	-	5:29	5:39	5:46	5:54	5:57	6:03	6:10
52/	5:24	-	5:29	5:36	5:46	5:53	6:01	6:04	-	-
54/	5:31	5:36	-	5:44	5:54	6:01	6:09	6:12	-	-
52/	5:39	-	5:44	5:51	6:01	6:08	6:16	6:19	-	-
54	5:46	5:51	-	5:59	6:09	6:16	6:24	6:27	6:33	6:40
52/	5:54	-	5:59	6:06	6:16	6:23	6:31	6:34	-	-
54/	6:01	6:06	-	6:14	6:24	6:31	6:39	6:42	-	-
52/	6:12	-	6:17	6:24	6:34	6:41	6:49	6:52	-	-
54	6:21	6:26	-	6:34	6:44	6:51	6:59	7:02	7:08	7:15
52/	6:32	-	6:37	6:44	6:54	7:01	7:09	7:12	-	-
54	6:41	6:46	-	6:54	7:04	7:11	7:19	7:22	7:28	7:35
52/	6:52	-	6:57	7:04	7:14	7:21	7:29	7:32	-	-
54/	7:01	7:06	-	7:14	7:24	7:31	7:39	7:42	-	-
52	7:12	-	7:17	7:24	7:34	7:41	7:49	7:52	7:58	8:05
54/	7:21	7:26	-	7:34	7:44	7:51	7:59	8:02	-	-
52/	7:32	-	7:37	7:44	7:54	8:01	8:09	8:12	-	-
54	7:43	7:48	-	7:56	8:06	8:13	8:21	8:24	8:30	8:37
52/	7:56	-	8:01	8:08	8:18	8:25	8:33	8:36	-	-
54/	8:09	8:13	-	8:20	8:30	8:36	8:44	8:47	-	-
52	8:21	-	8:26	8:32	8:42	8:48	8:56	8:59	9:05	9:11
54/	8:33	8:37	-	8:44	8:54	9:00	9:08	9:11	-	-
52	8:47	-	8:52	8:58	9:08	9:14	9:22	9:25	9:31	9:37
54/	9:02	9:06	-	9:13	9:23	9:29	9:37	9:40	-	-
52	9:17	-	9:22	9:28	9:38	9:44	9:52	9:55	10:01	10:07
54/	9:32	9:36	-	9:43	9:53	9:59	10:07	10:10	-	-
52	9:47	-	9:52	9:58	10:08	10:14	10:22	10:25	10:31	10:37
54/	10:02	10:06	-	10:13	10:23	10:29	10:37	10:40	-	-
52	10:17	-	10:22	10:28	10:38	10:44	10:52	10:55	11:01	11:07
54	10:32	10:36	-	10:43	10:53	10:59	11:07	11:10	11:16	11:22
52/	10:47	-	10:52	10:58	11:08	11:14	11:22	11:25	-	-
54	11:02	11:06	-	11:13	11:23	11:29	11:37	11:40	11:46	11:52
52/	11:17	-	11:22	11:28	11:38	11:44	11:52	11:55	-	-
54	11:32	11:36	-	11:43	11:53	11:59	12:07	12:10	12:16	12:22
52/	11:47	-	11:52	11:58	12:08	12:14	12:22	12:25	-	-
After Midnight Service — Servicio después de la medianoche										
54/	12:04	12:08	-	12:15	12:25	12:31	12:39	12:42	-	-
52/	12:24	-	12:29	12:35	12:45	12:51	12:59	1:02	-	-
54/	12:48	12:52	-	12:59	1:09	1:15	1:23	1:26	-	-
52/	1:14	-	1:18	1:22	1:29	1:34	1:40	1:43	-	-
54/	1:44	1:48	-	1:52	1:59	2:04	2:10	2:13	-	-
52/	2:19	-	2:23	2:27	2:34	2:39	2:45	2:48	-	-
54/	2:54	2:58	-	3:02	3:09	3:14	3:20	3:23	-	-

52, 53, 54

14th Street Line

Southbound to McPherson Square station

Saturday Supplemental — Sábados suplementario

Route Number	14th St. & Colorado Ave. NW	14th & Buchanan Sts. NW	14th & Irving Sta. NW (Columbia Heights)	14th & U Sts. NW (Reeves Center)	I & 13th Sts. NW (MCPHERSON SQ)
AM Service — Servicio matutino					
53	6:28	6:30	6:37	6:42	6:51
53	6:40	6:42	6:49	6:54	7:03
53	6:56	6:59	7:08	7:14	7:33
53	7:06	7:09	7:18	7:24	7:33
53	7:26	7:29	7:38	7:44	7:53
53	7:46	7:49	7:58	8:04	8:13
53	8:06	8:09	8:18	8:24	8:33
53	8:26	8:29	8:38	8:44	8:53
53	8:46	8:49	8:58	9:04	9:13

On four Federal holidays, Columbus Day, Veterans' Day, Martin L. King Day, and Presidents' Day, Metrobus will run on a Saturday supplemental schedule. On these holidays, the supplemental trips will operate in addition to the regular Saturday trips.

Northbound to 14th St. & Colorado Ave. NW

Saturday Supplemental — Sábados suplementario

Route Number	I & 13th Sts. NW (Mc Pherson Sq)	14th & U Sts. NW (Reeves Center)	14th & Irving Sts. NW (Columbia Hts.)	14th & Buchanan Sts. NW	14th ST. & COLORADO AVE. NW
PM Service — Servicio vespertino					
53/	3:24	3:36	3:43	3:51	3:55
53/	3:54	4:06	4:13	4:21	4:25
53/	4:24	4:36	4:43	4:51	4:55
53/	4:54	5:06	5:13	5:21	5:25
53/	5:24	5:36	5:43	5:51	5:54
53/	5:54	6:06	6:13	6:21	6:24
53/	6:18	6:30	6:37	6:45	6:48
53/	6:48	7:00	7:07	7:15	7:18

On four Federal holidays, Columbus Day, Veterans' Day, Martin L. King Day, and Presidents' Day, Metrobus will run on a Saturday supplemental schedule. On these holidays, the supplemental trips will operate in addition to the regular Saturday trips.

52, 53, 54

14th Street Line

Southbound to L'Enfant Plaza station

Sunday — En domingo

Route Number	Takoma Metro	14th & Aspen Sts. NW	14th St. & Colorado Ave. NW	14th & Buchanan Sts. NW	14th & Irving Sts. NW (Columbia Hts.) Metro	14th & U Sts. NW (Reeves Center)	14th & I Sts. NW (Mc Pherson Sq) Metro	Indep. Ave. & 12th St. SW (Smithsonian) Metro	Penn. Ave. & 7th St. NW (Archives) Metro	D &7th Sts. SW (L'ENFANT PLAZA) Metro
AM Service — Servicio matutino										
54	-	-	4:07	4:10	4:17	4:22	4:28	-	4:34	4:37
52	-	-	4:37	4:40	4:47	4:52	4:58	5:03	-	5:06
54	-	-	5:07	5:10	5:17	5:22	5:28	-	5:34	5:37
52	-	-	5:37	5:40	5:47	5:52	5:58	6:03	-	6:06
54	-	-	5:59	6:02	6:09	6:14	6:20	-	6:26	6:29
52	-	-	6:22	6:25	6:32	6:38	6:46	6:51	-	6:54
54	6:32	6:37	6:42	6:45	6:52	6:58	7:06	-	7:13	7:16
52	-	-	7:02	7:05	7:12	7:18	7:26	7:31	-	7:34
54	7:12	7:17	7:22	7:25	7:32	7:38	7:46	-	7:53	7:56
52	7:32	7:37	7:42	7:45	7:52	7:58	8:06	8:11	-	8:14
54	7:52	7:57	8:02	8:05	8:12	8:18	8:26	-	8:33	8:36
52	-	-	8:22	8:25	8:32	8:38	8:46	8:51	-	8:54
54	8:25	8:30	8:35	8:38	8:47	8:53	9:03	-	9:10	9:13
52	-	-	8:50	8:53	9:02	9:08	9:18	9:24	-	9:27
54	8:55	9:00	9:05	9:08	9:17	9:23	9:33	-	9:40	9:43
52	-	-	9:20	9:23	9:32	9:38	9:48	9:54	-	9:57
54	9:25	9:30	9:35	9:38	9:47	9:53	10:03	-	10:10	10:13
52	-	-	9:50	9:53	10:02	10:08	10:18	10:24	-	10:27
54	9:55	10:00	10:05	10:08	10:17	10:23	10:33	-	10:40	10:43
52	-	-	10:20	10:23	10:32	10:38	10:48	10:54	-	10:57
54	10:25	10:30	10:35	10:38	10:47	10:53	11:03	-	11:10	11:13
52	-	-	10:50	10:53	11:02	11:08	11:18	11:24	-	11:27
54	10:55	11:00	11:05	11:08	11:17	11:23	11:33	-	11:40	11:43
52	-	-	11:12	11:15	11:27	11:33	11:46	11:54	-	11:57
54	-	-	11:25	11:28	11:40	11:46	11:59	-	12:08	12:11
52	11:28	11:34	11:40	11:43	11:55	12:01	12:14	12:22	-	12:25
54	-	-	11:55	11:58	12:10	12:16	12:29	-	12:38	12:41
52	11:58	12:04	12:10	12:13	12:25	12:31	12:44	12:52	-	12:55

52, 53, 54

14th Street Line

Southbound to L'Enfant Plaza station

Sunday — En domingo

Route Number	Takoma Metro	14th & Aspen Sts. NW	14th St. & Colorado Ave. NW	14th & Buchanan Sts. NW	14th & Irving Sts. NW (Columbia Hts.) Metro	14th & U Sts. NW (Reeves Center)	14th & I Sts. NW (McPherson Sq) Metro	Indep. Ave. & 12th St. SW (Smithsonian) Metro	Penn. Ave. & 7th St. NW (Archives) Metro	D &7th Sts. SW (L'ENFANT PLAZA) Metro
PM Service — Servicio vespertino										
54	-	-	12:25	12:28	12:40	12:46	12:59	-	1:08	1:11
52	12:28	12:34	12:40	12:43	12:55	1:01	1:14	1:22	-	1:25
54	-	-	12:55	12:58	1:10	1:16	1:29	-	1:38	1:41
52	12:53	12:59	1:05	1:08	1:20	1:26	1:39	1:47	-	1:50
54	-	-	1:15	1:18	1:30	1:36	1:49	-	1:58	2:01
52	-	-	1:25	1:28	1:40	1:46	1:59	2:07	-	2:10
54	1:23	1:29	1:35	1:38	1:50	1:56	2:09	-	2:18	2:21
52	-	-	1:45	1:48	2:00	2:06	2:19	2:27	-	2:30
54	-	-	1:55	1:58	2:10	2:16	2:29	-	2:38	2:41
52	1:53	1:59	2:05	2:08	2:20	2:26	2:39	2:47	-	2:50
54	-	-	2:15	2:18	2:30	2:36	2:49	-	2:58	3:01
52	-	-	2:25	2:28	2:40	2:46	2:59	3:07	-	3:10
54	2:23	2:29	2:35	2:38	2:50	2:56	3:09	-	3:18	3:21
52	-	-	2:45	2:48	3:00	3:06	3:19	3:27	-	3:30
54	-	-	2:55	2:58	3:10	3:16	3:29	-	3:38	3:41
52	2:53	2:59	3:05	3:08	3:20	3:26	3:39	3:47	-	3:50
54	-	-	3:15	3:18	3:30	3:36	3:49	-	3:58	4:01
52	-	-	3:26	3:29	3:39	3:46	3:56	4:03	-	4:07
54	3:25	3:30	3:36	3:39	3:49	3:56	4:06	-	4:14	4:18
52	-	-	3:46	3:49	3:59	4:06	4:16	4:23	-	4:27
54	-	-	3:56	3:59	4:09	4:16	4:26	-	4:34	4:38
52	3:55	4:00	4:06	4:09	4:19	4:26	4:36	4:43	-	4:47
54	-	-	4:16	4:19	4:29	4:36	4:46	-	4:54	4:58
52	-	-	4:26	4:29	4:39	4:46	4:56	5:03	-	5:07
54	4:25	4:30	4:36	4:39	4:49	4:56	5:06	-	5:14	5:18
52	-	-	4:46	4:49	4:59	5:06	5:16	5:23	-	5:27
54	-	-	4:56	4:59	5:09	5:16	5:26	-	5:34	5:38
52	4:55	5:00	5:06	5:09	5:19	5:26	5:36	5:43	-	5:47
54	-	-	5:22	5:25	5:33	5:39	5:47	-	5:54	5:58
52	5:25	5:30	5:35	5:38	5:46	5:52	6:00	6:06	-	6:09
54	-	-	5:47	5:50	5:58	6:04	6:12	-	6:19	6:23
52	5:52	5:57	6:02	6:05	6:13	6:19	6:27	6:33	-	6:36
54	-	-	6:17	6:20	6:28	6:34	6:42	-	6:49	6:53
52	6:22	6:27	6:32	6:35	6:43	6:49	6:57	7:03	-	7:06
54	-	-	6:47	6:50	6:58	7:04	7:12	-	7:19	7:23
52	6:52	6:57	7:02	7:05	7:13	7:19	7:27	7:33	-	7:36
54	-	-	7:17	7:20	7:28	7:34	7:42	-	7:49	7:53
52	7:22	7:27	7:32	7:35	7:43	7:49	7:57	8:03	-	8:06
54	-	-	7:47	7:50	7:58	8:04	8:12	-	8:19	8:23
52	7:54	7:59	8:04	8:07	8:15	8:21	8:29	8:35	-	8:38
54	8:13	8:18	8:23	8:26	8:34	8:40	8:48	-	8:55	8:59
52	-	-	8:45	8:48	8:56	9:02	9:10	9:16	-	9:19
54	8:53	8:58	9:03	9:06	9:14	9:20	9:28	-	9:35	9:39
52	9:14	9:19	9:24	9:27	9:35	9:41	9:49	9:55	-	9:58
54	9:36	9:41	9:46	9:49	9:57	10:03	10:11	-	10:18	10:22
52	9:56	10:01	10:06	10:09	10:17	10:23	10:31	10:37	-	10:40
54	10:16	10:21	10:26	10:29	10:37	10:43	10:51	-	10:58	11:02
52	10:44	10:48	10:52	10:54	11:00	11:05	11:12	11:16	-	11:19
54	11:13	11:17	11:21	11:23	11:29	11:34	11:41	-	11:47	11:50
52	11:44	11:48	11:52	11:54	12:00	12:05	12:12	12:16	-	12:19
After Midnight Service — Servicio después de la medianoche										
54	12:13	12:17	12:21	12:23	12:29	12:34	12:41	-	12:47	12:50
52	12:49	12:53	12:57	12:59	1:04	1:07	1:12	1:16	-	1:19
54	-	-	1:29	1:31	1:36	1:39	1:44	-	1:50	1:53

52, 53, 54

14th Street Line

Northbound to Takoma station

Sunday — En domingo

Route Number	D &7th Sts. SW (L'Enfant Plaza) Metro	Penn. Ave. & 7th St. NW (Archives) Metro	Indep. Ave. & 12th St. SW (Smith-sonian) Metro	14th & I Sts. NW (Mc Pherson Sq) Metro	14th & U Sts. NW (Reeves Center)	14th & Irving Sts. NW (Colum-bia Hts.) Metro	14th & Bu-chanan Sts. NW	14TH ST. & COLO-RADO AVE. NW	14th & Aspen Sts. NW	TAKOMA Metro
AM Service — Servicio matutino										
54/	4:45	4:49	-	4:55	5:00	5:05	5:10	5:12	-	-
52/	5:15	-	5:20	5:24	5:29	5:34	5:39	5:41	-	-
54	5:45	5:49	-	5:55	6:00	6:05	6:10	6:12	6:16	6:21
52	6:14	-	6:19	6:23	6:30	6:36	6:41	6:43	6:47	6:52
54	6:40	6:44	-	6:50	6:57	7:03	7:08	7:10	7:14	7:19
52	7:04	-	7:09	7:13	7:20	7:26	7:32	7:34	7:38	7:43
54	7:22	7:26	-	7:33	7:40	7:46	7:52	7:54	7:58	8:03
52/	7:44	-	7:49	7:53	8:00	8:06	8:12	8:14	-	-
54	8:02	8:06	-	8:13	8:20	8:26	8:32	8:34	8:38	8:43
52	8:23	-	8:28	8:32	8:40	8:46	8:54	8:57	9:02	9:08
54	8:43	8:48	-	8:54	9:02	9:08	9:16	9:19	9:24	9:30
52/	9:03	-	9:08	9:12	9:20	9:26	9:34	9:37	-	-
54	9:21	9:26	-	9:32	9:40	9:46	9:54	9:57	10:02	10:08
52/	9:36	-	9:41	9:45	9:53	9:59	10:07	10:10	-	-
54	9:50	9:55	-	10:01	10:10	10:17	10:25	10:29	10:35	10:41
52/	10:05	-	10:10	10:16	10:25	10:32	10:40	10:44	-	-
54	10:20	10:25	-	10:31	10:40	10:47	10:55	10:59	11:05	11:11
52/	10:35	-	10:40	10:46	10:55	11:02	11:10	11:14	-	-
54	10:50	10:55	-	11:01	11:10	11:17	11:25	11:29	11:35	11:41
52/	11:05	-	11:10	11:16	11:25	11:32	11:40	11:44	-	-
54	11:20	11:25	-	11:31	11:40	11:47	11:55	11:59	12:05	12:11
52/	11:35	-	11:40	11:46	11:55	12:02	12:10	12:14	-	-
54	11:50	11:55	-	12:01	12:10	12:17	12:25	12:29	12:35	12:41

52, 53, 54

14th Street Line

Northbound to Takoma station

Sunday — En domingo

Route Number	D &7th Sts. SW (L'Enfant Plaza) Metro	Penn. Ave. & 7th St. NW (Archives) Metro	Indep. Ave. & 12th St. SW (Smithsonian) Metro	14th & I Sts. NW (Mc Pherson Sq) Metro	14th & U Sts. NW (Reeves Center)	14th & Irving Sts. NW (Columbia Hts.) Metro	14th & Buchanan Sts. NW	14TH ST. & COLORADO AVE. NW	14th & Aspen Sts. NW	TAKOMA Metro
PM Service — Servicio vespertino										
52/	12:05	-	12:10	12:16	12:25	12:32	12:40	12:44	-	-
54	12:18	12:23	-	12:30	12:40	12:47	12:55	12:58	1:04	1:10
52/	12:33	-	12:38	12:45	12:55	1:02	1:10	1:13	-	-
54	12:48	12:53	-	1:00	1:10	1:17	1:25	1:28	1:34	1:40
52/	1:03	-	1:08	1:15	1:25	1:32	1:40	1:43	-	-
54	1:18	1:23	-	1:30	1:40	1:47	1:55	1:58	2:04	2:10
52/	1:33	-	1:38	1:45	1:55	2:02	2:10	2:13	-	-
54	1:48	1:53	-	2:00	2:10	2:17	2:25	2:28	2:34	2:40
52/	1:58	-	2:03	2:10	2:20	2:27	2:35	2:38	-	-
54/	2:08	2:13	-	2:20	2:30	2:37	2:45	2:48	-	-
52	2:18	-	2:23	2:30	2:40	2:47	2:55	2:58	3:04	3:10
54/	2:28	2:33	-	2:40	2:50	2:57	3:05	3:08	-	-
52/	2:38	-	2:43	2:50	3:00	3:07	3:15	3:18	-	-
54	2:48	2:53	-	3:00	3:10	3:17	3:25	3:28	3:34	3:40
52/	2:58	-	3:03	3:10	3:20	3:27	3:35	3:38	-	-
54/	3:08	3:13	-	3:20	3:30	3:37	3:45	3:48	-	-
52	3:18	-	3:23	3:30	3:40	3:47	3:55	3:58	4:04	4:10
54/	3:28	3:33	-	3:40	3:50	3:57	4:05	4:08	-	-
52/	3:38	-	3:43	3:50	4:00	4:07	4:15	4:18	-	-
54	3:48	3:53	-	4:00	4:10	4:17	4:25	4:28	4:34	4:40
52/	3:58	-	4:03	4:10	4:20	4:27	4:35	4:38	-	-
54/	4:08	4:13	-	4:20	4:30	4:37	4:45	4:48	-	-
52	4:18	-	4:23	4:30	4:40	4:47	4:55	4:58	5:04	5:10
54/	4:28	4:33	-	4:40	4:50	4:57	5:05	5:08	-	-
52/	4:38	-	4:43	4:50	5:00	5:07	5:15	5:18	-	-
54	4:48	4:53	-	5:00	5:10	5:17	5:25	5:28	5:34	5:40
52/	4:58	-	5:03	5:10	5:20	5:27	5:35	5:38	-	-
54/	5:08	5:13	-	5:20	5:30	5:37	5:45	5:48	-	-
52	5:18	-	5:23	5:30	5:40	5:47	5:55	5:58	6:04	6:10
54/	5:28	5:33	-	5:40	5:50	5:57	6:05	6:08	-	-
52/	5:38	-	5:43	5:50	6:00	6:07	6:15	6:18	-	-
54	5:48	5:53	-	6:00	6:10	6:17	6:25	6:28	6:34	6:40
52/	5:58	-	6:03	6:10	6:20	6:27	6:35	6:38	-	-
54/	6:08	6:13	-	6:20	6:30	6:37	6:45	6:48	-	-
52	6:18	-	6:23	6:30	6:40	6:47	6:55	6:58	7:04	7:10
54/	6:30	6:35	-	6:42	6:52	6:59	7:07	7:10	-	-
52	6:45	-	6:50	6:57	7:07	7:14	7:22	7:25	7:31	7:37
54/	7:00	7:05	-	7:12	7:22	7:29	7:37	7:40	-	-
52	7:15	-	7:20	7:27	7:37	7:44	7:52	7:55	8:01	8:07
54/	7:30	7:35	-	7:42	7:52	7:59	8:07	8:10	-	-
52	7:45	-	7:50	7:57	8:07	8:14	8:22	8:25	8:31	8:37
54/	8:00	8:05	-	8:12	8:22	8:29	8:37	8:40	-	-
52	8:15	-	8:20	8:27	8:37	8:44	8:52	8:55	9:01	9:07
54/	8:30	8:35	-	8:42	8:52	8:59	9:07	9:10	-	-
52	8:47	-	8:52	8:57	9:05	9:11	9:18	9:20	9:25	9:30
54	9:06	9:11	-	9:17	9:25	9:31	9:38	9:40	9:45	9:50
52	9:27	-	9:32	9:37	9:45	9:51	9:58	10:00	10:05	10:10
54	9:46	9:51	-	9:57	10:05	10:11	10:18	10:20	10:25	10:30
52	10:07	-	10:12	10:17	10:25	10:31	10:38	10:40	10:45	10:50
54	10:28	10:33	-	10:39	10:47	10:53	11:00	11:02	11:07	11:12
52	10:47	-	10:52	10:57	11:05	11:11	11:18	11:20	11:25	11:30
54	11:08	11:13	-	11:19	11:27	11:33	11:40	11:42	11:47	11:52
52	11:27	-	11:32	11:37	11:45	11:51	11:58	12:00	12:05	12:10
54	11:56	12:01	-	12:07	12:15	12:21	12:28	12:30	12:35	12:40
After Midnight Service — Servicio después de la medianoche										
52/	12:26	-	12:31	12:35	12:41	12:46	12:51	12:53	-	-
54/	12:55	12:59	-	1:05	1:11	1:16	1:21	1:23	-	-
52/	1:26	-	1:31	1:35	1:41	1:46	1:51	1:53	-	-
54/	1:56	2:00	-	2:06	2:12	2:17	2:22	2:24	-	-

How to use this timetable

- Use the map to find the stops closest to where you will get on and off the bus.
- Select the schedule (Weekday, Saturday, Sunday) for when you will travel. Along the top of the schedule, find the stop at or nearest the point where you will get on the bus. Follow that column down to the time you want to leave.
- Use the same method to find the times the bus is scheduled to arrive at the stop where you will get off the bus.
- If the bus stop is not listed, use the time shown for the bus stop before it as the time to wait at the stop.
- The end-of-the-line or last stop is listed in ALL CAPS on the schedule.

Cómo Usar este Horario

- Use este mapa para localizar las paradas más cercanas a donde se subirá y bajará del autobús.
- Seleccione el horario (Entre semana, sábado, domingo) de cuando viajará. A lo largo de la parte superior del horario, localice la parada o el punto más cercano a la parada en la que se subirá al autobús. Siga esa columna hacia abajo hasta la hora en la que desee salir.
- Utilice el mismo método para localizar las horas en que el autobús está programado para llegar a la parada en donde desea bajarse del autobús.
- Si la parada del autobús no está listada use la hora que se muestra en la parada anterior como la hora de espera en la parada.
- El final de la ruta o la última parada del autobús aparece en letras MAYÚSCULAS en el horario.

English-Español Effectve 6-22-14

60,64

Fort Totten-Petworth Line

metrobus

Serves these locations-
Brinda servicio a estas ubicaciones

- Fort Totten station
- Armed Forces Retirement Home—Washington (60)
- New Hampshire Ave (64)
- Georgia Ave-Petworth station
- U Street Station (64)
- 11th Street N.W. (64)
- Metro Center station (64)
- Federal Triangle (64)

www.wmata.com
Information Anytime 202-637-7000 TTY 202-638-3780

metro

Washington Metropolitan Area Transit Authority

A District of Columbia, Maryland and Virginia Transit Partnership

60,64
Ft Totten-Petworth Line

For route and schedule information
Call 202-637-7000
www.wmata.com

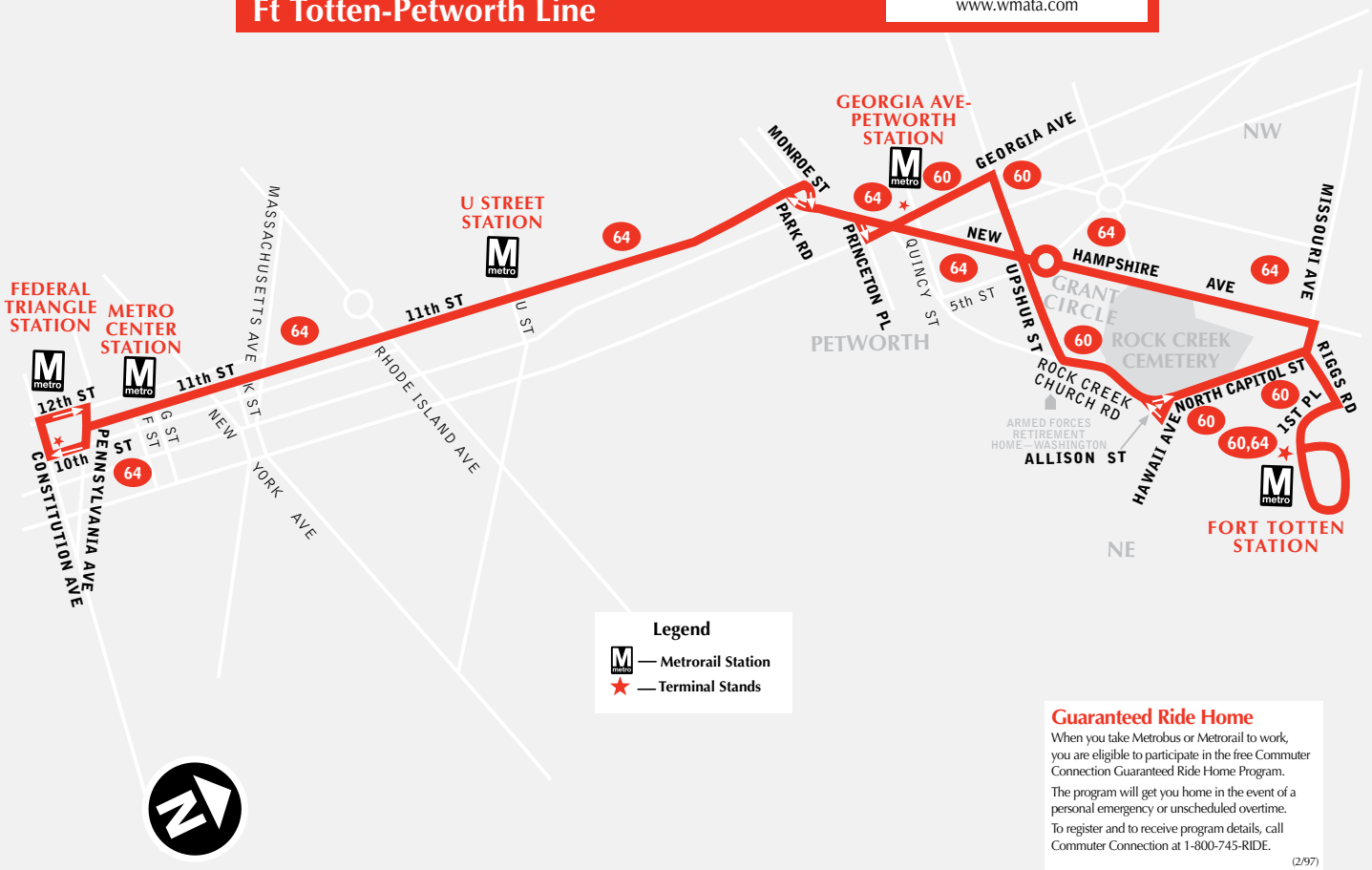

Legend
Metrorail Station
Terminal Stands

Guaranteed Ride Home

When you take Metrobus or Metrorail to work, you are eligible to participate in the free Commuter Connection Guaranteed Ride Home Program.

The program will get you home in the event of a personal emergency or unscheduled overtime.

To register and to receive program details, call Commuter Connection at 1-800-745-RIDE.

(2/97)

WMATA ©2012 For information regarding this map contact <R•A•D•S>.

60,64

Fort Totten-Petworth Line

Southbound To Federal Triangle and Georgia Ave-Petworth Stations

Monday thru Friday — Lunes a viernes

Route Number	Fort Totten	Riggs Rd. & North Capitol St. NE	Allison St. & Rock Creek Church Rd. NW	GEORGIA AVE-PET-WORTH	11th & U Sts. NW (U Street)	11th & K Sts. NW	10th St. & Consti-tution Ave. NW (FEDERAL TRIANGLE)
AM Service — Servicio matutino							
64	5:09	5:13	-	5:23	5:31	5:38	5:45
64	5:30	5:34	-	5:44	5:52	5:59	6:06
60	5:35	-	5:41	5:47	-	-	-
64	5:54	5:58	-	6:08	6:16	6:23	6:30
60	6:00	-	6:07	6:13	-	-	-
64	6:11	6:15	-	6:25	6:33	6:40	6:47
60	6:18	-	6:26	6:33	-	-	-
64	6:26	6:31	-	6:42	6:51	6:58	7:05
60	6:40	-	6:48	6:55	-	-	-
64	6:42	6:47	-	6:58	7:07	7:14	7:21
64	6:54	6:59	-	7:10	7:19	7:26	7:33
60	7:00	-	7:10	7:18	-	-	-
64	7:05	7:11	-	7:22	7:31	7:40	7:47
64	7:17	7:23	-	7:34	7:43	7:52	7:59
60	7:23	-	7:33	7:41	-	-	-
64	7:29	7:35	-	7:46	7:55	8:04	8:11
64	7:40	7:47	-	7:58	8:09	8:19	8:26
60	7:45	-	7:55	8:04	-	-	-
64	7:52	7:59	-	8:10	8:21	8:31	8:38
64	8:04	8:11	-	8:22	8:33	8:43	8:50
60	8:08	-	8:18	8:27	-	-	-
64	8:16	8:23	-	8:34	8:45	8:55	9:02
60	8:30	-	8:40	8:49	-	-	-
64	8:32	8:39	-	8:50	9:01	9:11	9:18
64	8:50	8:57	-	9:08	9:19	9:29	9:36
60	8:53	-	9:03	9:12	-	-	-
64	9:08	9:13	-	9:23	9:33	9:42	9:48
60	9:15	-	9:23	9:32	-	-	-
64	9:25	9:30	-	9:40	9:50	9:59	10:05
64	9:43	9:48	-	9:58	10:08	10:17	10:23
60	10:00	-	10:08	10:17	-	-	-
64	10:03	10:08	-	10:18	10:28	10:37	10:43
64	10:23	10:28	-	10:38	10:48	10:57	11:03
64	10:43	10:48	-	10:58	11:08	11:17	11:23
60	10:45	-	10:53	11:02	-	-	-
64	11:03	11:08	-	11:18	11:28	11:37	11:43
64	11:23	11:28	-	11:38	11:48	11:57	12:03
60	11:30	-	11:38	11:47	-	-	-
64	11:43	11:48	-	11:58	12:08	12:17	12:23

Monday thru Friday — Lunes a viernes

Route Number	Fort Totten	Riggs Rd. & North Capitol St. NE	Allison St. & Rock Creek Church Rd. NW	GEORGIA AVE-PET-WORTH	11th & U Sts. NW (U Street)	11th & K Sts. NW	10th St. & Consti-tution Ave. NW (FEDERAL TRIANGLE)
PM Service — Servicio vespertino							
64	12:03	12:08	-	12:18	12:28	12:37	12:43
60	12:15	-	12:23	12:32	-	-	-
64	12:23	12:28	-	12:38	12:48	12:57	1:03
64	12:43	12:48	-	12:58	1:08	1:17	1:23
60	1:00	-	1:08	1:17	-	-	-
64	1:03	1:08	-	1:18	1:28	1:37	1:43
64	1:23	1:28	-	1:38	1:48	1:57	2:03
64	1:43	1:48	-	1:58	2:08	2:17	2:23
60	1:45	-	1:53	2:02	-	-	-
64	2:03	2:08	-	2:18	2:28	2:37	2:43
64	2:23	2:28	-	2:38	2:48	2:57	3:03
60	2:30	-	2:38	2:47	-	-	-
64	2:43	2:48	-	2:58	3:08	3:17	3:23
64	3:00	3:05	-	3:15	3:25	3:34	3:40
60	3:15	-	3:23	3:31	-	-	-
64	3:20	3:25	-	3:36	3:46	3:56	4:03
60	3:36	-	3:44	3:52	-	-	-
64	3:37	3:42	-	3:53	4:03	4:13	4:20
64	3:51	3:56	-	4:07	4:17	4:27	4:34
60	3:57	-	4:05	4:13	-	-	-
64	4:05	4:10	-	4:21	4:31	4:41	4:48
60	4:18	-	4:26	4:34	-	-	-
64	4:19	4:24	-	4:35	4:45	4:55	5:02
64	4:33	4:38	-	4:49	4:59	5:09	5:16
60	4:39	-	4:47	4:55	-	-	-
64	4:48	4:53	-	5:04	5:14	5:24	5:31
60	5:00	-	5:08	5:16	-	-	-
64	5:04	5:09	-	5:20	5:30	5:40	5:47
64	5:20	5:25	-	5:36	5:46	5:56	6:03
60	5:23	-	5:31	5:39	-	-	-
64	5:35	5:40	-	5:51	6:01	6:11	6:18
60	5:45	-	5:53	6:01	-	-	-
64	5:53	5:58	-	6:09	6:19	6:29	6:36
60	6:07	-	6:15	6:23	-	-	-
64	6:11	6:16	-	6:27	6:37	6:47	6:54
60	6:29	-	6:37	6:45	-	-	-
64	6:29	6:34	-	6:45	6:55	7:05	7:12
64	6:49	6:53	-	7:03	7:12	7:19	7:26
60	6:52	-	6:58	7:05	-	-	-
64	7:10	7:14	-	7:24	7:33	7:40	7:47
64	7:29	7:33	-	7:43	7:52	7:59	8:06
64	7:53	7:57	-	8:07	8:16	8:23	8:30
64	8:19	8:23	-	8:33	8:42	8:49	8:56
64	8:47	8:51	-	9:00	9:09	9:14	9:20
64	9:15	9:19	-	9:28	9:37	9:42	9:48
64	9:41	9:45	-	9:54	10:03	10:08	10:14
64	10:07	10:11	-	10:20	10:29	10:34	10:40
64	10:34	10:38	-	10:46	10:55	11:00	11:06
64	11:00	11:04	-	11:12	11:21	11:26	11:32
64	11:26	11:30	-	11:38	11:47	11:52	11:58
64	11:52	11:56	-	12:04	12:13	12:18	12:24
After Midnight — Servicio después de la medianoche							
64	12:18	12:22	-	12:30	12:39	12:44	12:50
❍ **64**	12:43	12:47	-	12:55	1:04	1:09	1:15
❍ **64**	1:18	1:22	-	1:30	1:39	1:44	1:50

❍ — *Trip operates Friday only.*
Los autobuses funcionan solamente el viernes.

60,64

Fort Totten-Petworth Line

Northbound To Fort Totten station

Monday thru Friday — Lunes a viernes

Route Number	10th St. & Constitution Ave. NW (Federal Triangle)	11th & K Sts. NW	11th & U Sts. NW (U Street)	Georgia Ave-Petworth	Rock Creek Church Rd. & Hawaii Ave. NW	Riggs Rd. & North Capitol St. NE	FORT TOTTEN
AM Service — Servicio matutino							
64	-	-	-	5:34	-	5:42	5:44
60	-	-	-	5:53	6:01	-	6:08
64	-	-	-	5:57	-	6:05	6:07
64	5:55	6:02	6:07	6:16	-	6:24	6:26
60	-	-	-	6:20	6:29	-	6:36
60	-	-	-	6:40	6:51	-	6:58
64	6:17	6:24	6:31	6:42	-	6:51	6:54
60	-	-	-	7:03	7:14	-	7:21
64	6:40	6:47	6:54	7:05	-	7:14	7:17
64	6:55	7:02	7:09	7:20	-	7:29	7:32
60	-	-	-	7:25	7:36	-	7:43
64	7:12	7:19	7:26	7:37	-	7:46	7:49
60	-	-	-	7:48	7:59	-	8:06
64	7:28	7:36	7:44	7:55	-	8:05	8:08
64	7:40	7:48	7:56	8:07	-	8:17	8:20
60	-	-	-	8:10	8:21	-	8:28
64	7:54	8:02	8:10	8:21	-	8:31	8:34
60	-	-	-	8:33	8:44	-	8:51
64	8:08	8:16	8:24	8:35	-	8:45	8:48
64	8:20	8:28	8:36	8:47	-	8:57	9:00
60	-	-	-	8:55	9:06	-	9:13
64	8:32	8:40	8:48	8:59	-	9:09	9:12
64	8:44	8:52	9:00	9:11	-	9:21	9:24
60	-	-	-	9:18	9:28	-	9:36
64	8:56	9:04	9:12	9:22	-	9:32	9:35
64	9:10	9:18	9:26	9:36	-	9:46	9:49
60	-	-	-	9:40	9:50	-	9:58
64	9:30	9:38	9:46	9:56	-	10:06	10:09
64	9:52	10:00	10:08	10:18	-	10:28	10:31
60	-	-	-	10:25	10:35	-	10:43
64	10:10	10:18	10:26	10:36	-	10:46	10:49
64	10:30	10:38	10:46	10:56	-	11:06	11:09
60	-	-	-	11:10	11:20	-	11:28
64	10:50	10:58	11:06	11:16	-	11:26	11:29
64	11:10	11:18	11:26	11:36	-	11:46	11:49
60	-	-	-	11:55	12:05	-	12:13
64	11:30	11:38	11:46	11:56	-	12:06	12:09
64	11:50	11:58	12:06	12:16	-	12:26	12:29

Monday thru Friday — Lunes a viernes

Route Number	10th St. & Constitution Ave. NW (Federal Triangle)	11th & K Sts. NW	11th & U Sts. NW (U Street)	Georgia Ave-Petworth	Rock Creek Church Rd. & Hawaii Ave. NW	Riggs Rd. & North Capitol St. NE	FORT TOTTEN
PM Service — Servicio vespertino							
64	12:10	12:18	12:26	12:36	-	12:46	12:49
60	-	-	-	12:40	12:50	-	12:58
64	12:30	12:38	12:46	12:56	-	1:06	1:09
64	12:50	12:58	1:06	1:16	-	1:26	1:29
60	-	-	-	1:25	1:35	-	1:43
64	1:10	1:18	1:26	1:36	-	1:46	1:49
64	1:30	1:38	1:46	1:56	-	2:06	2:09
60	-	-	-	2:10	2:20	-	2:28
64	1:50	1:58	2:06	2:16	-	2:26	2:29
64	2:10	2:18	2:26	2:36	-	2:46	2:49
60	-	-	-	2:55	3:05	-	3:13
64	2:30	2:38	2:46	2:56	-	3:06	3:09
60	-	-	-	3:16	3:26	-	3:34
64	2:50	2:58	3:06	3:16	-	3:26	3:29
64	3:04	3:12	3:20	3:30	-	3:40	3:43
60	-	-	-	3:37	3:47	-	3:55
64	3:18	3:26	3:34	3:44	-	3:54	3:57
64	3:32	3:40	3:48	3:58	-	4:08	4:11
60	-	-	-	3:58	4:08	-	4:16
64	3:46	3:54	4:02	4:12	-	4:22	4:25
60	-	-	-	4:19	4:29	-	4:37
64	4:00	4:08	4:16	4:26	-	4:36	4:39
60	-	-	-	4:40	4:50	-	4:58
64	4:14	4:22	4:30	4:40	-	4:50	4:53
64	4:28	4:37	4:45	4:57	-	5:12	5:15
60	-	-	-	5:01	5:13	-	5:21
64	4:42	4:51	4:59	5:11	-	5:26	5:29
60	-	-	-	5:23	5:35	-	5:43
64	4:56	5:05	5:13	5:25	-	5:40	5:43
64	5:10	5:19	5:27	5:39	-	5:54	5:57
60	-	-	-	5:45	5:57	-	6:05
64	5:25	5:34	5:42	5:54	-	6:09	6:12
60	-	-	-	6:07	6:19	-	6:27
64	5:40	5:49	5:57	6:09	-	6:24	6:27
64	5:55	6:04	6:12	6:24	-	6:39	6:42
60	-	-	-	6:29	6:41	-	6:49
64	6:10	6:18	6:26	6:37	-	6:47	6:50
60	-	-	-	6:51	7:01	-	7:07
64	6:25	6:33	6:41	6:52	-	7:02	7:05
64	6:43	6:51	6:59	7:10	-	7:20	7:23
60	-	-	-	7:12	7:22	-	7:28
64	7:01	7:09	7:17	7:28	-	7:38	7:41
64	7:19	7:27	7:35	7:46	-	7:56	7:59
64	7:37	7:45	7:53	8:04	-	8:14	8:17
64	7:55	8:03	8:11	8:22	-	8:32	8:35
64	8:13	8:21	8:29	8:40	-	8:50	8:53
64	8:35	8:43	8:49	8:58	-	9:06	9:09
64	9:01	9:09	9:15	9:24	-	9:32	9:35
64	9:27	9:35	9:41	9:50	-	9:58	10:01
64	9:53	10:01	10:07	10:16	-	10:24	10:27
64	10:19	10:27	10:33	10:42	-	10:50	10:53
64	10:45	10:53	10:59	11:08	-	11:16	11:19
64	11:11	11:19	11:25	11:34	-	11:42	11:45
64	11:37	11:45	11:51	12:00	-	12:08	12:11
After Midnight — Servicio después de la medianoche							
64	12:03	12:11	12:17	12:26	-	12:34	12:37
64	12:29	12:36	12:41	12:50	-	12:57	12:59
64	12:55	1:02	1:07	1:16	-	1:23	1:25
❍ **64**	1:20	1:27	1:32	1:41	-	1:48	1:50
❍ **64**	1:55	2:02	2:07	2:16	-	2:23	2:25

❍ — *Trip operates Friday only.*
Los autobuses funcionan solamente el viernes.

60,64

Fort Totten-Petworth Line

Southbound To Federal Triangle

Saturday — En sábados

Route Number	Fort Totten	Riggs Rd. & North Capitol St. NE	Georgia Ave-Petworth	11th & U Sts. NW (U Street)	11th & K Sts. NW	10th St. & Constitution Ave. NW (FEDERAL TRIANGLE)
AM Service — Servicio matutino						
64	5:09	5:13	5:21	5:28	5:33	5:38
64	5:34	5:38	5:46	5:53	5:58	6:03
64	5:59	6:03	6:11	6:18	6:23	6:28
64	6:24	6:28	6:37	6:44	6:49	6:55
64	6:49	6:53	7:02	7:09	7:14	7:20
64	7:14	7:18	7:27	7:34	7:39	7:45
64	7:39	7:43	7:52	8:01	8:08	8:13
64	8:04	8:08	8:17	8:26	8:33	8:38
64	8:24	8:28	8:37	8:46	8:53	8:58
64	8:44	8:48	8:57	9:06	9:13	9:18
64	9:04	9:08	9:17	9:26	9:33	9:38
64	9:24	9:28	9:37	9:46	9:53	9:58
64	9:44	9:48	9:57	10:06	10:13	10:18
64	10:04	10:08	10:17	10:26	10:33	10:38
64	10:24	10:28	10:37	10:46	10:53	10:58
64	10:44	10:48	10:57	11:06	11:14	11:20
64	11:06	11:10	11:19	11:28	11:36	11:42
64	11:28	11:32	11:41	11:50	11:58	12:04
64	11:50	11:54	12:03	12:12	12:20	12:26
PM Service — Servicio vespertino						
64	12:12	12:16	12:25	12:34	12:42	12:48
64	12:34	12:38	12:47	12:56	1:04	1:10
64	12:56	1:00	1:09	1:18	1:26	1:32
64	1:18	1:22	1:31	1:40	1:48	1:54
64	1:40	1:44	1:53	2:02	2:10	2:16
64	2:02	2:06	2:15	2:24	2:32	2:38
64	2:24	2:28	2:37	2:46	2:54	3:00
64	2:46	2:50	2:59	3:08	3:16	3:22
64	3:08	3:12	3:21	3:30	3:38	3:44
64	3:30	3:34	3:43	3:52	4:00	4:06
64	3:52	3:56	4:05	4:14	4:22	4:28
64	4:14	4:18	4:27	4:36	4:44	4:50
64	4:36	4:40	4:49	4:58	5:06	5:12
64	4:58	5:02	5:11	5:20	5:28	5:34
64	5:20	5:24	5:33	5:42	5:50	5:56
64	5:42	5:46	5:55	6:04	6:10	6:15
64	6:04	6:08	6:17	6:26	6:32	6:37
64	6:26	6:30	6:39	6:48	6:54	6:59
64	6:47	6:51	7:00	7:09	7:15	7:20
64	7:07	7:11	7:20	7:29	7:35	7:40
64	7:27	7:31	7:40	7:49	7:55	8:00
64	7:47	7:51	8:00	8:09	8:15	8:20
64	8:07	8:11	8:20	8:29	8:35	8:40
64	8:34	8:38	8:47	8:56	9:02	9:07
64	9:01	9:05	9:14	9:23	9:29	9:34
64	9:28	9:32	9:41	9:50	9:56	10:01
64	9:55	9:59	10:08	10:17	10:23	10:28
64	10:22	10:26	10:35	10:44	10:50	10:55
64	10:49	10:53	11:02	11:11	11:17	11:22
64	11:16	11:20	11:29	11:38	11:44	11:49
64	11:43	11:47	11:56	12:05	12:11	12:16
After Midnight — Servicio después de la medianoche						
64	12:12	12:16	12:23	12:32	12:38	12:43
64	12:39	12:43	12:50	12:59	1:05	1:10
64	1:19	1:23	1:30	1:39	1:45	1:50

Northbound To Fort Totten station

Saturday — En sábados

Route Number	10th St. & Constitution Ave. NW (Federal Triangle)	11th & K Sts. NW	11th & U Sts. NW (U Street)	Georgia Ave-Petworth	Riggs Rd. & North Capitol St. NE	FORT TOTTEN
AM Service — Servicio matutino						
64	5:45	5:52	5:58	6:07	6:13	6:15
64	6:10	6:17	6:23	6:32	6:38	6:40
64	6:35	6:42	6:48	6:58	7:05	7:07
64	7:00	7:07	7:13	7:23	7:30	7:32
64	7:17	7:24	7:30	7:40	7:47	7:49
64	7:37	7:44	7:50	8:00	8:07	8:09
64	7:52	7:59	8:05	8:15	8:22	8:24
64	8:18	8:25	8:31	8:41	8:48	8:50
64	8:43	8:50	8:57	9:08	9:17	9:19
64	9:03	9:10	9:17	9:28	9:37	9:39
64	9:23	9:30	9:37	9:48	9:57	9:59
64	9:43	9:50	9:57	10:08	10:17	10:19
64	10:03	10:10	10:17	10:28	10:37	10:39
64	10:23	10:30	10:37	10:48	10:57	10:59
64	10:43	10:50	10:57	11:08	11:17	11:19
64	11:03	11:10	11:17	11:28	11:37	11:39
64	11:25	11:32	11:39	11:50	11:59	12:01
64	11:47	11:55	12:02	12:13	12:24	12:26
PM Service — Servicio vespertino						
64	12:09	12:17	12:24	12:35	12:46	12:48
64	12:31	12:39	12:46	12:57	1:08	1:10
64	12:53	1:01	1:08	1:19	1:30	1:32
64	1:15	1:23	1:30	1:41	1:52	1:54
64	1:37	1:45	1:52	2:03	2:14	2:16
64	1:59	2:07	2:14	2:25	2:36	2:38
64	2:21	2:29	2:36	2:47	2:58	3:00
64	2:43	2:51	2:58	3:09	3:20	3:22
64	3:05	3:13	3:20	3:31	3:42	3:44
64	3:27	3:35	3:42	3:53	4:04	4:06
64	3:49	3:57	4:04	4:15	4:26	4:28
64	4:11	4:19	4:26	4:37	4:48	4:50
64	4:33	4:41	4:48	4:59	5:10	5:12
64	4:55	5:03	5:10	5:21	5:32	5:34
64	5:17	5:25	5:32	5:43	5:54	5:56
64	5:39	5:47	5:54	6:05	6:16	6:18
64	6:01	6:09	6:16	6:27	6:38	6:40
64	6:23	6:30	6:37	6:47	6:56	6:58
64	6:45	6:52	6:59	7:09	7:18	7:20
64	7:05	7:12	7:19	7:29	7:38	7:40
64	7:25	7:32	7:39	7:49	7:58	8:00
64	7:45	7:52	7:59	8:09	8:18	8:20
64	8:05	8:12	8:19	8:29	8:38	8:40
64	8:25	8:32	8:39	8:49	8:58	9:00
64	8:45	8:52	8:59	9:09	9:18	9:20
64	9:12	9:19	9:25	9:35	9:44	9:46
64	9:39	9:46	9:52	10:02	10:11	10:13
64	10:06	10:13	10:19	10:29	10:38	10:40
64	10:33	10:40	10:46	10:56	11:05	11:07
64	11:00	11:07	11:13	11:23	11:32	11:34
64	11:27	11:34	11:40	11:50	11:59	12:01
64	11:54	12:01	12:07	12:17	12:26	12:28
After Midnight — Servicio después de la medianoche						
64	12:21	12:28	12:34	12:44	12:53	12:55
64	12:48	12:55	1:01	1:11	1:20	1:22
64	1:15	1:22	1:28	1:38	1:47	1:49
64	1:55	2:02	2:08	2:18	2:27	2:29

On four Federal holidays, Columbus Day, Veterans' Day, Martin L. King Day, and Presidents' Day, Metrobus will run on a Saturday supplemental schedule. On these holidays, all Saturday trips will operate.

60,64

Fort Totten-Petworth Line

Southbound To Federal Triangle

Sunday — En domingo

Route Number	Fort Totten	Riggs Rd. & North Capitol St. NE	Georgia Ave-Petworth	11th & U Sts. NW (U Street)	11th & K Sts. NW	10th St. & Constitution Ave. NW (FEDERAL TRIANGLE)
AM Service — Servicio matutino						
64	5:09	5:12	5:21	5:29	5:35	5:40
64	5:34	5:37	5:46	5:54	6:00	6:05
64	5:59	6:02	6:11	6:19	6:25	6:30
64	6:24	6:27	6:36	6:44	6:50	6:55
64	6:49	6:52	7:01	7:09	7:15	7:20
64	7:14	7:17	7:26	7:34	7:40	7:45
64	7:39	7:42	7:51	7:59	8:05	8:10
64	8:04	8:07	8:16	8:24	8:31	8:37
64	8:34	8:37	8:46	8:54	9:01	9:07
64	9:02	9:06	9:16	9:25	9:33	9:39
64	9:32	9:36	9:46	9:55	10:03	10:09
64	10:02	10:06	10:16	10:25	10:33	10:39
64	10:32	10:36	10:46	10:55	11:03	11:09
64	11:02	11:06	11:16	11:25	11:33	11:39
64	11:32	11:36	11:46	11:55	12:01	12:07
PM Service — Servicio vespertino						
64	12:02	12:06	12:16	12:25	12:31	12:37
64	12:32	12:36	12:46	12:55	1:01	1:07
64	1:02	1:06	1:16	1:25	1:31	1:37
64	1:32	1:36	1:46	1:55	2:01	2:07
64	2:02	2:06	2:16	2:25	2:31	2:37
64	2:32	2:36	2:46	2:55	3:01	3:07
64	3:02	3:06	3:16	3:25	3:31	3:37
64	3:32	3:36	3:46	3:55	4:01	4:07
64	4:04	4:08	4:18	4:27	4:33	4:39
64	4:34	4:38	4:48	4:57	5:03	5:09
64	5:04	5:08	5:18	5:27	5:33	5:39
64	5:34	5:38	5:48	5:57	6:03	6:09
64	6:04	6:08	6:18	6:27	6:33	6:39
64	6:34	6:38	6:48	6:57	7:03	7:09
64	7:04	7:08	7:18	7:27	7:33	7:39
64	7:34	7:38	7:48	7:57	8:03	8:09
64	8:04	8:08	8:18	8:27	8:33	8:39
64	8:34	8:38	8:48	8:57	9:03	9:09
64	9:04	9:08	9:18	9:27	9:33	9:39
64	9:34	9:38	9:48	9:57	10:03	10:09
64	10:04	10:08	10:18	10:27	10:33	10:39
64	10:36	10:40	10:50	10:58	11:03	11:07
64	11:06	11:10	11:20	11:28	11:33	11:38
64	11:36	11:40	11:50	11:58	12:03	12:08
After Midnight — Servicio después de la medianoche						
64	12:21	12:25	12:35	12:43	12:48	12:53

Northbound To Fort Totten station

Sunday — En domingo

Route Number	10th St. & Constitution Ave. NW (Federal Triangle)	11th & K Sts. NW	11th & U Sts. NW (U Street)	Georgia Ave-Petworth	Riggs Rd. & North Capitol St. NE	FORT TOTTEN
AM Service — Servicio matutino						
64	5:45	5:52	5:57	6:05	6:12	6:14
64	6:10	6:17	6:22	6:30	6:37	6:39
64	6:35	6:42	6:47	6:55	7:02	7:04
64	7:00	7:07	7:12	7:20	7:27	7:29
64	7:25	7:32	7:38	7:46	7:56	7:58
64	7:51	7:58	8:04	8:12	8:22	8:24
64	8:16	8:23	8:29	8:37	8:47	8:49
64	8:46	8:53	9:00	9:09	9:18	9:20
64	9:16	9:23	9:30	9:39	9:48	9:50
64	9:46	9:53	10:00	10:09	10:18	10:20
64	10:16	10:23	10:30	10:39	10:48	10:50
64	10:46	10:53	11:00	11:10	11:19	11:22
64	11:16	11:23	11:30	11:40	11:49	11:52
64	11:46	11:53	12:00	12:10	12:19	12:22
PM Service — Servicio vespertino						
64	12:15	12:23	12:31	12:41	12:52	12:54
64	12:45	12:53	1:01	1:11	1:22	1:24
64	1:15	1:23	1:31	1:41	1:52	1:54
64	1:45	1:53	2:01	2:11	2:22	2:24
64	2:16	2:24	2:30	2:41	2:51	2:53
64	2:46	2:54	3:00	3:11	3:21	3:23
64	3:16	3:24	3:30	3:41	3:51	3:53
64	3:46	3:54	4:00	4:11	4:21	4:23
64	4:16	4:24	4:30	4:41	4:51	4:53
64	4:46	4:54	5:00	5:11	5:21	5:23
64	5:16	5:24	5:30	5:41	5:51	5:53
64	5:46	5:54	6:00	6:11	6:21	6:23
64	6:16	6:24	6:30	6:41	6:51	6:53
64	6:46	6:54	7:00	7:11	7:21	7:23
64	7:16	7:24	7:30	7:41	7:51	7:53
64	7:46	7:54	8:00	8:11	8:21	8:23
64	8:16	8:24	8:30	8:41	8:51	8:53
64	8:46	8:54	9:00	9:11	9:21	9:23
64	9:16	9:24	9:30	9:41	9:51	9:53
64	9:46	9:54	10:00	10:09	10:18	10:20
64	10:16	10:24	10:30	10:39	10:48	10:50
64	10:46	10:54	11:00	11:09	11:18	11:20
64	11:16	11:24	11:30	11:39	11:48	11:50
64	11:46	11:52	11:58	12:06	12:14	12:16
After Midnight — Servicio después de la medianoche						
64	12:16	12:22	12:28	12:36	12:44	12:46
64	1:00	1:06	1:12	1:20	1:28	1:30

How to use this timetable

- Use the map to find the stops closest to where you will get on and off the bus.
- Select the schedule (Weekday, Saturday, Sunday) for when you will travel. Along the top of the schedule, find the stop at or nearest the point where you will get on the bus. Follow that column down to the time you want to leave.
- Use the same method to find the times the bus is scheduled to arrive at the stop where you will get off the bus.
- If the bus stop is not listed, use the time shown for the bus stop before it as the time to wait at the stop.
- The end-of-the-line or last stop is listed in ALL CAPS on the schedule.

Cómo Usar este Horario

- Use este mapa para localizar las paradas más cercanas a donde se subirá y bajará del autobús.
- Seleccione el horario (Entre semana, sábado, domingo) de cuando viajará. A lo largo de la parte superior del horario, localice la parada o el punto más cercano a la parada en la que se subirá al autobús. Siga esa columna hacia abajo hasta la hora en la que desee salir.
- Utilice el mismo método para localizar las horas en que el autobús está programado para llegar a la parada en donde desea bajarse del autobús.
- Si la parada del autobús no está listada use la hora que se muestra en la parada anterior como la hora de espera en la parada.
- El final de la ruta o la última parada del autobús aparece en letras MAYÚSCULAS en el horario.

English-Español Effective 6-30-13

62,63

Takoma-Petworth Line

metrobus

Serves these locations-
Brinda servicio a estas ubicaciones

- Takoma station
- Coolidge High School
- Manor Park
- Georgia Ave-Petworth station
- U Street station (63)
- Metro Center station (63)
- Federal Triangle (63)

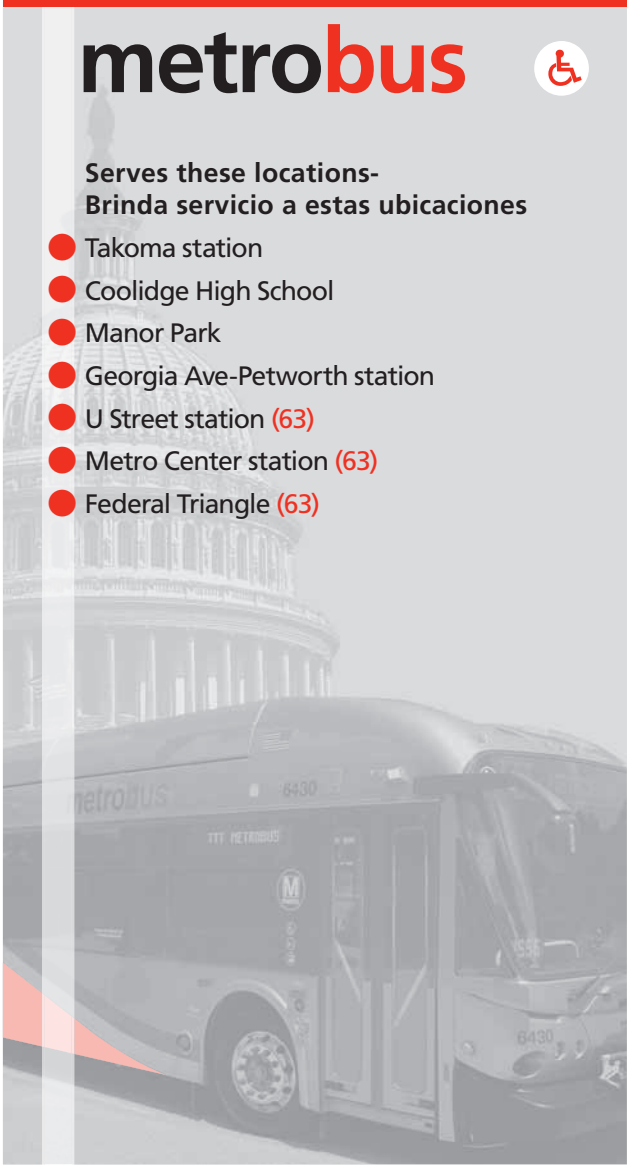

www.wmata.com
Information Anytime 202-637-7000 TTY 202-638-3780

Washington Metropolitan Area Transit Authority

A District of Columbia, Maryland and Virginia Transit Partnership

62,63
Takoma-Petworth Line

For route and schedule information
Call 202-637-7000
www.wmata.com

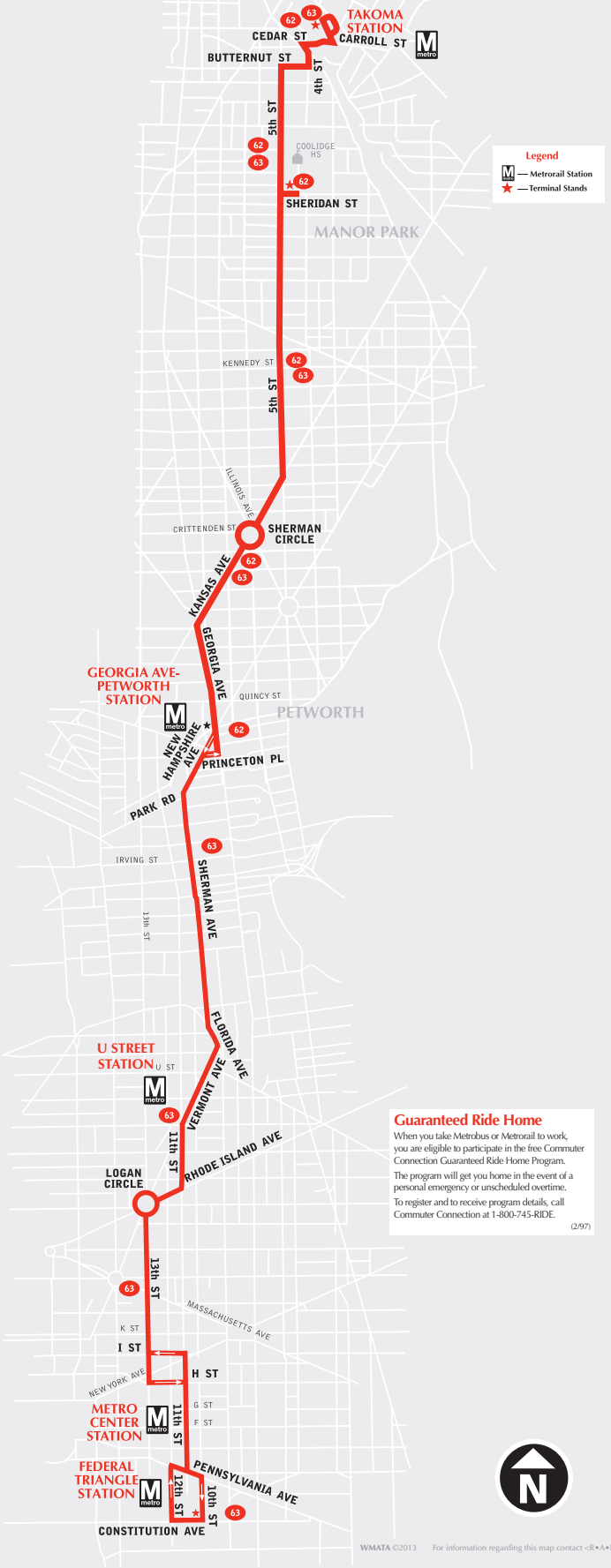

Guaranteed Ride Home

When you take Metrobus or Metrorail to work, you are eligible to participate in the free Commuter Connection Guaranteed Ride Home Program.

The program will get you home in the event of a personal emergency or unscheduled overtime.

To register and to receive program details, call Commuter Connection at 1-800-745-RIDE.

(2/97)

WMATA ©2013 For information regarding this map contact <R•A•D•S>

62-63

Takoma-Petworth Line

Southbound to Federal Triangle and Georgia Ave-Petworth station

Monday thru Friday — Lunes a viernes

Route Number	Takoma Metro	Coolidge High School	5th & Kennedy Sts. NW	Sherman Circle & Critten-den St. NW	GEOR-GIA AVE-PET-WORTH Metro	Vermont Ave. & U St. NW (U Street) Metro	13th & K Sts. NW	10th St. & Consti-tution Ave. NW (FEDERAL TRIAN-GLE)
AM Service — Servicio matutino								
63	4:30	-	4:38	4:42	4:47	4:55	5:03	5:10
63	4:55	-	5:03	5:07	5:12	5:20	5:28	5:35
63	5:20	-	5:28	5:32	5:37	5:45	5:53	6:00
63	5:45	-	5:53	5:57	6:02	6:10	6:18	6:25
63	6:03	-	6:11	6:15	6:20	6:28	6:36	6:43
63	6:17	-	6:25	6:29	6:34	6:42	6:50	6:57
63	6:32	-	6:40	6:44	6:49	6:57	7:05	7:12
63	6:44	-	6:53	6:57	7:02	7:12	7:22	7:30
63	6:56	-	7:05	7:09	7:14	7:24	7:34	7:42
63	7:06	-	7:15	7:19	7:24	7:34	7:44	7:52
63	7:16	-	7:25	7:29	7:34	7:44	7:54	8:02
63	7:24	-	7:33	7:37	7:42	7:52	8:02	8:10
63	7:32	-	7:41	7:46	7:53	8:04	8:15	8:23
63	7:40	-	7:49	7:54	8:01	8:12	8:23	8:31
63	7:48	-	7:57	8:02	8:09	8:20	8:31	8:39
63	7:56	-	8:05	8:10	8:17	8:28	8:39	8:47
63	8:04	-	8:13	8:18	8:25	8:36	8:47	8:55
63	8:14	-	8:23	8:28	8:35	8:46	8:57	9:05
63	8:26	-	8:35	8:40	8:47	8:58	9:09	9:17
63	8:40	-	8:49	8:54	9:01	9:12	9:23	9:31
63	8:55	-	9:04	9:09	9:16	9:27	9:38	9:46
62	9:10	-	9:17	9:22	9:28	-	-	-
62	9:25	-	9:32	9:37	9:43	-	-	-
62	9:40	-	9:47	9:52	9:58	-	-	-
62	9:55	-	10:02	10:07	10:13	-	-	-
62	10:10	-	10:17	10:22	10:28	-	-	-
62	10:25	-	10:32	10:37	10:43	-	-	-
62	10:40	-	10:47	10:52	10:58	-	-	-
62	10:55	-	11:02	11:07	11:13	-	-	-
62	11:10	-	11:17	11:22	11:28	-	-	-
62	11:25	-	11:32	11:37	11:43	-	-	-
62	11:40	-	11:47	11:52	11:58	-	-	-
62	11:55	-	12:02	12:07	12:13	-	-	-

Southbound to Federal Triangle and Georgia Ave-Petworth station

Monday thru Friday — Lunes a viernes

Route Number	Takoma Metro	Coolidge High School	5th & Kennedy Sts. NW	Sherman Circle & Critten-den St. NW	GEOR-GIA AVE-PET-WORTH Metro	Vermont Ave. & U St. NW (U Street) Metro	13th & K Sts. NW	10th St. & Consti-tution Ave. NW (FEDERAL TRIAN-GLE)
PM Service — Servicio vespertino								
62	12:10	-	12:17	12:22	12:28	-	-	-
62	12:25	-	12:32	12:37	12:43	-	-	-
62	12:40	-	12:47	12:52	12:58	-	-	-
62	12:55	-	1:02	1:07	1:13	-	-	-
62	1:10	-	1:17	1:22	1:28	-	-	-
62	1:25	-	1:32	1:37	1:43	-	-	-
62	1:40	-	1:47	1:52	1:58	-	-	-
62	1:55	-	2:02	2:07	2:13	-	-	-
62	2:10	-	2:17	2:22	2:28	-	-	-
62	2:25	-	2:32	2:37	2:43	-	-	-
62	2:40	-	2:47	2:52	2:58	-	-	-
62	2:53	-	3:00	3:05	3:11	-	-	-
63	3:12	-	3:21	3:25	3:30	3:39	3:48	3:59
63	3:28	-	3:37	3:41	3:46	3:55	4:04	4:15
62	-	● 3:40	3:44	3:49	3:56	-	-	-
63	3:40	-	3:49	3:53	3:58	4:07	4:16	4:27
63	3:52	-	4:01	4:05	4:10	4:19	4:28	4:39
63	4:02	-	4:11	4:15	4:20	4:29	4:38	4:49
63	4:16	-	4:25	4:29	4:34	4:43	4:52	5:03
63	4:30	-	4:39	4:43	4:48	4:57	5:06	5:17
63	4:40	-	4:49	4:53	4:58	5:07	5:16	5:27
63	4:50	-	4:59	5:03	5:08	5:17	5:26	5:37
63	5:02	-	5:11	5:15	5:20	5:29	5:38	5:49
63	5:14	-	5:23	5:27	5:32	5:41	5:50	6:01
63	5:26	-	5:35	5:39	5:44	5:53	6:02	6:13
63	5:40	-	5:49	5:53	5:58	6:07	6:16	6:27
62	5:52	-	6:01	6:06	6:13	-	-	-
62	6:04	-	6:13	6:18	6:25	-	-	-
62	6:16	-	6:25	6:30	6:37	-	-	-
62	6:33	-	6:42	6:46	6:51	-	-	-
62	6:44	-	6:53	6:57	7:02	-	-	-
62	6:58	-	7:07	7:11	7:16	-	-	-
62	7:14	-	7:23	7:27	7:32	-	-	-
62	7:30	-	7:39	7:43	7:48	-	-	-
62	7:46	-	7:55	7:59	8:04	-	-	-
62	8:06	-	8:15	8:19	8:24	-	-	-
62	8:29	-	8:36	8:41	8:45	-	-	-
62	8:50	-	8:57	9:02	9:06	-	-	-
62	9:10	-	9:17	9:22	9:26	-	-	-
62	9:30	-	9:37	9:42	9:46	-	-	-
62	9:50	-	9:57	10:02	10:06	-	-	-
62	10:10	-	10:17	10:22	10:26	-	-	-
62	10:30	-	10:38	10:42	10:46	-	-	-
62	10:50	-	10:58	11:02	11:06	-	-	-
62	11:10	-	11:18	11:22	11:26	-	-	-
62	11:30	-	11:38	11:42	11:46	-	-	-
62	11:50	-	11:58	12:02	12:06	-	-	-
After Midnight Service — Servicio después de la medianoche								
62	12:10	-	12:18	12:22	12:26	-	-	-
62	12:30	-	12:38	12:42	12:46	-	-	-
62	12:50	-	12:58	1:02	1:06	-	-	-
❍ **62**	1:10	-	1:18	1:22	1:26	-	-	-
❍ **62**	1:45	-	1:53	1:57	2:01	-	-	-

❍ — *Trip operates Friday only.*
Los autobuses funcionan solamente el viernes.

● — *Trip originates on Sheridan St. east of 5th St. NW and operates only on days when public school is open.*

62-63

Takoma-Petworth Line

Northbound to Takoma station

Monday thru Friday — Lunes a viernes

Route Number	10th St. & Constitution Ave. NW (Federal Triangle)	13th & K Sts. NW	Vermont Ave. & U St. NW (U Street)	Georgia Ave-Petworth	Sherman Circle & Crittenden St. NW	5th & Kennedy Sts. NW	TAKOMA
AM Service — Servicio matutino							
63	5:17	5:24	5:30	5:37	5:42	5:46	5:55
63	5:42	5:49	5:55	6:02	6:07	6:11	6:20
63	6:07	6:14	6:20	6:27	6:32	6:36	6:45
63	6:32	6:39	6:45	6:52	6:57	7:01	7:10
63	6:49	6:57	7:03	7:11	7:17	7:22	7:32
63	7:04	7:12	7:18	7:26	7:32	7:37	7:47
63	7:19	7:27	7:33	7:41	7:47	7:52	8:02
63	7:36	7:44	7:50	7:58	8:04	8:09	8:19
63	7:48	7:56	8:02	8:10	8:16	8:21	8:31
63	8:00	8:08	8:14	8:22	8:28	8:33	8:43
63	8:10	8:18	8:24	8:32	8:38	8:43	8:53
63	8:20	8:28	8:34	8:42	8:48	8:53	9:03
63	8:33	8:41	8:47	8:55	9:01	9:06	9:16
63	8:48	8:56	9:02	9:10	9:16	9:21	9:31
62	-	-	-	9:32	9:38	9:42	9:51
62	-	-	-	9:47	9:53	9:57	10:06
62	-	-	-	10:02	10:08	10:12	10:21
62	-	-	-	10:17	10:23	10:27	10:36
62	-	-	-	10:32	10:38	10:42	10:51
62	-	-	-	10:47	10:53	10:57	11:06
62	-	-	-	11:02	11:08	11:12	11:21
62	-	-	-	11:17	11:23	11:27	11:36
62	-	-	-	11:32	11:38	11:42	11:51
62	-	-	-	11:47	11:53	11:57	12:06
PM Service — Servicio vespertino							
62	-	-	-	12:02	12:08	12:12	12:21
62	-	-	-	12:17	12:23	12:27	12:36
62	-	-	-	12:32	12:38	12:42	12:51
62	-	-	-	12:47	12:53	12:57	1:06
62	-	-	-	1:02	1:08	1:12	1:21
62	-	-	-	1:17	1:23	1:27	1:36

Northbound to Takoma station

Monday thru Friday — Lunes a viernes

Route Number	10th St. & Constitution Ave. NW (Federal Triangle)	13th & K Sts. NW	Vermont Ave. & U St. NW (U Street)	Georgia Ave-Petworth	Sherman Circle & Crittenden St. NW	5th & Kennedy Sts. NW	TAKOMA
PM Service — Servicio vespertino							
62	-	-	-	1:32	1:38	1:42	1:51
62	-	-	-	1:47	1:53	1:57	2:06
62	-	-	-	2:02	2:08	2:12	2:21
62	-	-	-	2:17	2:23	2:27	2:36
62	-	-	-	2:31	2:37	2:41	2:50
62	-	-	-	2:47	2:53	2:57	3:06
62	-	-	-	3:02	3:08	3:12	3:21
62	-	-	-	3:15	3:21	3:25	3:34
63	2:58	3:07	3:14	3:24	3:30	3:35	3:45
63	3:10	3:19	3:26	3:36	3:42	3:47	3:57
63	3:22	3:31	3:38	3:48	3:54	3:59	4:09
63	3:34	3:43	3:50	4:00	4:06	4:11	4:21
63	3:46	3:55	4:02	4:12	4:18	4:23	4:33
63	3:56	4:05	4:12	4:22	4:28	4:33	4:43
63	4:06	4:15	4:22	4:32	4:38	4:43	4:53
63	4:16	4:25	4:32	4:42	4:48	4:53	5:03
63	4:26	4:35	4:42	4:52	4:58	5:03	5:13
63	4:36	4:45	4:52	5:02	5:08	5:13	5:23
63	4:46	4:55	5:02	5:12	5:18	5:23	5:33
63	4:56	5:05	5:12	5:22	5:28	5:33	5:43
63	5:06	5:16	5:25	5:36	5:42	5:47	5:57
63	5:16	5:26	5:35	5:46	5:52	5:57	6:07
63	5:26	5:36	5:45	5:56	6:02	6:07	6:17
63	5:36	5:46	5:55	6:06	6:12	6:17	6:27
63	5:46	5:56	6:05	6:16	6:22	6:27	6:37
63	5:58	6:08	6:17	6:28	6:34	6:39	6:49
63	6:10	6:19	6:27	6:37	6:42	6:46	6:56
63	6:22	6:31	6:39	6:49	6:54	6:58	7:08
63	6:36	6:45	6:53	7:03	7:08	7:12	7:22
62	-	-	-	7:20	7:28	7:32	7:42
62	-	-	-	7:36	7:44	7:48	7:58
62	-	-	-	7:55	8:03	8:07	8:17
62	-	-	-	8:10	8:18	8:22	8:32
62	-	-	-	8:28	8:36	8:40	8:50
62	-	-	-	8:49	8:55	8:59	9:07
62	-	-	-	9:10	9:16	9:20	9:28
62	-	-	-	9:30	9:36	9:40	9:48
62	-	-	-	9:50	9:56	10:00	10:08
62	-	-	-	10:10	10:16	10:20	10:28
62	-	-	-	10:30	10:36	10:40	10:48
62	-	-	-	10:50	10:56	11:00	11:08
62	-	-	-	11:10	11:16	11:20	11:28
62	-	-	-	11:30	11:36	11:40	11:48
62	-	-	-	11:50	11:56	12:00	12:08
After Midnight Service — Servicio después de la medianoche							
62	-	-	-	12:10	12:16	12:20	12:28
62	-	-	-	12:30	12:36	12:40	12:48
62	-	-	-	12:50	12:54	12:58	1:04
62	-	-	-	1:10	1:14	1:18	1:24
❍ **62**	-	-	-	1:30	1:34	1:37	1:42
❍ **62**	-	-	-	2:05	2:09	2:12	2:17

❍ — *Trip operates Friday only.*
Los autobuses funcionan solamente el viernes.

62-63

Takoma-Petworth Line

Southbound to Federal Triangle and Georgia Ave-Petworth station

Saturday — En sábados

Route Number	Takoma Metro	5th & Kennedy Sts. NW	Sherman Circle & Crittenden St. NW	GEORGIA AVE-PETWORTH Metro	Vermont Ave. & U St. NW (U Street) Metro	13th & K Sts. NW	10th St. & Constitution Ave. NW (FEDERAL TRIANGLE)
AM Service — Servicio matutino							
63	4:51	4:57	5:00	5:04	5:11	5:18	5:24
63	5:18	5:24	5:27	5:31	5:38	5:45	5:51
63	5:45	5:51	5:54	5:58	6:05	6:12	6:18
63	6:12	6:18	6:21	6:25	6:32	6:39	6:45
63	6:39	6:45	6:48	6:52	6:59	7:06	7:12
62	7:06	7:12	7:15	7:19	-	-	-
62	7:33	7:40	7:44	7:47	-	-	-
62	7:53	8:00	8:04	8:07	-	-	-
62	8:13	8:20	8:24	8:27	-	-	-
62	8:35	8:42	8:46	8:49	-	-	-
62	8:57	9:04	9:08	9:11	-	-	-
62	9:19	9:26	9:30	9:33	-	-	-
62	9:41	9:48	9:52	9:55	-	-	-
62	10:03	10:10	10:14	10:19	-	-	-
62	10:25	10:32	10:36	10:41	-	-	-
62	10:47	10:54	10:58	11:03	-	-	-
62	11:09	11:16	11:20	11:25	-	-	-
62	11:31	11:38	11:42	11:47	-	-	-
62	11:53	12:00	12:04	12:09	-	-	-
PM Service — Servicio vespertino							
62	12:15	12:22	12:26	12:31	-	-	-
62	12:37	12:44	12:48	12:53	-	-	-
62	12:59	1:06	1:10	1:15	-	-	-
62	1:21	1:28	1:32	1:37	-	-	-
62	1:43	1:50	1:54	1:59	-	-	-
62	2:05	2:12	2:16	2:21	-	-	-
62	2:27	2:34	2:38	2:43	-	-	-
62	2:49	2:56	3:00	3:05	-	-	-
62	3:11	3:18	3:22	3:27	-	-	-
62	3:33	3:40	3:44	3:49	-	-	-
62	3:55	4:02	4:06	4:11	-	-	-
62	4:17	4:24	4:28	4:33	-	-	-
62	4:39	4:46	4:50	4:55	-	-	-
62	5:01	5:08	5:12	5:17	-	-	-
62	5:23	5:30	5:34	5:39	-	-	-
62	5:46	5:53	5:57	6:01	-	-	-
62	6:08	6:15	6:19	6:23	-	-	-
62	6:30	6:37	6:41	6:45	-	-	-
62	6:52	6:59	7:03	7:07	-	-	-
62	7:12	7:19	7:23	7:27	-	-	-
62	7:32	7:39	7:43	7:47	-	-	-
62	7:52	7:59	8:03	8:07	-	-	-
62	8:12	8:19	8:23	8:27	-	-	-
62	8:32	8:39	8:43	8:47	-	-	-
62	8:52	8:59	9:03	9:07	-	-	-
62	9:12	9:19	9:23	9:27	-	-	-
62	9:32	9:39	9:43	9:47	-	-	-
62	9:52	9:59	10:03	10:07	-	-	-
62	10:12	10:19	10:23	10:27	-	-	-
62	10:32	10:39	10:43	10:47	-	-	-
62	10:52	10:59	11:03	11:07	-	-	-
62	11:12	11:19	11:23	11:27	-	-	-
62	11:32	11:39	11:43	11:47	-	-	-
62	11:52	11:59	12:03	12:07	-	-	-
After Midnight Service — Servicio después de la medianoche							
62	12:12	12:19	12:23	12:27	-	-	-
62	12:32	12:39	12:43	12:47	-	-	-
62	12:52	12:59	1:03	1:07	-	-	-
62	1:12	1:19	1:23	1:27	-	-	-
62	1:52	1:59	2:03	2:07	-	-	-

Northbound to Takoma station

Saturday — En sábados

Route Number	10th St. & Constitution Ave. NW (Federal Triangle)	13th & K Sts. NW	Vermont Ave. & U St. NW (U Street) Metro	Georgia Ave-Petworth Metro	Sherman Circle & Crittenden St. NW	5th & Kennedy Sts. NW	TAKOMA Metro
AM Service — Servicio matutino							
63	5:30	5:35	5:42	5:49	5:55	5:58	6:05
63	5:57	6:02	6:09	6:16	6:22	6:25	6:32
63	6:24	6:29	6:36	6:43	6:49	6:52	6:59
63	6:52	6:57	7:04	7:11	7:17	7:20	7:27
62	-	-	-	7:25	7:31	7:34	7:41
62	-	-	-	7:51	7:57	8:00	8:07
62	-	-	-	8:11	8:17	8:20	8:27
62	-	-	-	8:31	8:39	8:42	8:50
62	-	-	-	8:53	9:01	9:04	9:12
62	-	-	-	9:15	9:22	9:26	9:34
62	-	-	-	9:37	9:44	9:48	9:56
62	-	-	-	10:00	10:07	10:11	10:19
62	-	-	-	10:23	10:30	10:34	10:42
62	-	-	-	10:45	10:52	10:56	11:04
62	-	-	-	11:07	11:14	11:18	11:26
62	-	-	-	11:29	11:36	11:40	11:48
62	-	-	-	11:51	11:58	12:02	12:10
PM Service — Servicio vespertino							
62	-	-	-	12:13	12:20	12:24	12:32
62	-	-	-	12:35	12:42	12:46	12:54
62	-	-	-	12:57	1:04	1:08	1:16
62	-	-	-	1:19	1:26	1:30	1:38
62	-	-	-	1:41	1:48	1:52	2:00
62	-	-	-	2:03	2:10	2:14	2:22
62	-	-	-	2:25	2:32	2:36	2:44
62	-	-	-	2:47	2:54	2:58	3:06
62	-	-	-	3:09	3:16	3:20	3:28
62	-	-	-	3:31	3:38	3:42	3:50
62	-	-	-	3:53	4:00	4:04	4:12
62	-	-	-	4:12	4:19	4:23	4:31
62	-	-	-	4:37	4:44	4:48	4:56
62	-	-	-	4:59	5:06	5:10	5:18
62	-	-	-	5:21	5:28	5:32	5:40
62	-	-	-	5:43	5:50	5:54	6:02
62	-	-	-	6:05	6:12	6:16	6:24
62	-	-	-	6:27	6:34	6:38	6:46
62	-	-	-	6:49	6:55	6:59	7:07
62	-	-	-	7:11	7:17	7:21	7:29
62	-	-	-	7:31	7:37	7:41	7:49
62	-	-	-	7:51	7:57	8:01	8:09
62	-	-	-	8:11	8:17	8:21	8:29
62	-	-	-	8:31	8:37	8:41	8:49
62	-	-	-	8:51	8:57	9:01	9:09
62	-	-	-	9:11	9:17	9:21	9:29
62	-	-	-	9:31	9:37	9:41	9:49
62	-	-	-	9:51	9:57	10:01	10:09
62	-	-	-	10:11	10:17	10:21	10:29
62	-	-	-	10:31	10:37	10:41	10:49
62	-	-	-	10:51	10:57	11:01	11:09
62	-	-	-	11:11	11:17	11:21	11:29
62	-	-	-	11:31	11:37	11:41	11:49
62	-	-	-	11:51	11:57	12:01	12:09
After Midnight Service — Servicio después de la medianoche							
62	-	-	-	12:11	12:17	12:21	12:29
62	-	-	-	12:31	12:37	12:41	12:49
62	-	-	-	12:51	12:57	1:01	1:09
62	-	-	-	1:11	1:17	1:21	1:29
62	-	-	-	1:31	1:37	1:41	1:49
62	-	-	-	2:11	2:17	2:21	2:29

62-63

Takoma-Petworth Line

Southbound to Federal Triangle and Georgia Ave-Petworth station

Sunday — En domingo

Route Number	Takoma Metro	5th & Kennedy Sts. NW	Sherman Circle & Critten-den St. NW	GEORGIA AVE-PET-WORTH Metro	Vermont Ave. & U St. NW (U Street) Metro	13th & K Sts. NW	10th St. & Consti-tution Ave. NW (FEDERAL TRIAN-GLE)
AM Service — Servicio matutino							
63	4:51	4:58	5:02	5:06	5:13	5:18	5:24
63	5:18	5:25	5:29	5:33	5:40	5:45	5:51
63	5:45	5:52	5:56	6:00	6:07	6:12	6:18
63	6:12	6:19	6:23	6:27	6:34	6:39	6:45
63	6:39	6:46	6:50	6:54	7:01	7:06	7:12
62	7:06	7:13	7:17	7:21	-	-	-
62	7:33	7:40	7:44	7:48	-	-	-
62	7:53	8:00	8:04	8:08	-	-	-
62	8:15	8:22	8:26	8:30	-	-	-
62	8:35	8:43	8:49	8:53	-	-	-
62	8:57	9:05	9:11	9:15	-	-	-
62	9:19	9:27	9:33	9:37	-	-	-
62	9:42	9:50	9:54	9:58	-	-	-
62	10:04	10:12	10:16	10:20	-	-	-
62	10:26	10:34	10:38	10:42	-	-	-
62	10:48	10:56	11:00	11:04	-	-	-
62	11:09	11:16	11:21	11:26	-	-	-
62	11:31	11:38	11:43	11:48	-	-	-
62	11:53	12:00	12:05	12:10	-	-	-
PM Service — Servicio vespertino							
62	12:15	12:22	12:27	12:32	-	-	-
62	12:37	12:44	12:49	12:54	-	-	-
62	12:59	1:06	1:11	1:16	-	-	-
62	1:21	1:28	1:33	1:38	-	-	-
62	1:43	1:50	1:55	2:00	-	-	-
62	2:05	2:12	2:17	2:22	-	-	-
62	2:27	2:34	2:39	2:44	-	-	-
62	2:49	2:56	3:01	3:06	-	-	-
62	3:11	3:18	3:23	3:28	-	-	-
62	3:33	3:40	3:45	3:50	-	-	-
62	3:55	4:02	4:07	4:12	-	-	-
62	4:17	4:24	4:29	4:34	-	-	-
62	4:39	4:46	4:51	4:56	-	-	-
62	5:01	5:08	5:13	5:18	-	-	-
62	5:23	5:30	5:35	5:40	-	-	-
62	5:45	5:52	5:57	6:02	-	-	-
62	6:07	6:14	6:19	6:24	-	-	-
62	6:29	6:36	6:41	6:46	-	-	-
62	6:51	6:58	7:03	7:08	-	-	-
62	7:13	7:20	7:25	7:30	-	-	-
62	7:35	7:42	7:47	7:52	-	-	-
62	7:57	8:04	8:09	8:14	-	-	-
62	8:19	8:26	8:31	8:36	-	-	-
62	8:41	8:48	8:53	8:58	-	-	-
62	9:05	9:12	9:16	9:20	-	-	-
62	9:27	9:34	9:38	9:42	-	-	-
62	9:49	9:56	10:00	10:04	-	-	-
62	10:09	10:16	10:20	10:24	-	-	-
62	10:29	10:36	10:40	10:44	-	-	-
62	10:47	10:53	10:59	11:04	-	-	-
62	11:07	11:13	11:19	11:24	-	-	-
62	11:27	11:33	11:39	11:44	-	-	-
62	11:47	11:53	11:59	12:04	-	-	-
After Midnight Service — Servicio después de la medianoche							
62	12:07	12:13	12:19	12:24	-	-	-
62	12:27	12:33	12:39	12:44	-	-	-

Northbound to Takoma station

Sunday — En domingo

Route Number	10th St. & Consti-tution Ave. NW (Federal Triangle)	13th & K Sts. NW	Vermont Ave. & U St. NW (U Street) Metro	Georgia Ave-Petworth Metro	Sherman Circle & Critten-den St. NW	5th & Kennedy Sts. NW	TAKOMA Metro
AM Service — Servicio matutino							
63	5:30	5:35	5:42	5:50	5:55	5:58	6:05
63	5:57	6:02	6:09	6:17	6:22	6:25	6:32
63	6:24	6:29	6:36	6:44	6:49	6:52	6:59
63	6:51	6:56	7:03	7:11	7:16	7:19	7:26
62	-	-	-	7:25	7:30	7:33	7:40
62	-	-	-	7:52	7:58	8:02	8:12
62	-	-	-	8:12	8:18	8:22	8:32
62	-	-	-	8:35	8:41	8:45	8:55
62	-	-	-	8:57	9:03	9:07	9:15
62	-	-	-	9:19	9:25	9:29	9:37
62	-	-	-	9:41	9:47	9:51	9:59
62	-	-	-	10:02	10:08	10:12	10:20
62	-	-	-	10:24	10:30	10:34	10:42
62	-	-	-	10:46	10:52	10:56	11:04
62	-	-	-	11:08	11:14	11:18	11:26
62	-	-	-	11:30	11:36	11:40	11:48
62	-	-	-	11:52	11:58	12:02	12:10
PM Service — Servicio vespertino							
62	-	-	-	12:14	12:20	12:23	12:33
62	-	-	-	12:36	12:42	12:45	12:55
62	-	-	-	12:58	1:04	1:07	1:17
62	-	-	-	1:20	1:26	1:29	1:39
62	-	-	-	1:42	1:48	1:51	2:01
62	-	-	-	2:04	2:11	2:15	2:24
62	-	-	-	2:26	2:33	2:37	2:46
62	-	-	-	2:48	2:55	2:59	3:08
62	-	-	-	3:10	3:17	3:21	3:30
62	-	-	-	3:32	3:39	3:43	3:52
62	-	-	-	3:54	4:01	4:05	4:14
62	-	-	-	4:16	4:23	4:27	4:36
62	-	-	-	4:38	4:45	4:49	4:58
62	-	-	-	5:00	5:07	5:11	5:20
62	-	-	-	5:22	5:29	5:33	5:42
62	-	-	-	5:44	5:51	5:55	6:04
62	-	-	-	6:06	6:13	6:17	6:26
62	-	-	-	6:28	6:35	6:39	6:48
62	-	-	-	6:50	6:57	7:01	7:10
62	-	-	-	7:12	7:19	7:23	7:32
62	-	-	-	7:34	7:41	7:45	7:54
62	-	-	-	7:56	8:03	8:07	8:16
62	-	-	-	8:18	8:25	8:29	8:38
62	-	-	-	8:40	8:47	8:51	9:00
62	-	-	-	9:02	9:09	9:13	9:22
62	-	-	-	9:24	9:31	9:35	9:44
62	-	-	-	9:46	9:53	9:57	10:06
62	-	-	-	10:08	10:13	10:16	10:24
62	-	-	-	10:28	10:33	10:36	10:44
62	-	-	-	10:48	10:53	10:56	11:04
62	-	-	-	11:08	11:13	11:16	11:24
62	-	-	-	11:28	11:33	11:36	11:44
62	-	-	-	11:48	11:53	11:56	12:04
After Midnight Service — Servicio después de la medianoche							
62	-	-	-	12:08	12:13	12:16	12:24
62	-	-	-	12:28	12:33	12:36	12:44
62	-	-	-	12:48	12:51	12:53	1:01

62-63

Takoma-Petworth Line

Southbound to Federal Triangle

Saturday Supplemental — Sábados suplementario

Route Number	Takoma Metro	5th & Kennedy Sts. NW	Sherman Circle & Critten-den St. NW	GEORGIA AVE-PET-WORTH Metro	Vermont Ave. & U St. NW (U Street) Metro	13th & K Sts. NW	10th St. & Consti-tution Ave. NW (FEDERAL TRIAN-GLE)
AM Service — Servicio matutino							
63	6:59	7:05	7:08	7:12	7:19	7:26	7:32
63	7:21	7:27	7:30	7:34	7:41	7:48	7:54
63	7:42	7:49	7:53	7:56	8:03	8:10	8:16
63	8:04	8:11	8:15	8:18	8:25	8:32	8:38
63	8:26	8:33	8:37	8:40	8:47	8:54	9:00

On four Federal holidays, Columbus Day, Veterans' Day, Martin L. King Day, and Presidents' Day, Metrobus will run on a Saturday supplemental schedule. On these holidays, the supplemental trips will operate in addition to the regular Saturday trips.

Northbound to Takoma station

Saturday Supplemental — Sábados suplementario

Route Number	10th St. & Consti-tution Ave. NW (Federal Triangle)	13th & K Sts. NW	Vermont Ave. & U St. NW (U Street) Metro	Georgia Ave-Petworth Metro	Sherman Circle & Critten-den St. NW	5th & Kennedy Sts. NW	TAKOMA Metro
PM Service — Servicio vespertino							
63	4:00	4:06	4:13	4:20	4:27	4:31	4:39
63	4:24	4:30	4:37	4:44	4:51	4:55	5:03
63	4:46	4:52	4:59	5:06	5:13	5:17	5:25
63	5:08	5:14	5:21	5:28	5:35	5:39	5:47
63	5:30	5:36	5:43	5:50	5:57	6:01	6:09

On four Federal holidays, Columbus Day, Veterans' Day, Martin L. King Day, and Presidents' Day, Metrobus will run on a Saturday supplemental schedule. On these holidays, the supplemental trips will operate in addition to the regular Saturday trips.

KNOW MORE.
KNOW FIRST. metroAlerts
Sign up today at wmata.com/MetroAlerts

How to use this timetable

- Use the map to find the stops closest to where you will get on and off the bus.
- Select the schedule (Weekday, Saturday, Sunday) for when you will travel. Along the top of the schedule, find the stop at or nearest the point where you will get on the bus. Follow that column down to the time you want to leave.
- Use the same method to find the times the bus is scheduled to arrive at the stop where you will get off the bus.
- If the bus stop is not listed, use the time shown for the bus stop before it as the time to wait at the stop.
- The end-of-the-line or last stop is listed in ALL CAPS on the schedule.

Cómo Usar este Horario

- Use este mapa para localizar las paradas más cercanas a donde se subirá y bajará del autobús.
- Seleccione el horario (Entre semana, sábado, domingo) de cuando viajará. A lo largo de la parte superior del horario, localice la parada o el punto más cercano a la parada en la que se subirá al autobús. Siga esa columna hacia abajo hasta la hora en la que desee salir.
- Utilice el mismo método para localizar las horas en que el autobús está programado para llegar a la parada en donde desea bajarse del autobús.
- Si la parada del autobús no está listada use la hora que se muestra en la parada anterior como la hora de espera en la parada.
- El final de la ruta o la última parada del autobús aparece en letras MAYÚSCULAS en el horario.

English-Español Effective 12-29-13

70

Georgia Ave.-7th St. Line

metrobus

Serves these locations-
Brinda servicio a estas ubicaciones

- Silver Spring station
- Brightwood
- Georgia Ave-Petworth station
- Park View
- Howard University
- Mt Vernon Sq station
- Washington Convention Center
- Gallery Place station
- Archives station

R1/16/14

www.wmata.com
Information Anytime 202-637-7000 TTY 202-638-3780

Washington Metropolitan Area Transit Authority

A District of Columbia, Maryland and Virginia Transit Partnership

70
Georgia Avenue-7th Street Line

For route and schedule information
Call 202-637-7000
www.wmata.com

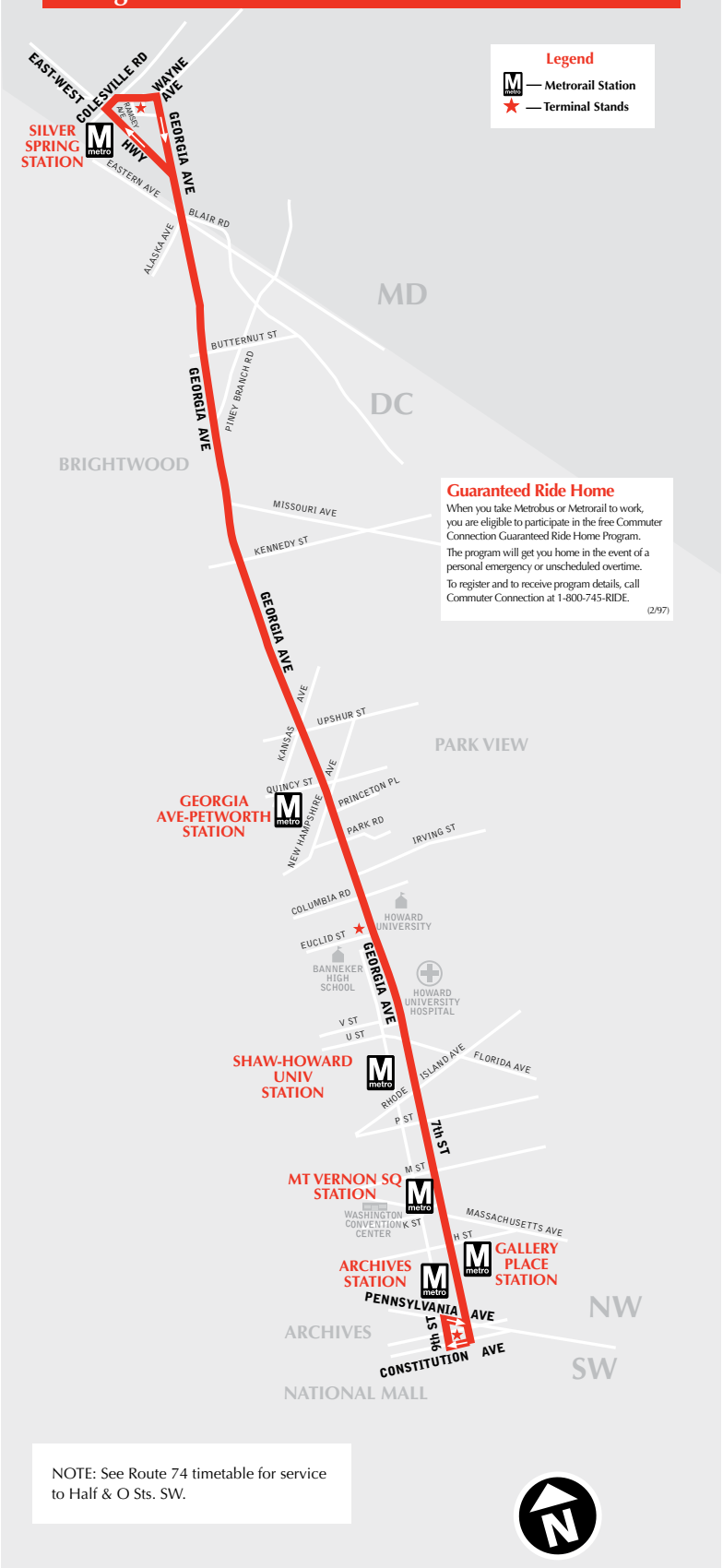

Guaranteed Ride Home

When you take Metrobus or Metrorail to work, you are eligible to participate in the free Commuter Connection Guaranteed Ride Home Program.

The program will get you home in the event of a personal emergency or unscheduled overtime.

To register and to receive program details, call Commuter Connection at 1-800-745-RIDE.

(2/97)

NOTE: See Route 74 timetable for service to Half & O Sts. SW.

WMATA ©2013 For information regarding this map contact <R•A•D•S>.

70

Georgia Ave.-7th St. Line

Southbound To Archives

Monday thru Friday — Lunes a viernes

Route Number	Wayne & Ramsey Aves. (Silver Spring) Metro	Georgia & Eastern Aves. NW (D.C. Line)	Georgia Ave. & Kennedy St. NW	Georgia Ave. & Quincy St. NW (Georgia Ave-Pet-worth) Metro	Georgia Ave. & Irving St. NW	Georgia & Florida Aves. NW	7th & H Sts. NW (Gallery Place) Metro	7th St. & Pa. Ave. NW (Archives) Metro	9th St. & Consti-tution Ave. NW (AR-CHIVES)
AM Service — Servicio matutino									
70	4:00	4:02	4:11	4:18	4:21	4:25	4:31	4:34	4:36
70	4:20	4:22	4:31	4:38	4:41	4:45	4:51	4:54	4:56
70	4:36	4:38	4:47	4:54	4:57	5:01	5:07	5:10	5:12
70	4:46	4:48	4:58	5:05	5:09	5:14	5:21	5:25	5:27
70	5:00	5:02	5:12	5:19	5:23	5:28	5:35	5:39	5:41
70	5:12	5:14	5:24	5:31	5:35	5:40	5:47	5:51	5:53
70	5:24	5:26	5:36	5:43	5:47	5:52	5:59	6:03	6:05
70	5:36	5:38	5:48	5:55	5:59	6:04	6:11	6:15	6:17
70	5:47	5:50	6:01	6:09	6:13	6:18	6:27	6:31	6:33
▼ Managers will schedule buses to depart every 12 minutes until ▼									
PM Service — Servicio vespertino									
70	6:28	6:32	6:46	6:56	7:00	7:07	7:18	7:24	7:26
70	6:43	6:47	7:01	7:11	7:15	7:22	7:33	7:39	7:41
70	7:01	7:05	7:18	7:27	7:31	7:37	7:46	7:51	7:52
70	7:13	7:17	7:30	7:39	7:43	7:49	7:58	8:03	8:04
70	7:25	7:29	7:42	7:51	7:55	8:01	8:10	8:15	8:16
70	7:37	7:41	7:54	8:03	8:07	8:13	8:22	8:27	8:28
70	7:49	7:53	8:06	8:15	8:19	8:25	8:34	8:39	8:40
70	8:01	8:05	8:18	8:27	8:31	8:37	8:46	8:51	8:52
70	8:13	8:17	8:30	8:39	8:43	8:49	8:58	9:03	9:04
70	8:25	8:29	8:42	8:51	8:55	9:01	9:10	9:15	9:16
70	8:37	8:41	8:54	9:03	9:07	9:13	9:22	9:27	9:28
70	8:49	8:53	9:06	9:15	9:19	9:25	9:34	9:39	9:40
70	9:01	9:05	9:18	9:27	9:31	9:37	9:46	9:51	9:52
70	9:13	9:17	9:30	9:39	9:43	9:49	9:58	10:03	10:04
70	9:31	9:35	9:46	9:54	9:57	10:02	10:10	10:14	10:15
70	9:43	9:47	9:58	10:06	10:09	10:14	10:22	10:26	10:27
70	9:55	9:59	10:10	10:18	10:21	10:26	10:34	10:38	10:39
70	10:07	10:11	10:22	10:30	10:33	10:38	10:46	10:50	10:51
70	10:19	10:23	10:34	10:42	10:45	10:50	10:58	11:02	11:03
70	10:31	10:35	10:46	10:54	10:57	11:02	11:10	11:14	11:15
70	10:50	10:53	11:02	11:09	11:12	11:16	11:23	11:26	11:27
70	11:02	11:05	11:14	11:21	11:24	11:28	11:35	11:38	11:39
70	11:14	11:17	11:26	11:33	11:36	11:40	11:47	11:50	11:51
70	11:29	11:32	11:41	11:48	11:51	11:55	12:02	12:05	12:06
70	11:45	11:48	11:57	12:04	12:07	12:11	12:18	12:21	12:22
After Midnight Service — Servicio después de la medianoche									
70	12:01	12:04	12:13	12:20	12:23	12:27	12:34	12:37	12:38
70	12:26	12:28	12:37	12:43	12:45	12:49	12:55	12:58	12:59
70	12:56	12:58	1:07	1:13	1:15	1:19	1:25	1:28	1:29
70	1:26	1:28	1:37	1:43	1:45	1:49	1:55	1:58	1:59
70	1:56	1:58	2:07	2:13	2:15	2:19	2:25	2:28	2:29
70	2:26	2:28	2:37	2:43	2:45	2:49	2:55	2:58	2:59

70

Georgia Ave.-7th St. Line

Northbound To Silver Spring station

Monday thru Friday — Lunes a viernes

Route Number	9th St. & Constitution Ave. NW (Archives)	7th St. & Pa. Ave. NW (Archives) M	7th & H Sts. NW (Gallery Place) M	Georgia & Florida Aves. NW	Georgia Ave. & Irving St. NW	Georgia & New Hampshire Aves. NW (Georgia Ave-Petworth) M	Georgia Ave. & Kennedy St. NW	Georgia Ave. & Blair Rd. NW (D.C. Line)	Wayne & Ramsey Aves. (SILVER SPRING) M
AM Service — Servicio matutino									
70	4:00	4:01	4:04	4:09	4:13	4:16	4:23	4:32	4:35
70	4:20	4:21	4:24	4:29	4:33	4:36	4:43	4:52	4:55
70	4:42	4:43	4:46	4:51	4:55	4:58	5:05	5:14	5:17
70	5:02	5:03	5:07	5:13	5:18	5:22	5:30	5:40	5:45
70	5:18	5:19	5:23	5:29	5:34	5:38	5:46	5:56	6:01
70	5:32	5:33	5:37	5:43	5:48	5:52	6:00	6:10	6:15
70	5:47	5:48	5:52	6:00	6:05	6:09	6:18	6:28	6:34
70	6:00	6:01	6:05	6:13	6:18	6:22	6:31	6:41	6:47
70	6:13	6:14	6:18	6:26	6:31	6:35	6:44	6:54	7:00
70	6:24	6:25	6:29	6:37	6:42	6:46	6:55	7:05	7:11
70	6:39	6:40	6:44	6:53	6:59	7:03	7:12	7:23	7:30
▼ Managers will schedule buses to depart every 12 minutes until ▼									
PM Service — Servicio vespertino									
70	7:22	7:24	7:30	7:40	7:47	7:51	8:01	8:14	8:20
70	7:34	7:36	7:42	7:52	7:59	8:03	8:13	8:26	8:32
70	7:46	7:48	7:54	8:04	8:11	8:15	8:25	8:38	8:44
70	7:58	8:00	8:06	8:16	8:23	8:27	8:37	8:50	8:56
70	8:11	8:13	8:18	8:26	8:33	8:37	8:46	8:58	9:03
70	8:23	8:25	8:30	8:38	8:45	8:49	8:58	9:10	9:15
70	8:35	8:37	8:42	8:50	8:57	9:01	9:10	9:22	9:27
70	8:47	8:49	8:54	9:02	9:09	9:13	9:22	9:34	9:39
70	8:59	9:01	9:06	9:14	9:21	9:25	9:34	9:46	9:51
70	9:10	9:12	9:17	9:25	9:32	9:36	9:45	9:57	10:02
70	9:22	9:24	9:29	9:37	9:43	9:46	9:55	10:07	10:12
70	9:34	9:36	9:41	9:49	9:55	9:58	10:07	10:19	10:24
70	9:46	9:48	9:53	10:01	10:07	10:10	10:19	10:31	10:36
70	9:58	10:00	10:05	10:13	10:19	10:22	10:31	10:43	10:48
70	10:10	10:12	10:17	10:25	10:31	10:34	10:43	10:55	11:00
70	10:22	10:24	10:29	10:36	10:42	10:45	10:53	11:04	11:09
70	10:34	10:36	10:41	10:48	10:54	10:57	11:05	11:16	11:21
70	10:46	10:48	10:53	11:00	11:06	11:09	11:17	11:28	11:33
70	10:58	11:00	11:05	11:12	11:18	11:21	11:29	11:40	11:45
70	11:10	11:12	11:17	11:24	11:30	11:33	11:41	11:52	11:57
70	11:22	11:24	11:29	11:36	11:42	11:45	11:53	12:04	12:09
70	11:34	11:36	11:41	11:47	11:52	11:55	12:03	12:12	12:16
70	11:46	11:48	11:53	11:59	12:04	12:07	12:15	12:24	12:28
70	11:58	12:00	12:05	12:11	12:16	12:19	12:27	12:36	12:40
After Midnight Service — Servicio después de la medianoche									
70	12:13	12:15	12:20	12:26	12:31	12:34	12:42	12:51	12:55
70	12:28	12:30	12:34	12:39	12:44	12:47	12:54	1:02	1:05
70	12:44	12:46	12:50	12:55	1:00	1:03	1:10	1:18	1:21
70	1:03	1:05	1:09	1:14	1:19	1:22	1:29	1:37	1:40
70	1:33	1:35	1:39	1:44	1:49	1:52	1:59	2:07	2:10
70	2:03	2:05	2:09	2:14	2:19	2:22	2:29	2:37	2:40
70	2:33	2:35	2:39	2:44	2:49	2:52	2:59	3:07	3:10
70	3:03	3:05	3:09	3:14	3:19	3:22	3:29	3:37	3:40

KNOW MORE.
KNOW FIRST. metroAlerts
Sign up today at wmata.com/MetroAlerts

70

Georgia Ave.-7th St. Line

Southbound To Archives

Saturday — En sábados

Route Number	Wayne & Ramsey Aves. (Silver Spring)	Georgia & Eastern Aves. NW (D.C. Line)	Georgia Ave. & Kennedy St. NW	Georgia Ave. & Quincy St. NW (Georgia Ave-Pet-worth)	Georgia Ave. & Irving St. NW	Georgia & Florida Aves. NW	7th & H Sts. NW (Gallery Place)	7th St. & Pa. Ave. NW (Archives)	9th St. & Consti-tution Ave. NW (AR-CHIVES)
AM Service — Servicio matutino									
70	4:02	4:06	4:14	4:20	4:23	4:27	4:34	4:38	4:41
70	4:30	4:34	4:42	4:48	4:51	4:55	5:02	5:06	5:09
70	4:50	4:54	5:02	5:08	5:11	5:15	5:22	5:26	5:29
70	5:10	5:14	5:22	5:28	5:31	5:35	5:42	5:46	5:49
70	5:25	5:29	5:37	5:43	5:46	5:50	5:57	6:01	6:04
70	5:40	5:44	5:52	5:58	6:01	6:05	6:12	6:16	6:19
70	5:55	5:59	6:09	6:16	6:21	6:27	6:36	6:39	6:42
70	6:10	6:14	6:24	6:31	6:36	6:42	6:51	6:54	6:57
70	6:25	6:29	6:39	6:46	6:51	6:57	7:06	7:09	7:12
70	6:40	6:44	6:54	7:01	7:06	7:12	7:21	7:24	7:27
70	6:55	6:59	7:09	7:16	7:21	7:27	7:36	7:39	7:42
70	7:10	7:14	7:24	7:31	7:36	7:42	7:51	7:54	7:57
70	7:25	7:29	7:39	7:46	7:51	7:57	8:06	8:09	8:12
70	7:40	7:44	7:54	8:01	8:06	8:12	8:21	8:24	8:27
70	7:55	7:59	8:09	8:16	8:21	8:27	8:36	8:39	8:42
70	8:10	8:14	8:24	8:31	8:36	8:42	8:51	8:54	8:57
70	8:25	8:29	8:39	8:46	8:51	8:57	9:06	9:09	9:12
70	8:40	8:45	8:56	9:04	9:09	9:15	9:25	9:29	9:32
70	8:55	9:00	9:11	9:19	9:24	9:30	9:40	9:44	9:47
70	9:10	9:15	9:26	9:34	9:39	9:45	9:55	9:59	10:02
70	9:25	9:30	9:41	9:49	9:54	10:00	10:10	10:14	10:17
70	9:40	9:45	9:56	10:04	10:09	10:15	10:25	10:29	10:32
70	9:55	10:00	10:11	10:19	10:24	10:30	10:40	10:44	10:47
70	10:09	10:14	10:27	10:36	10:41	10:47	10:58	11:02	11:06
70	10:24	10:29	10:42	10:51	10:56	11:02	11:13	11:17	11:21
70	10:38	10:43	10:56	11:05	11:10	11:16	11:27	11:31	11:35
70	10:53	10:58	11:11	11:20	11:25	11:31	11:42	11:46	11:50
70	11:07	11:12	11:25	11:34	11:39	11:45	11:56	12:00	12:04
70	11:22	11:28	11:42	11:51	11:56	12:03	12:15	12:19	12:23
70	11:36	11:42	11:56	12:05	12:10	12:17	12:29	12:33	12:37
70	11:51	11:57	12:11	12:20	12:25	12:32	12:44	12:48	12:52

On four Federal holidays, Columbus Day, Veterans' Day, Martin L. King Day, and Presidents' Day, Metrobus will run on a Saturday supplemental schedule. On these holidays, all Saturday trips will operate.

70

Georgia Ave.-7th St. Line

Southbound To Archives

Saturday — En sábados

Route Number	Wayne & Ramsey Aves. (Silver Spring)	Georgia & Eastern Aves. NW (D.C. Line)	Georgia Ave. & Kennedy St. NW	Georgia Ave. & Quincy St. NW (Georgia Ave-Pet-worth)	Georgia Ave. & Irving St. NW	Georgia & Florida Aves. NW	7th & H Sts. NW (Gallery Place)	7th St. & Pa. Ave. NW (Archives)	9th St. & Consti-tution Ave. NW (AR-CHIVES)
PM Service — Servicio vespertino									
70	12:05	12:11	12:25	12:34	12:39	12:46	12:58	1:02	1:06
70	12:20	12:26	12:40	12:49	12:54	1:01	1:13	1:17	1:21
70	12:34	12:40	12:54	1:03	1:08	1:15	1:27	1:31	1:35
70	12:49	12:55	1:09	1:18	1:23	1:30	1:42	1:46	1:50
70	1:03	1:09	1:23	1:32	1:37	1:44	1:56	2:00	2:04
70	1:18	1:24	1:38	1:47	1:52	1:59	2:11	2:15	2:19
70	1:32	1:38	1:52	2:01	2:06	2:13	2:25	2:29	2:33
70	1:47	1:53	2:07	2:16	2:21	2:28	2:40	2:44	2:48
70	2:01	2:07	2:21	2:30	2:35	2:42	2:54	2:58	3:02
70	2:16	2:22	2:36	2:45	2:50	2:57	3:09	3:13	3:17
70	2:30	2:36	2:50	2:59	3:04	3:11	3:23	3:27	3:31
70	2:45	2:51	3:05	3:14	3:19	3:26	3:38	3:42	3:46
70	2:59	3:05	3:19	3:28	3:33	3:40	3:52	3:56	4:00
70	3:14	3:20	3:34	3:43	3:48	3:55	4:07	4:11	4:15
70	3:28	3:34	3:48	3:57	4:02	4:09	4:21	4:25	4:29
70	3:43	3:49	4:03	4:12	4:17	4:24	4:36	4:40	4:44
70	3:58	4:04	4:18	4:27	4:32	4:39	4:51	4:55	4:59
70	4:13	4:19	4:33	4:42	4:47	4:54	5:06	5:10	5:14
70	4:28	4:34	4:48	4:57	5:02	5:09	5:21	5:25	5:29
70	4:43	4:49	5:02	5:11	5:16	5:22	5:34	5:40	5:44
70	4:58	5:04	5:17	5:26	5:31	5:37	5:49	5:55	5:59
70	5:13	5:19	5:32	5:41	5:46	5:52	6:04	6:10	6:14
70	5:28	5:34	5:47	5:56	6:01	6:07	6:19	6:25	6:29
70	5:46	5:52	6:05	6:14	6:19	6:25	6:37	6:43	6:47
70	6:01	6:07	6:20	6:29	6:34	6:40	6:52	6:58	7:02
70	6:16	6:22	6:35	6:44	6:49	6:55	7:07	7:13	7:17
70	6:31	6:37	6:50	6:59	7:04	7:10	7:22	7:28	7:32
70	6:45	6:51	7:04	7:13	7:18	7:24	7:36	7:42	7:46
70	7:00	7:06	7:19	7:28	7:33	7:39	7:51	7:57	8:01
70	7:15	7:21	7:34	7:43	7:48	7:54	8:06	8:12	8:16
70	7:30	7:36	7:49	7:58	8:03	8:09	8:21	8:27	8:31
70	7:45	7:51	8:04	8:13	8:18	8:24	8:36	8:42	8:46
70	8:00	8:06	8:19	8:28	8:33	8:39	8:51	8:57	9:01
70	8:15	8:21	8:34	8:43	8:48	8:54	9:06	9:12	9:16
70	8:30	8:36	8:49	8:58	9:03	9:09	9:21	9:27	9:31
70	8:49	8:55	9:05	9:13	9:18	9:24	9:33	9:38	9:42
70	9:09	9:15	9:25	9:33	9:38	9:44	9:53	9:58	10:02
70	9:25	9:31	9:41	9:49	9:54	10:00	10:09	10:14	10:18
70	9:41	9:47	9:57	10:05	10:10	10:16	10:25	10:30	10:34
70	9:56	10:02	10:12	10:20	10:25	10:31	10:40	10:45	10:49
70	10:11	10:17	10:27	10:35	10:40	10:46	10:55	11:00	11:04
70	10:26	10:32	10:42	10:50	10:55	11:01	11:10	11:15	11:19
70	10:43	10:47	10:57	11:05	11:10	11:15	11:25	11:29	11:32
70	10:58	11:02	11:12	11:20	11:25	11:30	11:40	11:44	11:47
70	11:13	11:17	11:27	11:35	11:40	11:45	11:55	11:59	12:02
70	11:28	11:32	11:42	11:50	11:55	12:00	12:10	12:14	12:17
70	11:43	11:47	11:57	12:05	12:10	12:15	12:25	12:29	12:32
70	11:58	12:02	12:12	12:20	12:25	12:30	12:40	12:44	12:47
After Midnight Service — Servicio después de la medianoche									
70	12:13	12:17	12:27	12:35	12:40	12:45	12:55	12:59	1:02
70	12:55	12:59	1:07	1:12	1:16	1:20	1:26	1:29	1:32
70	1:25	1:29	1:37	1:42	1:46	1:50	1:56	1:59	2:02
70	1:55	1:59	2:07	2:12	2:16	2:20	2:26	2:29	2:32
70	2:25	2:29	2:37	2:42	2:46	2:50	2:56	2:59	3:02

On four Federal holidays, Columbus Day, Veterans' Day, Martin L. King Day, and Presidents' Day, Metrobus will run on a Saturday supplemental schedule. On these holidays, all Saturday trips will operate.

70

Georgia Ave.-7th St. Line

Northbound To Silver Spring station

Saturday — En sábados

Route Number	9th St. & Constitution Ave. NW (Archives)	7th St. & Pa. Ave. NW (Archives)	7th & H Sts. NW (Gallery Place)	Georgia & Florida Aves. NW	Georgia Ave. & Irving St. NW	Georgia & New Hampshire Aves. NW (Georgia Ave-Petworth)	Georgia Ave. & Kennedy St. NW	Georgia Ave. & Blair Rd. NW (D.C. Line)	Wayne & Ramsey Aves. (SILVER SPRING)
AM Service — Servicio matutino									
70	4:20	4:22	4:24	4:30	4:34	4:37	4:44	4:55	5:01
70	4:50	4:52	4:54	5:00	5:04	5:07	5:14	5:25	5:31
70	5:15	5:17	5:20	5:27	5:32	5:36	5:45	5:56	6:03
70	5:40	5:42	5:45	5:52	5:57	6:01	6:10	6:21	6:28
70	5:58	6:00	6:03	6:10	6:15	6:19	6:28	6:39	6:46
70	6:13	6:15	6:18	6:25	6:30	6:34	6:43	6:54	7:01
70	6:28	6:30	6:33	6:40	6:45	6:49	6:58	7:09	7:16
70	6:43	6:45	6:48	6:55	7:00	7:04	7:13	7:24	7:31
70	6:58	7:00	7:03	7:10	7:15	7:19	7:28	7:39	7:46
70	7:10	7:12	7:15	7:23	7:29	7:33	7:43	7:55	8:02
70	7:22	7:24	7:27	7:35	7:41	7:45	7:55	8:07	8:14
70	7:37	7:39	7:42	7:50	7:56	8:00	8:10	8:22	8:29
70	7:52	7:54	7:57	8:05	8:11	8:15	8:25	8:37	8:44
70	8:07	8:09	8:12	8:20	8:26	8:30	8:40	8:52	8:59
70	8:22	8:24	8:27	8:35	8:41	8:45	8:55	9:07	9:14
70	8:36	8:38	8:41	8:50	8:56	9:01	9:11	9:25	9:32
70	8:51	8:53	8:56	9:05	9:11	9:16	9:26	9:40	9:47
70	9:05	9:07	9:10	9:19	9:25	9:30	9:40	9:54	10:01
70	9:20	9:22	9:25	9:34	9:40	9:45	9:55	10:09	10:16
70	9:34	9:36	9:39	9:48	9:54	9:59	10:09	10:23	10:30
70	9:48	9:50	9:53	10:02	10:08	10:13	10:23	10:37	10:44
70	10:02	10:04	10:07	10:16	10:22	10:27	10:37	10:51	10:58
70	10:16	10:18	10:21	10:30	10:36	10:41	10:51	11:05	11:12
70	10:30	10:32	10:35	10:44	10:50	10:55	11:05	11:19	11:26
70	10:44	10:46	10:49	10:58	11:04	11:09	11:19	11:33	11:40
70	10:56	10:58	11:02	11:12	11:18	11:23	11:34	11:49	11:57
70	11:08	11:10	11:14	11:24	11:30	11:35	11:46	12:01	12:09
70	11:22	11:24	11:28	11:38	11:44	11:49	12:00	12:15	12:23
70	11:36	11:38	11:42	11:52	11:58	12:03	12:14	12:29	12:37
70	11:50	11:52	11:56	12:06	12:12	12:17	12:28	12:43	12:51

On four Federal holidays, Columbus Day, Veterans' Day, Martin L. King Day, and Presidents' Day, Metrobus will run on a Saturday supplemental schedule. On these holidays, all Saturday trips will operate.

70

Georgia Ave.-7th St. Line

Northbound To Silver Spring station

Saturday — En sábados

Route Number	9th St. & Constitution Ave. NW (Archives)	7th St. & Pa. Ave. NW (Archives)	7th & H Sts. NW (Gallery Place)	Georgia & Florida Aves. NW	Georgia Ave. & Irving St. NW	Georgia & New Hampshire Aves. NW (Georgia Ave-Petworth)	Georgia Ave. & Kennedy St. NW	Georgia Ave. & Blair Rd. NW (D.C. Line)	Wayne & Ramsey Aves. (SILVER SPRING)
PM Service — Servicio vespertino									
70	12:04	12:06	12:10	12:20	12:26	12:31	12:42	12:57	1:05
70	12:19	12:21	12:25	12:35	12:41	12:46	12:57	1:12	1:20
70	12:34	12:36	12:40	12:50	12:56	1:01	1:12	1:27	1:35
70	12:48	12:50	12:54	1:04	1:10	1:15	1:26	1:41	1:49
70	1:03	1:05	1:09	1:19	1:25	1:30	1:41	1:56	2:04
70	1:17	1:19	1:23	1:33	1:39	1:44	1:55	2:10	2:18
70	1:32	1:34	1:38	1:48	1:54	1:59	2:10	2:25	2:33
70	1:46	1:48	1:52	2:02	2:08	2:13	2:24	2:39	2:47
70	2:01	2:03	2:07	2:17	2:23	2:28	2:39	2:54	3:02
70	2:15	2:17	2:21	2:31	2:37	2:42	2:53	3:08	3:16
70	2:30	2:32	2:36	2:46	2:52	2:57	3:08	3:23	3:31
70	2:44	2:46	2:50	3:00	3:06	3:11	3:22	3:37	3:45
70	2:59	3:01	3:05	3:15	3:21	3:26	3:37	3:52	4:00
70	3:13	3:15	3:19	3:29	3:35	3:40	3:51	4:06	4:14
70	3:28	3:30	3:34	3:44	3:50	3:55	4:06	4:21	4:29
70	3:42	3:44	3:48	3:58	4:04	4:09	4:20	4:35	4:43
70	3:57	3:59	4:03	4:13	4:19	4:24	4:35	4:50	4:58
70	4:11	4:13	4:17	4:27	4:33	4:38	4:49	5:04	5:12
70	4:26	4:28	4:32	4:42	4:48	4:53	5:04	5:19	5:27
70	4:40	4:42	4:46	4:56	5:02	5:07	5:18	5:33	5:41
70	4:55	4:57	5:01	5:11	5:17	5:22	5:33	5:48	5:56
70	5:09	5:11	5:15	5:25	5:31	5:36	5:47	6:02	6:10
70	5:24	5:26	5:30	5:40	5:46	5:51	6:02	6:17	6:25
70	5:38	5:40	5:44	5:54	6:00	6:05	6:16	6:31	6:39
70	5:53	5:55	5:59	6:09	6:15	6:20	6:31	6:46	6:54
70	6:08	6:10	6:14	6:24	6:30	6:35	6:46	7:01	7:09
70	6:23	6:24	6:28	6:39	6:46	6:50	7:01	7:15	7:23
70	6:38	6:39	6:43	6:54	7:01	7:05	7:16	7:30	7:38
70	6:53	6:54	6:58	7:09	7:16	7:20	7:31	7:45	7:53
70	7:08	7:09	7:13	7:24	7:31	7:35	7:46	8:00	8:08
70	7:23	7:24	7:28	7:39	7:46	7:50	8:01	8:15	8:23
70	7:38	7:39	7:43	7:54	8:01	8:05	8:16	8:30	8:38
70	7:53	7:54	7:58	8:09	8:16	8:20	8:31	8:45	8:53
70	8:08	8:09	8:13	8:24	8:31	8:35	8:46	9:00	9:08
70	8:23	8:25	8:28	8:38	8:44	8:48	8:58	9:11	9:19
70	8:38	8:40	8:43	8:53	8:59	9:03	9:13	9:26	9:34
70	8:53	8:55	8:58	9:08	9:14	9:18	9:28	9:41	9:49
70	9:08	9:10	9:13	9:23	9:29	9:33	9:43	9:56	10:04
70	9:23	9:25	9:28	9:38	9:44	9:48	9:58	10:11	10:19
70	9:38	9:40	9:43	9:53	9:59	10:03	10:13	10:26	10:34
70	9:56	9:57	10:00	10:09	10:14	10:18	10:26	10:37	10:44
70	10:11	10:12	10:15	10:24	10:29	10:33	10:41	10:52	10:59
70	10:26	10:27	10:30	10:39	10:44	10:48	10:56	11:07	11:14
70	10:41	10:42	10:45	10:54	10:59	11:03	11:11	11:22	11:29
70	10:56	10:57	11:00	11:09	11:14	11:18	11:26	11:37	11:44
70	11:11	11:12	11:15	11:24	11:29	11:33	11:41	11:52	11:59
70	11:26	11:27	11:30	11:39	11:44	11:48	11:56	12:07	12:14
70	11:41	11:42	11:45	11:54	11:59	12:03	12:11	12:22	12:29
70	11:56	11:57	12:00	12:09	12:14	12:18	12:26	12:37	12:44
After Midnight Service — Servicio después de la medianoche									
70	12:11	12:12	12:15	12:24	12:29	12:33	12:41	12:52	12:59
70	12:26	12:27	12:30	12:39	12:44	12:48	12:56	1:07	1:14
70	12:41	12:42	12:45	12:54	12:59	1:03	1:11	1:22	1:29
70	12:56	12:57	1:00	1:09	1:14	1:18	1:26	1:37	1:44
70	1:10	1:11	1:14	1:23	1:28	1:32	1:40	1:51	1:58
70	1:40	1:41	1:44	1:53	1:58	2:02	2:10	2:21	2:28
70	2:10	2:11	2:14	2:23	2:28	2:32	2:40	2:51	2:58
70	2:40	2:41	2:44	2:53	2:58	3:02	3:10	3:21	3:28
70	3:10	3:11	3:14	3:23	3:28	3:32	3:40	3:51	3:58

On four Federal holidays, Columbus Day, Veterans' Day, Martin L. King Day, and Presidents' Day, Metrobus will run on a Saturday supplemental schedule. On these holidays, all Saturday trips will operate.

70

Georgia Ave.-7th St. Line

Southbound To Archives

Sunday — En domingo

Route Number	Wayne & Ramsey Aves. (Silver Spring) Metro	Georgia & Eastern Aves. NW (D.C. Line)	Georgia Ave. & Kennedy St. NW	Georgia Ave. & Quincy St. NW (Georgia Ave-Petworth) Metro	Georgia Ave. & Irving St. NW	Georgia & Florida Aves. NW	7th & H Sts. NW (Gallery Place) Metro	7th St. & Pa. Ave NW (Archives) Metro	9th St. & Constitution Ave. NW (ARCHIVES)
AM Service — Servicio matutino									
70	4:10	4:15	4:24	4:30	4:33	4:37	4:44	4:48	4:51
70	4:40	4:45	4:54	5:00	5:03	5:07	5:14	5:18	5:21
70	5:15	5:21	5:30	5:38	5:42	5:47	5:55	5:59	6:02
70	5:45	5:51	6:00	6:08	6:12	6:17	6:25	6:29	6:32
70	6:10	6:16	6:25	6:33	6:37	6:42	6:50	6:54	6:57
70	6:25	6:31	6:40	6:48	6:52	6:57	7:05	7:09	7:12
70	6:40	6:46	6:55	7:03	7:07	7:12	7:20	7:24	7:27
70	6:55	7:01	7:10	7:18	7:22	7:27	7:35	7:39	7:42
70	7:10	7:16	7:25	7:33	7:37	7:42	7:50	7:54	7:57
70	7:25	7:31	7:40	7:48	7:52	7:57	8:05	8:09	8:12
70	7:40	7:46	7:55	8:03	8:07	8:12	8:20	8:24	8:27
70	7:55	8:01	8:10	8:18	8:22	8:27	8:35	8:39	8:42
70	8:10	8:17	8:28	8:37	8:42	8:48	8:58	9:02	9:05
70	8:25	8:32	8:43	8:52	8:57	9:03	9:13	9:17	9:20
70	8:40	8:47	8:58	9:07	9:12	9:18	9:28	9:32	9:35
70	8:55	9:02	9:13	9:22	9:27	9:33	9:43	9:47	9:50
70	9:10	9:17	9:28	9:37	9:42	9:48	9:58	10:02	10:05
70	9:25	9:32	9:43	9:52	9:57	10:03	10:13	10:17	10:20
70	9:40	9:47	9:58	10:07	10:12	10:18	10:28	10:32	10:35
70	9:55	10:02	10:13	10:22	10:27	10:33	10:43	10:47	10:50
70	10:11	10:18	10:29	10:38	10:43	10:49	10:59	11:03	11:06
70	10:26	10:33	10:44	10:53	10:58	11:04	11:14	11:18	11:21
70	10:42	10:49	11:00	11:09	11:14	11:20	11:30	11:34	11:37
70	10:57	11:04	11:15	11:24	11:29	11:35	11:45	11:49	11:52
70	11:13	11:20	11:31	11:40	11:45	11:51	12:01	12:05	12:08
70	11:28	11:35	11:46	11:55	12:00	12:06	12:16	12:20	12:23
70	11:44	11:51	12:02	12:11	12:16	12:22	12:32	12:36	12:39
70	11:59	12:06	12:17	12:26	12:31	12:37	12:47	12:51	12:54

70

Georgia Ave.-7th St. Line

Southbound To Archives

Sunday — En domingo

Route Number	Wayne & Ramsey Aves. (Silver Spring) Metro	Georgia & Eastern Aves. NW (D.C. Line)	Georgia Ave. & Kennedy St. NW	Georgia Ave. & Quincy St. NW (Georgia Ave-Petworth) Metro	Georgia Ave. & Irving St. NW	Georgia & Florida Aves. NW	7th & H Sts. NW (Gallery Place) Metro	7th St. & Pa. Ave NW (Archives) Metro	9th St. & Constitution Ave. NW (ARCHIVES)
PM Service — Servicio vespertino									
70	12:15	12:22	12:33	12:42	12:47	12:53	1:03	1:07	1:10
70	12:30	12:37	12:48	12:57	1:02	1:08	1:18	1:22	1:25
70	12:46	12:53	1:04	1:13	1:18	1:24	1:34	1:38	1:41
70	1:01	1:08	1:19	1:28	1:33	1:39	1:49	1:53	1:56
70	1:17	1:24	1:35	1:44	1:49	1:55	2:05	2:09	2:12
70	1:32	1:39	1:50	1:59	2:04	2:10	2:20	2:24	2:27
70	1:48	1:55	2:06	2:15	2:20	2:26	2:36	2:40	2:43
70	2:03	2:10	2:21	2:30	2:35	2:41	2:51	2:55	2:58
70	2:19	2:26	2:37	2:46	2:51	2:57	3:07	3:11	3:14
70	2:34	2:41	2:52	3:01	3:06	3:12	3:22	3:26	3:29
70	2:50	2:57	3:08	3:17	3:22	3:28	3:38	3:42	3:45
70	3:05	3:12	3:23	3:32	3:37	3:43	3:53	3:57	4:00
70	3:21	3:28	3:39	3:48	3:53	3:59	4:09	4:13	4:16
70	3:36	3:43	3:54	4:03	4:08	4:14	4:24	4:28	4:31
70	3:52	3:59	4:10	4:19	4:24	4:30	4:40	4:44	4:47
70	4:10	4:17	4:28	4:36	4:40	4:46	4:55	4:59	5:02
70	4:25	4:32	4:43	4:51	4:55	5:01	5:10	5:14	5:17
70	4:40	4:47	4:58	5:06	5:10	5:16	5:25	5:29	5:32
70	4:55	5:02	5:13	5:21	5:25	5:31	5:40	5:44	5:47
70	5:10	5:17	5:28	5:36	5:40	5:46	5:55	5:59	6:02
70	5:25	5:32	5:43	5:51	5:55	6:01	6:10	6:14	6:17
70	5:40	5:47	5:58	6:06	6:10	6:16	6:25	6:29	6:32
70	5:55	6:02	6:13	6:21	6:25	6:31	6:40	6:44	6:47
70	6:10	6:17	6:28	6:36	6:40	6:46	6:55	6:59	7:02
70	6:25	6:32	6:43	6:51	6:55	7:01	7:10	7:14	7:17
70	6:40	6:47	6:58	7:06	7:10	7:16	7:25	7:29	7:32
70	6:55	7:02	7:13	7:21	7:25	7:31	7:40	7:44	7:47
70	7:10	7:17	7:28	7:36	7:40	7:46	7:55	7:59	8:02
70	7:25	7:32	7:43	7:51	7:55	8:01	8:10	8:14	8:17
70	7:40	7:47	7:58	8:06	8:10	8:16	8:25	8:29	8:32
70	7:55	8:02	8:13	8:21	8:25	8:31	8:40	8:44	8:47
70	8:10	8:17	8:28	8:36	8:40	8:46	8:55	8:59	9:02
70	8:25	8:32	8:43	8:51	8:55	9:01	9:10	9:14	9:17
70	8:40	8:47	8:58	9:06	9:10	9:16	9:25	9:29	9:32
70	8:55	9:02	9:13	9:21	9:25	9:31	9:40	9:44	9:47
70	9:10	9:17	9:28	9:36	9:40	9:46	9:55	9:59	10:02
70	9:25	9:32	9:43	9:51	9:55	10:01	10:10	10:14	10:17
70	9:40	9:47	9:58	10:06	10:10	10:16	10:25	10:29	10:32
70	9:55	10:02	10:13	10:21	10:25	10:31	10:40	10:44	10:47
70	10:10	10:17	10:28	10:36	10:40	10:46	10:55	10:59	11:02
70	10:33	10:39	10:49	10:56	11:00	11:05	11:13	11:17	11:19
70	10:53	10:59	11:09	11:16	11:20	11:25	11:33	11:37	11:39
70	11:23	11:29	11:39	11:46	11:50	11:55	12:03	12:07	12:09
70	11:53	11:59	12:09	12:16	12:20	12:25	12:33	12:37	12:39
After Midnight Service — Servicio después de la medianoche									
70	12:30	12:36	12:45	12:51	12:55	12:59	1:06	1:09	1:11
70	1:00	1:06	1:15	1:21	1:25	1:29	1:36	1:39	1:41
70	1:30	1:36	1:45	1:51	1:55	1:59	2:06	2:09	2:11

70

Georgia Ave.-7th St. Line

Northbound To Silver Spring station

Sunday — En domingo

Route Number	9th St. & Constitution Ave. NW (Archives)	7th St. & Pa. Ave NW (Archives) M metro	7th & H Sts. NW (Gallery Place) M metro	Georgia & Florida Aves. NW	Georgia Ave. & Irving St. NW	Georgia & New Hampshire Aves. NW (Georgia Ave-Petworth) M metro	Georgia Ave. & Kennedy St. NW	Georgia Ave. & Blair Rd. NW (D.C. Line)	Wayne & Ramsey Aves. (SILVER SPRING) M metro
AM Service — Servicio matutino									
70	4:27	4:29	4:32	4:39	4:44	4:47	4:54	5:04	5:09
70	4:57	4:59	5:02	5:09	5:14	5:17	5:24	5:34	5:39
70	5:27	5:29	5:32	5:40	5:45	5:49	5:57	6:08	6:13
70	5:47	5:49	5:52	6:00	6:05	6:09	6:17	6:28	6:33
70	6:10	6:12	6:15	6:23	6:28	6:32	6:40	6:51	6:56
70	6:40	6:42	6:45	6:53	6:58	7:02	7:10	7:21	7:26
70	7:10	7:12	7:15	7:23	7:29	7:33	7:42	7:53	7:59
70	7:25	7:27	7:30	7:38	7:44	7:48	7:57	8:08	8:14
70	7:40	7:42	7:45	7:53	7:59	8:03	8:12	8:23	8:29
70	7:55	7:57	8:00	8:08	8:14	8:18	8:27	8:38	8:44
70	8:10	8:12	8:15	8:23	8:29	8:33	8:42	8:53	8:59
70	8:25	8:27	8:30	8:38	8:44	8:48	8:57	9:08	9:14
70	8:40	8:42	8:45	8:53	8:59	9:03	9:12	9:23	9:29
70	8:55	8:57	9:00	9:08	9:14	9:18	9:27	9:38	9:44
70	9:11	9:13	9:16	9:25	9:31	9:36	9:45	9:57	10:04
70	9:27	9:29	9:32	9:41	9:47	9:52	10:01	10:13	10:20
70	9:42	9:44	9:47	9:56	10:02	10:07	10:16	10:28	10:35
70	9:57	9:59	10:02	10:11	10:17	10:22	10:31	10:43	10:50
70	10:12	10:14	10:17	10:26	10:32	10:37	10:46	10:58	11:05
70	10:27	10:29	10:32	10:41	10:47	10:52	11:01	11:13	11:20
70	10:42	10:44	10:47	10:56	11:02	11:07	11:16	11:28	11:35
70	10:57	10:59	11:02	11:11	11:17	11:22	11:31	11:43	11:50
70	11:13	11:15	11:18	11:27	11:33	11:38	11:47	11:59	12:06
70	11:28	11:30	11:33	11:42	11:48	11:53	12:02	12:14	12:21
70	11:44	11:46	11:49	11:58	12:04	12:09	12:18	12:30	12:37
70	11:59	12:01	12:04	12:13	12:19	12:24	12:33	12:45	12:52

70

Georgia Ave.-7th St. Line

Northbound To Silver Spring station

Sunday — En domingo

Route Number	9th St. & Constitution Ave. NW (Archives)	7th St. & Pa. Ave NW (Archives) Metro	7th & H Sts. NW (Gallery Place) Metro	Georgia & Florida Aves. NW	Georgia Ave. & Irving St. NW	Georgia & New Hampshire Aves. NW (Georgia Ave-Petworth) Metro	Georgia Ave. & Kennedy St. NW	Georgia Ave. & Blair Rd. NW (D.C. Line)	Wayne & Ramsey Aves. (SILVER SPRING) Metro
PM Service — Servicio vespertino									
70	12:15	12:17	12:20	12:29	12:35	12:40	12:49	1:01	1:08
70	12:30	12:32	12:35	12:44	12:50	12:55	1:04	1:16	1:23
70	12:46	12:48	12:51	1:00	1:06	1:11	1:20	1:32	1:39
70	1:01	1:03	1:06	1:15	1:21	1:26	1:35	1:47	1:54
70	1:17	1:19	1:22	1:31	1:37	1:42	1:51	2:03	2:10
70	1:32	1:34	1:37	1:46	1:52	1:57	2:06	2:18	2:25
70	1:48	1:50	1:53	2:02	2:08	2:13	2:22	2:34	2:41
70	2:03	2:05	2:08	2:17	2:23	2:28	2:37	2:49	2:56
70	2:19	2:21	2:24	2:33	2:39	2:44	2:53	3:05	3:12
70	2:34	2:36	2:39	2:48	2:54	2:59	3:08	3:20	3:27
70	2:50	2:52	2:55	3:04	3:10	3:15	3:24	3:36	3:43
70	3:05	3:07	3:10	3:19	3:25	3:30	3:39	3:51	3:58
70	3:21	3:23	3:26	3:35	3:41	3:46	3:55	4:07	4:14
70	3:36	3:38	3:41	3:50	3:56	4:01	4:10	4:22	4:29
70	3:52	3:54	3:57	4:06	4:12	4:17	4:26	4:38	4:45
70	4:07	4:09	4:12	4:21	4:27	4:32	4:41	4:53	5:00
70	4:23	4:25	4:28	4:37	4:43	4:48	4:57	5:09	5:16
70	4:38	4:40	4:43	4:52	4:58	5:03	5:12	5:24	5:31
70	4:54	4:56	4:59	5:08	5:14	5:19	5:28	5:40	5:47
70	5:09	5:11	5:14	5:23	5:29	5:34	5:43	5:55	6:02
70	5:24	5:26	5:29	5:38	5:44	5:49	5:58	6:10	6:17
70	5:39	5:41	5:44	5:53	5:59	6:04	6:13	6:25	6:32
70	5:54	5:56	5:59	6:08	6:14	6:19	6:28	6:40	6:47
70	6:09	6:11	6:14	6:23	6:29	6:34	6:43	6:55	7:02
70	6:24	6:26	6:29	6:38	6:44	6:49	6:58	7:10	7:17
70	6:39	6:41	6:44	6:53	6:59	7:04	7:13	7:25	7:32
70	6:54	6:56	6:59	7:07	7:13	7:17	7:25	7:36	7:41
70	7:09	7:11	7:14	7:22	7:28	7:32	7:40	7:51	7:56
70	7:24	7:26	7:29	7:37	7:43	7:47	7:55	8:06	8:11
70	7:39	7:41	7:44	7:52	7:58	8:02	8:10	8:21	8:26
70	7:54	7:56	7:59	8:07	8:13	8:17	8:25	8:36	8:41
70	8:09	8:11	8:14	8:22	8:28	8:32	8:40	8:51	8:56
70	8:24	8:26	8:29	8:37	8:43	8:47	8:55	9:06	9:11
70	8:39	8:41	8:44	8:52	8:58	9:02	9:10	9:21	9:26
70	8:54	8:56	8:59	9:07	9:13	9:17	9:25	9:36	9:41
70	9:09	9:11	9:14	9:22	9:28	9:32	9:40	9:51	9:56
70	9:24	9:26	9:29	9:37	9:43	9:47	9:55	10:06	10:11
70	9:39	9:41	9:44	9:52	9:58	10:02	10:10	10:21	10:26
70	9:54	9:56	9:59	10:07	10:13	10:17	10:25	10:36	10:41
70	10:09	10:11	10:14	10:22	10:28	10:32	10:40	10:51	10:56
70	10:24	10:26	10:29	10:37	10:43	10:47	10:55	11:06	11:11
70	10:39	10:41	10:44	10:52	10:58	11:02	11:10	11:21	11:26
70	10:54	10:56	10:59	11:07	11:13	11:17	11:25	11:36	11:41
70	11:09	11:11	11:14	11:22	11:28	11:32	11:40	11:51	11:56
70	11:25	11:27	11:30	11:38	11:44	11:48	11:56	12:07	12:12
70	11:49	11:50	11:52	11:59	12:04	12:08	12:14	12:24	12:29
After Midnight Service — Servicio después de la medianoche									
70	12:15	12:16	12:18	12:25	12:30	12:34	12:40	12:50	12:55
70	12:45	12:46	12:48	12:55	1:00	1:04	1:10	1:20	1:25
70	1:17	1:18	1:20	1:27	1:32	1:36	1:42	1:52	1:57
70	1:47	1:48	1:50	1:57	2:02	2:06	2:12	2:22	2:27
70	2:17	2:18	2:20	2:27	2:32	2:36	2:42	2:52	2:57

How to use this timetable

- Use the map to find the stops closest to where you will get on and off the bus.
- Select the schedule (Weekday, Saturday, Sunday) for when you will travel. Along the top of the schedule, find the stop at or nearest the point where you will get on the bus. Follow that column down to the time you want to leave.
- Use the same method to find the times the bus is scheduled to arrive at the stop where you will get off the bus.
- If the bus stop is not listed, use the time shown for the bus stop before it as the time to wait at the stop.
- The end-of-the-line or last stop is listed in ALL CAPS on the schedule.

Cómo Usar este Horario

- Use este mapa para localizar las paradas más cercanas a donde se subirá y bajará del autobús.
- Seleccione el horario (Entre semana, sábado, domingo) de cuando viajará. A lo largo de la parte superior del horario, localice la parada o el punto más cercano a la parada en la que se subirá al autobús. Siga esa columna hacia abajo hasta la hora en la que desee salir.
- Utilice el mismo método para localizar las horas en que el autobús está programado para llegar a la parada en donde desea bajarse del autobús.
- Si la parada del autobús no está listada use la hora que se muestra en la parada anterior como la hora de espera en la parada.
- El final de la ruta o la última parada del autobús aparece en letras MAYÚSCULAS en el horario.

English-Español

metrobus

74
Convention Center-Southwest Waterfront Line

♿ All Metrobuses are fully accessible and are equipped with lifts or ramps for wheelchair accessibility
Todos los autobuses de Metro son accesibles a personas con impedimentos y están equipados con rampas o elevadores para sillas de ruedas

Serves these locations-
Brinda servicio a estas ubicaciones

Washington Convention Center
Gallery Place Station
Verizon Center
Archives Station
National Mall
L'Enfant Plaza Station
Waterfront Station
Nationals Park
Half & O Streets SW
Fort McNair

Schedule 6-17-12

www.wmata.com
Information Anytime 202-637-7000 TTY 202-638-3780

Washington Metropolitan Area Transit Authority

A District of Columbia, Maryland and Virginia Transit Partnership

Convention Center-Southwest Waterfront Line
Route 74

For route and schedule information
Call 202-637-7000
www.wmata.com

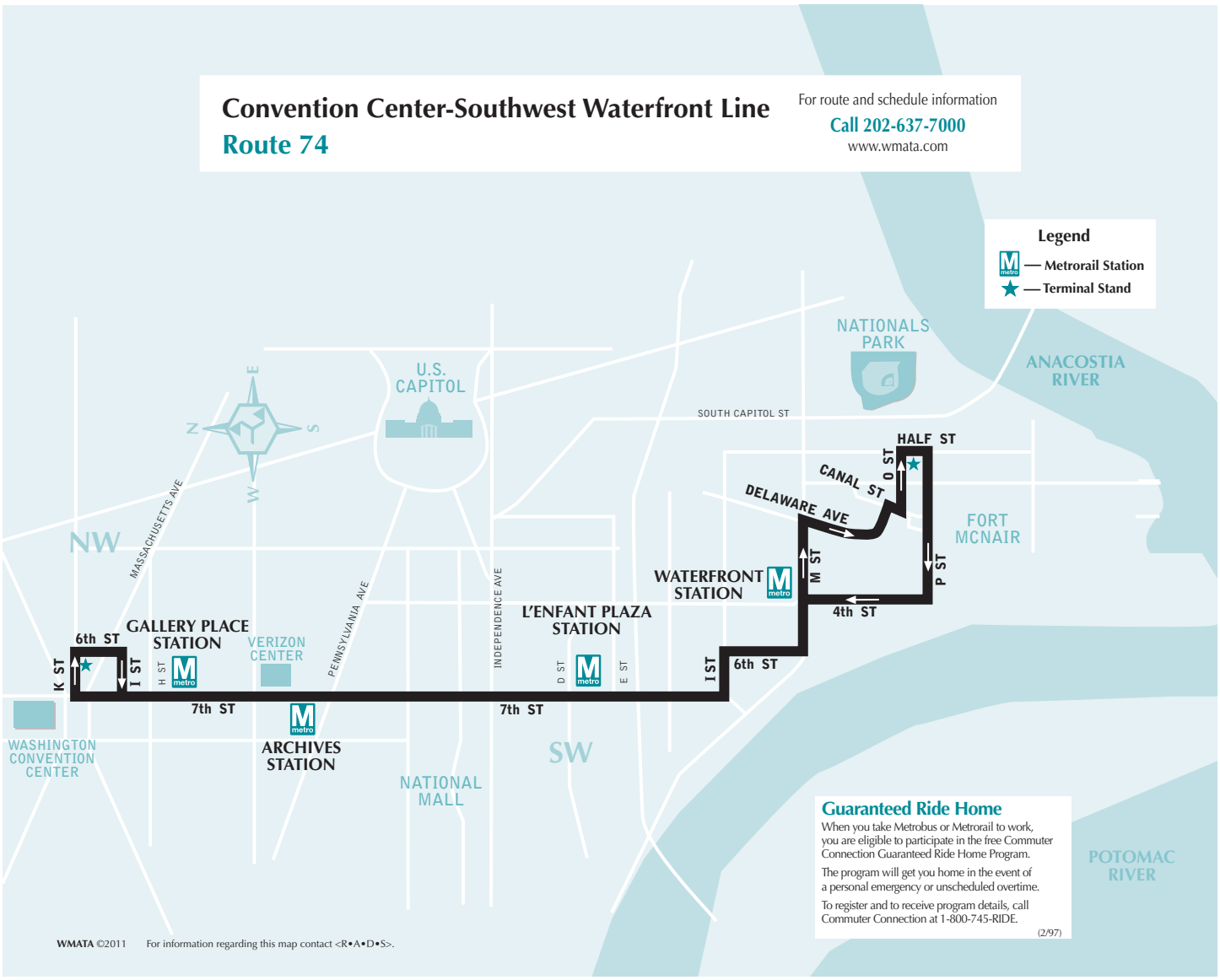

Guaranteed Ride Home

When you take Metrobus or Metrorail to work, you are eligible to participate in the free Commuter Connection Guaranteed Ride Home Program.

The program will get you home in the event of a personal emergency or unscheduled overtime.

To register and to receive program details, call Commuter Connection at 1-800-745-RIDE.

(2/97)

WMATA ©2011 For information regarding this map contact <R•A•D•S>.

74

Convention Center-Southwest Waterfront Line

Weekday Southbound — Entre semana con dirección al sur

Route Number	K & 6th Sts. NW	7th St. & Pa. Ave. NW (Archives)	7th & E Sts. SW (L'Enfant Plaza)	M & 4th Sts. SW (Waterfront)	Half & O Sts. SW (NATIONALS PARK)
AM Service — Servicio matutino					
74	4:45	4:50	4:54	4:59	5:03
74	5:10	5:15	5:19	5:24	5:28
74	5:30	5:35	5:39	5:44	5:48
74	5:50	5:55	5:59	6:04	6:08
74	6:08	6:13	6:18	6:23	6:27
74	6:23	6:28	6:33	6:38	6:42
74	6:38	6:43	6:48	6:53	6:57
▼ Managers will schedule departures every 12 minutes until ▼					
74	8:50	8:55	9:01	9:06	9:11
▼ Managers will schedule departures every 15 minutes until ▼					
PM Service — Servicio vespertino					
74	6:50	6:57	7:02	7:07	7:11
74	7:14	7:20	7:24	7:29	7:33
74	7:38	7:44	7:48	7:53	7:57
74	8:02	8:08	8:12	8:17	8:21
74	8:26	8:32	8:36	8:41	8:45
74	8:50	8:56	9:00	9:05	9:09
74	9:14	9:20	9:24	9:29	9:33
74	9:38	9:44	9:48	9:53	9:57
74	10:02	10:08	10:12	10:17	10:21
74	10:26	10:32	10:36	10:41	10:45
74	10:50	10:55	10:59	11:04	11:08
74	11:14	11:19	11:23	11:28	11:32
74	11:38	11:43	11:47	11:52	11:56
After Midnight Service — Servicio después de la medianoche					
74	12:02	12:06	12:09	12:14	12:18
74	12:26	12:30	12:33	12:38	12:42

Weekday Northbound — Entre semana con dirección al norte

Route Number	Half & O Sts. SW (Nationals Park)	M & 4th Sts. SW (Waterfront)	7th & E Sts. SW (L'Enfant Plaza)	7th St. & Pa. Ave. NW (Archives)	K & 6th STS. NW (CONVEN-TION CENTER)
AM Service — Servicio matutino					
74	5:03	5:06	5:10	5:14	5:18
74	5:28	5:31	5:35	5:39	5:43
74	5:48	5:51	5:55	5:59	6:03
74	6:08	6:11	6:15	6:19	6:23
74	6:27	6:31	6:36	6:41	6:46
74	6:42	6:46	6:51	6:56	7:01
74	6:57	7:01	7:06	7:11	7:16
▼ Managers will schedule departures every 12 minutes until ▼					
74	8:46	8:51	8:57	9:03	9:08
▼ Managers will schedule departures every 15 minutes until ▼					
PM Service — Servicio vespertino					
74	7:11	7:16	7:21	7:26	7:33
74	7:33	7:37	7:42	7:46	7:52
74	7:57	8:01	8:06	8:10	8:16
74	8:21	8:25	8:30	8:34	8:40
74	8:45	8:49	8:54	8:58	9:04
74	9:09	9:13	9:18	9:22	9:28
74	9:33	9:37	9:42	9:46	9:52
74	9:57	10:01	10:06	10:10	10:16
74	10:21	10:25	10:30	10:34	10:40
74	10:45	10:49	10:54	10:58	11:04
74	11:08	11:12	11:17	11:21	11:26
74	11:32	11:36	11:41	11:45	11:50
74	11:56	12:00	12:05	12:09	12:14
After Midnight Service — Servicio después de la medianoche					
74	12:18	12:22	12:26	12:30	12:35
74	12:42	12:46	12:50	12:54	12:59

74

Convention Center-Southwest Waterfront Line

Saturday Southbound — En sábados con dirección al sur

Route Number	K & 6th Sts. NW	7th St. & Pa. Ave. NW (Archives)	7th & E Sts. SW (L'Enfant Plaza)	M & 4th Sts. SW (Waterfront)	Half & O Sts. SW (NATIONALS PARK)
AM Service — Servicio matutino					
74	4:50	4:55	4:58	5:02	5:04
74	5:10	5:15	5:18	5:22	5:24
74	5:30	5:35	5:38	5:42	5:44
74	5:50	5:55	5:58	6:02	6:04
74	6:10	6:15	6:18	6:22	6:24
74	6:30	6:35	6:38	6:42	6:44
74	6:50	6:55	6:58	7:02	7:04
74	7:10	7:15	7:18	7:22	7:24
74	7:30	7:35	7:39	7:43	7:46
74	7:50	7:55	7:59	8:03	8:06
74	8:10	8:15	8:19	8:23	8:26
74	8:30	8:35	8:39	8:43	8:46
74	8:50	8:55	8:59	9:03	9:06
74	9:14	9:20	9:25	9:29	9:32
74	9:38	9:44	9:49	9:53	9:56
74	10:02	10:08	10:13	10:17	10:20
74	10:26	10:32	10:37	10:41	10:44
74	10:50	10:56	11:01	11:05	11:08
74	11:14	11:20	11:25	11:29	11:32
74	11:38	11:44	11:49	11:54	11:57
PM Service — Servicio vespertino					
74	12:02	12:08	12:13	12:18	12:21
74	12:26	12:32	12:37	12:42	12:45
74	12:50	12:56	1:01	1:06	1:09
74	1:14	1:20	1:25	1:30	1:33
74	1:38	1:44	1:49	1:54	1:57
74	2:02	2:08	2:13	2:18	2:21
74	2:26	2:32	2:37	2:42	2:45
74	2:50	2:56	3:01	3:06	3:09
74	3:14	3:20	3:25	3:30	3:33
74	3:38	3:44	3:49	3:54	3:57
74	4:02	4:08	4:13	4:18	4:21
74	4:26	4:32	4:37	4:42	4:45
74	4:50	4:56	5:01	5:06	5:09
74	5:14	5:20	5:25	5:30	5:33
74	5:38	5:44	5:49	5:54	5:57
74	6:02	6:08	6:13	6:18	6:21
74	6:26	6:32	6:37	6:42	6:45
74	6:50	6:56	7:01	7:06	7:09
74	7:14	7:20	7:25	7:30	7:33
74	7:38	7:44	7:49	7:54	7:57
74	8:02	8:08	8:13	8:18	8:21
74	8:26	8:32	8:37	8:42	8:45
74	8:50	8:56	9:01	9:06	9:09
74	9:14	9:20	9:24	9:28	9:31
74	9:38	9:44	9:48	9:52	9:55
74	10:02	10:08	10:12	10:16	10:19
74	10:26	10:32	10:36	10:40	10:43
74	10:50	10:56	11:00	11:04	11:07
74	11:10	11:15	11:19	11:23	11:25
74	11:30	11:35	11:39	11:43	11:45
74	11:50	11:55	11:59	12:03	12:05
After Midnight Service — Servicio después de la medianoche					
74	12:10	12:15	12:19	12:23	12:25
74	12:30	12:35	12:39	12:43	12:45

On four Federal holidays, Columbus Day, Veterans' Day, Martin L. King Day, and Presidents' Day, Metrobus will run on a Saturday supplemental schedule. On these holidays, all Saturday trips will operate.

Saturday Northbound — En sábados con dirección al norte

Route Number	Half & O Sts. SW (Nationals Park)	M & 4th Sts. SW (Waterfront)	7th & E Sts. SW (L'Enfant Plaza)	7th St. & Pa. Ave. NW (Archives)	K & 6th STS. NW (CONVENTION CENTER)
AM Service — Servicio matutino					
74	5:04	5:07	5:11	5:15	5:20
74	5:24	5:27	5:31	5:35	5:40
74	5:44	5:47	5:51	5:55	6:00
74	6:04	6:07	6:11	6:15	6:20
74	6:24	6:27	6:31	6:35	6:40
74	6:44	6:47	6:51	6:55	7:00
74	7:04	7:07	7:11	7:15	7:20
74	7:24	7:27	7:31	7:35	7:40
74	7:46	7:49	7:54	7:58	8:03
74	8:06	8:09	8:14	8:18	8:23
74	8:26	8:29	8:34	8:38	8:43
74	8:46	8:49	8:54	8:58	9:03
74	9:06	9:10	9:15	9:19	9:24
74	9:32	9:36	9:41	9:45	9:50
74	9:56	10:00	10:05	10:09	10:14
74	10:20	10:24	10:29	10:33	10:38
74	10:44	10:48	10:53	10:57	11:02
74	11:08	11:12	11:17	11:21	11:26
74	11:32	11:36	11:41	11:46	11:52
74	11:57	12:01	12:06	12:11	12:17
PM Service — Servicio vespertino					
74	12:21	12:25	12:30	12:35	12:41
74	12:45	12:49	12:54	12:59	1:05
74	1:09	1:13	1:18	1:23	1:29
74	1:33	1:37	1:42	1:47	1:53
74	1:57	2:01	2:06	2:11	2:17
74	2:21	2:25	2:30	2:35	2:41
74	2:45	2:49	2:54	2:59	3:05
74	3:09	3:13	3:18	3:23	3:29
74	3:33	3:37	3:42	3:47	3:53
74	3:57	4:01	4:06	4:11	4:17
74	4:21	4:25	4:30	4:35	4:41
74	4:45	4:49	4:54	4:59	5:05
74	5:09	5:13	5:18	5:23	5:29
74	5:33	5:37	5:42	5:47	5:53
74	5:57	6:01	6:06	6:11	6:17
74	6:21	6:24	6:28	6:33	6:39
74	6:45	6:48	6:52	6:57	7:03
74	7:09	7:12	7:16	7:21	7:27
74	7:33	7:36	7:40	7:45	7:51
74	7:57	8:00	8:04	8:09	8:15
74	8:21	8:24	8:28	8:33	8:39
74	8:45	8:48	8:52	8:57	9:03
74	9:09	9:12	9:16	9:21	9:27
74	9:31	9:34	9:38	9:43	9:49
74	9:55	9:58	10:02	10:07	10:13
74	10:19	10:22	10:26	10:31	10:37
74	10:43	10:46	10:50	10:55	11:01
74	11:07	11:10	11:14	11:18	11:23
74	11:25	11:28	11:32	11:36	11:41
74	11:45	11:48	11:52	11:56	12:01
After Midnight Service — Servicio después de la medianoche					
74	12:05	12:08	12:12	12:16	12:21
74	12:25	12:28	12:32	12:36	12:41
74	12:45	12:48	12:52	12:56	1:01

On four Federal holidays, Columbus Day, Veterans' Day, Martin L. King Day, and Presidents' Day, Metrobus will run on a Saturday supplemental schedule. On these holidays, all Saturday trips will operate.

74

Convention Center-Southwest Waterfront Line

Sunday Southbound — En domingo con dirección al sur

Route Number	K & 6th Sts. NW	7th St. & Pa. Ave. NW (Archives)	7th & E Sts. SW (L'Enfant Plaza)	M & 4th Sts. SW (Waterfront)	Half & O Sts. SW (NATIONALS PARK)
AM Service — Servicio matutino					
74	4:50	4:55	4:59	5:02	5:04
74	5:10	5:15	5:19	5:22	5:24
74	5:30	5:35	5:39	5:42	5:44
74	5:50	5:55	5:59	6:02	6:04
74	6:10	6:15	6:19	6:22	6:24
74	6:30	6:35	6:39	6:42	6:44
74	6:50	6:55	6:59	7:02	7:04
74	7:10	7:15	7:19	7:22	7:24
74	7:30	7:35	7:39	7:42	7:44
74	7:50	7:55	7:59	8:02	8:04
74	8:10	8:15	8:19	8:22	8:24
74	8:30	8:36	8:40	8:44	8:47
74	8:50	8:56	9:00	9:04	9:07
74	9:14	9:20	9:24	9:28	9:31
74	9:38	9:44	9:48	9:52	9:55
74	10:02	10:08	10:12	10:16	10:19
74	10:26	10:32	10:36	10:40	10:43
74	10:50	10:56	11:00	11:04	11:07
74	11:14	11:20	11:24	11:28	11:31
74	11:38	11:44	11:48	11:52	11:55
PM Service — Servicio vespertino					
74	12:02	12:08	12:12	12:16	12:19
74	12:26	12:32	12:36	12:40	12:43
74	12:50	12:56	1:00	1:04	1:07
74	1:14	1:20	1:24	1:28	1:31
74	1:38	1:44	1:48	1:52	1:55
74	2:02	2:08	2:12	2:16	2:19
74	2:26	2:32	2:36	2:40	2:43
74	2:50	2:56	3:00	3:04	3:07
74	3:14	3:20	3:24	3:28	3:31
74	3:38	3:44	3:48	3:52	3:55
74	4:02	4:08	4:12	4:16	4:19
74	4:26	4:32	4:36	4:40	4:43
74	4:50	4:56	5:00	5:04	5:07
74	5:14	5:20	5:24	5:28	5:31
74	5:38	5:44	5:48	5:52	5:55
74	6:02	6:08	6:12	6:16	6:18
74	6:26	6:32	6:36	6:40	6:42
74	6:46	6:52	6:56	7:00	7:02
74	7:06	7:12	7:16	7:20	7:22
74	7:26	7:32	7:36	7:40	7:42
74	7:46	7:52	7:56	8:00	8:02
74	8:06	8:12	8:16	8:20	8:22
74	8:26	8:32	8:36	8:40	8:42
74	8:46	8:52	8:56	9:00	9:02
74	9:06	9:12	9:16	9:20	9:22
74	9:26	9:32	9:36	9:40	9:42
74	9:46	9:52	9:56	10:00	10:02
74	10:06	10:12	10:16	10:20	10:22
74	10:26	10:32	10:36	10:40	10:42
74	10:46	10:52	10:56	11:00	11:02
74	11:06	11:12	11:16	11:20	11:22
74	11:26	11:32	11:36	11:40	11:42
74	11:46	11:52	11:56	12:00	12:02
After Midnight Service — Servicio después de la medianoche					
74	12:06	12:10	12:14	12:18	12:20
74	12:26	12:30	12:34	12:38	12:40

Sunday Northbound — En domingo con dirección al norte

Route Number	Half & O Sts. SW (Nationals Park)	M & 4th Sts. SW (Waterfront)	7th & E Sts. SW (L'Enfant Plaza)	7th St. & Pa. Ave. NW (Archives)	K & 6th STS. NW (CONVENTION CENTER)
AM Service — Servicio matutino					
74	5:04	5:06	5:10	5:15	5:20
74	5:24	5:26	5:30	5:35	5:40
74	5:44	5:46	5:50	5:55	6:00
74	6:04	6:06	6:10	6:15	6:20
74	6:24	6:26	6:30	6:35	6:40
74	6:44	6:46	6:50	6:55	7:00
74	7:04	7:06	7:10	7:15	7:20
74	7:24	7:26	7:30	7:35	7:40
74	7:44	7:46	7:50	7:55	8:00
74	8:04	8:06	8:10	8:15	8:20
74	8:24	8:26	8:30	8:35	8:40
74	8:47	8:50	8:55	9:00	9:05
74	9:07	9:10	9:15	9:20	9:25
74	9:31	9:34	9:39	9:44	9:49
74	9:55	9:58	10:03	10:08	10:13
74	10:19	10:22	10:27	10:32	10:37
74	10:43	10:46	10:51	10:56	11:01
74	11:07	11:10	11:15	11:20	11:25
74	11:31	11:34	11:39	11:44	11:49
74	11:55	11:58	12:03	12:08	12:13
PM Service — Servicio vespertino					
74	12:19	12:22	12:27	12:32	12:37
74	12:43	12:46	12:51	12:56	1:01
74	1:07	1:10	1:15	1:20	1:25
74	1:31	1:34	1:39	1:44	1:49
74	1:55	1:58	2:03	2:08	2:13
74	2:19	2:22	2:27	2:32	2:37
74	2:43	2:46	2:51	2:56	3:01
74	3:07	3:10	3:15	3:20	3:25
74	3:31	3:34	3:39	3:44	3:49
74	3:55	3:58	4:03	4:08	4:13
74	4:19	4:22	4:27	4:32	4:37
74	4:43	4:46	4:51	4:56	5:01
74	5:07	5:10	5:15	5:20	5:25
74	5:31	5:34	5:39	5:44	5:49
74	5:55	5:58	6:03	6:08	6:13
74	6:18	6:21	6:25	6:29	6:34
74	6:42	6:45	6:49	6:53	6:58
74	7:02	7:05	7:09	7:13	7:18
74	7:22	7:25	7:29	7:33	7:38
74	7:42	7:45	7:49	7:53	7:58
74	8:02	8:05	8:09	8:13	8:18
74	8:22	8:25	8:29	8:33	8:38
74	8:42	8:45	8:49	8:53	8:58
74	9:02	9:05	9:09	9:13	9:18
74	9:22	9:25	9:29	9:33	9:38
74	9:42	9:45	9:49	9:53	9:58
74	10:02	10:05	10:09	10:13	10:18
74	10:22	10:25	10:29	10:33	10:38
74	10:42	10:45	10:49	10:53	10:58
74	11:02	11:05	11:09	11:13	11:18
74	11:22	11:25	11:29	11:33	11:38
74	11:42	11:45	11:49	11:53	11:58
After Midnight Service — Servicio después de la medianoche					
74	12:02	12:04	12:07	12:11	12:15
74	12:20	12:22	12:25	12:29	12:33
74	12:40	12:42	12:45	12:49	12:53

How to use this timetable

- Use the map to find the stops closest to where you will get on and off the bus.
- Select the schedule (Weekday, Saturday, Sunday) for when you will travel. Along the top of the schedule, find the stop at or nearest the point where you will get on the bus. Follow that column down to the time you want to leave.
- Use the same method to find the times the bus is scheduled to arrive at the stop where you will get off the bus.
- If the bus stop is not listed, use the time shown for the bus stop before it as the time to wait at the stop.
- The end-of-the-line or last stop is listed in ALL CAPS on the schedule.

Cómo Usar este Horario

- Use este mapa para localizar las paradas más cercanas a donde se subirá y bajará del autobús.
- Seleccione el horario (Entre semana, sábado, domingo) de cuando viajará. A lo largo de la parte superior del horario, localice la parada o el punto más cercano a la parada en la que se subirá al autobús. Siga esa columna hacia abajo hasta la hora en la que desee salir.
- Utilice el mismo método para localizar las horas en que el autobús está programado para llegar a la parada en donde desea bajarse del autobús.
- Si la parada del autobús no está listada use la hora que se muestra en la parada anterior como la hora de espera en la parada.
- El final de la ruta o la última parada del autobús aparece en letras MAYÚSCULAS en el horario.

English-Español Effective 12-29-13

79 MetroExtra

Georgia Avenue Limited Line

FASTER
Limited-Stop Service

Get more service on Georgia Avenue.
- Service every 10-15 minutes.
- Weekday, Saturdays and Sundays 6:00 a.m. to 7:00 p.m.
- Limited stops. For more frequent stops, please use Metrobus 70.
- Same fare as a regular Metrobus.

Metro Extra Route 79 serves these stops along Georgia Avenue and 7th Street, NW:

- Silver Spring station
- Shepherd Park
- Butternut Street
- Piney Branch
- Brightwood
- Kennedy Street
- Decatur Street
- Georgia Ave-Petworth station
- Columbia/Irving
- Howard University
- Florida Avenue
- Shaw/Howard U station
- Washington Convention Center
- H Street
- Gallery Place station
- Archives station

www.wmata.com
Information Anytime 202-637-7000 TTY 202-638-3780

Washington Metropolitan Area Transit Authority

A District of Columbia, Maryland and Virginia Transit Partnership

79
Georgia Avenue Limited Line

For route and schedule information
Call 202-637-7000
www.wmata.com

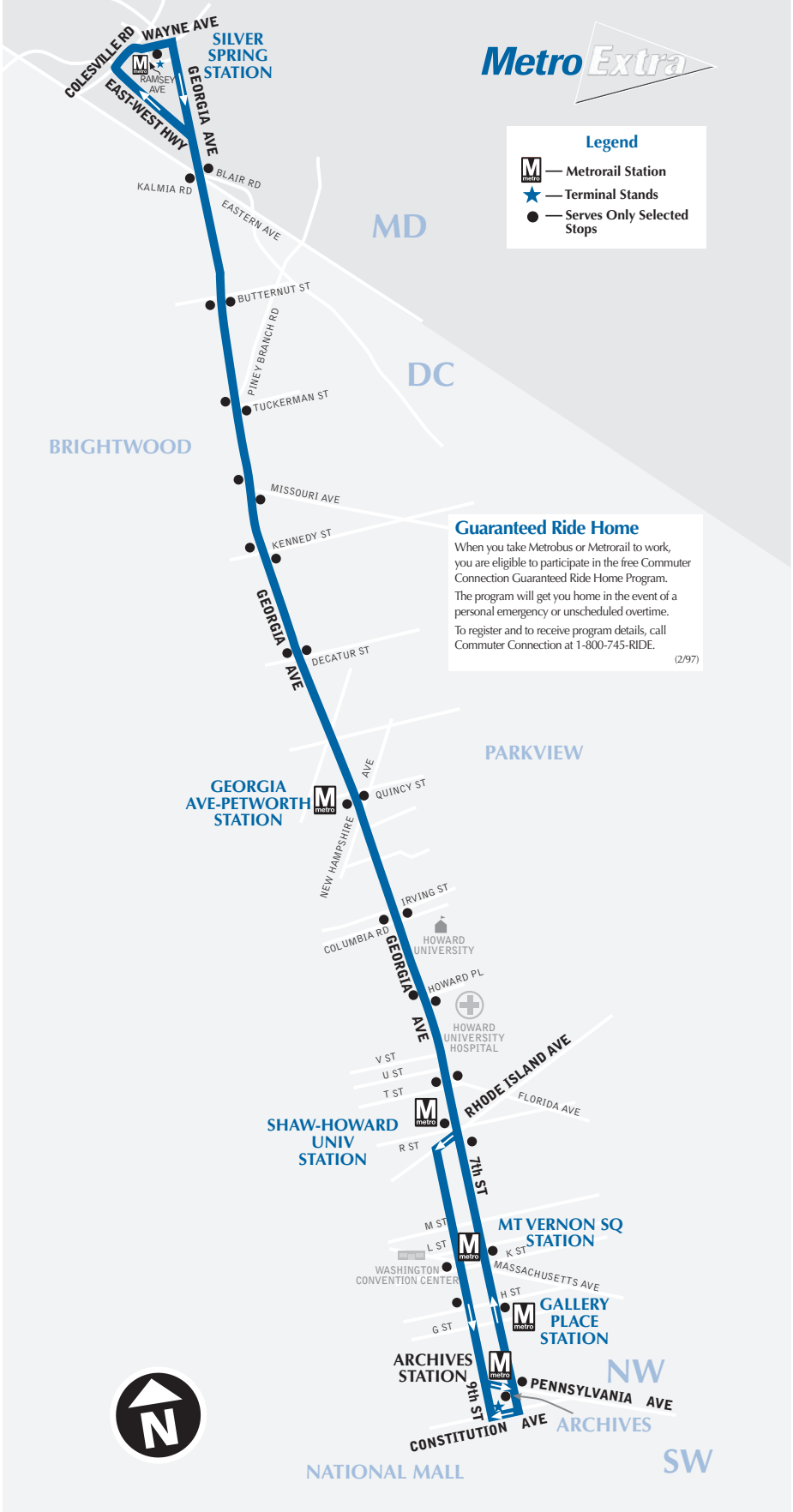

Guaranteed Ride Home

When you take Metrobus or Metrorail to work, you are eligible to participate in the free Commuter Connection Guaranteed Ride Home Program.

The program will get you home in the event of a personal emergency or unscheduled overtime.

To register and to receive program details, call Commuter Connection at 1-800-745-RIDE.

(2/97)

79
Georgia Avenue
Limited Line

Designated Stops

Georgia Avenue Metro Extra only serves the following stops, which can be identified by the special Metro Extra bus stop signs. Route 70 will continue to provide local service to all stops on Georgia Avenue and 7th Street.

Georgia Avenue Metro Extra Designated Stops - Southbound

- Silver Spring Station
- Georgia Ave. NW & Eastern Ave.
- Georgia Ave. NW & Butternut St.
- Georgia Ave. NW & Piney Branch Rd.
- Georgia Ave. NW & Rock Creek Ford Rd. (Missouri Ave.)
- Georgia Ave. NW & Kennedy St.
- Georgia Ave. NW & Decatur St.
- Georgia Ave. NW & Quincy St. (Georgia Ave-Petworth Station)
- Georgia Ave. NW & Columbia Rd.
- Georgia Ave. NW & Howard Pl. (Howard University)
- 7th St. NW & T St. (Florida Ave.)
- 7th St. NW & R St. (Shaw-Howard Univ Station)
- 9th St. NW & K St. (Washington Convention Center)
- 9th St. NW & H St.
- Pennsylvania Ave. NW & 7th St. (Archives Station)
- 9th St. NW & Constitution Ave.

Georgia Avenue Metro Extra Designated Stops - Northbound

- 9th St. NW & Constitution Ave.
- 7th St. NW & Pennsylvania Ave. (Archives Station)
- 7th St. NW & H St. (Gallery Place Station)
- 7th St. NW & L St. (Washington Convention Center)
- 7th St. NW & Rhode Island Ave. (Shaw-Howard Univ Station)
- Georgia Ave. NW & Florida Ave.
- Georgia Ave. NW & Howard Pl. (Howard University)
- Georgia Ave. NW & Irving St.
- Georgia Ave. NW & New Hampshire Ave. (Georgia Ave-Petworth Station)
- Georgia Ave. NW & Decatur St.
- Georgia Ave. NW & Kennedy St.
- Georgia Ave. NW & Missouri Ave.
- Georgia Ave. NW & Tuckerman St. (Piney Branch Rd.)
- Georgia Ave. NW & Butternut St.
- Georgia Ave. NW & Blair Rd.
- Silver Spring Station

KNOW MORE.
KNOW FIRST. metroAlerts
Sign up today at wmata.com/MetroAlerts

79
Georgia Avenue Limited Line

Southbound To Archives

Monday thru Friday — Lunes a viernes

Route Number	Wayne & Ramsey Aves. (Silver Spring)	Georgia & Eastern Aves. NW (D.C. Line)	Georgia Ave. & Piney Branch Rd. NW	Georgia Ave. & Kennedy St. NW	Georgia Ave-Petworth	7th St. & T St. NW (Florida Ave.)	9th & H Sts. NW	9th St. & Constitution Ave. NW (ARCHIVES)
AM Service — Servicio matutino								
79	6:00	6:03	6:07	6:12	6:18	6:24	6:33	6:37
79	6:10	6:13	6:17	6:22	6:28	6:34	6:43	6:47
79	6:20	6:23	6:27	6:32	6:38	6:44	6:53	6:57
▼ Managers will schedule departures every 6-8 minutes until ▼								
79	8:35	8:38	8:43	8:48	8:56	9:04	9:16	9:20
79	8:45	8:48	8:53	8:58	9:05	9:13	9:24	9:28
79	8:55	8:58	9:03	9:08	9:15	9:23	9:34	9:38
79	9:05	9:08	9:13	9:18	9:25	9:33	9:44	9:48
79	9:17	9:20	9:25	9:30	9:37	9:45	9:56	10:00
79	9:29	9:32	9:37	9:42	9:49	9:57	10:08	10:12
▼ Managers will schedule departures every 12 minutes until ▼								
PM Service — Servicio vespertino								
79	2:29	2:32	2:37	2:42	2:50	2:59	3:10	3:15
79	2:41	2:44	2:49	2:54	3:02	3:11	3:22	3:27
79	2:51	2:54	2:59	3:04	3:12	3:21	3:32	3:37
▼ Managers will schedule departures every 10 minutes until ▼								
79	6:40	6:43	6:48	6:53	7:00	7:08	7:17	7:21
79	6:52	6:55	7:00	7:05	7:12	7:20	7:29	7:33
79	7:04	7:07	7:12	7:17	7:24	7:32	7:41	7:45

Northbound To Silver Spring station

Monday thru Friday — Lunes a viernes

Route Number	9th St. & Constitution Ave. NW (Archives)	7th & H Sts. NW (Gallery Place)	Georgia & Florida Aves. NW	Georgia Ave-Petworth	Georgia Ave. & Kennedy St. NW	Georgia Ave. & Tuckerman St. NW (Piney Branch Rd.)	Georgia Ave. & Blair Rd. (D.C. Line)	Wayne & Ramsey Aves. (SILVER SPRING)
AM Service — Servicio matutino								
79	6:03	6:07	6:15	6:22	6:27	6:31	6:35	6:41
79	6:13	6:17	6:25	6:32	6:37	6:41	6:45	6:51
79	6:23	6:27	6:35	6:42	6:47	6:51	6:55	7:01
▼ Managers will schedule departures every 10 minutes until ▼								
79	8:57	9:02	9:11	9:19	9:26	9:31	9:35	9:41
79	9:09	9:14	9:23	9:31	9:38	9:43	9:47	9:53
79	9:21	9:26	9:35	9:43	9:50	9:55	9:59	10:05
▼ Managers will schedule departures every 12 minutes until ▼								
PM Service — Servicio vespertino								
79	2:56	3:02	3:12	3:20	3:27	3:32	3:36	3:42
79	3:08	3:14	3:24	3:32	3:39	3:44	3:48	3:54
79	3:18	3:24	3:34	3:42	3:49	3:54	3:58	4:04
▼ Managers will schedule departures every 8-10 minutes until ▼								
79	6:30	6:36	6:45	6:53	6:59	7:03	7:07	7:14
79	6:42	6:48	6:57	7:05	7:11	7:15	7:19	7:26
79	6:54	7:00	7:09	7:17	7:23	7:27	7:31	7:38
79	7:06	7:12	7:21	7:29	7:35	7:39	7:43	7:50

79
Georgia Avenue Limited Line

Southbound To Archives

Saturday — En sábados

Route Number	Wayne & Ramsey Aves. (Silver Spring)	Georgia & Eastern Aves. NW (D.C. Line)	Georgia Ave. & Piney Branch Rd. NW	Georgia Ave. & Kennedy St. NW	Georgia Ave-Petworth	7th St. & T St. NW (Florida Ave.)	9th & H Sts. NW	9th St. & Constitution Ave. NW (ARCHIVES)
AM Service — Servicio matutino								
79	6:05	6:08	6:12	6:17	6:22	6:29	6:36	6:43
79	6:20	6:23	6:27	6:32	6:37	6:44	6:51	6:58
79	6:35	6:38	6:42	6:47	6:52	6:59	7:06	7:13
79	6:50	6:53	6:57	7:02	7:07	7:14	7:21	7:28
79	7:05	7:08	7:12	7:17	7:22	7:29	7:36	7:43
79	7:20	7:23	7:27	7:32	7:37	7:44	7:51	7:58
79	7:35	7:38	7:42	7:47	7:52	7:59	8:06	8:13
79	7:50	7:53	7:57	8:02	8:07	8:14	8:21	8:28
79	8:05	8:08	8:12	8:17	8:22	8:29	8:36	8:43
79	8:20	8:23	8:27	8:32	8:37	8:44	8:51	8:58
79	8:35	8:38	8:42	8:47	8:52	8:59	9:06	9:13
79	8:50	8:54	8:58	9:03	9:08	9:16	9:23	9:32
79	9:05	9:09	9:13	9:18	9:23	9:31	9:38	9:47
79	9:20	9:24	9:28	9:33	9:38	9:46	9:53	10:02
79	9:35	9:39	9:43	9:48	9:53	10:01	10:08	10:17
79	9:50	9:54	9:58	10:03	10:08	10:16	10:23	10:32
79	10:05	10:09	10:14	10:19	10:25	10:34	10:42	10:51
79	10:20	10:24	10:29	10:34	10:40	10:49	10:57	11:06
79	10:34	10:38	10:43	10:48	10:54	11:03	11:11	11:20
79	10:49	10:53	10:58	11:03	11:09	11:18	11:26	11:35
79	11:03	11:07	11:12	11:17	11:23	11:32	11:40	11:49
79	11:18	11:22	11:27	11:32	11:38	11:47	11:55	12:04
79	11:32	11:36	11:41	11:46	11:52	12:02	12:10	12:20
79	11:47	11:51	11:56	12:01	12:07	12:17	12:25	12:35
PM Service — Servicio vespertino								
79	12:01	12:05	12:10	12:15	12:21	12:31	12:39	12:49
79	12:16	12:20	12:25	12:30	12:36	12:46	12:54	1:04
79	12:30	12:34	12:39	12:44	12:50	1:00	1:08	1:18
79	12:45	12:49	12:54	12:59	1:05	1:15	1:23	1:33
79	12:59	1:03	1:08	1:13	1:19	1:29	1:37	1:47
79	1:14	1:18	1:23	1:28	1:34	1:44	1:52	2:02
79	1:28	1:32	1:37	1:42	1:48	1:58	2:06	2:16
79	1:43	1:47	1:52	1:57	2:03	2:13	2:21	2:31
79	1:57	2:01	2:06	2:11	2:17	2:27	2:35	2:45
79	2:12	2:16	2:21	2:26	2:32	2:42	2:50	3:00
79	2:26	2:30	2:35	2:40	2:46	2:56	3:04	3:14
79	2:41	2:45	2:50	2:55	3:01	3:11	3:19	3:29
79	2:55	2:59	3:04	3:09	3:15	3:25	3:33	3:43
79	3:10	3:14	3:19	3:24	3:30	3:40	3:48	3:58
79	3:24	3:28	3:33	3:38	3:44	3:54	4:02	4:12
79	3:39	3:43	3:48	3:53	3:59	4:09	4:17	4:27
79	3:53	3:57	4:02	4:07	4:13	4:23	4:31	4:41
79	4:08	4:12	4:17	4:22	4:28	4:38	4:46	4:56
79	4:22	4:26	4:31	4:36	4:42	4:52	5:00	5:10
79	4:37	4:41	4:46	4:51	4:57	5:07	5:15	5:25
79	4:51	4:55	5:00	5:05	5:11	5:21	5:29	5:39
79	5:06	5:10	5:15	5:20	5:26	5:36	5:44	5:54
79	5:20	5:24	5:29	5:34	5:40	5:50	5:58	6:08
79	5:35	5:39	5:44	5:49	5:55	6:05	6:13	6:23
79	5:49	5:53	5:58	6:03	6:09	6:19	6:27	6:37
79	6:04	6:08	6:13	6:18	6:24	6:34	6:42	6:52
79	6:19	6:23	6:28	6:33	6:39	6:49	6:57	7:07
79	6:34	6:38	6:43	6:48	6:54	7:04	7:12	7:22
79	6:49	6:53	6:58	7:03	7:09	7:19	7:27	7:37
79	7:04	7:08	7:13	7:18	7:24	7:34	7:42	7:52

On four Federal holidays, Columbus Day, Veterans' Day, Martin L. King Day, and Presidents' Day, Metrobus will run on a Saturday supplemental schedule. On these holidays, all Saturday trips will operate.

El Día de la Raza, el Día de los Veteranos, el Día de Martin Luther King Jr. y el Día de los Presidentes, Metrobus operará un horario sabatino en esta ruta.

79
Georgia Avenue Limited Line

Northbound To Silver Spring station

Saturday — En sábados

Route Number	9th St. & Constitution Ave. NW (Archives)	7th & H Sts. NW (Gallery Place) M metro	Georgia & Florida Aves. NW	Georgia Ave-Petworth M metro	Georgia Ave. & Kennedy St. NW	Georgia Ave. & Tuckerman St. NW (Piney Branch Rd.)	Georgia Ave. & Blair Rd. (D.C. Line)	Wayne & Ramsey Aves. (SILVER SPRING) M metro
AM Service — Servicio matutino								
79	6:05	6:08	6:14	6:21	6:26	6:30	6:36	6:43
79	6:20	6:23	6:29	6:36	6:41	6:45	6:51	6:58
79	6:35	6:38	6:44	6:51	6:56	7:00	7:06	7:13
79	6:50	6:53	6:59	7:06	7:11	7:15	7:21	7:28
79	7:05	7:08	7:14	7:21	7:26	7:30	7:36	7:43
79	7:20	7:24	7:31	7:38	7:44	7:49	7:55	8:02
79	7:35	7:39	7:46	7:53	7:59	8:04	8:10	8:17
79	7:50	7:54	8:01	8:08	8:14	8:19	8:25	8:32
79	8:05	8:09	8:16	8:23	8:29	8:34	8:40	8:47
79	8:20	8:24	8:31	8:38	8:44	8:49	8:55	9:02
79	8:35	8:39	8:46	8:53	8:59	9:04	9:10	9:17
79	8:50	8:54	9:02	9:10	9:16	9:21	9:27	9:35
79	9:06	9:10	9:18	9:26	9:32	9:37	9:43	9:51
79	9:22	9:26	9:34	9:42	9:48	9:53	9:59	10:07
79	9:38	9:42	9:50	9:58	10:04	10:09	10:15	10:23
79	9:54	9:58	10:06	10:14	10:20	10:25	10:31	10:39
79	10:10	10:14	10:22	10:30	10:36	10:41	10:47	10:55
79	10:26	10:30	10:38	10:46	10:52	10:57	11:03	11:11
79	10:40	10:44	10:52	11:00	11:06	11:11	11:17	11:25
79	10:58	11:02	11:11	11:20	11:26	11:31	11:37	11:47
79	11:14	11:18	11:27	11:36	11:42	11:47	11:53	12:03
79	11:30	11:34	11:43	11:52	11:58	12:03	12:09	12:19
79	11:45	11:49	11:58	12:07	12:13	12:18	12:24	12:34
79	11:59	12:03	12:12	12:21	12:27	12:32	12:38	12:48
PM Service — Servicio vespertino								
79	12:14	12:18	12:27	12:36	12:42	12:47	12:53	1:03
79	12:29	12:33	12:42	12:51	12:57	1:02	1:08	1:18
79	12:44	12:48	12:57	1:06	1:12	1:17	1:23	1:33
79	12:58	1:02	1:11	1:20	1:26	1:31	1:37	1:47
79	1:13	1:17	1:26	1:35	1:41	1:46	1:52	2:02
79	1:27	1:31	1:40	1:49	1:55	2:00	2:06	2:16
79	1:42	1:46	1:55	2:04	2:10	2:15	2:21	2:31
79	1:56	2:00	2:09	2:18	2:24	2:29	2:35	2:45
79	2:11	2:15	2:24	2:33	2:39	2:44	2:50	3:00
79	2:25	2:29	2:38	2:47	2:53	2:58	3:04	3:14
79	2:40	2:44	2:53	3:02	3:08	3:13	3:19	3:29
79	2:54	2:58	3:07	3:16	3:22	3:27	3:33	3:43
79	3:09	3:13	3:22	3:31	3:37	3:42	3:48	3:58
79	3:23	3:27	3:36	3:45	3:51	3:56	4:02	4:12
79	3:38	3:42	3:51	4:00	4:06	4:11	4:17	4:27
79	3:52	3:56	4:05	4:14	4:20	4:25	4:31	4:41
79	4:07	4:11	4:20	4:29	4:35	4:40	4:46	4:56
79	4:21	4:25	4:34	4:43	4:49	4:54	5:00	5:10
79	4:36	4:40	4:49	4:58	5:04	5:09	5:15	5:25
79	4:50	4:54	5:03	5:12	5:18	5:23	5:29	5:39
79	5:05	5:09	5:18	5:27	5:33	5:38	5:44	5:54
79	5:19	5:23	5:32	5:41	5:47	5:52	5:58	6:08
79	5:34	5:38	5:47	5:56	6:02	6:07	6:13	6:23
79	5:48	5:52	6:01	6:10	6:16	6:21	6:27	6:37
79	6:03	6:07	6:16	6:25	6:31	6:36	6:42	6:52
79	6:18	6:22	6:31	6:40	6:46	6:51	6:57	7:07
79	6:33	6:37	6:46	6:55	7:01	7:06	7:12	7:21
79	6:48	6:52	7:01	7:10	7:16	7:21	7:27	7:36
79	7:03	7:07	7:16	7:25	7:31	7:36	7:42	7:51

On four Federal holidays, Columbus Day, Veterans' Day, Martin L. King Day, and Presidents' Day, Metrobus will run on a Saturday supplemental schedule. On these holidays, all Saturday trips will operate.

El Día de la Raza, el Día de los Veteranos, el Día de Martin Luther King Jr. y el Día de los Presidentes, Metrobus operará un horario sabatino en esta ruta.

79
Georgia Avenue Limited Line

Southbound To Archives

Sunday — En domingo

Route Number	Wayne & Ramsey Aves. (Silver Spring) Metro	Georgia & Eastern Aves. NW (D.C. Line)	Georgia Ave. & Piney Branch Rd. NW	Georgia Ave. & Kennedy St. NW	Georgia Ave-Petworth Metro	7th St. & T St. NW (Florida Ave.)	9th & H Sts. NW	9th St. & Constitution Ave. NW (ARCHIVES)
AM Service — Servicio matutino								
79	6:05	6:08	6:12	6:17	6:23	6:30	6:37	6:44
79	6:20	6:23	6:27	6:32	6:38	6:45	6:52	6:59
79	6:35	6:38	6:42	6:47	6:53	7:00	7:07	7:14
79	6:50	6:53	6:57	7:02	7:08	7:15	7:22	7:29
79	7:05	7:08	7:12	7:17	7:23	7:30	7:37	7:44
79	7:20	7:23	7:27	7:32	7:38	7:45	7:52	7:59
79	7:35	7:38	7:42	7:47	7:53	8:00	8:07	8:14
79	7:50	7:53	7:57	8:02	8:08	8:15	8:22	8:29
79	8:03	8:07	8:12	8:17	8:24	8:32	8:40	8:48
79	8:18	8:22	8:27	8:32	8:39	8:47	8:55	9:03
79	8:33	8:37	8:42	8:47	8:54	9:02	9:10	9:18
79	8:48	8:52	8:57	9:02	9:09	9:17	9:25	9:33
79	9:03	9:07	9:12	9:17	9:24	9:32	9:40	9:48
79	9:18	9:22	9:27	9:32	9:39	9:47	9:55	10:03
79	9:33	9:37	9:42	9:47	9:54	10:02	10:10	10:18
79	9:48	9:52	9:57	10:02	10:09	10:17	10:25	10:33
79	10:04	10:08	10:13	10:18	10:25	10:33	10:41	10:49
79	10:20	10:24	10:29	10:34	10:41	10:49	10:57	11:05
79	10:35	10:39	10:44	10:49	10:56	11:04	11:12	11:20
79	10:51	10:55	11:00	11:05	11:12	11:20	11:28	11:36
79	11:06	11:10	11:15	11:20	11:27	11:35	11:43	11:51
79	11:22	11:26	11:31	11:36	11:43	11:51	11:59	12:07
79	11:37	11:41	11:46	11:51	11:58	12:06	12:14	12:22
79	11:53	11:57	12:02	12:07	12:14	12:22	12:30	12:38
PM Service — Servicio vespertino								
79	12:08	12:12	12:17	12:22	12:29	12:37	12:45	12:53
79	12:24	12:28	12:33	12:38	12:45	12:53	1:01	1:09
79	12:39	12:43	12:48	12:53	1:00	1:08	1:16	1:24
79	12:55	12:59	1:04	1:09	1:16	1:24	1:32	1:40
79	1:10	1:14	1:19	1:24	1:31	1:39	1:47	1:55
79	1:26	1:30	1:35	1:40	1:47	1:55	2:03	2:11
79	1:41	1:45	1:50	1:55	2:02	2:10	2:18	2:26
79	1:57	2:01	2:06	2:11	2:18	2:26	2:34	2:42
79	2:12	2:16	2:21	2:26	2:33	2:41	2:49	2:57
79	2:28	2:32	2:37	2:42	2:49	2:57	3:05	3:13
79	2:43	2:47	2:52	2:57	3:04	3:12	3:20	3:28
79	2:59	3:03	3:08	3:13	3:20	3:28	3:36	3:44
79	3:14	3:18	3:23	3:28	3:35	3:43	3:51	3:59
79	3:30	3:34	3:39	3:44	3:51	3:59	4:07	4:15
79	3:45	3:49	3:54	3:59	4:06	4:14	4:22	4:30
79	4:02	4:06	4:11	4:16	4:22	4:29	4:37	4:45
79	4:17	4:21	4:26	4:31	4:37	4:44	4:52	5:00
79	4:32	4:36	4:41	4:46	4:52	4:59	5:07	5:15
79	4:47	4:51	4:56	5:01	5:07	5:14	5:22	5:30
79	5:02	5:06	5:11	5:16	5:22	5:29	5:37	5:45
79	5:17	5:21	5:26	5:31	5:37	5:44	5:52	6:00
79	5:32	5:36	5:41	5:46	5:52	5:59	6:07	6:15
79	5:47	5:51	5:56	6:01	6:07	6:14	6:22	6:30
79	6:02	6:06	6:11	6:16	6:22	6:29	6:37	6:45
79	6:17	6:21	6:26	6:31	6:37	6:44	6:52	7:00
79	6:32	6:36	6:41	6:46	6:52	6:59	7:07	7:15
79	6:47	6:51	6:56	7:01	7:07	7:14	7:22	7:30
79	7:02	7:06	7:11	7:16	7:22	7:29	7:37	7:45

79
Georgia Avenue Limited Line

Northbound To Silver Spring station

Sunday — En domingo

Route Number	9th St. & Consti-tution Ave. NW (Archives)	7th & H Sts. NW (Gallery Place) M metro	Georgia & Florida Aves. NW	Georgia Ave-Petworth M metro	Georgia Ave. & Kennedy St. NW	Georgia Ave. & Tuckerman St. NW (Piney Branch Rd.)	Georgia Ave. & Blair Rd. (D.C. Line)	Wayne & Ramsey Aves. (SILVER SPRING) M metro
AM Service — Servicio matutino								
79	6:05	6:08	6:14	6:22	6:26	6:30	6:36	6:43
79	6:20	6:23	6:29	6:37	6:41	6:45	6:51	6:58
79	6:35	6:38	6:44	6:52	6:56	7:00	7:06	7:13
79	6:50	6:53	6:59	7:07	7:11	7:15	7:21	7:28
79	7:05	7:08	7:14	7:22	7:26	7:30	7:36	7:43
79	7:22	7:25	7:32	7:40	7:45	7:49	7:55	8:02
79	7:37	7:40	7:47	7:55	8:00	8:04	8:10	8:17
79	7:52	7:55	8:02	8:10	8:15	8:19	8:25	8:32
79	8:07	8:10	8:17	8:25	8:30	8:34	8:40	8:47
79	8:22	8:25	8:32	8:40	8:45	8:49	8:55	9:02
79	8:37	8:40	8:47	8:55	9:00	9:04	9:10	9:17
79	8:53	8:56	9:03	9:11	9:16	9:20	9:26	9:33
79	9:08	9:12	9:20	9:28	9:33	9:38	9:45	9:52
79	9:24	9:28	9:36	9:44	9:49	9:54	10:01	10:08
79	9:39	9:43	9:51	9:59	10:04	10:09	10:16	10:23
79	9:54	9:58	10:06	10:14	10:19	10:24	10:31	10:38
79	10:09	10:13	10:21	10:29	10:34	10:39	10:46	10:53
79	10:24	10:28	10:36	10:44	10:49	10:54	11:01	11:08
79	10:39	10:43	10:51	10:59	11:04	11:09	11:16	11:23
79	10:55	10:59	11:07	11:15	11:20	11:25	11:32	11:39
79	11:11	11:15	11:23	11:31	11:36	11:41	11:48	11:55
79	11:26	11:30	11:38	11:46	11:51	11:56	12:03	12:10
79	11:42	11:46	11:54	12:02	12:07	12:12	12:19	12:26
79	11:57	12:01	12:09	12:17	12:22	12:27	12:34	12:41
PM Service — Servicio vespertino								
79	12:13	12:17	12:25	12:33	12:38	12:43	12:50	12:57
79	12:28	12:32	12:40	12:48	12:53	12:58	1:05	1:12
79	12:44	12:48	12:56	1:04	1:09	1:14	1:21	1:28
79	12:59	1:03	1:11	1:19	1:24	1:29	1:36	1:43
79	1:15	1:19	1:27	1:35	1:40	1:45	1:52	1:59
79	1:30	1:34	1:42	1:50	1:55	2:00	2:07	2:14
79	1:46	1:50	1:58	2:06	2:11	2:16	2:23	2:30
79	2:01	2:05	2:13	2:21	2:26	2:31	2:38	2:45
79	2:17	2:21	2:29	2:37	2:42	2:47	2:54	3:01
79	2:32	2:36	2:44	2:52	2:57	3:02	3:09	3:16
79	2:48	2:52	3:00	3:08	3:13	3:18	3:25	3:32
79	3:03	3:07	3:15	3:23	3:28	3:33	3:40	3:47
79	3:19	3:23	3:31	3:39	3:44	3:49	3:56	4:03
79	3:34	3:38	3:46	3:54	3:59	4:04	4:11	4:18
79	3:50	3:54	4:02	4:10	4:15	4:20	4:27	4:34
79	4:05	4:09	4:17	4:25	4:30	4:35	4:42	4:49
79	4:21	4:25	4:33	4:41	4:46	4:51	4:58	5:05
79	4:36	4:40	4:48	4:56	5:01	5:06	5:13	5:20
79	4:52	4:56	5:04	5:12	5:17	5:22	5:29	5:36
79	5:07	5:11	5:19	5:27	5:32	5:37	5:44	5:51
79	5:22	5:26	5:34	5:42	5:47	5:52	5:59	6:06
79	5:37	5:41	5:49	5:57	6:02	6:07	6:14	6:21
79	5:52	5:56	6:04	6:12	6:17	6:22	6:29	6:36
79	6:07	6:11	6:19	6:27	6:32	6:37	6:44	6:51
79	6:22	6:26	6:34	6:42	6:47	6:52	6:59	7:06
79	6:37	6:41	6:49	6:57	7:02	7:07	7:14	7:21
79	6:52	6:56	7:03	7:10	7:15	7:19	7:25	7:31
79	7:07	7:11	7:18	7:25	7:30	7:34	7:40	7:46

How to use this timetable

- Use the map to find the stops closest to where you will get on and off the bus.
- Select the schedule (Weekday, Saturday, Sunday) for when you will travel. Along the top of the schedule, find the stop at or nearest the point where you will get on the bus. Follow that column down to the time you want to leave.
- Use the same method to find the times the bus is scheduled to arrive at the stop where you will get off the bus.
- If the bus stop is not listed, use the time shown for the bus stop before it as the time to wait at the stop.
- The end-of-the-line or last stop is listed in ALL CAPS on the schedule.

Cómo Usar este Horario

- Use este mapa para localizar las paradas más cercanas a donde se subirá y bajará del autobús.
- Seleccione el horario (Entre semana, sábado, domingo) de cuando viajará. A lo largo de la parte superior del horario, localice la parada o el punto más cercano a la parada en la que se subirá al autobús. Siga esa columna hacia abajo hasta la hora en la que desee salir.
- Utilice el mismo método para localizar las horas en que el autobús está programado para llegar a la parada en donde desea bajarse del autobús.
- Si la parada del autobús no está listada use la hora que se muestra en la parada anterior como la hora de espera en la parada.
- El final de la ruta o la última parada del autobús aparece en letras MAYÚSCULAS en el horario.

English-Español Effective 3-30-14

80

North Capitol Street Line

metrobus

Serves these locations-
Brinda servicio a estas ubicaciones

- Fort Totten station
- Providence Hospital
- Brookland-CUA station
- Catholic University
- Government Printing Office
- Union Station
- Gallery Place station
- Metro Center station
- McPherson Square station
- Farragut North station
- Farragut West station
- State Department
- Kennedy Center

www.wmata.com
Information Anytime 202-637-7000 TTY 202-638-3780

Washington Metropolitan Area Transit Authority

A District of Columbia, Maryland and Virginia Transit Partnership

80
North Capitol Street Line

For route and schedule information
Call 202-637-7000
www.wmata.com

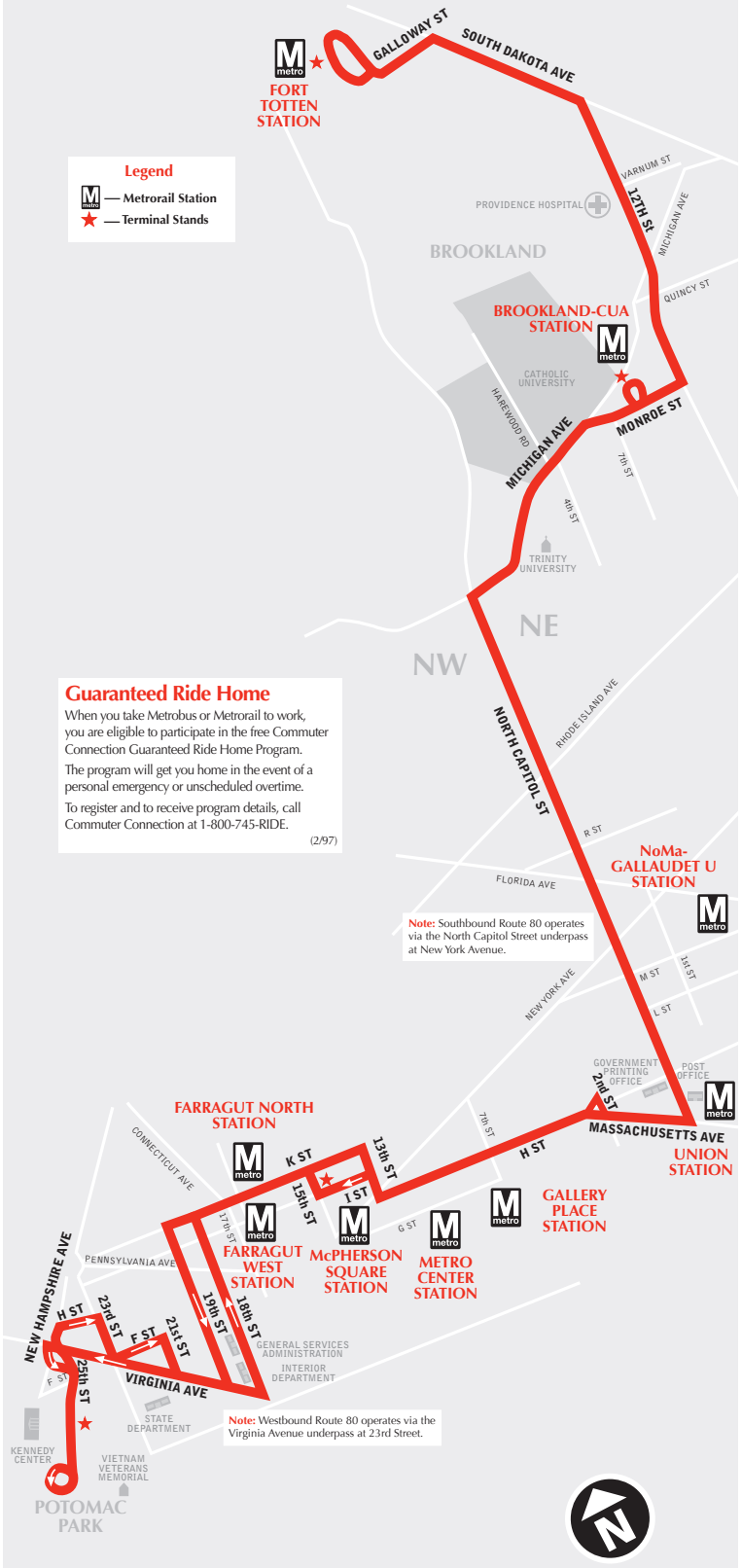

Note: Southbound Route 80 operates via the North Capitol Street underpass at New York Avenue.

Note: Westbound Route 80 operates via the Virginia Avenue underpass at 23rd Street.

Guaranteed Ride Home

When you take Metrobus or Metrorail to work, you are eligible to participate in the free Commuter Connection Guaranteed Ride Home Program.

The program will get you home in the event of a personal emergency or unscheduled overtime.

To register and to receive program details, call Commuter Connection at 1-800-745-RIDE.

(2/97)

WMATA ©2014 For information regarding this map contact <R•A•D•S>.

80

North Capitol Street Line

Southbound To Kennedy Center

Monday thru Friday — Lunes a viernes

Route Number	Fort Totten	12th & Varnum Sts. NE (Providence Hospital)	Brookland-CUA	North Capitol St. & Florida Ave. NW	North Capitol & H Sts. NW (Govt. Printing Office)	H & 7th Sts. NW (Gallery Place)	H & 13th Sts. NW	15th St. (W) NW between I & K Sts. (MCPHERSON SQ)	K St. & Connecticut Ave NW (Farragut N & W)	Virginia Ave. & 21st St. NW (Potomac Park)	KENNEDY CENTER
AM Service — Servicio matutino											
80	-	-	4:29	4:39	4:42	4:49	4:52	-	4:59	5:07	5:16
80	-	-	4:49	4:59	5:02	5:09	5:12	-	5:19	5:27	5:36
80	4:56	5:02	5:07	5:17	5:20	5:27	5:30	-	5:37	5:45	5:54
80	5:12	5:18	5:23	5:33	5:36	5:43	5:46	-	5:53	6:01	6:10
80	5:27	5:33	5:38	5:48	5:51	5:58	6:01	-	6:08	6:16	6:25
80	5:39	5:45	5:51	6:03	6:07	6:15	6:19	-	6:26	6:35	6:44
80	5:54	6:00	6:06	6:18	6:22	6:30	6:34	-	6:41	6:50	6:59
80	6:08	6:14	6:20	6:32	6:36	6:44	6:48	-	6:55	7:04	7:13
80	6:20	6:26	6:32	6:44	6:48	6:56	7:00	-	7:07	7:16	7:25
80	6:30	6:36	6:43	6:56	7:01	7:10	7:14	-	7:22	7:33	7:42
80/	6:40	6:46	6:53	7:06	7:11	7:20	7:24	7:29	-	-	-
80	6:48	6:54	7:01	7:14	7:19	7:28	7:32	-	7:40	7:51	8:00
80/	6:56	7:02	7:09	7:22	7:27	7:36	7:40	7:45	-	-	-
80	7:03	7:09	7:16	7:29	7:34	7:43	7:47	-	7:55	8:06	8:15
80/	7:11	7:17	7:24	7:37	7:42	7:51	7:55	8:00	-	-	-
80	7:18	7:24	7:31	7:44	7:49	7:58	8:02	-	8:10	8:21	8:30
80/	7:26	7:33	7:41	7:56	8:02	8:11	8:15	8:20	-	-	-
80	7:33	7:40	7:48	8:03	8:09	8:18	8:22	-	8:30	8:40	8:49
80/	7:41	7:48	7:56	8:11	8:17	8:26	8:30	8:35	-	-	-
80	7:48	7:55	8:03	8:18	8:24	8:33	8:37	-	8:45	8:55	9:04
80/	7:56	8:03	8:11	8:26	8:32	8:41	8:45	8:50	-	-	-
80	8:03	8:10	8:18	8:33	8:39	8:48	8:52	-	9:00	9:10	9:19
80/	8:12	8:19	8:27	8:42	8:48	8:57	9:01	9:06	-	-	-
80	8:20	8:27	8:35	8:50	8:56	9:05	9:09	-	9:17	9:27	9:36
80/	8:34	8:41	8:49	9:04	9:10	9:19	9:23	9:28	-	-	-
80	8:44	8:51	8:59	9:14	9:20	9:29	9:33	-	9:41	9:51	10:00
80	8:56	9:03	9:11	9:26	9:32	9:41	9:45	-	9:53	10:03	10:12
80/	9:10	9:17	9:25	9:40	9:46	9:55	9:59	10:04	-	-	-
80	9:20	9:27	9:35	9:50	9:56	10:05	10:09	-	10:17	10:27	10:36
80/	9:37	9:44	9:52	10:07	10:13	10:22	10:26	10:31	-	-	-
80	9:50	9:56	10:04	10:18	10:24	10:32	10:37	-	10:44	10:53	11:01
80/	10:07	10:13	10:21	10:35	10:41	10:49	10:54	10:59	-	-	-
80	10:20	10:26	10:34	10:48	10:54	11:02	11:07	-	11:14	11:23	11:31
80/	10:37	10:43	10:51	11:05	11:11	11:19	11:24	11:29	-	-	-
80	10:50	10:56	11:04	11:18	11:24	11:32	11:37	-	11:44	11:53	12:01
80/	11:07	11:13	11:21	11:35	11:41	11:49	11:54	11:59	-	-	-
80	11:20	11:26	11:34	11:48	11:54	12:02	12:07	-	12:14	12:23	12:31
80/	11:37	11:43	11:51	12:05	12:11	12:19	12:24	12:29	-	-	-
80	11:50	11:56	12:04	12:20	12:26	12:35	12:40	-	12:48	12:57	1:05

80

North Capitol Street Line

Southbound To Kennedy Center

Monday thru Friday — Lunes a viernes

Route Number	Fort Totten Metro	12th & Varnum Sts. NE (Providence Hospital)	Brookland-CUA Metro	North Capitol St. & Florida Ave. NW	North Capitol & H Sts. NW (Govt. Printing Office)	H & 7th Sts. NW (Gallery Place) Metro	H & 13th Sts. NW	15th St. (W) NW between I & K Sts. (MCPHERSON SQ) Metro	K St. & Connecticut Ave NW (Farragut N & W) Metro	Virginia Ave. & 21st St. NW (Potomac Park)	KENNEDY CENTER
PM Service — Servicio vespertino											
80/	12:07	12:13	12:21	12:37	12:43	12:52	12:57	1:02	-	-	-
80	12:20	12:26	12:34	12:50	12:56	1:05	1:10	-	1:18	1:27	1:35
80/	12:35	12:41	12:49	1:05	1:11	1:20	1:25	1:30	-	-	-
80	12:48	12:54	1:02	1:18	1:24	1:33	1:38	-	1:46	1:55	2:03
80/	1:05	1:11	1:19	1:35	1:41	1:50	1:55	2:00	-	-	-
80	1:18	1:24	1:32	1:48	1:54	2:03	2:08	-	2:16	2:25	2:33
80/	1:35	1:41	1:49	2:05	2:11	2:20	2:25	2:30	-	-	-
80	1:48	1:54	2:02	2:18	2:24	2:33	2:38	-	2:46	2:55	3:03
80/	2:05	2:11	2:19	2:35	2:41	2:50	2:55	3:00	-	-	-
80	2:18	2:24	2:32	2:48	2:54	3:03	3:08	-	3:16	3:25	3:33
80/	2:32	2:38	2:46	3:02	3:08	3:17	3:22	3:27	-	-	-
80	2:48	2:54	3:02	3:18	3:24	3:33	3:38	-	3:46	3:55	4:03
80/	3:02	3:08	3:16	3:32	3:38	3:47	3:52	3:57	-	-	-
80	3:15	3:21	3:29	3:45	3:51	4:00	4:05	-	4:13	4:22	4:30
80/	3:27	3:33	3:41	3:57	4:03	4:12	4:17	4:22	-	-	-
80	3:35	3:41	3:49	4:05	4:11	4:20	4:25	-	4:33	4:42	4:50
80/	3:43	3:49	3:57	4:13	4:20	4:31	4:35	4:40	-	-	-
80	3:50	3:56	4:04	4:20	4:27	4:38	4:42	-	4:51	5:02	5:12
80/	4:00	4:06	4:14	4:30	4:37	4:48	4:52	4:57	-	-	-
80	4:08	4:14	4:22	4:38	4:45	4:56	5:00	-	5:09	5:20	5:30
80/	4:19	4:25	4:33	4:49	4:56	5:07	5:11	5:16	-	-	-
80	4:30	4:36	4:44	5:00	5:07	5:18	5:22	-	5:31	5:42	5:52
80/	4:43	4:49	4:57	5:13	5:20	5:31	5:35	5:40	-	-	-
80	4:52	4:58	5:06	5:22	5:29	5:40	5:44	-	5:53	6:04	6:14
80/	5:06	5:12	5:20	5:36	5:43	5:54	5:58	6:03	-	-	-
80	5:18	5:24	5:33	5:49	5:54	6:04	6:08	-	6:17	6:27	6:36
80/	5:32	5:38	5:47	6:03	6:08	6:18	6:22	6:27	-	-	-
80	5:44	5:50	5:59	6:15	6:20	6:30	6:34	-	6:43	6:53	7:02
80/	5:56	6:02	6:11	6:27	6:32	6:42	6:46	6:51	-	-	-
80	6:15	6:21	6:29	6:43	6:47	6:55	6:59	-	7:06	7:14	7:21
80/	6:26	6:32	6:40	6:54	6:58	7:06	7:10	7:14	-	-	-
80	6:53	6:58	7:04	7:16	7:20	7:27	7:31	-	7:37	7:43	7:51
80	7:20	7:25	7:31	7:43	7:47	7:54	7:58	-	8:04	8:10	8:18
80	7:50	7:55	8:01	8:13	8:17	8:24	8:28	-	8:34	8:40	8:48
80	8:20	8:25	8:31	8:43	8:47	8:54	8:58	-	9:04	9:10	9:18
80	8:50	8:55	9:01	9:13	9:17	9:24	9:28	-	9:34	9:40	9:48
80	9:20	9:25	9:31	9:43	9:47	9:54	9:58	-	10:04	10:10	10:18
80	10:00	10:04	10:09	10:19	10:23	10:29	10:32	-	10:37	10:42	10:50
80	10:30	10:34	10:39	10:49	10:53	10:59	11:02	-	11:07	11:12	11:20
80	11:00	11:04	11:09	11:19	11:23	11:29	11:32	-	11:37	11:42	11:50
80	11:30	11:34	11:39	11:49	11:53	11:59	12:02	-	12:07	12:12	12:20
After Midnight Service — Servicio después de la medianoche											
80	12:00	12:04	12:09	12:19	12:23	12:29	12:32	-	12:37	12:42	12:50
80	12:30	12:34	12:39	12:49	12:53	12:59	1:02	-	1:07	1:12	1:20

80

North Capitol Street Line

Northbound To Fort Totten station

Monday thru Friday — Lunes a viernes

Route Number	Kennedy Center	Virginia Ave. & 21st St. NW (Potomac Park)	K & 17th Sts. NW (Farragut N & W)	15th St. (W) NW between I & K Sts. (McPherson Sq)	13th & I Sts. NW	H & 7th Sts. NW (Gallery Place)	North Capitol & H Sts. NE (Govt. Printing Office)	North Capitol St. & Florida Ave. NE	Brookland -CUA	12th & Varnum Sts. NE (Providence Hospital)	FORT TOTTEN
AM Service — Servicio matutino											
80	-	-	-	5:07	5:09	5:13	5:19	5:24	5:34	5:39	5:46
80	5:22	5:27	5:32	-	5:35	5:39	5:45	5:50	6:00	6:05	6:12
80	5:42	5:48	5:54	-	5:58	6:03	6:10	6:16	6:27	6:32	6:40
80	6:00	6:06	6:12	-	6:16	6:21	6:28	6:34	6:45	6:50	6:58
80	6:16	6:22	6:28	-	6:32	6:37	6:44	6:50	7:01	7:06	7:14
80	6:31	6:37	6:43	-	6:47	6:52	6:59	7:05	7:16	7:21	7:29
80	-	-	-	6:52	6:55	7:00	7:09	7:16	7:30	7:36	7:45
80	6:50	6:58	7:06	-	7:11	7:16	7:25	7:32	7:46	7:52	8:01
80	7:05	7:13	7:21	-	7:26	7:31	7:40	7:47	8:01	8:07	8:16
80	7:20	7:28	7:36	-	7:41	7:46	7:55	8:02	8:16	8:22	8:31
80	7:34	7:42	7:50	-	7:55	8:00	8:09	8:16	8:30	8:36	8:45
80	7:50	7:58	8:06	-	8:11	8:16	8:25	8:32	8:46	8:52	9:01
80	8:08	8:16	8:24	-	8:29	8:34	8:43	8:50	9:04	9:10	9:19
80	8:24	8:31	8:40	-	8:46	8:53	9:02	9:10	9:24	9:31	9:40
80	8:39	8:46	8:55	-	9:01	9:08	9:17	9:25	9:39	9:46	9:55
80	8:56	9:03	9:12	-	9:18	9:25	9:34	9:42	9:56	10:03	10:12
80	9:11	9:18	9:27	-	9:33	9:40	9:49	9:57	10:11	10:18	10:27
80	-	-	-	9:45	9:49	9:56	10:05	10:13	10:27	10:34	10:43
80	9:42	9:49	9:58	-	10:04	10:11	10:20	10:28	10:42	10:49	10:58
80	-	-	-	10:15	10:19	10:26	10:35	10:43	10:57	11:04	11:13
80	10:12	10:19	10:28	-	10:34	10:41	10:50	10:58	11:12	11:19	11:28
80	-	-	-	10:45	10:49	10:56	11:05	11:13	11:27	11:34	11:43
80	10:42	10:49	10:58	-	11:04	11:11	11:20	11:28	11:42	11:49	11:58
80	-	-	-	11:15	11:19	11:26	11:35	11:43	11:57	12:04	12:13
80	11:08	11:15	11:24	-	11:30	11:37	11:46	11:54	12:08	12:15	12:24
80	-	-	-	11:43	11:47	11:54	12:03	12:11	12:25	12:32	12:41
80	11:38	11:45	11:54	-	12:00	12:07	12:16	12:24	12:38	12:45	12:54

80

North Capitol Street Line

Northbound To Fort Totten station

Monday thru Friday — Lunes a viernes

Route Number	Kennedy Center	Virginia Ave. & 21st St. NW (Potomac Park)	K & 17th Sts. NW (Farragut N & W)	15th St. (W) NW between I & K Sts. (McPherson Sq)	13th & I Sts. NW	H & 7th Sts. NW (Gallery Place)	North Capitol & H Sts. NE (Govt. Printing Office)	North Capitol St. & Florida Ave. NE	Brookland -CUA	12th & Varnum Sts. NE (Providence Hospital)	FORT TOTTEN
PM Service — Servicio vespertino											
80	-	-	-	12:13	12:17	12:24	12:33	12:41	12:55	1:02	1:11
80	12:08	12:15	12:24	-	12:30	12:37	12:46	12:54	1:08	1:15	1:24
80	-	-	-	12:43	12:47	12:54	1:03	1:11	1:25	1:32	1:41
80	12:38	12:45	12:54	-	1:00	1:07	1:16	1:24	1:38	1:45	1:54
80	-	-	-	1:13	1:17	1:24	1:33	1:41	1:55	2:02	2:11
80	1:12	1:19	1:28	-	1:34	1:41	1:50	1:58	2:12	2:19	2:28
80	-	-	-	1:43	1:47	1:54	2:03	2:11	2:25	2:32	2:41
80	1:42	1:49	1:58	-	2:04	2:11	2:20	2:28	2:42	2:49	2:58
80	-	-	-	2:15	2:19	2:26	2:35	2:43	2:57	3:04	3:13
80	2:10	2:17	2:26	-	2:32	2:39	2:48	2:56	3:10	3:17	3:26
80	-	-	-	2:43	2:47	2:54	3:03	3:11	3:25	3:32	3:41
80	2:40	2:47	2:56	-	3:02	3:09	3:18	3:26	3:40	3:47	3:56
80	-	-	-	3:11	3:16	3:23	3:32	3:40	3:55	4:03	4:12
80	3:00	3:07	3:19	-	3:27	3:34	3:43	3:51	4:06	4:14	4:23
80	-	-	-	3:34	3:39	3:46	3:55	4:03	4:18	4:26	4:35
80	3:20	3:27	3:39	-	3:47	3:54	4:03	4:11	4:26	4:34	4:43
80	-	-	-	3:54	3:59	4:06	4:15	4:23	4:38	4:46	4:55
80	3:40	3:47	3:59	-	4:07	4:14	4:23	4:31	4:46	4:54	5:03
80	-	-	-	4:14	4:19	4:26	4:35	4:43	4:58	5:06	5:15
80	4:00	4:07	4:19	-	4:27	4:34	4:43	4:51	5:06	5:14	5:23
80	-	-	-	4:34	4:39	4:46	4:55	5:03	5:18	5:26	5:35
80	4:20	4:27	4:39	-	4:47	4:54	5:03	5:11	5:26	5:34	5:43
80	-	-	-	4:54	4:59	5:06	5:15	5:23	5:38	5:46	5:55
80	4:40	4:47	4:59	-	5:07	5:14	5:23	5:31	5:46	5:54	6:03
80	-	-	-	5:14	5:19	5:26	5:35	5:43	5:58	6:06	6:15
80	5:00	5:07	5:19	-	5:27	5:34	5:43	5:51	6:06	6:14	6:23
80	-	-	-	5:34	5:39	5:46	5:55	6:03	6:18	6:26	6:35
80	5:20	5:27	5:39	-	5:47	5:54	6:03	6:11	6:26	6:34	6:43
80	-	-	-	5:54	5:59	6:06	6:15	6:23	6:38	6:46	6:55
80	5:40	5:47	5:59	-	6:07	6:14	6:23	6:31	6:46	6:54	7:03
80	-	-	-	6:13	6:18	6:26	6:35	6:42	6:54	7:00	7:08
80	6:00	6:08	6:19	-	6:26	6:34	6:43	6:50	7:02	7:08	7:16
80	-	-	-	6:34	6:39	6:47	6:56	7:03	7:15	7:21	7:29
80	6:24	6:32	6:43	-	6:50	6:58	7:07	7:14	7:26	7:32	7:40
80	-	-	-	6:57	7:01	7:07	7:15	7:21	7:33	7:39	7:46
80	6:48	6:55	7:04	-	7:10	7:16	7:24	7:30	7:42	7:48	7:55
80	-	-	-	7:20	7:24	7:30	7:38	7:44	7:56	8:02	8:09
80	7:12	7:19	7:28	-	7:34	7:40	7:48	7:54	8:06	8:12	8:19
80	7:41	7:48	7:56	-	8:00	8:05	8:12	8:17	8:29	8:34	8:41
80	8:00	8:07	8:15	-	8:19	8:24	8:31	8:36	8:48	8:53	9:00
80	8:25	8:32	8:40	-	8:44	8:49	8:56	9:01	9:13	9:18	9:25
80	8:55	9:02	9:10	-	9:14	9:19	9:26	9:31	9:43	9:48	9:55
80	9:25	9:32	9:40	-	9:44	9:49	9:56	10:01	10:13	10:18	10:25
80	9:55	10:02	10:10	-	10:14	10:19	10:26	10:31	10:43	10:48	10:55
80	10:25	10:32	10:40	-	10:44	10:49	10:56	11:01	11:13	11:18	11:25
80	10:55	11:02	11:10	-	11:14	11:19	11:26	11:31	11:43	11:48	11:55
80	11:25	11:32	11:40	-	11:44	11:49	11:56	12:01	12:13	12:18	12:25
80	11:55	12:01	12:08	-	12:12	12:16	12:22	12:26	12:36	12:40	12:46
After Midnight Service — Servicio después de la medianoche											
80	12:25	12:31	12:38	-	12:42	12:46	12:52	12:56	1:06	1:10	1:16
80	12:55	1:01	1:08	-	1:12	1:16	1:22	1:26	1:36	1:40	1:46
80	1:25	1:31	1:38	-	1:42	1:46	1:52	1:56	2:06	2:10	2:16

80

North Capitol Street Line

Southbound To Kennedy Center

Saturday — En sábados

Route Number	Fort Totten Metro	12th & Varnum Sts. NE (Providence Hospital)	Brookland-CUA Metro	North Capitol St. & Florida Ave. NW	North Capitol & H Sts. NW (Govt. Printing Office)	H & 7th Sts. NW (Gallery Place) Metro	H & 13th Sts. NW	K St. & Connecticut Ave NW (Farragut N & W) Metro	Virginia Ave. & 21st St. NW (Potomac Park)	KENNEDY CENTER
AM Service — Servicio matutino										
80	-	-	4:40	4:49	4:52	4:58	5:02	5:07	5:14	5:23
80	-	-	5:10	5:19	5:22	5:28	5:32	5:37	5:44	5:53
80	5:31	5:35	5:40	5:49	5:52	5:58	6:02	6:07	6:14	6:23
80	6:01	6:05	6:10	6:19	6:22	6:28	6:32	6:37	6:44	6:53
80	6:31	6:35	6:41	6:52	6:56	7:02	7:06	7:11	7:18	7:27
80	7:01	7:05	7:11	7:22	7:26	7:32	7:36	7:41	7:48	7:57
80	7:31	7:35	7:41	7:52	7:56	8:02	8:06	8:11	8:18	8:27
80	8:01	8:05	8:11	8:22	8:26	8:32	8:36	8:41	8:48	8:57
80	8:31	8:35	8:41	8:52	8:56	9:02	9:06	9:11	9:18	9:27
80	8:55	9:00	9:07	9:20	9:24	9:31	9:35	9:41	9:48	9:57
80	9:25	9:30	9:37	9:50	9:54	10:01	10:05	10:11	10:18	10:27
80	9:55	10:00	10:07	10:20	10:24	10:31	10:35	10:41	10:48	10:57
80	10:25	10:30	10:37	10:50	10:54	11:01	11:05	11:11	11:18	11:27
80	10:55	11:00	11:07	11:20	11:24	11:31	11:35	11:41	11:48	11:57
80	11:25	11:30	11:37	11:50	11:54	12:01	12:05	12:11	12:18	12:27
80	11:55	12:00	12:07	12:20	12:24	12:31	12:35	12:41	12:48	12:57
PM Service — Servicio vespertino										
80	12:25	12:30	12:37	12:50	12:54	1:01	1:05	1:11	1:18	1:27
80	12:55	1:00	1:07	1:20	1:24	1:31	1:35	1:41	1:48	1:57
80	1:25	1:30	1:37	1:50	1:54	2:01	2:05	2:11	2:18	2:27
80	1:55	2:00	2:07	2:21	2:25	2:33	2:37	2:43	2:50	2:59
80	2:25	2:30	2:37	2:51	2:55	3:03	3:07	3:13	3:20	3:29
80	2:55	3:00	3:07	3:21	3:25	3:33	3:37	3:43	3:50	3:59
80	3:25	3:30	3:37	3:51	3:55	4:03	4:07	4:13	4:20	4:29
80	3:55	4:00	4:07	4:21	4:25	4:33	4:37	4:43	4:50	4:59
80	4:25	4:30	4:37	4:51	4:55	5:03	5:07	5:13	5:20	5:29
80	4:55	5:00	5:07	5:21	5:25	5:33	5:37	5:43	5:50	5:59
80	5:25	5:30	5:37	5:51	5:55	6:03	6:07	6:13	6:20	6:29
80	5:55	6:00	6:07	6:21	6:25	6:33	6:37	6:43	6:50	6:59
80	6:25	6:30	6:37	6:51	6:55	7:03	7:07	7:13	7:20	7:29
80	6:55	7:00	7:07	7:21	7:25	7:33	7:37	7:43	7:50	7:59
80	7:30	7:34	7:40	7:51	7:55	8:02	8:06	8:11	8:17	8:25
80	8:00	8:04	8:10	8:21	8:25	8:32	8:36	8:41	8:47	8:55
80	8:30	8:34	8:40	8:51	8:55	9:02	9:06	9:11	9:17	9:25
80	9:00	9:04	9:10	9:21	9:25	9:32	9:36	9:41	9:47	9:55
80	9:32	9:36	9:42	9:53	9:57	10:04	10:08	10:13	10:19	10:27
80	10:08	10:12	10:18	10:28	10:31	10:37	10:40	10:45	10:51	10:59
80	10:38	10:42	10:48	10:58	11:01	11:07	11:10	11:15	11:21	11:29
80	11:08	11:12	11:18	11:28	11:31	11:37	11:40	11:45	11:51	11:59
80	11:38	11:42	11:48	11:58	12:01	12:07	12:10	12:15	12:21	12:29
After Midnight Service — Servicio después de la medianoche										
80	12:08	12:12	12:18	12:28	12:31	12:37	12:40	12:45	12:51	12:59
80	12:38	12:42	12:48	12:58	1:01	1:07	1:10	1:15	1:21	1:29

On four Federal holidays, Columbus Day, Veterans' Day, Martin L. King Day, and Presidents' Day, Metrobus will run on a Saturday supplemental schedule. On these holidays, the supplemental trips will operate in addition to the regular Saturday trips.

80

North Capitol Street Line

Northbound To Fort Totten station

Saturday — En sábados

Route Number	Kennedy Center	Virginia Ave. & 21st St. NW (Potomac Park)	K & 17th Sts. NW (Farragut N & W)	15th St. (W) NW between I & K Sts. (McPherson Sq)	13th & I Sts. NW	H & 7th Sts. NW (Gallery Place)	North Capitol & H Sts. NE (Govt. Printing Office)	North Capitol St. & Florida Ave. NE	Brookland -CUA	12th & Varnum Sts. NE (Providence Hospital)	FORT TOTTEN
AM Service — Servicio matutino											
80	-	-	-	5:12	5:16	5:20	5:27	5:32	5:41	5:45	5:53
80	5:30	5:35	5:42	-	5:46	5:50	5:57	6:02	6:11	6:15	6:23
80	6:00	6:05	6:12	-	6:16	6:20	6:27	6:32	6:41	6:45	6:53
80	6:30	6:35	6:42	-	6:46	6:50	6:57	7:02	7:11	7:15	7:23
80	7:08	7:14	7:21	-	7:25	7:29	7:36	7:42	7:53	7:58	8:06
80	7:38	7:44	7:51	-	7:55	7:59	8:06	8:12	8:23	8:28	8:36
80	8:08	8:14	8:21	-	8:25	8:29	8:36	8:42	8:53	8:58	9:06
80	8:38	8:44	8:51	-	8:55	8:59	9:06	9:12	9:23	9:28	9:36
80	9:08	9:14	9:21	-	9:25	9:29	9:36	9:42	9:53	9:58	10:06
80	9:38	9:44	9:51	-	9:55	9:59	10:06	10:12	10:23	10:28	10:36
80	10:08	10:14	10:21	-	10:26	10:31	10:39	10:46	10:58	11:04	11:12
80	10:38	10:44	10:51	-	10:56	11:01	11:09	11:16	11:28	11:34	11:42
80	11:08	11:14	11:21	-	11:26	11:31	11:39	11:46	11:58	12:04	12:12
80	11:38	11:44	11:51	-	11:56	12:01	12:09	12:16	12:28	12:34	12:42
PM Service — Servicio vespertino											
80	12:08	12:14	12:21	-	12:26	12:31	12:39	12:46	12:58	1:04	1:12
80	12:38	12:44	12:51	-	12:56	1:01	1:09	1:16	1:28	1:34	1:42
80	1:08	1:14	1:21	-	1:26	1:31	1:39	1:46	1:58	2:04	2:12
80	1:38	1:44	1:51	-	1:56	2:01	2:09	2:16	2:28	2:34	2:42
80	2:08	2:14	2:21	-	2:26	2:31	2:39	2:46	2:58	3:04	3:12
80	2:38	2:44	2:51	-	2:56	3:01	3:09	3:16	3:28	3:34	3:42
80	3:08	3:14	3:21	-	3:26	3:31	3:39	3:46	3:58	4:04	4:12
80	3:38	3:44	3:51	-	3:56	4:01	4:09	4:16	4:28	4:34	4:42
80	4:08	4:14	4:21	-	4:26	4:31	4:39	4:46	4:58	5:04	5:12
80	4:38	4:44	4:51	-	4:56	5:01	5:09	5:16	5:28	5:34	5:42
80	5:08	5:14	5:21	-	5:26	5:31	5:39	5:46	5:58	6:04	6:12
80	5:38	5:44	5:51	-	5:56	6:01	6:09	6:16	6:28	6:34	6:42
80	6:08	6:14	6:21	-	6:26	6:31	6:39	6:46	6:58	7:04	7:12
80	6:38	6:44	6:51	-	6:56	7:01	7:09	7:16	7:28	7:34	7:42
80	7:07	7:13	7:19	-	7:23	7:28	7:35	7:40	7:52	7:56	8:04
80	7:37	7:43	7:49	-	7:53	7:58	8:05	8:10	8:22	8:26	8:34
80	8:07	8:13	8:19	-	8:23	8:28	8:35	8:40	8:52	8:56	9:04
80	8:35	8:41	8:47	-	8:51	8:56	9:03	9:08	9:20	9:24	9:32
80	9:05	9:11	9:17	-	9:21	9:26	9:33	9:38	9:50	9:54	10:02
80	9:35	9:41	9:47	-	9:51	9:56	10:03	10:08	10:20	10:24	10:32
80	10:05	10:11	10:17	-	10:21	10:26	10:33	10:38	10:50	10:54	11:02
80	10:35	10:41	10:47	-	10:51	10:56	11:03	11:08	11:20	11:24	11:32
80	11:05	11:11	11:17	-	11:21	11:25	11:31	11:35	11:44	11:48	11:55
80	11:35	11:41	11:47	-	11:51	11:55	12:01	12:05	12:14	12:18	12:25
After Midnight Service — Servicio después de la medianoche											
80	12:05	12:11	12:17	-	12:21	12:25	12:31	12:35	12:44	12:48	12:55
80	12:35	12:41	12:47	-	12:51	12:55	1:01	1:05	1:14	1:18	1:25
80	1:05	1:11	1:17	-	1:21	1:25	1:31	1:35	1:44	1:48	1:55
80	1:35	1:41	1:47	-	1:51	1:55	2:01	2:05	2:14	2:18	2:25

On four Federal holidays, Columbus Day, Veterans' Day, Martin L. King Day, and Presidents' Day, Metrobus will run on a Saturday supplemental schedule. On these holidays, the supplemental trips will operate in addition to the regular Saturday trips.

80
North Capitol Street Line

Southbound To McPherson Square station

Saturday Supplemental — Sábados suplementario

Route Number	Fort Totten	12th & Varnum Sts. NE (Providence Hospital)	Brookland -CUA	North Capitol St. & Florida Ave. NW	North Capitol & H Sts. NW (Govt. Printing Office)	H & 7th Sts. NW (Gallery Place)	H & 13th Sts. NW	15th St. (W) NW between I & K Sts. (MCPHERSON SQ)
AM Service — Servicio matutino								
80/	6:46	6:50	6:56	7:07	7:11	7:17	7:21	7:23
80/	7:16	7:20	7:26	7:37	7:41	7:47	7:51	7:53
80/	7:46	7:50	7:56	8:07	8:11	8:17	8:21	8:23
80/	8:16	8:20	8:26	8:37	8:41	8:47	8:51	8:53

Northbound To Fort Totten station

Saturday Supplemental — Sábados suplementario

Route Number	15th St. (W) NW between I & K Sts. (McPherson Sq)	13th & I Sts. NW	H & 7th Sts. NW (Gallery Place)	North Capitol & H Sts. NE (Govt. Printing Office)	North Capitol St. & Florida Ave. NE	Brookland -CUA	12th & Varnum Sts. NE (Providence Hospital)	FORT TOTTEN
PM Service — Servicio vespertino								
80	4:06	4:11	4:16	4:24	4:31	4:43	4:49	4:57
80	4:36	4:41	4:46	4:54	5:01	5:13	5:19	5:27
80	5:06	5:11	5:16	5:24	5:31	5:43	5:49	5:57
80	5:36	5:41	5:46	5:54	6:01	6:13	6:19	6:27

80

North Capitol Street Line

Southbound To Kennedy Center

Sunday — En domingo

Route Number	Fort Totten Metro	12th & Varnum Sts. NE (Providence Hospital)	Brookland-CUA Metro	North Capitol St. & Florida Ave. NW	North Capitol & H Sts. NW (Govt. Printing Office)	H & 7th Sts. NW (Gallery Place) Metro	H & 13th Sts. NW	15th St. (W) NW between I & K Sts. (MCPHERSON SQ) Metro	K St. & Connecticut Ave NW (Farragut N & W) Metro	Virginia Ave. & 21st St. NW (Potomac Park)	KENNEDY CENTER
AM Service — Servicio matutino											
80/	-	-	4:49	4:58	5:02	5:08	5:12	5:14	-	-	-
80	-	-	5:29	5:38	5:42	5:48	5:52	-	5:57	6:03	6:09
80	6:00	6:04	6:09	6:18	6:22	6:28	6:32	-	6:37	6:43	6:49
80	6:30	6:34	6:39	6:48	6:52	6:58	7:02	-	7:07	7:13	7:19
80	7:00	7:04	7:09	7:18	7:22	7:28	7:32	-	7:37	7:43	7:49
80	7:30	7:34	7:39	7:48	7:52	7:58	8:02	-	8:07	8:13	8:19
80	8:00	8:04	8:09	8:20	8:24	8:30	8:34	-	8:40	8:46	8:53
80	8:30	8:34	8:39	8:50	8:54	9:00	9:04	-	9:10	9:16	9:23
80	9:00	9:04	9:09	9:20	9:24	9:30	9:34	-	9:40	9:46	9:53
80	9:30	9:34	9:39	9:50	9:54	10:00	10:04	-	10:10	10:16	10:23
80	10:00	10:04	10:09	10:20	10:24	10:30	10:34	-	10:40	10:46	10:53
80	10:30	10:34	10:39	10:50	10:54	11:00	11:04	-	11:10	11:16	11:23
80	11:00	11:04	11:09	11:20	11:24	11:30	11:34	-	11:40	11:46	11:53
80	11:30	11:34	11:39	11:50	11:54	12:00	12:04	-	12:10	12:16	12:23
PM Service — Servicio vespertino											
80	12:00	12:04	12:09	12:20	12:24	12:30	12:34	-	12:40	12:46	12:53
80	12:25	12:30	12:36	12:48	12:52	12:59	1:03	-	1:09	1:15	1:24
80	12:55	1:00	1:06	1:18	1:22	1:29	1:33	-	1:39	1:45	1:54
80	1:25	1:30	1:36	1:48	1:52	1:59	2:03	-	2:09	2:15	2:24
80	1:55	2:00	2:06	2:18	2:22	2:29	2:33	-	2:39	2:45	2:54
80	2:25	2:30	2:36	2:48	2:52	2:59	3:03	-	3:09	3:15	3:24
80	2:55	3:00	3:06	3:18	3:22	3:29	3:33	-	3:39	3:45	3:54
80	3:25	3:30	3:36	3:48	3:52	3:59	4:03	-	4:09	4:15	4:24
80	3:55	4:00	4:06	4:18	4:22	4:29	4:33	-	4:39	4:45	4:54
80	4:25	4:30	4:36	4:48	4:52	4:59	5:03	-	5:09	5:15	5:24
80	5:00	5:04	5:09	5:20	5:24	5:30	5:33	-	5:38	5:43	5:51
80	5:30	5:34	5:39	5:50	5:54	6:00	6:03	-	6:08	6:13	6:21
80	6:00	6:04	6:09	6:20	6:24	6:30	6:33	-	6:38	6:43	6:51
80	6:30	6:34	6:39	6:50	6:54	7:00	7:03	-	7:08	7:13	7:21
80	7:00	7:04	7:09	7:20	7:24	7:30	7:33	-	7:38	7:43	7:51
80	7:30	7:34	7:39	7:50	7:54	8:00	8:03	-	8:08	8:13	8:21
80	8:00	8:04	8:09	8:20	8:24	8:30	8:33	-	8:38	8:43	8:51
80	8:30	8:34	8:39	8:50	8:54	9:00	9:03	-	9:08	9:13	9:21
80	9:00	9:04	9:09	9:20	9:24	9:30	9:33	-	9:38	9:43	9:51
80	9:35	9:39	9:44	9:54	9:58	10:03	10:06	-	10:10	10:14	10:20
80	10:05	10:09	10:14	10:24	10:28	10:33	10:36	-	10:40	10:44	10:50
80	10:35	10:39	10:44	10:54	10:58	11:03	11:06	-	11:10	11:14	11:20
80	11:05	11:09	11:14	11:24	11:28	11:33	11:36	-	11:40	11:44	11:50
80/	11:35	11:39	11:44	11:54	11:58	12:03	12:06	12:08	-	-	-

80

North Capitol Street Line

Northbound To Fort Totten station

Sunday — En domingo

Route Number	Kennedy Center	Virginia Ave. & 21st St. NW (Potomac Park)	K & 17th Sts. NW (Farragut N & W)	15th St. (W) NW between I & K Sts. (McPherson Sq)	13th & I Sts NW	H & 7th Sts. NW (Gallery Place)	North Capitol & H Sts. NE (Govt. Printing Office)	North Capitol St. & Florida Ave. NE	Brookland -CUA	12th & Varnum Sts. NE (Providence Hospital)	FORT TOTTEN
AM Service — Servicio matutino											
80	-	-	-	5:18	5:20	5:24	5:30	5:35	5:44	5:48	5:55
80	-	-	-	5:48	5:50	5:54	6:00	6:05	6:14	6:18	6:25
80	6:15	6:22	6:28	-	6:31	6:35	6:41	6:46	6:55	6:59	7:06
80	6:55	7:02	7:08	-	7:11	7:15	7:21	7:26	7:35	7:39	7:46
80	7:25	7:32	7:38	-	7:41	7:45	7:51	7:56	8:05	8:09	8:16
80	7:55	8:02	8:08	-	8:11	8:15	8:21	8:26	8:35	8:39	8:46
80	8:30	8:37	8:43	-	8:46	8:50	8:56	9:01	9:10	9:14	9:21
80	9:05	9:12	9:19	-	9:23	9:28	9:35	9:40	9:50	9:55	10:04
80	9:35	9:42	9:49	-	9:53	9:58	10:05	10:10	10:20	10:25	10:34
80	10:05	10:12	10:19	-	10:23	10:28	10:35	10:40	10:50	10:55	11:04
80	10:35	10:42	10:49	-	10:53	10:58	11:05	11:10	11:20	11:25	11:34
80	11:05	11:12	11:19	-	11:23	11:28	11:35	11:40	11:50	11:55	12:04
80	11:35	11:42	11:49	-	11:53	11:58	12:05	12:10	12:20	12:25	12:34
PM Service — Servicio vespertino											
80	12:05	12:12	12:19	-	12:23	12:28	12:35	12:40	12:50	12:55	1:04
80	12:35	12:42	12:49	-	12:53	12:58	1:05	1:10	1:20	1:25	1:34
80	1:05	1:12	1:19	-	1:23	1:28	1:35	1:40	1:50	1:55	2:04
80	1:37	1:44	1:51	-	1:55	2:00	2:07	2:12	2:22	2:27	2:36
80	2:07	2:14	2:21	-	2:25	2:30	2:37	2:42	2:52	2:57	3:06
80	2:37	2:44	2:51	-	2:55	3:00	3:07	3:12	3:22	3:27	3:36
80	3:07	3:14	3:21	-	3:25	3:30	3:37	3:42	3:52	3:57	4:06
80	3:37	3:44	3:51	-	3:55	4:00	4:07	4:12	4:22	4:27	4:36
80	4:07	4:14	4:21	-	4:25	4:30	4:37	4:42	4:52	4:57	5:06
80	4:37	4:44	4:51	-	4:55	5:00	5:07	5:12	5:22	5:27	5:36
80	5:07	5:14	5:21	-	5:25	5:30	5:37	5:42	5:52	5:57	6:06
80	5:32	5:38	5:44	-	5:47	5:51	5:57	6:01	6:10	6:14	6:22
80	6:00	6:06	6:12	-	6:15	6:19	6:25	6:29	6:38	6:42	6:50
80	6:30	6:36	6:42	-	6:45	6:49	6:55	6:59	7:08	7:12	7:20
80	7:00	7:06	7:12	-	7:15	7:19	7:25	7:29	7:38	7:42	7:50
80	7:30	7:36	7:42	-	7:45	7:49	7:55	7:59	8:08	8:12	8:20
80	8:00	8:06	8:12	-	8:15	8:19	8:25	8:29	8:38	8:42	8:50
80	8:30	8:36	8:42	-	8:45	8:49	8:55	8:59	9:08	9:12	9:20
80	9:00	9:06	9:12	-	9:15	9:19	9:25	9:29	9:38	9:42	9:50
80	9:30	9:36	9:42	-	9:45	9:49	9:55	9:59	10:08	10:12	10:20
80	10:00	10:06	10:12	-	10:15	10:19	10:25	10:29	10:38	10:42	10:50
80	10:30	10:36	10:42	-	10:45	10:49	10:55	10:59	11:08	11:12	11:20
80	11:00	11:06	11:12	-	11:15	11:19	11:25	11:29	11:38	11:42	11:50
80	11:30	11:36	11:42	-	11:45	11:49	11:55	11:59	12:08	12:12	12:20
After Midnight Service — Servicio después de la medianoche											
80	12:00	12:04	12:09	-	12:12	12:15	12:19	12:23	12:32	12:35	12:41

How to use this timetable

- Use the map to find the stops closest to where you will get on and off the bus.
- Select the schedule (Weekday, Saturday, Sunday) for when you will travel. Along the top of the schedule, find the stop at or nearest the point where you will get on the bus. Follow that column down to the time you want to leave.
- Use the same method to find the times the bus is scheduled to arrive at the stop where you will get off the bus.
- If the bus stop is not listed, use the time shown for the bus stop before it as the time to wait at the stop.
- The end-of-the-line or last stop is listed in ALL CAPS on the schedule.

Cómo Usar este Horario

- Use este mapa para localizar las paradas más cercanas a donde se subirá y bajará del autobús.
- Seleccione el horario (Entre semana, sábado, domingo) de cuando viajará. A lo largo de la parte superior del horario, localice la parada o el punto más cercano a la parada en la que se subirá al autobús. Siga esa columna hacia abajo hasta la hora en la que desee salir.
- Utilice el mismo método para localizar las horas en que el autobús está programado para llegar a la parada en donde desea bajarse del autobús.
- Si la parada del autobús no está listada use la hora que se muestra en la parada anterior como la hora de espera en la parada.
- El final de la ruta o la última parada del autobús aparece en letras MAYÚSCULAS en el horario.

English-Español

metrobus

81,82,83,83X,86
College Park Line

♿ All Metrobuses are fully accessible and are equipped with lifts or ramps for wheelchair accessibility
Todos los autobuses de Metro son accesibles a personas con impedimentos y están equipados con rampas o elevadores para sillas de ruedas

Serves these locations-
Brinda servicio a estas ubicaciones

Calverton (86)
Cherry Hill Park Campground (81,83,83X)
Seven Springs Village (81,83)
Greenbelt station (81, Sun only)
University of Maryland (81,83,86)
College Park (81,83,86)
College Park-U of Md station (83 Mon-Sat, 83X weekdays, 86 daily)
Riverdale Park (81,83,86)
Prince George's Plaza station (86)
Hyattsville (81,83,86)
Mt. Rainier
Rhode Island Ave-Brentwood station

Schedule 6-26-11 Reprinted 8-6-12

www.wmata.com
Information Anytime 202-637-7000 TTY 202-638-3780

Washington Metropolitan Area Transit Authority

A District of Columbia, Maryland and Virginia Transit Partnership

College Park Line
Routes 81, 82, 83, 83X, 86

For route and schedule information
Call 202-637-7000
www.wmata.com

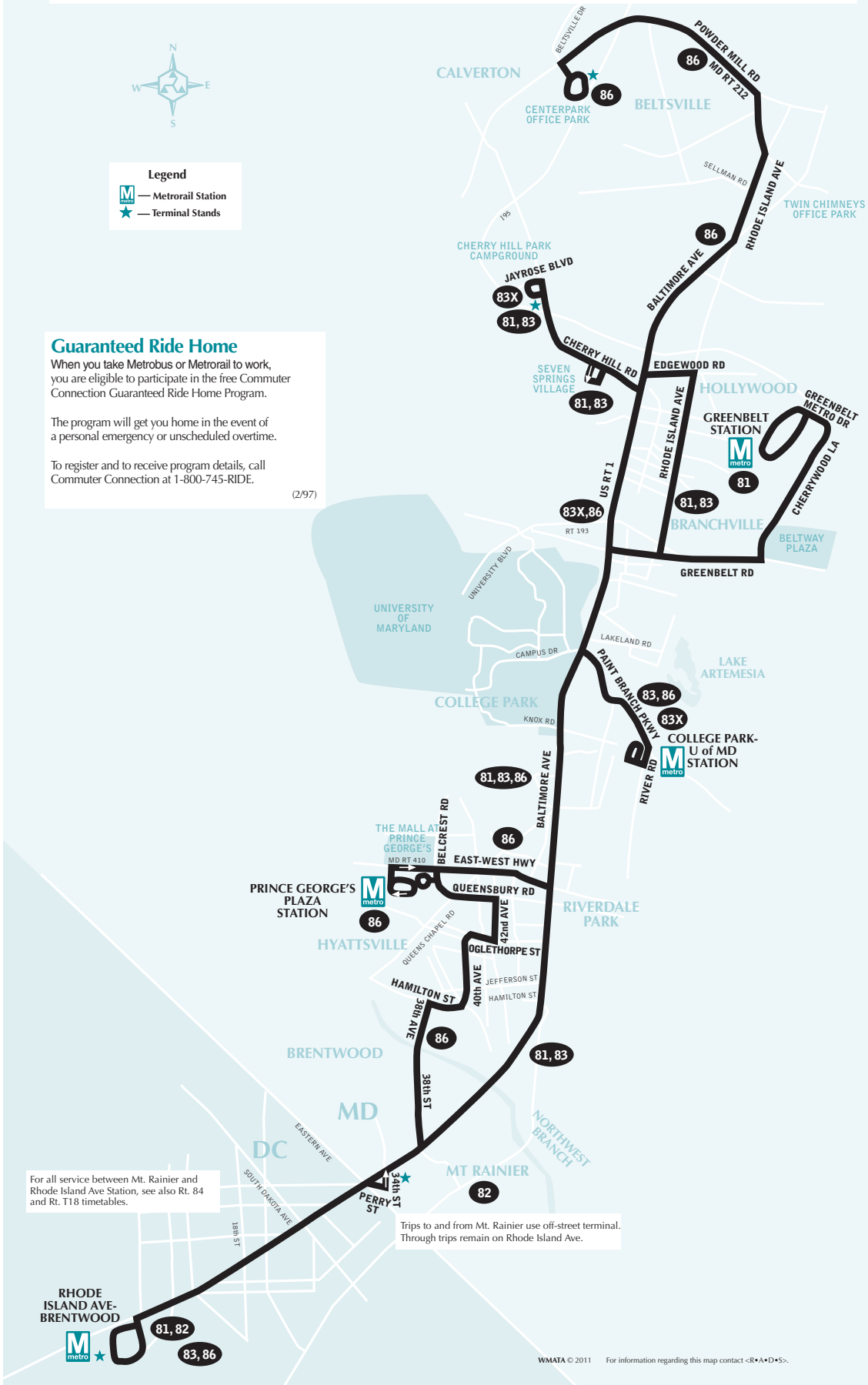

Guaranteed Ride Home

When you take Metrobus or Metrorail to work, you are eligible to participate in the free Commuter Connection Guaranteed Ride Home Program.

The program will get you home in the event of a personal emergency or unscheduled overtime.

To register and to receive program details, call Commuter Connection at 1-800-745-RIDE.

(2/97)

For all service between Mt. Rainier and Rhode Island Ave Station, see also Rt. 84 and Rt. T18 timetables.

Trips to and from Mt. Rainier use off-street terminal. Through trips remain on Rhode Island Ave.

WMATA © 2011 For information regarding this map contact <R•A•D•S>.

81,82,83,83X,86
College Park Line

Weekday Southbound — Entre semana con dirección al sur

Route Number	Center-park Office Park (Calver-ton)	R.I. Ave. opp. Twin Chim-neys Office Park (Belts-ville)	Cherry Hill Park Camp Ground	Rhode Island Ave. & Univer-sity Blvd. (Branch-ville)	College Park-U of Md Metro	Balti-more Ave. & Campus Dr. (Univ. of Md.)	Prince George's Plaza Metro	Balti-more Ave. & Queens-bury Rd. (River-dale Park)	38th Ave. & Hamil-ton St. (Hyatts-ville)	Rhode Island Ave. & 34th St. (Mt. Rainier)	Rhode Island Ave. & 18th St. NE	RHODE ISLAND AVE-Brent-wood Metro
AM Service — Servicio matutino												
82	-	-	-	-	-	-	-	-	-	4:45	4:50	4:55
82	-	-	-	-	-	-	-	-	-	5:05	5:10	5:15
82	-	-	-	-	-	-	-	-	-	5:30	5:35	5:40
83	-	-	5:24	5:35	5:43	5:46	-	5:53	-	6:00	6:05	6:10
86	5:26	5:33	-	-	5:41	5:45	5:56	-	6:06	6:10	6:15	6:20
83	-	-	5:49	6:00	6:08	6:11	-	6:18	-	6:25	6:30	6:35
86	5:50	5:57	-	-	6:05	6:09	6:20	-	6:30	6:34	6:39	6:44
82	-	-	-	-	-	-	-	-	-	6:49	6:54	7:00
83	-	-	6:15	6:27	6:36	6:42	-	6:50	-	6:59	7:04	7:10
86	6:17	6:23	-	-	6:35	6:39	6:53	-	7:04	7:09	7:14	7:20
83	-	-	6:35	6:47	6:56	7:02	-	7:10	-	7:19	7:24	7:30
86	6:37	6:43	-	-	6:55	6:59	7:13	-	7:24	7:29	7:34	7:40
82	-	-	-	-	-	-	-	-	-	7:34	7:39	7:45
83	-	-	6:55	7:07	7:16	7:22	-	7:30	-	7:39	7:44	7:50
83	-	-	7:15	7:28	7:37	7:41	-	7:47	-	7:57	8:05	8:10
86	7:06	7:14	-	-	7:28	7:32	7:49	-	7:58	8:02	8:10	8:15
83	-	-	7:35	7:48	7:57	8:01	-	8:07	-	8:17	8:25	8:30
86	7:37	7:45	-	-	7:56	8:00	8:16	-	8:28	8:33	8:40	8:45
83	-	-	7:55	8:09	8:17	8:22	-	8:29	-	8:39	8:46	8:51
83	-	-	8:10	8:24	8:32	8:37	-	8:44	-	8:54	9:01	9:06
86	8:07	8:15	-	-	8:26	8:30	8:46	-	8:58	9:03	9:10	9:15
● **83X**	-	-	8:31	-	8:44	-	-	-	-	-	-	-
83	-	-	8:40	8:53	9:03	9:08	-	9:14	-	9:22	9:29	9:35
86	8:38	8:47	-	-	9:00	9:05	9:21	-	9:31	9:37	9:44	9:50
● **83X**	-	-	9:03	-	9:16	-	-	-	-	-	-	-
83	-	-	9:10	9:23	9:33	9:38	-	9:44	-	9:52	9:59	10:05
86	9:08	9:17	-	-	9:30	9:35	9:51	-	10:01	10:07	10:14	10:20
● **83X**	-	-	9:35	-	9:48	-	-	-	-	-	-	-
83	-	-	9:40	9:53	10:03	10:08	-	10:14	-	10:22	10:29	10:35
86	9:38	9:47	-	-	10:00	10:05	10:21	-	10:31	10:37	10:44	10:50
● **83X**	-	-	10:07	-	10:20	-	-	-	-	-	-	-
83	-	-	10:10	10:23	10:33	10:38	-	10:44	-	10:52	10:59	11:05
83	-	-	10:40	10:53	11:03	11:08	-	11:14	-	11:22	11:29	11:35
86	10:38	10:47	-	-	11:00	11:05	11:21	-	11:31	11:37	11:44	11:50
83	-	-	11:10	11:23	11:33	11:38	-	11:44	-	11:52	11:59	12:05
83	-	-	11:40	11:53	12:03	12:08	-	12:14	-	12:22	12:29	12:35
86	11:38	11:47	-	-	12:00	12:05	12:21	-	12:31	12:37	12:44	12:50
PM Service — Servicio vespertino												
83	-	-	12:10	12:23	12:33	12:38	-	12:44	-	12:52	12:59	1:05
83	-	-	12:40	12:53	1:03	1:08	-	1:14	-	1:22	1:29	1:35
86	12:38	12:47	-	-	1:00	1:05	1:21	-	1:31	1:37	1:44	1:50
83	-	-	1:10	1:23	1:33	1:38	-	1:44	-	1:52	1:59	2:05
83	-	-	1:40	1:53	2:03	2:08	-	2:14	-	2:22	2:29	2:35
86	1:38	1:47	-	-	2:00	2:05	2:21	-	2:31	2:37	2:44	2:50
83	-	-	2:08	2:21	2:31	2:36	-	2:42	-	2:50	2:57	3:03
83	-	-	2:38	2:52	3:02	3:08	-	3:15	-	3:23	3:29	3:35
86	2:40	2:47	-	-	3:01	3:05	3:22	-	3:33	3:38	3:44	3:50
83	-	-	3:08	3:22	3:32	3:38	-	3:45	-	3:53	3:59	4:05

● — *83X operates only from the third Monday in June through the second Friday in August. Board and alight at all stops. Regular fare.*

81,82,83,83X,86
College Park Line

Weekday Southbound — Entre semana con dirección al sur

Route Number	Center-park Office Park (Calver-ton)	R.I. Ave. opp. Twin Chim-neys Office Park (Belts-ville)	Cherry Hill Park Camp Ground	Rhode Island Ave. & Univer-sity Blvd. (Branch-ville)	College Park-U of Md Metro	Balti-more Ave. & Campus Dr. (Univ. of Md.)	Prince George's Plaza Metro	Balti-more Ave. & Queens-bury Rd. (River-dale Park)	38th Ave. & Hamil-ton St. (Hyatts-ville)	Rhode Island Ave. & 34th St. (Mt. Rainier)	Rhode Island Ave. & 18th St. NE	RHODE ISLAND AVE-Brent-wood Metro
PM Service — Servicio vespertino												
83	-	-	3:44	3:58	4:07	4:13	-	4:18	-	4:28	4:34	4:40
86	3:32	3:41	-	-	3:57	4:01	4:19	-	4:32	4:38	4:44	4:50
83	-	-	4:14	4:28	4:37	4:43	-	4:48	-	4:58	5:04	5:10
82	-	-	-	-	-	-	-	-	-	5:08	5:14	5:20
86	4:07	4:16	-	-	4:32	4:36	4:54	-	5:07	5:13	5:19	5:25
83	-	-	4:43	4:55	5:05	5:10	-	5:16	-	5:24	5:30	5:35
86	4:40	4:48	-	-	5:03	5:07	5:25	-	5:34	5:38	5:44	5:49
83	-	-	5:13	5:25	5:35	5:40	-	5:46	-	5:54	6:00	6:05
82	-	-	-	-	-	-	-	-	-	6:09	6:15	6:20
86	5:16	5:24	-	-	5:39	5:43	6:01	-	6:10	6:14	6:20	6:25
83	-	-	5:43	5:58	6:06	6:11	-	6:16	-	6:23	6:28	6:35
86	5:48	5:55	-	-	6:05	6:09	6:25	-	6:37	6:43	6:48	6:55
83	-	-	6:18	6:33	6:41	6:46	-	6:51	-	6:58	7:03	7:10
83	-	-	6:40	6:55	7:03	7:08	-	7:13	-	7:20	7:25	7:32
86	6:43	6:50	-	-	7:00	7:04	7:20	-	7:32	7:38	7:43	7:50
83	-	-	7:03	7:18	7:26	7:31	-	7:36	-	7:43	7:48	7:55
83	-	-	7:23	7:38	7:46	7:51	-	7:56	-	8:03	8:08	8:15
86	7:28	7:34	-	-	7:45	7:48	8:02	-	8:13	8:17	8:22	8:25
83	-	-	7:48	7:58	8:08	8:14	-	8:20	-	8:27	8:32	8:35
86	7:53	7:59	-	-	8:10	8:13	8:27	-	8:38	8:42	8:47	8:50
83	-	-	8:18	8:28	8:38	8:44	-	8:50	-	8:57	9:02	9:05
86	8:23	8:29	-	-	8:40	8:43	8:57	-	9:08	9:12	9:17	9:20
83	-	-	8:52	9:02	9:12	9:18	-	9:24	-	9:31	9:36	9:39
83	-	-	9:18	9:28	9:38	9:44	-	9:50	-	9:57	10:02	10:05
86	9:43	9:49	-	-	10:00	10:03	10:17	-	10:28	10:32	10:37	10:40
82	-	-	-	-	-	-	-	-	-	11:02	11:07	11:10
82	-	-	-	-	-	-	-	-	-	11:30	11:36	11:40
After Midnight Service — Servicio después de la medianoche												
82	-	-	-	-	-	-	-	-	-	12:00	12:06	12:10
❍ **82**	-	-	-	-	-	-	-	-	-	12:35	12:41	12:45
❍ **82**	-	-	-	-	-	-	-	-	-	1:05	1:11	1:15
❍ **82**	-	-	-	-	-	-	-	-	-	1:35	1:41	1:45

❍ — *Trip operates Friday only.*
Los autobuses funcionan solamente el viernes.

KNOW MORE.
KNOW FIRST. metroAlerts
Sign up today at wmata.com/MetroAlerts

81,82,83,83X,86
College Park Line

Weekday Northbound —
Entre semana con dirección al norte

Route Number	Rhode Island Ave-Brentwood (Metro)	Rhode Island Ave. & 18th St. NE	Rhode Island Ave. & 34th St. (MT. RAINIER)	38th Ave. & Hamilton St. (Hyattsville)	Baltimore Ave. & Queensbury Rd. (Riverdale Park)	Prince George's Plaza (Metro)	Baltimore Ave. & Paint Branch Pkwy. (Univ. of Md.)	College Park-U of Md (Metro)	Rhode Island Ave. & Greenbelt Rd. (Branchville)	CHERRY HILL PARK Camp Ground	Rhode Island Ave. at Twin Chimneys Office Park (Beltsville)	Centerpark Office Park (CALVERTON)
AM Service — Servicio matutino												
83	5:20	5:26	5:31	-	5:39	-	5:44	5:47	5:54	6:06	-	-
86	-	-	5:45	5:50	-	5:58	6:09	6:12	-	-	6:26	6:32
83	5:45	5:51	5:56	-	6:04	-	6:09	6:12	6:19	6:31	-	-
86	5:55	6:01	6:08	6:11	-	6:17	6:28	6:31	-	-	6:47	6:55
83	6:15	6:21	6:28	-	6:36	-	6:40	6:43	6:49	7:01	-	-
86	6:25	6:31	6:36	6:42	-	6:50	7:02	7:06	-	-	7:22	7:29
83	6:40	6:46	6:51	-	7:00	-	7:07	7:11	7:19	7:30	-	-
86	6:50	6:56	7:01	7:07	-	7:15	7:27	7:31	-	-	7:47	7:54
83	7:05	7:11	7:18	-	7:27	-	7:34	7:38	7:45	7:59	-	-
86	7:20	7:26	7:33	7:39	-	7:49	8:04	8:08	-	-	8:24	8:31
83	7:35	7:41	7:48	-	7:57	-	8:04	8:08	8:15	8:29	-	-
86	7:50	7:56	8:03	8:09	-	8:19	8:34	8:38	-	-	8:54	9:01
83	8:05	8:11	8:18	-	8:27	-	8:34	8:38	8:45	8:59	-	-
86	8:20	8:26	8:33	8:39	-	8:49	9:04	9:08	-	-	9:24	9:31
83	8:35	8:41	8:48	-	8:57	-	9:04	9:08	9:15	9:29	-	-
86	8:50	8:56	9:03	9:09	-	9:19	9:34	9:38	-	-	9:54	10:01
83	9:05	9:11	9:18	-	9:27	-	9:34	9:38	9:45	9:59	-	-
86	9:20	9:27	9:34	9:39	-	9:47	10:01	10:05	-	-	10:21	10:28
83	9:35	9:42	9:49	-	9:58	-	10:04	10:08	10:16	10:28	-	-
86	9:50	9:57	10:04	10:09	-	10:17	10:31	10:35	-	-	10:51	10:58
83	10:10	10:17	10:24	-	10:33	-	10:39	10:43	10:51	11:03	-	-
83	10:40	10:47	10:54	-	11:03	-	11:09	11:13	11:21	11:33	-	-
86	10:55	11:02	11:09	11:14	-	11:22	11:36	11:40	-	-	11:56	12:03
83	11:10	11:17	11:24	-	11:33	-	11:39	11:43	11:51	12:03	-	-
83	11:40	11:47	11:54	-	12:03	-	12:09	12:13	12:21	12:33	-	-
86	11:55	12:02	12:09	12:14	-	12:22	12:36	12:40	-	-	12:56	1:03
PM Service — Servicio vespertino												
83	12:10	12:17	12:24	-	12:33	-	12:39	12:43	12:51	1:03	-	-
83	12:40	12:47	12:54	-	1:03	-	1:09	1:13	1:21	1:33	-	-
86	12:55	1:02	1:09	1:14	-	1:22	1:36	1:40	-	-	1:56	2:03
83	1:10	1:17	1:24	-	1:33	-	1:39	1:43	1:51	2:03	-	-
83	1:40	1:47	1:54	-	2:03	-	2:09	2:13	2:21	2:33	-	-
86	1:55	2:02	2:09	2:14	-	2:22	2:36	2:40	-	-	2:56	3:03
83	2:10	2:17	2:24	-	2:33	-	2:39	2:43	2:51	3:03	-	-
83	2:40	2:46	2:52	-	3:01	-	3:10	3:13	3:21	3:36	-	-
86	2:55	3:01	3:07	3:13	-	3:22	3:34	3:37	-	-	3:55	4:02
83	3:10	3:16	3:22	-	3:31	-	3:40	3:43	3:51	4:06	-	-
86	3:25	3:31	3:37	3:43	-	3:52	4:04	4:07	-	-	4:25	4:32
83	3:40	3:46	3:52	-	4:01	-	4:10	4:13	4:21	4:36	-	-
86	3:55	4:01	4:07	4:12	-	4:21	4:37	4:40	-	-	5:00	5:11
83	4:10	4:16	4:22	-	4:31	-	4:39	4:42	4:51	5:06	-	-
82	4:20	4:26	4:32	-	-	-	-	-	-	-	-	-
86	4:25	4:31	4:37	4:42	-	4:51	5:07	5:10	-	-	5:30	5:41
83	4:30	4:36	4:42	-	4:51	-	4:59	5:02	5:11	5:26	-	-
82	4:35	4:41	4:47	-	-	-	-	-	-	-	-	-
82	4:45	4:51	4:57	-	-	-	-	-	-	-	-	-
83	4:50	4:56	5:02	-	5:11	-	5:19	5:22	5:31	5:46	-	-
86	4:55	5:01	5:07	5:12	-	5:21	5:37	5:40	-	-	6:00	6:11
82	5:05	5:11	5:17	-	-	-	-	-	-	-	-	-

81,82,83,83X,86
College Park Line

Weekday Northbound — Entre semana con dirección al norte

Route Number	Rhode Island Ave-Brentwood (Metro)	Rhode Island Ave. & 18th St. NE	Rhode Island Ave. & 34th St. (MT. RAINIER)	38th Ave. & Hamilton St. (Hyattsville)	Baltimore Ave. & Queensbury Rd. (Riverdale Park)	Prince George's Plaza (Metro)	Baltimore Ave. & Paint Branch Pkwy. (Univ. of Md.)	College Park-U of Md (Metro)	Rhode Island Ave. & Greenbelt Rd. (Branchville)	CHERRY HILL PARK Camp Ground	Rhode Island Ave. at Twin Chimneys Office Park (Beltsville)	Centerpark Office Park (CALVERTON)
PM Service — Servicio vespertino												
83	5:10	5:16	5:22	-	5:31	-	5:39	5:42	5:51	6:06	-	-
82	5:20	5:26	5:32	-	-	-	-	-	-	-	-	-
86	5:25	5:31	5:37	5:42	-	5:51	6:05	6:09	-	-	6:24	6:33
83	5:30	5:36	5:42	-	5:52	-	6:01	6:05	6:16	6:34	-	-
82	5:40	5:46	5:52	-	-	-	-	-	-	-	-	-
83	5:50	5:56	6:02	-	6:12	-	6:21	6:25	6:36	6:54	-	-
86	5:55	6:01	6:07	6:12	-	6:21	6:35	6:39	-	-	6:54	7:03
83	6:05	6:11	6:17	-	6:27	-	6:36	6:40	6:51	7:09	-	-
82	6:15	6:22	6:29	-	-	-	-	-	-	-	-	-
83	6:25	6:32	6:39	-	6:47	-	6:52	6:56	7:04	7:16	-	-
86	6:30	6:37	6:44	6:49	-	6:56	7:07	7:11	-	-	7:25	7:32
83	6:45	6:51	6:56	-	7:06	-	7:12	7:15	7:23	7:37	-	-
86	7:05	7:11	7:16	7:23	-	7:32	7:47	7:50	-	-	8:06	8:11
83	7:20	7:26	7:31	-	7:41	-	7:47	7:50	7:58	8:12	-	-
86	7:40	7:46	7:51	7:58	-	8:07	8:22	8:25	-	-	8:41	8:46
83	7:55	8:01	8:06	-	8:16	-	8:22	8:25	8:33	8:47	-	-
83	8:20	8:26	8:31	-	8:41	-	8:47	8:50	8:58	9:12	-	-
86	8:30	8:36	8:41	8:48	-	8:57	9:12	9:15	-	-	9:31	9:36
83	8:45	8:51	8:57	-	9:04	-	9:09	9:12	9:19	9:32	-	-
83	9:10	9:16	9:22	-	9:29	-	9:34	9:37	9:44	9:57	-	-
83	9:35	9:41	9:47	-	9:54	-	9:59	10:02	10:09	10:22	-	-
86	9:45	9:51	9:57	10:02	-	10:08	10:18	10:21	-	-	10:35	10:40
82	10:15	10:21	10:27	-	-	-	-	-	-	-	-	-
82	10:45	10:51	10:57	-	-	-	-	-	-	-	-	-
82	11:15	11:21	11:27	-	-	-	-	-	-	-	-	-
82	11:45	11:51	11:57	-	-	-	-	-	-	-	-	-
After Midnight Service — Servicio después de la medianoche												
82	12:20	12:26	12:31	-	-	-	-	-	-	-	-	-
❍ **82**	12:50	12:56	1:01	-	-	-	-	-	-	-	-	-
❍ **82**	1:20	1:26	1:31	-	-	-	-	-	-	-	-	-
❍ **82**	1:50	1:56	2:01	-	-	-	-	-	-	-	-	-

❍ — *Trip operates Friday only.*
Los autobuses funcionan solamente el viernes.

81,82,83,83X,86
College Park Line

Saturday Southbound —
En sábados con dirección al sur

Route Number	Center-park Office Park (Calver-ton)	R.I. Ave. opp. Twin Chim-neys Office Park (Belts-ville)	Cherry Hill Park Camp Ground	Rhode Island Ave. & Univer-sity Blvd. (Branch-ville)	College Park-U of Md Metro	Balti-more Ave. & Campus Dr. (Univ. of Md.)	Prince George's Plaza Metro	Balti-more Ave. & Queens-bury Rd. (River-dale Park)	38th Ave. & Hamil-ton St. (Hyatts-ville)	Rhode Island Ave. & 34th St. (Mt. Rainier)	Rhode Island Ave. & 18th St. NE	RHODE ISLAND AVE-Brent-wood Metro
AM Service — Servicio matutino												
82	-	-	-	-	-	-	-	-	-	5:37	5:41	5:45
82	-	-	-	-	-	-	-	-	-	6:07	6:11	6:15
82	-	-	-	-	-	-	-	-	-	6:36	6:40	6:45
82	-	-	-	-	-	-	-	-	-	7:06	7:10	7:15
82	-	-	-	-	-	-	-	-	-	7:34	7:39	7:45
83	-	-	7:27	7:38	7:46	7:50	-	7:56	-	8:04	8:09	8:15
82	-	-	-	-	-	-	-	-	-	8:19	8:24	8:30
82	-	-	-	-	-	-	-	-	-	8:34	8:39	8:45
83	-	-	8:27	8:38	8:46	8:50	-	8:56	-	9:04	9:09	9:15
86	8:47	8:55	-	-	9:06	9:09	9:21	-	9:29	9:34	9:39	9:45
83	-	-	9:27	9:38	9:46	9:50	-	9:56	-	10:04	10:09	10:15
86	9:45	9:53	-	-	10:04	10:07	10:19	-	10:29	10:34	10:39	10:45
83	-	-	10:25	10:38	10:46	10:50	-	10:56	-	11:04	11:09	11:15
86	10:45	10:53	-	-	11:04	11:07	11:19	-	11:29	11:34	11:39	11:45
83	-	-	11:25	11:38	11:46	11:50	-	11:56	-	12:04	12:09	12:15
86	11:45	11:53	-	-	12:04	12:07	12:19	-	12:29	12:34	12:39	12:45
PM Service — Servicio vespertino												
83	-	-	12:25	12:38	12:46	12:50	-	12:56	-	1:04	1:09	1:15
86	12:45	12:53	-	-	1:04	1:07	1:19	-	1:29	1:34	1:39	1:45
83	-	-	1:25	1:38	1:46	1:50	-	1:56	-	2:04	2:09	2:15
86	1:45	1:53	-	-	2:04	2:07	2:19	-	2:29	2:34	2:39	2:45
83	-	-	2:22	2:35	2:43	2:48	-	2:54	-	3:03	3:09	3:15
86	2:41	2:48	-	-	3:01	3:05	3:18	-	3:28	3:33	3:39	3:45
83	-	-	3:22	3:35	3:43	3:48	-	3:54	-	4:03	4:09	4:15
86	3:41	3:48	-	-	4:01	4:05	4:18	-	4:28	4:33	4:39	4:45
83	-	-	4:22	4:35	4:43	4:48	-	4:54	-	5:03	5:09	5:15
86	4:41	4:48	-	-	5:01	5:05	5:18	-	5:28	5:33	5:39	5:45
83	-	-	5:22	5:35	5:43	5:48	-	5:54	-	6:03	6:09	6:15
86	5:46	5:53	-	-	6:06	6:09	6:20	-	6:30	6:35	6:40	6:45
83	-	-	6:26	6:38	6:47	6:52	-	6:58	-	7:05	7:10	7:15
86	6:46	6:53	-	-	7:06	7:09	7:20	-	7:30	7:35	7:40	7:45
83	-	-	7:26	7:38	7:47	7:52	-	7:58	-	8:05	8:10	8:15
82	-	-	-	-	-	-	-	-	-	8:35	8:40	8:45
83	-	-	8:26	8:38	8:47	8:52	-	8:58	-	9:05	9:10	9:15
82	-	-	-	-	-	-	-	-	-	9:35	9:40	9:45
83	-	-	9:26	9:38	9:47	9:52	-	9:58	-	10:05	10:10	10:15
82	-	-	-	-	-	-	-	-	-	10:35	10:40	10:45
82	-	-	-	-	-	-	-	-	-	11:05	11:10	11:15
82	-	-	-	-	-	-	-	-	-	11:35	11:40	11:45
After Midnight Service — Servicio después de la medianoche												
82	-	-	-	-	-	-	-	-	-	12:05	12:10	12:15
82	-	-	-	-	-	-	-	-	-	12:35	12:40	12:45
82	-	-	-	-	-	-	-	-	-	1:05	1:10	1:15
82	-	-	-	-	-	-	-	-	-	1:35	1:40	1:45

On four Federal holidays, Columbus Day, Veterans' Day, Martin L. King Day, and Presidents' Day, Metrobus will run on a Saturday supplemental schedule. On these holidays, all Saturday trips will operate.

81,82,83,83X,86
College Park Line

Saturday Northbound — En sábados con dirección al norte

Route Number	Rhode Island Ave-Brentwood (metro)	Rhode Island Ave. & 18th St. NE	Rhode Island Ave. & 34th St. (MT. RAINIER)	38th Ave. & Hamilton St. (Hyattsville)	Baltimore Ave. & Queensbury Rd. (Riverdale Park)	Prince George's Plaza (metro)	Baltimore Ave. & Paint Branch Pkwy. (Univ. of Md.)	College Park-U of Md (metro)	Rhode Island Ave. & Greenbelt Rd. (Branchville)	CHERRY HILL PARK Camp Ground	Rhode Island Ave. at Twin Chimneys Office Park (Beltsville)	Centerpark Office Park (CALVERTON)
AM Service — Servicio matutino												
82	5:50	5:54	5:58	-	-	-	-	-	-	-	-	-
82	6:20	6:24	6:28	-	-	-	-	-	-	-	-	-
82	6:50	6:54	6:58	-	-	-	-	-	-	-	-	-
82	7:20	7:24	7:28	-	-	-	-	-	-	-	-	-
83	7:50	7:55	8:00	-	8:08	-	8:14	8:17	8:24	8:36	-	-
86	8:20	8:25	8:30	8:36	-	8:44	8:56	9:00	-	-	9:11	9:19
83	8:50	8:56	9:02	-	9:10	-	9:16	9:19	9:26	9:38	-	-
86	9:20	9:26	9:32	9:38	-	9:46	9:58	10:02	-	-	10:13	10:21
83	9:50	9:56	10:02	-	10:10	-	10:16	10:19	10:26	10:38	-	-
86	10:20	10:26	10:32	10:38	-	10:46	10:58	11:02	-	-	11:13	11:21
83	10:50	10:56	11:02	-	11:10	-	11:16	11:19	11:26	11:38	-	-
86	11:20	11:26	11:33	11:39	-	11:48	12:01	12:05	-	-	12:18	12:26
83	11:50	11:56	12:03	-	12:11	-	12:17	12:21	12:28	12:41	-	-
PM Service — Servicio vespertino												
86	12:20	12:26	12:33	12:39	-	12:48	1:01	1:05	-	-	1:18	1:26
83	12:50	12:56	1:03	-	1:11	-	1:17	1:21	1:28	1:41	-	-
86	1:20	1:26	1:33	1:39	-	1:48	2:01	2:05	-	-	2:18	2:26
83	1:50	1:56	2:03	-	2:11	-	2:17	2:21	2:28	2:41	-	-
86	2:20	2:26	2:33	2:39	-	2:48	3:01	3:05	-	-	3:18	3:26
83	2:50	2:56	3:03	-	3:11	-	3:17	3:21	3:28	3:41	-	-
86	3:20	3:26	3:33	3:39	-	3:48	4:01	4:05	-	-	4:18	4:26
83	3:50	3:56	4:03	-	4:11	-	4:17	4:21	4:28	4:41	-	-
86	4:20	4:26	4:33	4:39	-	4:48	5:01	5:05	-	-	5:18	5:26
83	4:50	4:56	5:03	-	5:11	-	5:17	5:21	5:28	5:41	-	-
86	5:20	5:26	5:33	5:39	-	5:48	6:01	6:05	-	-	6:18	6:26
83	5:50	5:56	6:03	-	6:11	-	6:17	6:21	6:28	6:41	-	-
86	6:20	6:26	6:33	6:39	-	6:48	7:01	7:05	-	-	7:18	7:26
83	6:50	6:56	7:02	-	7:10	-	7:15	7:19	7:25	7:37	-	-
86	7:20	7:26	7:32	7:36	-	7:45	7:54	7:56	-	-	8:07	8:15
83	7:50	7:56	8:02	-	8:10	-	8:15	8:19	8:25	8:37	-	-
82	8:20	8:26	8:32	-	-	-	-	-	-	-	-	-
83	8:50	8:56	9:02	-	9:10	-	9:15	9:19	9:25	9:37	-	-
82	9:20	9:25	9:31	-	-	-	-	-	-	-	-	-
82	9:50	9:55	10:01	-	-	-	-	-	-	-	-	-
82	10:20	10:25	10:31	-	-	-	-	-	-	-	-	-
82	10:50	10:55	11:01	-	-	-	-	-	-	-	-	-
82	11:20	11:25	11:31	-	-	-	-	-	-	-	-	-
82	11:50	11:55	12:01	-	-	-	-	-	-	-	-	-
After Midnight Service — Servicio después de la medianoche												
82	12:20	12:25	12:31	-	-	-	-	-	-	-	-	-
82	12:50	12:55	1:01	-	-	-	-	-	-	-	-	-
82	1:20	1:25	1:29	-	-	-	-	-	-	-	-	-
82	1:50	1:55	1:59	-	-	-	-	-	-	-	-	-

On four Federal holidays, Columbus Day, Veterans' Day, Martin L. King Day, and Presidents' Day, Metrobus will run on a Saturday supplemental schedule. On these holidays, all Saturday trips will operate.

81,82,83,83X,86
College Park Line

Sunday Southbound — En domingo con dirección al sur

Route Number	Center-park Office Park (Calver-ton)	R.I. Ave. opp. Twin Chim-neys Office Park (Belts-ville)	Cherry Hill Park Camp Ground	Rhode Island Ave. & Univer-sity Blvd. (Branch-ville)	Green-belt Metro	College Park-U of Md Metro	Balti-more Ave. & Campus Dr. (Univ. of Md.)	Prince George's Plaza Metro	Balti-more Ave. & Queens-bury Rd. (River-dale Park)	38th Ave. & Hamil-ton St. (Hyatts-ville)	Rhode Island Ave. & 34th St. (Mt. Rainier)	Rhode Island Ave. & 18th St. NE	RHODE ISLAND AVE-Brent-wood Metro
AM Service — Servicio matutino													
82	-	-	-	-	-	-	-	-	-	-	6:35	6:40	6:45
82	-	-	-	-	-	-	-	-	-	-	7:05	7:10	7:15
82	-	-	-	-	-	-	-	-	-	-	7:35	7:40	7:45
86	7:19	7:27	-	-	-	7:38	7:41	7:53	-	8:02	8:05	8:10	8:15
86	8:14	8:22	-	-	-	8:33	8:36	8:49	-	8:59	9:04	9:09	9:15
81	-	-	8:52	9:05	9:10	-	9:19	-	9:26	-	9:34	9:39	9:45
86	9:14	9:22	-	-	-	9:33	9:36	9:49	-	9:59	10:04	10:09	10:15
81	-	-	10:02	10:15	10:20	-	10:29	-	10:36	-	10:44	10:49	10:55
86	10:14	10:22	-	-	-	10:33	10:36	10:49	-	10:59	11:04	11:09	11:15
81	-	-	11:02	11:15	11:20	-	11:29	-	11:36	-	11:44	11:49	11:55
86	11:14	11:22	-	-	-	11:33	11:36	11:49	-	11:59	12:04	12:09	12:15
PM Service — Servicio vespertino													
81	-	-	12:02	12:15	12:20	-	12:29	-	12:36	-	12:44	12:49	12:55
86	12:14	12:22	-	-	-	12:33	12:36	12:49	-	12:59	1:04	1:09	1:15
81	-	-	1:02	1:15	1:20	-	1:29	-	1:36	-	1:44	1:49	1:55
86	1:14	1:22	-	-	-	1:33	1:36	1:49	-	1:59	2:04	2:09	2:15
81	-	-	2:02	2:15	2:20	-	2:29	-	2:36	-	2:44	2:49	2:55
86	2:14	2:22	-	-	-	2:33	2:36	2:49	-	2:59	3:04	3:09	3:15
81	-	-	3:02	3:15	3:20	-	3:29	-	3:36	-	3:44	3:49	3:55
86	3:14	3:22	-	-	-	3:33	3:36	3:49	-	3:59	4:04	4:09	4:15
81	-	-	4:02	4:15	4:20	-	4:29	-	4:36	-	4:44	4:49	4:55
86	4:14	4:22	-	-	-	4:33	4:36	4:49	-	4:59	5:04	5:09	5:15
81	-	-	4:47	5:00	5:05	-	5:14	-	5:21	-	5:29	5:34	5:40
86	5:14	5:22	-	-	-	5:33	5:36	5:49	-	5:59	6:04	6:09	6:15
82	-	-	-	-	-	-	-	-	-	-	7:01	7:06	7:10
82	-	-	-	-	-	-	-	-	-	-	7:27	7:32	7:36
82	-	-	-	-	-	-	-	-	-	-	7:57	8:02	8:06
82	-	-	-	-	-	-	-	-	-	-	8:27	8:32	8:36
82	-	-	-	-	-	-	-	-	-	-	8:57	9:02	9:06
82	-	-	-	-	-	-	-	-	-	-	9:27	9:32	9:36
82	-	-	-	-	-	-	-	-	-	-	9:57	10:02	10:06
82	-	-	-	-	-	-	-	-	-	-	10:27	10:32	10:36
82	-	-	-	-	-	-	-	-	-	-	10:57	11:02	11:06
82	-	-	-	-	-	-	-	-	-	-	11:27	11:32	11:36
82	-	-	-	-	-	-	-	-	-	-	11:57	12:02	12:06

81,82,83,83X,86
College Park Line

Sunday Northbound — En domingo con dirección al norte

Route Number	Rhode Island Ave-Brentwood (Metro)	Rhode Island Ave. & 18th St. NE	Rhode Island Ave. & 34th St. (MT. RAINIER)	38th Ave. & Hamilton St. (Hyattsville)	Baltimore Ave. & Queensbury Rd. (Riverdale Park)	Prince George's Plaza (Metro)	Baltimore Ave. & Paint Branch Pkwy. (Univ. of Md)	College Park-U of Md (Metro)	Greenbelt (Metro)	Rhode Island Ave. & Greenbelt Rd. (Branchville)	CHERRY HILL PARK Camp Ground	Rhode Island Ave. at Twin Chimneys Office Park (Beltsville)	Centerpark Office Park (CALVERTON)
AM Service — Servicio matutino													
82	6:50	6:54	7:00	-	-	-	-	-	-	-	-	-	-
82	7:20	7:24	7:30	-	-	-	-	-	-	-	-	-	-
86	7:50	7:54	8:00	8:04	-	8:12	8:24	8:27	-	-	-	8:39	8:47
81	8:20	8:24	8:30	-	8:37	-	8:42	-	8:50	8:55	9:06	-	-
86	8:50	8:55	9:02	9:06	-	9:14	9:26	9:29	-	-	-	9:41	9:49
81	9:20	9:25	9:32	-	9:40	-	9:45	-	9:53	9:58	10:09	-	-
86	10:00	10:05	10:12	10:16	-	10:24	10:36	10:39	-	-	-	10:51	10:59
81	10:20	10:25	10:32	-	10:40	-	10:45	-	10:53	10:58	11:09	-	-
86	11:00	11:05	11:12	11:16	-	11:24	11:36	11:39	-	-	-	11:51	11:59
81	11:20	11:25	11:31	-	11:39	-	11:44	-	11:52	11:57	12:08	-	-
PM Service — Servicio vespertino													
86	12:00	12:05	12:11	12:15	-	12:25	12:38	12:41	-	-	-	12:53	1:01
81	12:20	12:25	12:31	-	12:39	-	12:44	-	12:52	12:57	1:08	-	-
86	1:00	1:05	1:11	1:15	-	1:25	1:38	1:41	-	-	-	1:53	2:01
81	1:20	1:25	1:31	-	1:39	-	1:44	-	1:52	1:57	2:08	-	-
86	2:00	2:05	2:12	2:16	-	2:26	2:38	2:41	-	-	-	2:53	3:01
81	2:20	2:25	2:32	-	2:40	-	2:45	-	2:54	2:59	3:11	-	-
86	3:00	3:05	3:12	3:16	-	3:26	3:38	3:41	-	-	-	3:53	4:01
81	3:20	3:25	3:32	-	3:40	-	3:45	-	3:54	3:59	4:11	-	-
86	4:00	4:05	4:12	4:16	-	4:26	4:38	4:41	-	-	-	4:53	5:01
81	4:20	4:25	4:32	-	4:40	-	4:45	-	4:54	4:59	5:11	-	-
86	5:00	5:05	5:12	5:16	-	5:26	5:38	5:41	-	-	-	5:53	6:01
81	5:20	5:25	5:32	-	5:40	-	5:45	-	5:54	5:59	6:11	-	-
82	5:45	5:50	5:57	-	-	-	-	-	-	-	-	-	-
81	6:20	6:25	6:32	-	6:40	-	6:45	-	6:54	6:59	7:11	-	-
82	6:45	6:50	6:56	-	-	-	-	-	-	-	-	-	-
82	7:15	7:20	7:26	-	-	-	-	-	-	-	-	-	-
82	7:45	7:50	7:56	-	-	-	-	-	-	-	-	-	-
82	8:15	8:20	8:26	-	-	-	-	-	-	-	-	-	-
82	8:45	8:50	8:56	-	-	-	-	-	-	-	-	-	-
82	9:15	9:20	9:26	-	-	-	-	-	-	-	-	-	-
82	9:45	9:50	9:56	-	-	-	-	-	-	-	-	-	-
82	10:15	10:20	10:26	-	-	-	-	-	-	-	-	-	-
82	10:45	10:50	10:56	-	-	-	-	-	-	-	-	-	-
82	11:15	11:20	11:26	-	-	-	-	-	-	-	-	-	-
82	11:45	11:50	11:56	-	-	-	-	-	-	-	-	-	-
After Midnight Service — Servicio después de la medianoche													
82	12:20	12:25	12:31	-	-	-	-	-	-	-	-	-	-

How to use this timetable

- Use the map to find the stops closest to where you will get on and off the bus.
- Select the schedule (Weekday, Saturday, Sunday) for when you will travel. Along the top of the schedule, find the stop at or nearest the point where you will get on the bus. Follow that column down to the time you want to leave.
- Use the same method to find the times the bus is scheduled to arrive at the stop where you will get off the bus.
- If the bus stop is not listed, use the time shown for the bus stop before it as the time to wait at the stop.
- The end-of-the-line or last stop is listed in ALL CAPS on the schedule.

Cómo Usar este Horario

- Use este mapa para localizar las paradas más cercanas a donde se subirá y bajará del autobús.
- Seleccione el horario (Entre semana, sábado, domingo) de cuando viajará. A lo largo de la parte superior del horario, localice la parada o el punto más cercano a la parada en la que se subirá al autobús. Siga esa columna hacia abajo hasta la hora en la que desee salir.
- Utilice el mismo método para localizar las horas en que el autobús está programado para llegar a la parada en donde desea bajarse del autobús.
- Si la parada del autobús no está listada use la hora que se muestra en la parada anterior como la hora de espera en la parada.
- El final de la ruta o la última parada del autobús aparece en letras MAYÚSCULAS en el horario.

English-Español Effective 9-25-11

84

Rhode Island Avenue-New Carrollton Line

metrobus

Serves these locations-
Brinda servicio a estas ubicaciones

- New Carrollton station
- East Pines
- Riverdale Park
- Edmonston
- Bladensburg
- Peace Cross
- Colmar Manor
- Cottage City
- Mt. Rainier
- Rhode Island Ave-Brentwood station

R03/01/13

www.wmata.com
Information Anytime 202-637-7000 TTY 202-638-3780

Washington Metropolitan Area Transit Authority

A District of Columbia, Maryland and Virginia Transit Partnership

84
Rhode Island Avenue-New Carrollton Line

For route and schedule information
Call 202-637-7000
www.wmata.com

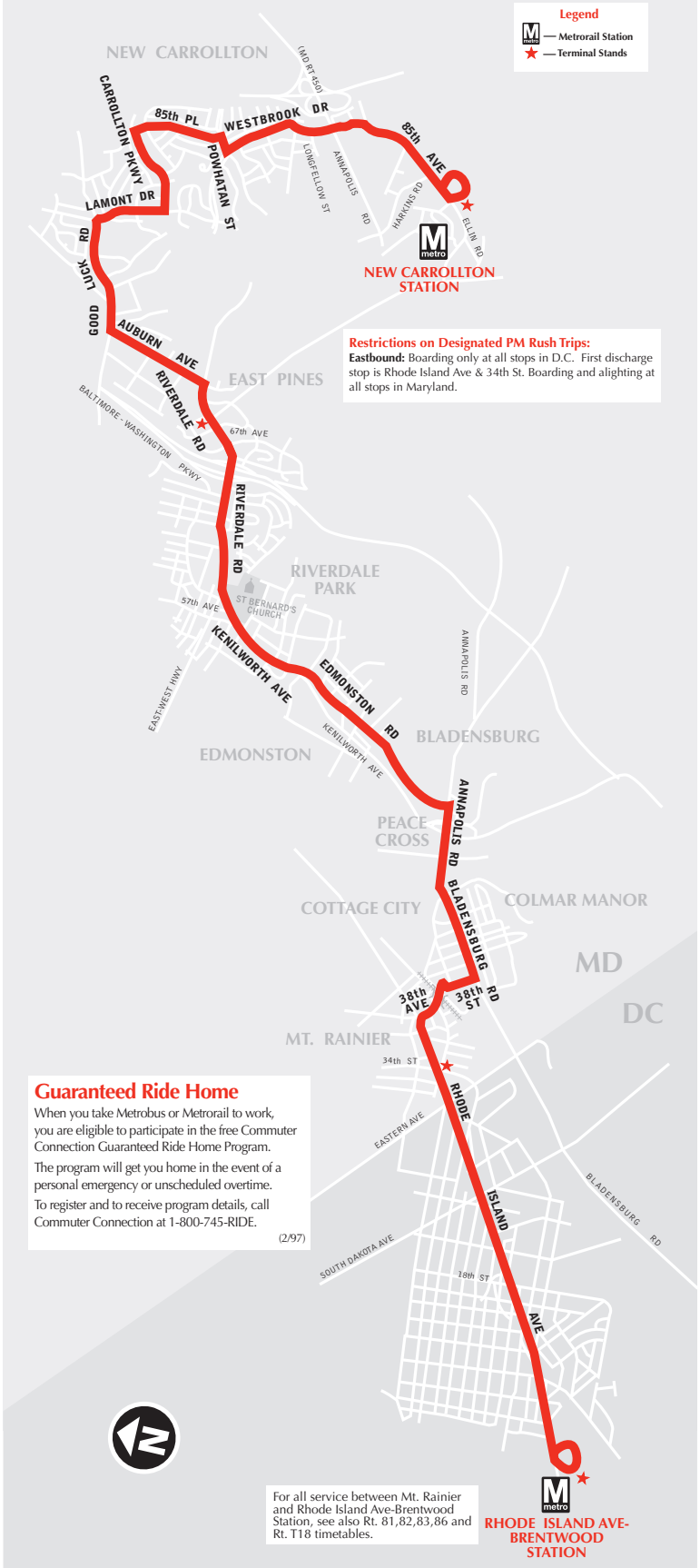

Restrictions on Designated PM Rush Trips:
Eastbound: Boarding only at all stops in D.C. First discharge stop is Rhode Island Ave & 34th St. Boarding and alighting at all stops in Maryland.

Guaranteed Ride Home

When you take Metrobus or Metrorail to work, you are eligible to participate in the free Commuter Connection Guaranteed Ride Home Program.

The program will get you home in the event of a personal emergency or unscheduled overtime.

To register and to receive program details, call Commuter Connection at 1-800-745-RIDE.

(2/97)

For all service between Mt. Rainier and Rhode Island Ave-Brentwood Station, see also Rt. 81,82,83,86 and Rt. T18 timetables.

WMATA ©2013 For information regarding this map contact <R•A•D•S>.

84

Rhode Island Avenue-New Carrollton Line

Westbound To Rhode Island Ave. station

Monday thru Friday — Lunes a viernes

Route Number	New Carrollton	85th Ave. & Long-fellow St. (New Carrolton)	Good Luck Rd. & Lamont Dr. (New Carrolton)	Riverdale Rd. & 67th Ave. (East Pines)	Riverdale Rd. & 57th Ave. (Riverdale Park)	Annapolis Rd. & Edmon-ston Rd. (Bladens-burg)	Rhode Island Ave. & 34th St. (Mt. Rainier)	Rhode Island Ave. & 18th St. NE	RHODE ISLAND AVE-Brentwood
AM Service — Servicio matutino									
84	-	-	-	4:37	4:41	4:50	4:57	5:01	5:06
84	-	-	-	4:55	4:59	5:08	5:15	5:19	5:24
84	-	-	-	5:25	5:29	5:38	5:45	5:49	5:54
84	-	-	-	5:55	5:59	6:08	6:15	6:19	6:24
84	6:00	6:04	6:12	6:18	6:22	6:31	6:39	6:46	6:51
84	6:20	6:24	6:32	6:38	6:42	6:51	6:59	7:06	7:11
84	6:40	6:44	6:52	6:58	7:02	7:11	7:19	7:26	7:31
84	7:00	7:04	7:12	7:18	7:22	7:31	7:39	7:46	7:51
84	7:20	7:24	7:32	7:38	7:42	7:51	7:59	8:08	8:14
84	7:55	7:59	8:07	8:13	8:17	8:26	8:34	8:43	8:49
84	8:40	8:44	8:51	8:56	9:00	9:08	9:16	9:22	9:27
84	9:33	9:37	9:44	9:49	9:53	10:01	10:09	10:15	10:20
84	10:33	10:37	10:44	10:49	10:53	11:01	11:09	11:15	11:20
84	11:33	11:37	11:44	11:49	11:53	12:01	12:09	12:15	12:20
PM Service — Servicio vespertino									
84	12:33	12:37	12:44	12:49	12:53	1:01	1:09	1:15	1:20
84	1:33	1:37	1:44	1:49	1:53	2:01	2:09	2:15	2:20
84	2:31	2:35	2:42	2:47	2:51	2:59	3:07	3:13	3:18
84	2:51	2:55	3:04	3:09	3:13	3:22	3:31	3:37	3:43
84	3:26	3:30	3:39	3:44	3:48	3:57	4:06	4:12	4:18
84	4:00	4:05	4:13	4:18	4:22	4:30	4:38	4:43	4:49
84	4:21	4:26	4:34	4:39	4:43	4:51	4:59	5:04	5:10
84	4:46	4:51	4:59	5:04	5:08	5:16	5:24	5:29	5:35
84	5:10	5:15	5:22	5:28	5:32	5:39	5:48	5:53	5:58
84	5:35	5:40	5:47	5:53	5:57	6:04	6:13	6:18	6:23
84	5:58	6:03	6:11	6:16	6:20	6:27	6:35	6:40	6:44
84	6:44	6:49	6:57	7:02	7:06	7:13	7:21	7:26	7:30
84	7:39	7:43	7:50	7:55	7:58	8:05	8:12	8:16	8:20
84	8:39	8:43	8:50	8:55	8:58	9:05	9:12	9:16	9:20
84	9:39	9:43	9:50	9:55	9:58	10:05	10:12	10:16	10:20

84

Rhode Island Avenue-New Carrollton Line

Eastbound To New Carrollton station

Monday thru Friday — Lunes a viernes

Route Number	Rhode Island Ave-Brentwood (Metro)	Rhode Island Ave. & 18th St. NE	Rhode Island Ave. & 34th St. (Mt. Rainier)	Edmonston Rd. & Annapolis Rd. (Bladensburg)	Riverdale Rd. & 57th Ave. (Riverdale Park)	Riverdale Rd. & 67th Ave. (East Pines)	Good Luck Rd. & Lamont Dr. (New Carrollton)	85th Ave. & Longfellow St. (New Carrollton)	NEW CARROLLTON (Metro)
AM Service — Servicio matutino									
84	5:12	5:17	5:23	5:28	5:34	5:37	5:42	5:49	5:53
84	5:30	5:35	5:41	5:46	5:52	5:55	6:00	6:07	6:11
84▼	-	-	● 5:58	6:03	6:09	6:12	6:17	6:24	6:28
84	6:05	6:10	6:16	6:21	6:27	6:30	6:35	6:42	6:46
84	6:30	6:35	6:41	6:48	6:54	6:57	7:02	7:11	7:15
84	7:00	7:05	7:11	7:18	7:24	7:27	7:32	7:41	7:45
84	7:20	7:26	7:31	7:38	7:45	7:48	7:53	8:02	8:06
84	7:40	7:46	7:51	7:58	8:05	8:08	8:13	8:22	8:26
84	8:00	8:06	8:11	8:18	8:25	8:28	8:33	8:42	8:46
84	8:30	8:36	8:41	8:48	8:55	8:58	9:03	9:12	9:16
84	9:35	9:41	9:46	9:53	10:00	10:04	10:08	10:15	10:19
84	10:26	10:32	10:37	10:44	10:51	10:55	10:59	11:06	11:10
84	11:26	11:32	11:37	11:44	11:51	11:55	11:59	12:06	12:10
PM Service — Servicio vespertino									
84	12:26	12:32	12:37	12:44	12:51	12:55	12:59	1:06	1:10
84	1:26	1:32	1:37	1:44	1:51	1:55	1:59	2:06	2:10
84	2:26	2:32	2:37	2:44	2:51	2:55	2:59	3:06	3:10
84	2:55	3:02	3:08	3:18	3:27	3:31	3:36	3:42	3:47
84	3:24	3:31	3:37	3:47	3:56	4:00	4:05	4:11	4:16
84✱	3:48	3:55	4:01	4:11	4:20	4:24	4:29	4:35	4:40
84✱	4:11	4:18	4:24	4:34	4:43	4:47	4:52	4:58	5:03
84✱	4:32	4:39	4:45	4:55	5:04	5:08	5:13	5:19	5:24
84✱	4:55	5:02	5:08	5:18	5:27	5:31	5:36	5:42	5:47
84✱	5:19	5:25	5:30	5:38	5:47	5:51	5:56	6:03	6:07
84✱	5:42	5:48	5:53	6:01	6:10	6:14	6:19	6:26	6:30
84✱	6:05	6:11	6:16	6:24	6:33	6:37	6:42	6:49	6:53
84	6:35	6:41	6:46	6:53	7:00	7:04	7:09	7:15	7:19
84	7:05	7:11	7:16	7:23	7:30	7:34	7:39	7:45	7:49
84	7:50	7:56	8:01	8:08	8:15	8:19	8:24	8:30	8:34
84	8:50	8:55	8:59	9:05	9:11	9:14	9:19	9:25	9:28
84	9:50	9:55	9:59	10:05	10:11	10:14	10:19	10:25	10:28

● — *Trip originates on terminal roadway.*

▼ — *Connection from Rhode Island Ave station: Rt. 83 CHERRY HILL trip leaving at 5:45 AM*

✱ — *Boarding only at all stops in D.C. First discharge stop is Rhode Island Ave. & 34th St. Boarding and alighting at all stops in Maryland.*

84

Rhode Island Avenue-New Carrollton Line

Westbound To Rhode Island Ave. station

Saturday — En sábados

Route Number	New Carrollton	85th Ave. & Longfellow St. (New Carrolton)	Good Luck Rd. & Lamont Dr. (New Carrolton)	Riverdale Rd. & 67th Ave. (East Pines)	Riverdale Rd. & 57th Ave. (Riverdale Park)	Annapolis Rd. & Edmonston Rd. (Bladensburg)	Rhode Island Ave. & 34th St. (Mt. Rainier)	Rhode Island Ave. & 18th St. NE	RHODE ISLAND AVE-Brentwood
AM Service — Servicio matutino									
84	8:13	8:18	8:24	8:28	8:32	8:36	8:44	8:49	8:55
84	9:13	9:18	9:24	9:28	9:32	9:36	9:44	9:49	9:55
84	10:09	10:14	10:21	10:26	10:30	10:35	10:44	10:49	10:55
84	11:09	11:14	11:21	11:26	11:30	11:35	11:44	11:49	11:55
PM Service — Servicio vespertino									
84	12:09	12:14	12:21	12:26	12:30	12:35	12:44	12:49	12:55
84	1:09	1:14	1:21	1:26	1:30	1:35	1:44	1:49	1:55
84	2:09	2:14	2:21	2:26	2:30	2:35	2:44	2:49	2:55
84	3:09	3:14	3:21	3:26	3:30	3:35	3:44	3:49	3:55
84	4:11	4:16	4:22	4:27	4:31	4:36	4:44	4:49	4:55
84	5:11	5:16	5:22	5:27	5:31	5:36	5:44	5:49	5:55
84	6:15	6:20	6:25	6:29	6:33	6:37	6:45	6:50	6:55

Westbound To Rhode Island Ave. station

Saturday Supplemental — Sábados suplementario

Route Number	New Carrollton	85th Ave. & Longfellow St. (New Carrolton)	Good Luck Rd. & Lamont Dr. (New Carrolton)	Riverdale Rd. & 67th Ave. (East Pines)	Riverdale Rd. & 57th Ave. (Riverdale Park)	Annapolis Rd. & Edmonston Rd. (Bladensburg)	Rhode Island Ave. & 34th St. (Mt. Rainier)	Rhode Island Ave. & 18th St. NE	RHODE ISLAND AVE-Brentwood
AM Service — Servicio matutino									
84	-	-	-	4:57	5:00	5:04	5:11	5:15	5:20
84	-	-	-	5:27	5:30	5:34	5:41	5:45	5:50
84	5:43	5:48	5:53	5:57	6:00	6:04	6:11	6:16	6:22
84	6:13	6:18	6:23	6:27	6:30	6:34	6:41	6:46	6:52
84	6:43	6:48	6:53	6:57	7:00	7:04	7:11	7:16	7:22
84	7:13	7:18	7:24	7:28	7:32	7:36	7:44	7:49	7:55
84	7:43	7:48	7:54	7:58	8:02	8:06	8:14	8:19	8:25
PM Service — Servicio vespertino									
84	4:41	4:46	4:52	4:57	5:01	5:06	5:14	5:19	5:25
84	5:41	5:46	5:52	5:57	6:01	6:06	6:14	6:19	6:25

On four Federal holidays, Columbus Day, Veterans' Day, Martin L. King Day, and Presidents' Day, Metrobus will run on a Saturday supplemental schedule. On these holidays, the supplemental trips will operate in addition to the regular Saturday trips.

84

Rhode Island Avenue-New Carrollton Line

Eastbound To New Carrollton station

Saturday — En sábados

Route Number	Rhode Island Ave-Brentwood	Rhode Island Ave. & 18th St. NE	Rhode Island Ave. & 34th St. (Mt. Rainier)	Edmonston Rd. & Annapolis Rd. (Bladensburg)	Riverdale Rd. & 57th Ave. (Riverdale Park)	Riverdale Rd. & 67th Ave. (East Pines)	Good Luck Rd. & Lamont Dr. (New Carrollton)	85th Ave. & Longfellow St. (New Carrollton)	NEW CARROLLTON
AM Service — Servicio matutino									
84	8:00	8:05	8:11	8:18	8:23	8:27	8:31	8:36	8:42
84	9:00	9:05	9:11	9:19	9:24	9:28	9:33	9:39	9:45
84	10:00	10:05	10:11	10:19	10:24	10:28	10:33	10:39	10:45
84	11:00	11:05	11:11	11:19	11:24	11:28	11:33	11:39	11:45
PM Service — Servicio vespertino									
84	12:00	12:06	12:12	12:20	12:25	12:29	12:34	12:40	12:46
84	1:00	1:06	1:12	1:20	1:25	1:29	1:34	1:40	1:46
84	2:00	2:06	2:12	2:20	2:25	2:29	2:34	2:40	2:46
84	3:00	3:06	3:12	3:20	3:25	3:29	3:34	3:40	3:46
84	4:00	4:06	4:12	4:20	4:25	4:29	4:34	4:40	4:46
84	5:00	5:06	5:12	5:20	5:25	5:29	5:34	5:40	5:46
84	6:00	6:06	6:12	6:20	6:25	6:29	6:34	6:40	6:46

Eastbound To New Carrollton station

Saturday Supplemental — Sábados suplementario

Route Number	Rhode Island Ave-Brentwood	Rhode Island Ave. & 18th St. NE	Rhode Island Ave. & 34th St. (Mt. Rainier)	Edmonston Rd. & Annapolis Rd. (Bladensburg)	Riverdale Rd. & 57th Ave. (Riverdale Park)	Riverdale Rd. & 67th Ave. (East Pines)	Good Luck Rd. & Lamont Dr. (New Carrollton)	85th Ave. & Longfellow St. (New Carrollton)	NEW CARROLLTON
AM Service — Servicio matutino									
84	5:30	5:34	5:39	5:44	5:49	5:51	5:55	6:00	6:05
84	6:00	6:04	6:09	6:15	6:20	6:22	6:26	6:31	6:36
84	6:30	6:34	6:39	6:45	6:50	6:52	6:56	7:01	7:06
84	7:00	7:04	7:10	7:16	7:21	7:24	7:28	7:33	7:38
84	7:30	7:35	7:41	7:48	7:53	7:57	8:01	8:06	8:12
PM Service — Servicio vespertino									
84	4:30	4:36	4:42	4:50	4:55	4:59	5:04	5:10	5:16
84	5:30	5:36	5:42	5:50	5:55	5:59	6:04	6:10	6:16
84	6:30	6:36	6:42	6:50	6:55	6:59	7:04	7:10	7:16

On four Federal holidays, Columbus Day, Veterans' Day, Martin L. King Day, and Presidents' Day, Metrobus will run on a Saturday supplemental schedule. On these holidays, the supplemental trips will operate in addition to the regular Saturday trips.

84

Rhode Island Avenue-
New Carrollton Line

Westbound To Rhode Island Ave. station

Sunday — En domingo

Route Number	New Carrollton	85th Ave. & Longfellow St. (New Carrollton)	Good Luck Rd. & Lamont Dr. (New Carrollton)	Riverdale Rd. & 67th Ave. (East Pines)	Riverdale Rd. & 57th Ave. (Riverdale Park)	Annapolis Rd. & Edmonston Rd. (Bladensburg)	Rhode Island Ave. & 34th St. (Mt. Rainier)	Rhode Island Ave. & 18th St. NE	RHODE ISLAND AVE-Brentwood
AM Service — Servicio matutino									
84	8:05	8:10	8:15	8:19	8:23	8:27	8:35	8:40	8:45
84	9:55	10:00	10:05	10:09	10:13	10:17	10:25	10:30	10:35
84	10:55	11:00	11:05	11:09	11:13	11:17	11:25	11:30	11:35
84	11:55	12:00	12:05	12:09	12:13	12:17	12:25	12:30	12:35
PM Service — Servicio vespertino									
84	12:55	1:00	1:05	1:09	1:13	1:17	1:25	1:30	1:35
84	1:55	2:00	2:05	2:09	2:13	2:17	2:25	2:30	2:35
84	2:55	3:00	3:05	3:09	3:13	3:17	3:25	3:30	3:35
84	3:55	4:00	4:05	4:09	4:13	4:17	4:25	4:30	4:35
84	4:55	5:00	5:05	5:09	5:13	5:17	5:25	5:30	5:35
84	5:55	6:00	6:05	6:09	6:13	6:17	6:25	6:30	6:35

Eastbound To New Carrollton station

Sunday — En domingo

Route Number	Rhode Island Ave-Brentwood	Rhode Island Ave. & 18th St. NE	Rhode Island Ave. & 34th St. (Mt. Rainier)	Edmonston Rd. & Annapolis Rd. (Bladensburg)	Riverdale Rd. & 57th Ave. (Riverdale Park)	Riverdale Rd. & 67th Ave. (East Pines)	Good Luck Rd. & Lamont Dr. (New Carrollton)	85th Ave. & Longfellow St. (New Carrollton)	NEW CARROLLTON
AM Service — Servicio matutino									
84	9:40	9:44	9:50	9:57	10:02	10:05	10:10	10:16	10:22
84	10:40	10:44	10:50	10:57	11:02	11:05	11:10	11:16	11:22
84	11:40	11:44	11:50	11:57	12:02	12:06	12:10	12:15	12:21
PM Service — Servicio vespertino									
84	12:40	12:44	12:50	12:57	1:02	1:06	1:10	1:15	1:21
84	1:40	1:44	1:50	1:57	2:02	2:06	2:10	2:15	2:21
84	2:40	2:44	2:50	2:57	3:02	3:06	3:10	3:15	3:21
84	3:40	3:44	3:50	3:57	4:02	4:06	4:10	4:15	4:21
84	4:40	4:44	4:50	4:57	5:02	5:06	5:10	5:15	5:21
84	6:00	6:04	6:10	6:17	6:22	6:26	6:30	6:35	6:41

KNOW MORE.
KNOW FIRST. metroAlerts
Sign up today at wmata.com/MetroAlerts

How to use this timetable

- Use the map to find the stops closest to where you will get on and off the bus.
- Select the schedule (Weekday, Saturday, Sunday) for when you will travel. Along the top of the schedule, find the stop at or nearest the point where you will get on the bus. Follow that column down to the time you want to leave.
- Use the same method to find the times the bus is scheduled to arrive at the stop where you will get off the bus.
- If the bus stop is not listed, use the time shown for the bus stop before it as the time to wait at the stop.
- The end-of-the-line or last stop is listed in ALL CAPS on the schedule.

Cómo Usar este Horario

- Use este mapa para localizar las paradas más cercanas a donde se subirá y bajará del autobús.
- Seleccione el horario (Entre semana, sábado, domingo) de cuando viajará. A lo largo de la parte superior del horario, localice la parada o el punto más cercano a la parada en la que se subirá al autobús. Siga esa columna hacia abajo hasta la hora en la que desee salir.
- Utilice el mismo método para localizar las horas en que el autobús está programado para llegar a la parada en donde desea bajarse del autobús.
- Si la parada del autobús no está listada use la hora que se muestra en la parada anterior como la hora de espera en la parada.
- El final de la ruta o la última parada del autobús aparece en letras MAYÚSCULAS en el horario.

English-Español

metrobus

87,88
Laurel Express Line

♿ All Metrobuses are fully accessible and are equipped with lifts or ramps for wheelchair accessibility
Todos los autobuses de Metro son accesibles a personas con impedimentos y están equipados con rampas o elevadores para sillas de ruedas

Serves these locations-
Brinda servicio a estas ubicaciones

Laurel/U.S. Route 1 & Main St.
Middletowne Apartments
Laurel Shopping Center
Laurel Centre Mall
Laurel Lakes Shopping Center
Laurel Plaza
Towne Centre Shopping Center
Beltsville Agricultural Research Center (87)
Greenbelt station (87)
New Carrollton station (88)

Schedule 12-27-09 Reprinted 8-7-11

INFORMATION ANYTIME 202-637-7000 TTY 202-638-3780 ♿

Metro opens doors
MetroOpensDoors.com

Washington Metropolitan Area Transit Authority

A District of Columbia, Maryland and Virginia Transit Partnership

Laurel Express Line
Routes 87, 88

For route and schedule information
Call 202-637-7000
www.metroopensdoors.com

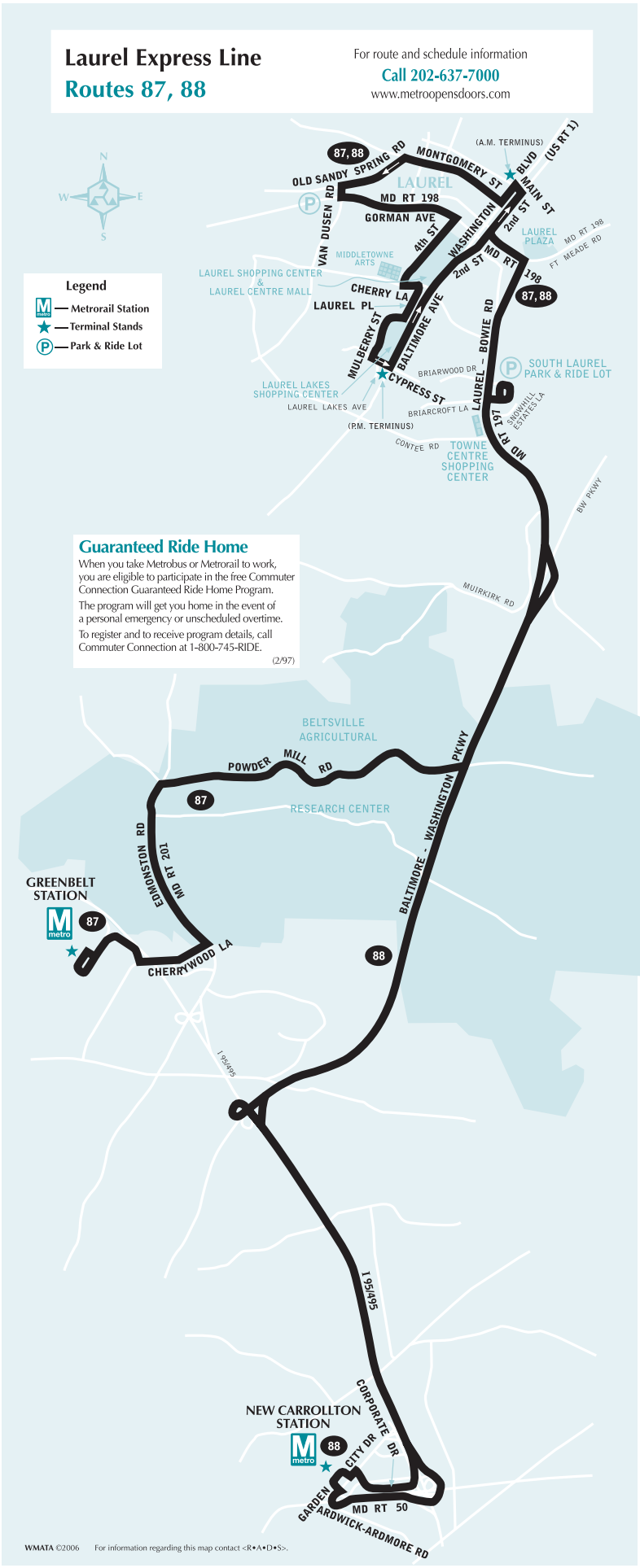

Guaranteed Ride Home

When you take Metrobus or Metrorail to work, you are eligible to participate in the free Commuter Connection Guaranteed Ride Home Program.

The program will get you home in the event of a personal emergency or unscheduled overtime.

To register and to receive program details, call Commuter Connection at 1-800-745-RIDE.

(2/97)

WMATA ©2006 For information regarding this map contact <R•A•D•S>.

87,88
Laurel Express Line

Monday thru Friday Southbound — Lunes a viernes hacia el sur
(except holidays - excepto los días festivos)

Route Number	U.S. 1 & Main St.	Sandy Spring & Van Dusen Rds.	Gorman Ave. & 4th St.	4th St. & Cherry La. (Middle-towne Apts.)	Cypress St. & Laurel Lakes Ave.	Rts. 197 & 198	Rt. 197 & Briarwood Dr.	South Laurel Park & Ride Lot	Rt. 197 at Towne Centre Shopping Center	Rt. 197 & Muirkirk Rd.	Cherry-wood La. & Edmon-ston Rd.	NEW CARROLL-TON M	GREEN-BELT M
AM Service — Servicio matutino													
87	4:46	4:53	4:57	4:59	5:03	5:08	-	5:12	5:14	5:18	5:29	-	5:32
87	5:18	5:25	5:29	5:31	5:35	5:40	-	5:44	5:46	5:50	6:01	-	6:04
87	5:48	5:55	5:59	6:01	6:05	6:10	-	6:14	6:16	6:20	6:31	-	6:34
88	5:55	6:02	6:06	6:08	6:12	6:17	-	6:21	6:23	6:27	-	6:42	-
87	6:06	6:13	6:17	6:19	6:24	6:29	-	6:33	6:35	6:39	6:52	-	6:55
87	6:26	6:33	6:37	6:39	6:44	6:49	-	6:53	6:55	6:59	7:12	-	7:15
88	6:36	6:43	6:47	6:49	6:54	6:59	-	7:03	7:05	7:09	-	7:26	-
87	6:48	6:55	6:59	7:01	7:05	7:10	-	7:14	7:16	7:20	7:32	-	7:35
87	7:11	7:18	7:22	7:24	7:28	7:33	-	7:37	7:39	7:43	7:55	-	7:58
88	7:16	7:23	7:27	7:29	7:33	7:38	-	7:42	7:44	7:48	-	8:04	-
87	7:34	7:41	7:45	7:47	7:51	7:56	-	8:00	8:02	8:06	8:18	-	8:21
87	8:24	8:31	8:35	8:37	8:41	8:46	-	8:50	8:52	8:56	9:08	-	9:11
PM Service — Servicio vespertino													
87	-	-	-	-	4:00	4:09	4:11	-	4:13	4:16	4:28	-	4:32
87	-	-	-	-	4:54	5:03	5:05	-	5:07	5:10	5:22	-	5:26
87	-	-	-	-	5:24	5:33	5:35	-	5:37	5:40	5:52	-	5:56
87	-	-	-	-	5:52	6:01	6:03	-	6:05	6:08	6:20	-	6:24
87	-	-	-	-	6:32	6:38	6:40	-	6:42	6:45	6:57	-	7:00
87	-	-	-	-	7:12	7:18	7:20	-	7:22	7:25	7:37	-	7:40

For midday service see Rt. 89,89M timetable.

On four Federal holidays, Columbus Day, Veterans' Day, Martin L. King Day, and Presidents' Day, Metrobus will run on a Saturday supplemental schedule. On these holidays, the weekday trips will operate.

Monday thru Friday Northbound — Lunes a viernes hacia el norte
(except holidays - excepto los días festivos)

Route Number	Greenbelt M	New Carrollton M	Cherry-wood La. & Edmon-ston Rd.	Rt. 197 & Muirkirk Rd.	Rt. 197 & Snowhill Estates La.	South Laurel Park & Ride Lot	Rt. 197 & Briarwood Dr.	Rts. 197 & 198	U.S. 1 & Main St. (LAUREL)	Sandy Spring & Van Dusen Rds.	Gorman Ave. & 4th St.	4th St. & Cherry La. (Middle-towne Apts.)	Cypress St. & Laurel Lakes Ave. (LAUREL)
AM Service — Servicio matutino													
87	5:51	-	5:54	6:06	6:08	-	6:10	6:12	6:16	-	-	-	-
87	6:10	-	6:13	6:25	6:27	-	6:29	6:31	6:35	-	-	-	-
87	6:40	-	6:43	6:55	6:57	-	6:59	7:01	7:05	-	-	-	-
87	7:00	-	7:03	7:15	7:17	-	7:19	7:21	7:25	-	-	-	-
87	7:50	-	7:53	8:05	8:07	-	8:09	8:11	8:15	-	-	-	-
87	8:35	-	8:38	8:50	8:52	-	8:54	8:56	9:00	-	-	-	-
PM Service — Servicio vespertino													
87	3:10	-	3:13	3:25	3:27	3:29	-	3:32	3:37	3:41	3:43	3:46	3:50
87	3:50	-	3:54	4:07	4:10	4:12	-	4:17	4:21	4:26	4:31	4:34	4:38
87	4:20	-	4:24	4:37	4:40	4:42	-	4:47	4:51	4:56	5:01	5:04	5:08
87	4:45	-	4:49	5:02	5:05	5:07	-	5:12	5:16	5:21	5:26	5:29	5:33
88	-	4:45	-	5:17	5:20	5:22	-	5:27	5:31	5:36	5:41	5:44	5:48
87	5:10	-	5:15	5:27	5:30	5:32	-	5:36	5:39	5:46	5:50	5:53	5:57
87	5:35	-	5:40	5:52	5:55	5:57	-	6:01	6:04	6:11	6:15	6:18	6:22
88	-	5:30	-	6:00	6:03	6:05	-	6:09	6:12	6:19	6:23	6:26	6:30
87	6:05	-	6:10	6:22	6:25	6:27	-	6:31	6:34	6:41	6:45	6:48	6:52
87	6:30	-	6:35	6:47	6:50	6:52	-	6:56	6:59	7:06	7:10	7:13	7:17
88	-	6:20	-	6:50	6:53	6:55	-	6:59	7:02	7:09	7:13	7:16	7:20
87	7:05	-	7:08	7:20	7:23	7:25	-	7:28	7:31	7:36	7:40	7:43	7:47

For midday service see Rt. 89,89M timetable.

On four Federal holidays, Columbus Day, Veterans' Day, Martin L. King Day, and Presidents' Day, Metrobus will run on a Saturday supplemental schedule. On these holidays, the weekday trips will operate.

How to use this timetable

- Use the map to find the stops closest to where you will get on and off the bus.
- Select the schedule (Weekday, Saturday, Sunday) for when you will travel. Along the top of the schedule, find the stop at or nearest the point where you will get on the bus. Follow that column down to the time you want to leave.
- Use the same method to find the times the bus is scheduled to arrive at the stop where you will get off the bus.
- If the bus stop is not listed, use the time shown for the bus stop before it as the time to wait at the stop.
- The end-of-the-line or last stop is listed in ALL CAPS on the schedule.

Cómo Usar este Horario

- Use este mapa para localizar las paradas más cercanas a donde se subirá y bajará del autobús.
- Seleccione el horario (Entre semana, sábado, domingo) de cuando viajará. A lo largo de la parte superior del horario, localice la parada o el punto más cercano a la parada en la que se subirá al autobús. Siga esa columna hacia abajo hasta la hora en la que desee salir.
- Utilice el mismo método para localizar las horas en que el autobús está programado para llegar a la parada en donde desea bajarse del autobús.
- Si la parada del autobús no está listada use la hora que se muestra en la parada anterior como la hora de espera en la parada.
- El final de la ruta o la última parada del autobús aparece en letras MAYÚSCULAS en el horario.

English-Español Effective 6-30-13

89,89M

Laurel Line

metrobus

Serves these locations-
Brinda servicio a estas ubicaciones

- South Laurel Park & Ride Lot (89M)
- Towne Centre Shopping Center (89M)
- Laurel Plaza
- Laurel Shopping Center
- Laurel Centre Mall
- Laurel Lakes Shopping Center
- Konterra
- Beltsville
- Greenbelt station

www.wmata.com
Information Anytime 202-637-7000 TTY 202-638-3780

metro

Washington Metropolitan Area Transit Authority

A District of Columbia, Maryland and Virginia Transit Partnership

89, 89M

Laurel Line

For route and schedule information
Call 202-637-7000
www.wmata.com

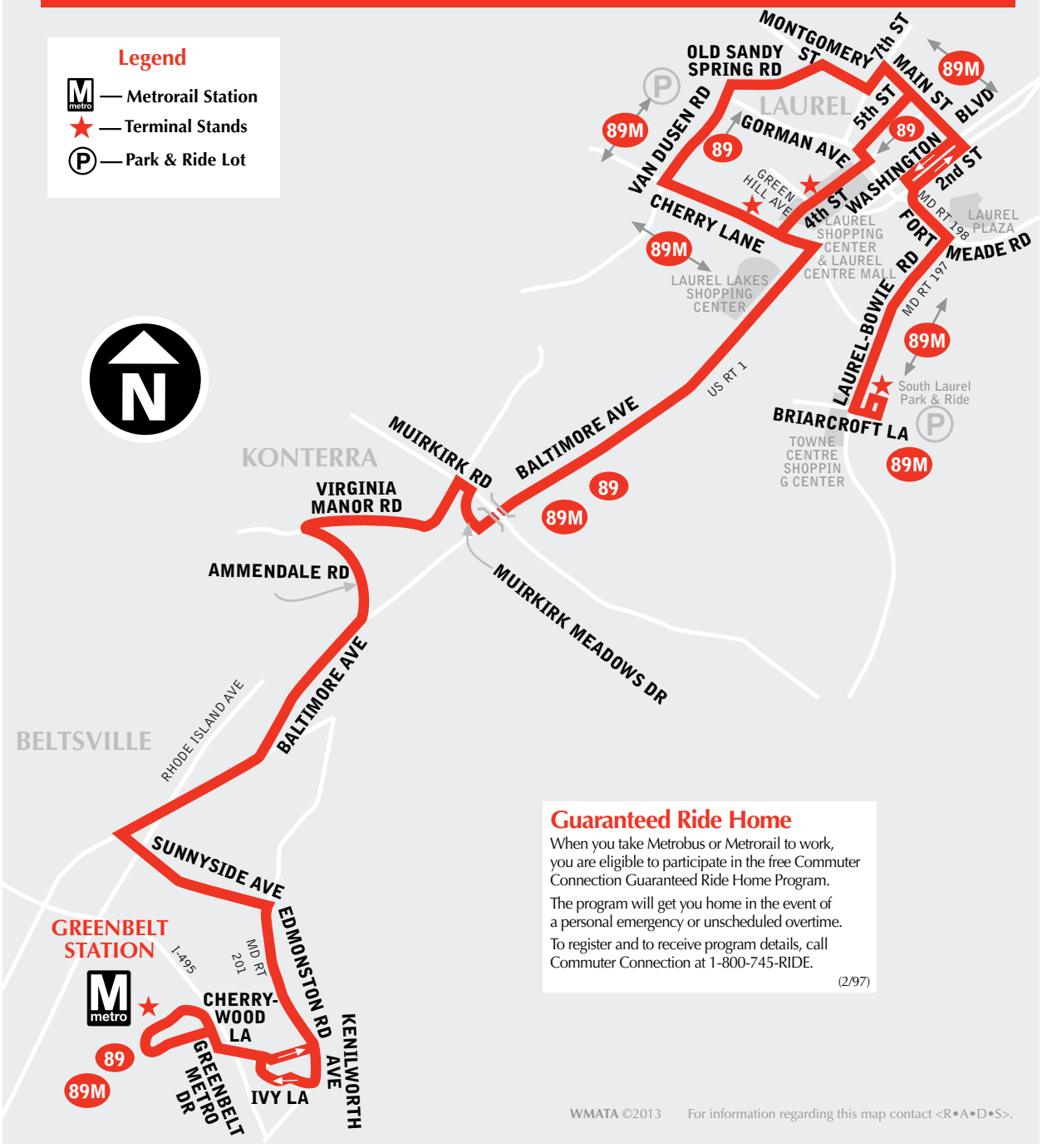

Guaranteed Ride Home

When you take Metrobus or Metrorail to work, you are eligible to participate in the free Commuter Connection Guaranteed Ride Home Program.

The program will get you home in the event of a personal emergency or unscheduled overtime.

To register and to receive program details, call Commuter Connection at 1-800-745-RIDE.

(2/97)

WMATA ©2013 For information regarding this map contact <R•A•D•S>.

89,89M

Laurel Line

Southbound To Greenbelt

Monday thru Friday — Lunes a viernes
(except holidays - excepto los días festivos)

Route Number	South Laurel Park & Ride Lot	Cherry La. & 4th St.	7th & Main Sts.	4th St. & Green Hill Ave.	Cherry La. & 4th St.	U.S. Route 1 & Ammen-dale Rd.	Sunnyside Ave. & Rhode Island Ave. (Beltsville)	Ivy Lane opposite Greenbelt Marriott	GREEN-BELT Metro
AM Service — Servicio matutino									
89	-	5:50	5:58	6:04	-	6:20	6:25	6:32	6:36
89	-	6:32	6:40	6:46	-	7:02	7:07	7:14	7:18
89	-	7:15	7:22	7:29	-	7:46	7:56	8:04	8:07
89	-	8:06	8:13	8:19	-	8:35	8:42	8:46	8:48
89	-	8:55	9:02	9:08	-	9:24	9:31	9:35	9:37
89	-	9:36	9:43	9:49	-	10:05	10:12	10:16	10:18
89M	10:26	-	10:35	-	10:42	10:57	11:06	11:11	11:13
89M	11:26	-	11:35	-	11:42	11:57	12:06	12:11	12:13
PM Service — Servicio vespertino									
89M	12:26	-	12:35	-	12:42	12:57	1:06	1:11	1:13
89M	1:26	-	1:35	-	1:42	1:57	2:06	2:11	2:13
89M	2:26	-	2:35	-	2:42	2:57	3:06	3:11	3:13
89M	3:26	-	3:35	-	3:42	3:57	4:06	4:11	4:13
89	-	-	-	4:14	-	4:30	4:39	4:44	4:47
89	-	-	-	5:10	-	5:26	5:35	5:40	5:43
89	-	-	-	5:56	-	6:12	6:21	6:26	6:29
89	-	-	-	6:44	-	7:00	7:07	7:11	7:13

On four Federal holidays, Columbus Day, Veterans' Day, Martin L. King Day, and Presidents' Day, Metrobus will run on a Saturday supplemental schedule. On these holidays, the weekday trips will operate.

Westbound To Laurel

Monday thru Friday — Lunes a viernes
(except holidays - excepto los días festivos)

Route Number	Greenbelt Metro	Cherry-wood La. & Edmonston Rd.	Sunnyside Ave. & Rhode Island Ave. (Beltsville)	U.S. Route 1 & Ammendale Rd.	Cherry La. & 4th St. (LAUREL)	7th & Main Sts.	South Laurel Park & Ride Lot (LAUREL)	4th St. & Green Hill Ave. (LAUREL)
AM Service — Servicio matutino								
89	5:59	6:03	6:07	6:14	6:28	-	-	-
89	6:42	6:46	6:50	6:57	7:11	-	-	-
89	7:24	7:28	7:34	7:43	8:02	-	-	-
89	8:13	8:17	8:23	8:32	8:51	-	-	-
89	8:54	8:58	9:04	9:13	9:32	-	-	-
89M	9:30	9:33	9:39	9:47	10:04	10:12	10:21	-
89M	10:30	10:33	10:39	10:47	11:04	11:12	11:21	-
89M	11:30	11:33	11:39	11:47	12:04	12:12	12:21	-
PM Service — Servicio vespertino								
89M	12:30	12:33	12:39	12:47	1:04	1:12	1:21	-
89M	1:30	1:33	1:39	1:47	2:04	2:12	2:21	-
89M	2:30	2:33	2:39	2:47	3:04	3:12	3:21	-
89	3:20	3:23	3:29	3:37	3:55	4:03	-	4:10
89	4:16	4:19	4:25	4:33	4:51	4:59	-	5:06
89	4:51	4:56	5:03	5:13	5:34	5:45	-	5:52
89	5:49	5:54	5:59	6:08	6:25	6:32	-	6:40
89	6:35	6:40	6:45	6:54	7:11	7:18	-	7:26
89	7:19	7:24	7:29	7:36	7:48	7:56	-	8:02

On four Federal holidays, Columbus Day, Veterans' Day, Martin L. King Day, and Presidents' Day, Metrobus will run on a Saturday supplemental schedule. On these holidays, the weekday trips will operate.

How to use this timetable

- Use the map to find the stops closest to where you will get on and off the bus.
- Select the schedule (Weekday, Saturday, Sunday) for when you will travel. Along the top of the schedule, find the stop at or nearest the point where you will get on the bus. Follow that column down to the time you want to leave.
- Use the same method to find the times the bus is scheduled to arrive at the stop where you will get off the bus.
- If the bus stop is not listed, use the time shown for the bus stop before it as the time to wait at the stop.
- The end-of-the-line or last stop is listed in ALL CAPS on the schedule.

Cómo Usar este Horario

- Use este mapa para localizar las paradas más cercanas a donde se subirá y bajará del autobús.
- Seleccione el horario (Entre semana, sábado, domingo) de cuando viajará. A lo largo de la parte superior del horario, localice la parada o el punto más cercano a la parada en la que se subirá al autobús. Siga esa columna hacia abajo hasta la hora en la que desee salir.
- Utilice el mismo método para localizar las horas en que el autobús está programado para llegar a la parada en donde desea bajarse del autobús.
- Si la parada del autobús no está listada use la hora que se muestra en la parada anterior como la hora de espera en la parada.
- El final de la ruta o la última parada del autobús aparece en letras MAYÚSCULAS en el horario.

English-Español Effective 12-29-13

90,92,93

Weekend only
U Street-Garfield Line
(See separate timetable for Weekday service)

metrobus

Serves these locations-
Brinda servicio a estas ubicaciones

- Congress Heights station (92,93)
- Anacostia station (90)
- Navy Yard
- Eastern Market station
- Gallaudet University
- NoMa-Gallaudet U station
- 7th and Florida Ave. N.W.
- U Street station
- Reeves Center (14th and U Sts. N.W.)
- Adams Morgan
- Duke Ellington Bridge

www.wmata.com
Information Anytime 202-637-7000 TTY 202-638-3780

Washington Metropolitan Area Transit Authority

A District of Columbia, Maryland and Virginia Transit Partnership

90,92,93
U Street-Garfield Line

For route and schedule information
Call 202-637-7000
www.wmata.com

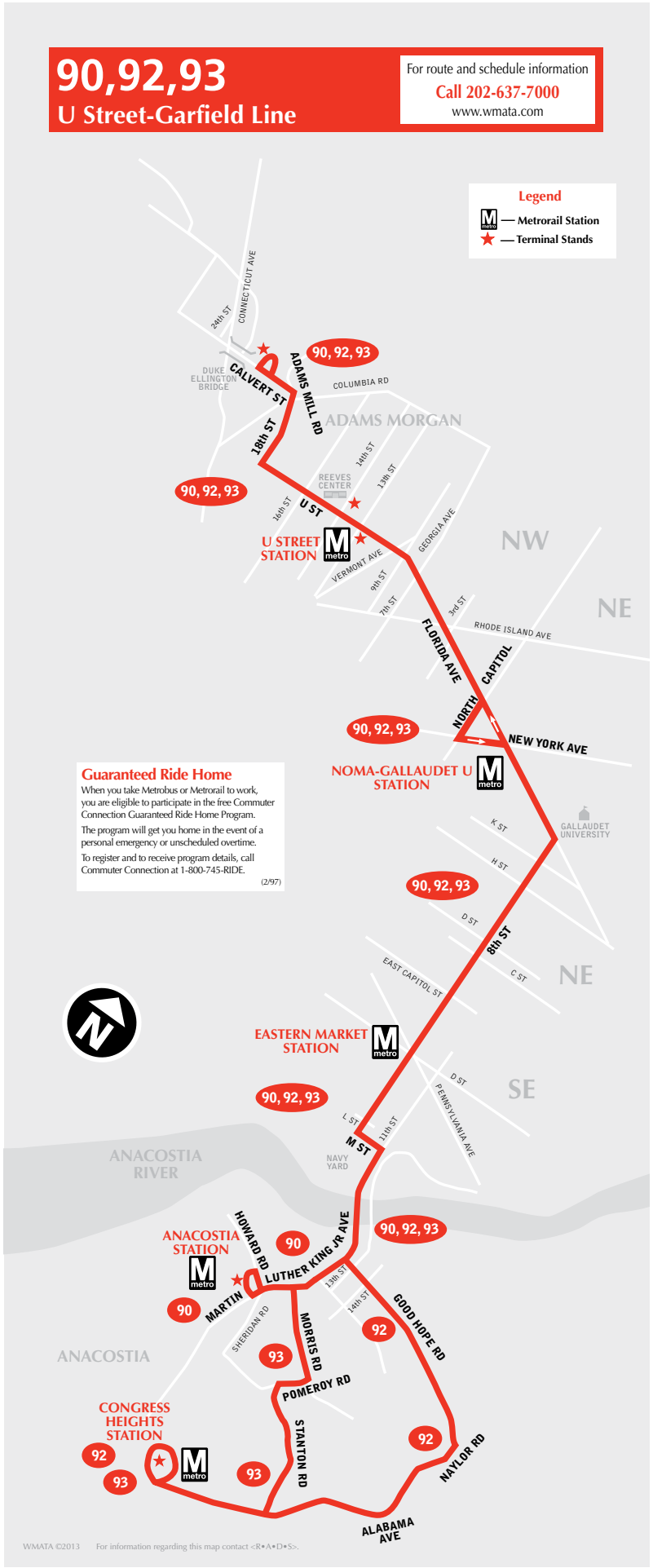

Guaranteed Ride Home

When you take Metrobus or Metrorail to work, you are eligible to participate in the free Commuter Connection Guaranteed Ride Home Program.

The program will get you home in the event of a personal emergency or unscheduled overtime.

To register and to receive program details, call Commuter Connection at 1-800-745-RIDE.

(2/97)

WMATA ©2013 For information regarding this map contact <R•A•D•S>.

90,92,93

U Street-Garfield Line

Northbound to Duke Ellington Bridge and Reeves Center

Monday thru Friday — Lunes a viernes

Route Number	Con-gress Heights (Metro)	Morris Rd. & Hunter Pl. SE	Ana-costia (Metro)	Naylor & Good Hope Rds. SE	Martin Luther King Jr. Ave. & Good Hope Rd. SE	Good Hope Rd. & 13th St. SE	8th & L Sts. SE (Navy Yard)	8th & D Sts. SE (north) (Eastern Market) (Metro)	8th & H Sts. NE	Florida Ave. & North Capitol St. NW	Florida & Georgia Aves. NW	U & 14th Sts. NW (REEVES CENTER)	DUKE ELLING-TON BRIDGE
AM Service — Servicio matutino													
92	4:05	-	-	4:13	-	4:18	4:22	4:25	4:30	4:37	4:40	4:44	4:50
93	4:27	4:34	-	-	4:38	-	4:42	4:45	4:50	4:57	5:00	5:04	5:10
92	4:45	-	-	4:53	-	4:58	5:02	5:05	5:10	5:17	5:20	5:24	5:30
93	4:57	5:04	-	-	5:08	-	5:12	5:15	5:20	5:27	5:30	5:34	5:40
92	5:05	-	-	5:13	-	5:18	5:22	5:25	5:30	5:37	5:40	5:44	5:50
90	-	-	5:24	-	5:28	-	5:32	5:35	5:40	5:47	5:50	5:54	6:00
92	5:25	-	-	5:33	-	5:38	5:42	5:45	5:50	5:57	6:00	6:04	6:10
90	-	-	5:39	-	5:43	-	5:47	5:50	5:56	6:05	6:08	6:12	6:22
92/	5:35	-	-	5:44	-	5:50	5:54	5:57	6:03	6:12	6:15	6:19	-
90	-	-	5:54	-	5:58	-	6:02	6:05	6:11	6:20	6:23	6:27	6:37
92/	5:47	-	-	5:58	-	6:05	6:10	6:13	6:21	6:33	6:37	6:42	-
90	-	-	6:07	-	6:12	-	6:17	6:20	6:28	6:40	6:44	6:49	7:00
92/	6:01	-	-	6:12	-	6:19	6:24	6:27	6:35	6:47	6:51	6:56	-
90	-	-	6:22	-	6:27	-	6:32	6:35	6:43	6:55	6:59	7:04	7:15
92/	6:16	-	-	6:27	-	6:34	6:39	6:42	6:50	7:02	7:06	7:11	-
90	-	-	6:37	-	6:42	-	6:47	6:50	6:58	7:10	7:14	7:19	7:30
92/	6:31	-	-	6:42	-	6:49	6:54	6:57	7:05	7:17	7:21	7:26	-
		Managers will schedule departures every 15 ▼ minutes until ▼						Managers will schedule departures ▼ every 7-8 minutes until ▼				Managers will schedule departures every 15 minutes ▼ until ▼	
PM Service — Servicio vespertino													
90	-	-	4:57	-	5:02	-	5:08	5:13	5:22	5:35	5:41	5:47	6:02
92/	4:52	-	-	5:02	-	5:10	5:16	5:21	5:30	5:43	5:49	5:55	-
90	-	-	5:13	-	5:18	-	5:24	5:29	5:38	5:51	5:57	6:03	6:18
92/	5:10	-	-	5:20	-	5:28	5:34	5:39	5:48	6:01	6:07	6:13	-
90	-	-	5:33	-	5:38	-	5:44	5:49	5:58	6:11	6:17	6:23	6:38
92/	5:30	-	-	5:40	-	5:48	5:54	5:59	6:08	6:21	6:27	6:33	-
90	-	-	5:53	-	5:58	-	6:04	6:09	6:18	6:31	6:37	6:43	6:58
92/	5:50	-	-	6:00	-	6:08	6:14	6:19	6:28	6:41	6:47	6:53	-
90	-	-	6:13	-	6:18	-	6:24	6:29	6:38	6:51	6:57	7:03	7:18
92/	6:16	-	-	6:26	-	6:31	6:36	6:39	6:47	6:55	7:00	7:05	-
90	-	-	6:38	-	6:42	-	6:46	6:49	6:57	7:05	7:10	7:15	7:29
92/	6:38	-	-	6:48	-	6:53	6:58	7:01	7:09	7:17	7:22	7:27	-
90	-	-	7:02	-	7:06	-	7:10	7:13	7:21	7:29	7:34	7:39	7:53
92/	7:04	-	-	7:14	-	7:19	7:24	7:27	7:35	7:43	7:48	7:53	-
90	-	-	7:31	-	7:35	-	7:39	7:42	7:50	7:58	8:03	8:08	8:22
92/	7:34	-	-	7:44	-	7:49	7:54	7:57	8:05	8:13	8:18	8:23	-
90	-	-	8:01	-	8:05	-	8:09	8:12	8:20	8:28	8:33	8:38	8:52
92/	8:04	-	-	8:14	-	8:19	8:24	8:27	8:35	8:43	8:48	8:53	-
90	-	-	8:31	-	8:35	-	8:39	8:42	8:50	8:58	9:03	9:08	9:22
92/	8:34	-	-	8:44	-	8:49	8:54	8:57	9:05	9:13	9:18	9:23	-
90	-	-	9:02	-	9:06	-	9:10	9:13	9:21	9:29	9:34	9:39	9:53
92/	9:05	-	-	9:15	-	9:20	9:25	9:28	9:36	9:44	9:49	9:54	-
90	-	-	9:32	-	9:36	-	9:40	9:43	9:51	9:59	10:04	10:09	10:23
92/	9:35	-	-	9:45	-	9:50	9:55	9:58	10:06	10:14	10:19	10:24	-
90	-	-	10:02	-	10:06	-	10:10	10:13	10:21	10:29	10:34	10:39	10:53
92/	10:05	-	-	10:15	-	10:20	10:25	10:28	10:36	10:44	10:49	10:54	-
90	-	-	10:33	-	10:38	-	10:42	10:45	10:51	10:58	11:02	11:06	11:14
92/	10:39	-	-	10:47	-	10:52	10:57	11:00	11:06	11:13	11:17	11:21	-
90	-	-	11:03	-	11:08	-	11:12	11:15	11:21	11:28	11:32	11:36	11:44
92/	11:09	-	-	11:17	-	11:22	11:27	11:30	11:36	11:43	11:47	11:51	-
90	-	-	11:33	-	11:38	-	11:42	11:45	11:51	11:58	12:02	12:06	12:14
92/	11:39	-	-	11:47	-	11:52	11:57	12:00	12:06	12:13	12:17	12:21	-

90,92,93

U Street-Garfield Line

Northbound to Duke Ellington Bridge and Reeves Center

Monday thru Friday — Lunes a viernes

Route Number	Congress Heights (Metro)	Morris Rd. & Hunter Pl. SE	Anacostia (Metro)	Naylor & Good Hope Rds. SE	Martin Luther King Jr. Ave. & Good Hope Rd. SE	Good Hope Rd. & 13th St. SE	8th & L Sts. SE (Navy Yard)	8th & D Sts. SE (north) (Eastern Market) (Metro)	8th & H Sts. NE	Florida Ave. & North Capitol St. NW	Florida & Georgia Aves. NW	U & 14th Sts. NW (REEVES CENTER)	DUKE ELLINGTON BRIDGE
After Midnight Service — Servicio después de la medianoche													
90	-	-	12:03	-	12:08	-	12:12	12:15	12:21	12:28	12:32	12:36	12:44
92/	12:09	-	-	12:17	-	12:22	12:27	12:30	12:36	12:43	12:47	12:51	-
90	-	-	12:33	-	12:37	-	12:41	12:44	12:49	12:55	12:58	1:01	1:09
92/	12:36	-	-	12:44	-	12:48	12:52	12:55	1:00	1:06	1:09	1:12	-
93	12:52	12:59	-	-	1:03	-	1:06	1:09	1:14	1:20	1:23	1:26	1:34
92/	1:04	-	-	1:12	-	1:16	1:20	1:23	1:28	1:34	1:37	1:40	-
93	1:22	1:29	-	-	1:33	-	1:36	1:39	1:44	1:50	1:53	1:56	2:04
92/	1:34	-	-	1:42	-	1:46	✱1:50	-	-	-	-	-	-
93/	1:50	1:57	-	-	2:01	-	✱2:04	-	-	-	-	-	-
92/	2:04	-	-	2:12	-	2:16	2:20	2:23	2:28	2:34	2:37	2:40	-
93/	2:34	2:41	-	-	2:45	-	✱2:48	-	-	-	-	-	-
92/	3:04	-	-	3:12	-	3:16	✱3:20	-	-	-	-	-	-

✱*Trip ends at M & 8th Sts. SE*

90,92,93

U Street-Garfield Line

Southbound to Anacostia station and Congress Heights station

Monday thru Friday — Lunes a viernes

Route Number	Duke Ellington Bridge	U & 14th Sts. NW (Reeves Center)	U & 13th Sts. NW (U Street) M	Florida Ave. & 7th St. NW	Florida Ave. & North Capitol St. NW	8th & H Sts. NE	8th & D Sts. SE (north) (Eastern Market) M	8th & L Sts. SE (Navy Yard)	Martin Luther King Jr. Ave. & U St. SE (Good Hope Rd.)	Good Hope Rd. & Martin Luther King Jr. Ave. SE	Naylor Rd. & Alabama Ave. SE	ANA-COSTIA M	Morris Rd. & Hunter Pl. SE	CON-GRESS HEIGHTS M
AM Service — Servicio matutino														
93	-	-	-	-	-	-	-	4:35	4:40	-	-	-	4:43	4:53
92	-	-	4:30	4:34	4:39	4:48	4:55	4:59	-	5:05	5:12	-	-	5:24
93	-	-	4:45	4:49	4:54	5:03	5:10	5:14	5:19	-	-	-	5:22	5:32
92	4:54	5:00	5:01	5:04	5:09	5:18	5:25	5:29	-	5:35	5:42	-	-	5:54
90	5:09	5:15	5:16	5:19	5:24	5:33	5:40	5:44	5:50	-	-	5:57	-	-
92	5:21	5:27	5:28	5:31	5:36	5:45	5:52	5:56	-	6:02	6:09	-	-	6:21
90	-	-	5:39	5:43	5:48	5:57	6:04	6:08	6:14	-	-	6:21	-	-
92	5:43	5:49	5:50	5:53	5:58	6:07	6:14	6:18	-	6:24	6:31	-	-	6:43
90	5:53	5:59	6:00	6:03	6:08	6:17	6:24	6:28	6:34	-	-	6:41	-	-
92	6:01	6:07	6:08	6:11	6:16	6:25	6:32	6:36	-	6:42	6:49	-	-	7:01
90	6:14	6:20	6:21	6:24	6:29	6:38	6:45	6:49	6:55	-	-	7:02	-	-
92	-	-	6:30	6:34	6:39	6:48	6:55	6:59	-	7:05	7:12	-	-	7:24
90	6:23	6:30	6:31	6:36	6:41	6:53	7:01	7:05	7:11	-	-	7:19	-	-
92	-	-	6:41	6:46	6:51	7:03	7:11	7:15	-	7:21	7:29	-	-	7:44
	Managers will schedule departures every 15 ▼ minutes until ▼		Managers will schedule departures ▼ every 7-8 minutes until ▼						Managers will schedule departures ▼ every 15 minutes until ▼					
PM Service — Servicio vespertino														
90	5:35	5:44	5:45	5:51	5:58	6:12	6:22	6:27	6:36	-	-	6:45	-	-
92	-	-	5:58	6:04	6:11	6:22	6:30	6:35	-	6:41	6:50	-	-	7:00
90	5:54	6:04	6:05	6:11	6:18	6:29	6:37	6:42	6:48	-	-	6:53	-	-
92	-	-	6:13	6:19	6:26	6:37	6:45	6:50	-	6:56	7:05	-	-	7:15
90	6:10	6:20	6:21	6:27	6:34	6:45	6:53	6:58	7:04	-	-	7:09	-	-
92	-	-	6:31	6:37	6:44	6:55	7:03	7:08	-	7:14	7:23	-	-	7:33
90	6:30	6:40	6:41	6:47	6:54	7:05	7:13	7:18	7:24	-	-	7:29	-	-
92	-	-	6:51	6:57	7:04	7:15	7:23	7:28	-	7:34	7:43	-	-	7:53
90	6:54	7:04	7:05	7:11	7:18	7:28	7:35	7:38	7:44	-	-	7:48	-	-
92	-	-	7:15	7:21	7:28	7:38	7:45	7:48	-	7:54	8:02	-	-	8:10
90	7:16	7:26	7:27	7:33	7:40	7:50	7:57	8:00	8:06	-	-	8:10	-	-
92	-	-	7:39	7:45	7:52	8:02	8:09	8:12	-	8:18	8:26	-	-	8:34
90	7:40	7:50	7:51	7:57	8:04	8:14	8:21	8:24	8:30	-	-	8:34	-	-
92	-	-	8:03	8:09	8:16	8:26	8:33	8:36	-	8:42	8:50	-	-	8:58
90	8:07	8:17	8:18	8:24	8:31	8:41	8:48	8:51	8:57	-	-	9:01	-	-
92	-	-	8:33	8:39	8:46	8:56	9:03	9:06	-	9:12	9:20	-	-	9:28
90	8:37	8:47	8:48	8:54	9:01	9:11	9:18	9:21	9:27	-	-	9:31	-	-
92	-	-	9:03	9:09	9:16	9:26	9:33	9:36	-	9:42	9:50	-	-	9:58
90	9:14	9:24	9:25	9:28	9:33	9:39	9:45	9:48	9:52	-	-	9:55	-	-
92	-	-	9:39	9:43	9:48	9:54	10:00	10:03	-	10:07	10:13	-	-	10:21
90	9:44	9:54	9:55	9:58	10:03	10:09	10:15	10:18	10:22	-	-	10:25	-	-
92	-	-	10:07	10:11	10:16	10:22	10:28	10:31	-	10:35	10:41	-	-	10:49
90	10:10	10:20	10:21	10:24	10:29	10:35	10:41	10:44	10:48	-	-	10:51	-	-
92	-	-	10:35	10:39	10:44	10:50	10:56	10:59	-	11:03	11:09	-	-	11:17
90	10:40	10:50	10:51	10:54	10:59	11:05	11:11	11:14	11:18	-	-	11:21	-	-
92	-	-	11:05	11:09	11:14	11:20	11:26	11:29	-	11:33	11:39	-	-	11:47
90	11:10	11:20	11:21	11:24	11:29	11:35	11:41	11:44	11:48	-	-	11:51	-	-
92	-	-	11:35	11:39	11:44	11:50	11:56	11:59	-	12:03	12:09	-	-	12:17
90	11:40	11:50	11:51	11:54	11:59	12:05	12:11	12:14	12:18	-	-	12:21	-	-
After Midnight Service — Servicio después de la medianoche														
92	-	-	12:05	12:09	12:14	12:20	12:26	12:29	-	12:33	12:39	-	-	12:47
93	12:10	12:20	12:21	12:24	12:29	12:35	12:41	12:44	12:48	-	-	-	12:51	12:58
92	-	-	12:35	12:39	12:44	12:50	12:56	12:59	-	1:03	1:09	-	-	1:17
93	12:42	12:51	12:52	12:55	12:59	1:05	1:10	1:12	1:15	-	-	-	1:18	1:25
92	-	-	1:05	1:09	1:14	1:20	1:25	1:27	-	1:30	1:35	-	-	1:42
93	1:12	1:21	1:22	1:25	1:29	1:35	1:40	1:42	1:45	-	-	-	1:48	1:55
92	1:42	1:51	1:52	1:55	1:59	2:05	2:10	2:12	-	2:15	2:20	-	-	2:27
93	2:12	2:21	2:22	2:25	2:29	2:35	2:40	2:42	2:45	-	-	-	2:48	2:55
92	-	-	2:50	2:54	2:59	3:05	3:10	3:12	-	3:15	3:20	-	-	3:27

90,92,93

U Street-Garfield Line

Northbound To Duke Ellington Bridge

Saturday — En sábados

Route Number	Congress Heights (Metro)	Morris Rd. & Hunter Pl. SE	Anacostia (Metro)	Naylor & Good Hope Rds. SE	Martin Luther King Jr. Ave. & Good Hope Rd. SE	Good Hope Rd. & 13th St. SE	8th & L Sts. SE (Navy Yard)	8th & D Sts. SE (north) (Eastern Market) (Metro)	8th & H Sts. NE	Florida Ave. & North Capitol St. NW	Florida & Georgia Aves. NW	U & 14th Sts. NW (Reeves Center)	DUKE ELLINGTON BRIDGE
AM Service — Servicio matutino													
92	4:05	-	-	4:12	-	4:16	4:22	4:24	4:30	4:36	4:39	4:44	4:50
93	4:21	4:28	-	-	4:33	-	4:37	4:39	4:45	4:51	4:54	4:59	5:05
92	4:35	-	-	4:42	-	4:46	4:52	4:54	5:00	5:06	5:09	5:14	5:20
93	4:51	4:58	-	-	5:03	-	5:07	5:09	5:15	5:21	5:24	5:29	5:35
92	5:05	-	-	5:12	-	5:16	5:22	5:24	5:30	5:36	5:39	5:44	5:50
93	5:21	5:28	-	-	5:33	-	5:37	5:39	5:45	5:51	5:54	5:59	6:05
92	5:35	-	-	5:42	-	5:46	5:52	5:54	6:00	6:06	6:09	6:14	6:20
93	5:50	5:57	-	-	6:02	-	6:06	6:08	6:14	6:20	6:23	6:28	6:34
92	5:59	-	-	6:06	-	6:11	6:17	6:20	6:26	6:33	6:36	6:42	6:50
93	6:11	6:19	-	-	6:24	-	6:29	6:32	6:38	6:45	6:48	6:54	7:02
92	6:23	-	-	6:30	-	6:35	6:41	6:44	6:50	6:57	7:00	7:06	7:14
93	6:35	6:43	-	-	6:48	-	6:53	6:56	7:02	7:09	7:12	7:18	7:26
92	6:47	-	-	6:54	-	6:59	7:05	7:08	7:14	7:21	7:24	7:30	7:38
93	6:59	7:07	-	-	7:12	-	7:17	7:20	7:27	7:35	7:39	7:45	7:54
92	7:10	-	-	7:18	-	7:23	7:29	7:32	7:39	7:47	7:51	7:57	8:06
93	7:23	7:31	-	-	7:36	-	7:41	7:44	7:51	7:59	8:03	8:09	8:18
92	7:34	-	-	7:42	-	7:47	7:53	7:56	8:03	8:11	8:15	8:21	8:30
90	-	-	7:55	-	8:00	-	8:05	8:08	8:15	8:23	8:27	8:33	8:42
92	7:58	-	-	8:06	-	8:11	8:17	8:20	8:27	8:35	8:39	8:45	8:54
90	-	-	8:15	-	8:21	-	8:27	8:31	8:39	8:49	8:53	9:00	9:10
92	8:14	-	-	8:24	-	8:30	8:37	8:41	8:49	8:59	9:03	9:10	9:20
90	-	-	8:35	-	8:41	-	8:47	8:51	8:59	9:09	9:13	9:20	9:30
92	8:34	-	-	8:44	-	8:50	8:57	9:01	9:09	9:19	9:23	9:30	9:40
90	-	-	8:55	-	9:01	-	9:07	9:11	9:19	9:29	9:33	9:40	9:50
92	8:54	-	-	9:04	-	9:10	9:17	9:21	9:29	9:39	9:43	9:50	10:00
90	-	-	9:15	-	9:21	-	9:27	9:31	9:39	9:49	9:53	10:00	10:10
92	9:14	-	-	9:24	-	9:30	9:37	9:41	9:49	9:59	10:03	10:10	10:20
90	-	-	9:35	-	9:41	-	9:47	9:51	9:59	10:09	10:13	10:20	10:30
92	9:34	-	-	9:44	-	9:50	9:57	10:01	10:09	10:19	10:23	10:30	10:40
90	-	-	9:55	-	10:01	-	10:07	10:11	10:19	10:29	10:33	10:40	10:50
92	9:54	-	-	10:04	-	10:10	10:17	10:21	10:29	10:39	10:43	10:50	11:00
90	-	-	10:15	-	10:21	-	10:27	10:31	10:39	10:49	10:53	11:00	11:10
92	10:14	-	-	10:24	-	10:30	10:37	10:41	10:49	10:59	11:03	11:10	11:20
90	-	-	10:35	-	10:41	-	10:47	10:51	10:59	11:09	11:13	11:20	11:30
92	10:34	-	-	10:44	-	10:50	10:57	11:01	11:09	11:19	11:23	11:30	11:40
90	-	-	10:54	-	11:00	-	11:07	11:12	11:21	11:31	11:35	11:42	11:53
92	10:50	-	-	11:02	-	11:09	11:17	11:22	11:31	11:41	11:45	11:52	12:03
90	-	-	11:14	-	11:20	-	11:27	11:32	11:41	11:51	11:55	12:02	12:13
92	11:10	-	-	11:22	-	11:29	11:37	11:42	11:51	12:01	12:05	12:12	12:23
90	-	-	11:34	-	11:40	-	11:47	11:52	12:01	12:11	12:15	12:22	12:33
92	11:30	-	-	11:42	-	11:49	11:57	12:02	12:11	12:21	12:25	12:32	12:43
90	-	-	11:54	-	12:00	-	12:07	12:12	12:21	12:31	12:35	12:42	12:53
92	11:50	-	-	12:02	-	12:09	12:17	12:22	12:31	12:41	12:45	12:52	1:03
PM Service — Servicio vespertino													
90	-	-	12:14	-	12:20	-	12:27	12:32	12:41	12:51	12:55	1:02	1:13
92	12:10	-	-	12:22	-	12:29	12:37	12:42	12:51	1:01	1:05	1:12	1:23
90	-	-	12:34	-	12:40	-	12:47	12:52	1:01	1:11	1:15	1:22	1:33
92	12:30	-	-	12:42	-	12:49	12:57	1:02	1:11	1:21	1:25	1:32	1:43
90	-	-	12:54	-	1:00	-	1:07	1:12	1:21	1:31	1:35	1:42	1:53
92	12:50	-	-	1:02	-	1:09	1:17	1:22	1:31	1:41	1:45	1:52	2:03
90	-	-	1:14	-	1:20	-	1:27	1:32	1:41	1:51	1:55	2:02	2:13
92	1:10	-	-	1:22	-	1:29	1:37	1:42	1:51	2:01	2:05	2:12	2:23
90	-	-	1:34	-	1:40	-	1:47	1:52	2:01	2:11	2:15	2:22	2:33
92	1:30	-	-	1:42	-	1:49	1:57	2:02	2:11	2:21	2:25	2:32	2:43
90	-	-	1:54	-	2:00	-	2:07	2:12	2:21	2:31	2:35	2:42	2:53
92	1:50	-	-	2:02	-	2:09	2:17	2:22	2:31	2:41	2:45	2:52	3:03
90	-	-	2:14	-	2:20	-	2:27	2:32	2:41	2:51	2:55	3:02	3:13
92	2:10	-	-	2:22	-	2:29	2:37	2:42	2:51	3:01	3:05	3:12	3:23

On four Federal holidays, Columbus Day, Veterans' Day, Martin L. King Day, and Presidents' Day, Metrobus will run on a Saturday supplemental schedule. On these holidays, all Saturday trips will operate.

90,92,93

U Street-Garfield Line

Northbound To Duke Ellington Bridge

Saturday — En sábados

Route Number	Con-gress Heights (Metro)	Morris Rd. & Hunter Pl. SE	Ana-costia (Metro)	Naylor & Good Hope Rds. SE	Martin Luther King Jr. Ave. & Good Hope Rd. SE	Good Hope Rd. & 13th St. SE	8th & L Sts. SE (Navy Yard)	8th & D Sts. SE (north) (Eastern Market) (Metro)	8th & H Sts. NE	Florida Ave. & North Capitol St. NW	Florida & Georgia Aves. NW	U & 14th Sts. NW (Reeves Center)	DUKE ELLING-TON BRIDGE
PM Service — Servicio vespertino													
90	-	-	2:34	-	2:40	-	2:47	2:52	3:01	3:11	3:15	3:22	3:33
92	2:30	-	-	2:42	-	2:49	2:57	3:02	3:11	3:21	3:25	3:32	3:43
90	-	-	2:54	-	3:00	-	3:07	3:12	3:21	3:31	3:35	3:42	3:53
92	2:50	-	-	3:02	-	3:09	3:17	3:22	3:31	3:41	3:45	3:52	4:03
90	-	-	3:14	-	3:20	-	3:27	3:32	3:41	3:51	3:55	4:02	4:13
92	3:10	-	-	3:22	-	3:29	3:37	3:42	3:51	4:01	4:05	4:12	4:23
90	-	-	3:34	-	3:40	-	3:47	3:52	4:01	4:11	4:15	4:22	4:33
92	3:38	-	-	3:50	-	3:56	4:02	4:06	4:14	4:23	4:27	4:34	4:43
90	-	-	4:00	-	4:06	-	4:12	4:16	4:24	4:33	4:37	4:44	4:53
92	3:58	-	-	4:10	-	4:16	4:22	4:26	4:34	4:43	4:47	4:54	5:03
90	-	-	4:20	-	4:26	-	4:32	4:36	4:44	4:53	4:57	5:04	5:13
92	4:18	-	-	4:30	-	4:36	4:42	4:46	4:54	5:03	5:07	5:14	5:23
90	-	-	4:40	-	4:46	-	4:52	4:56	5:04	5:13	5:17	5:24	5:33
92	4:38	-	-	4:50	-	4:56	5:02	5:06	5:14	5:23	5:27	5:34	5:43
90	-	-	5:02	-	5:08	-	5:14	5:18	5:26	5:35	5:39	5:46	5:55
92	5:02	-	-	5:14	-	5:20	5:26	5:30	5:38	5:47	5:51	5:58	6:07
90	-	-	5:26	-	5:32	-	5:38	5:42	5:50	5:59	6:03	6:10	6:19
92	5:27	-	-	5:39	-	5:45	5:51	5:55	6:03	6:12	6:16	6:23	6:32
90	-	-	5:53	-	5:59	-	6:05	6:09	6:17	6:26	6:30	6:37	6:46
92	5:55	-	-	6:07	-	6:13	6:19	6:23	6:31	6:40	6:44	6:51	7:00
90	-	-	6:22	-	6:28	-	6:34	6:38	6:46	6:55	6:59	7:06	7:15
92	6:25	-	-	6:37	-	6:43	6:49	6:53	7:01	7:10	7:14	7:21	7:30
90	-	-	6:52	-	6:58	-	7:04	7:08	7:16	7:25	7:29	7:36	7:45
92	6:55	-	-	7:07	-	7:13	7:19	7:23	7:31	7:40	7:44	7:51	8:00
90	-	-	7:22	-	7:28	-	7:34	7:38	7:46	7:55	7:59	8:06	8:15
92	7:25	-	-	7:37	-	7:43	7:49	7:53	8:01	8:10	8:14	8:21	8:30
90	-	-	7:52	-	7:58	-	8:04	8:08	8:16	8:25	8:29	8:36	8:45
92	7:55	-	-	8:07	-	8:13	8:19	8:23	8:31	8:40	8:44	8:51	9:00
90	-	-	8:22	-	8:28	-	8:34	8:38	8:46	8:55	8:59	9:06	9:15
92	8:25	-	-	8:37	-	8:43	8:49	8:53	9:01	9:10	9:14	9:21	9:30
90	-	-	8:52	-	8:58	-	9:04	9:08	9:16	9:25	9:29	9:36	9:45
92	8:55	-	-	9:07	-	9:13	9:19	9:23	9:31	9:40	9:44	9:51	10:00
90	-	-	9:22	-	9:28	-	9:34	9:38	9:46	9:55	9:59	10:06	10:15
92	9:25	-	-	9:37	-	9:43	9:49	9:53	10:01	10:10	10:14	10:21	10:30
90	-	-	9:52	-	9:58	-	10:04	10:08	10:16	10:25	10:29	10:36	10:45
92	9:52	-	-	10:01	-	10:06	10:12	10:15	10:22	10:30	10:34	10:48	11:00
90	-	-	10:19	-	10:24	-	10:29	10:32	10:39	10:47	10:51	11:05	11:17
92	10:22	-	-	10:31	-	10:36	10:42	10:45	10:52	11:00	11:04	11:18	11:30
90	-	-	10:49	-	10:54	-	10:59	11:02	11:09	11:17	11:21	11:35	11:47
92	10:52	-	-	11:01	-	11:06	11:12	11:15	11:22	11:30	11:34	11:48	12:00
90	-	-	11:19	-	11:24	-	11:29	11:32	11:39	11:47	11:51	12:05	12:17
92	11:22	-	-	11:31	-	11:36	11:42	11:45	11:52	12:00	12:04	12:18	12:30
90	-	-	11:49	-	11:54	-	11:59	12:02	12:09	12:17	12:21	12:35	12:47
92	11:52	-	-	12:01	-	12:06	12:12	12:15	12:22	12:30	12:34	12:48	1:00
After Midnight Service — Servicio después de la medianoche													
90	-	-	12:19	-	12:24	-	12:29	12:32	12:39	12:47	12:51	1:05	1:17
92/	12:18	-	-	12:27	-	12:32	12:38	-	-	-	-	-	-
92	12:45	-	-	12:53	-	12:57	1:02	1:05	1:11	1:18	1:21	1:28	1:37
93	1:05	1:11	-	-	1:14	-	1:18	1:21	1:27	1:34	1:37	1:44	1:53
92	1:21	-	-	1:29	-	1:33	1:38	1:41	1:47	1:54	1:57	2:04	2:13
93/	1:38	1:44	-	-	1:47	-	✱ 1:51	-	-	-	-	-	-
92/	2:00	-	-	2:08	-	2:12	✱ 2:17	-	-	-	-	-	-
93/	2:16	2:22	-	-	2:25	-	✱ 2:29	-	-	-	-	-	-
92/	2:39	-	-	2:47	-	2:51	✱ 2:56	-	-	-	-	-	-
93/	2:54	3:00	-	-	3:03	-	✱ 3:07	-	-	-	-	-	-
92/	3:17	-	-	3:25	-	3:29	✱ 3:34	-	-	-	-	-	-

On four Federal holidays, Columbus Day, Veterans' Day, Martin L. King Day, and Presidents' Day, Metrobus will run on a Saturday supplemental schedule. On these holidays, all Saturday trips will operate.

90,92,93

U Street-Garfield Line

Southbound To Anacostia station & Congress Heights station

Saturday — En sábados

Route Number	Duke Ellington Bridge	U & 14th Sts. NW (Reeves Center)	U & 13th Sts. NW (U Street) Metro	Florida Ave. & 7th St. NW	Florida Ave. & North Capitol St. NW	8th & H Sts. NE	8th & D Sts. SE (north) (Eastern Market) Metro	8th & L Sts. SE (Navy Yard)	Martin Luther King Jr. Ave. & U St. SE (Good Hope Rd.)	Good Hope Rd. & Martin Luther King Jr. Ave. SE	Naylor Rd. & Alabama Ave. SE	ANA-COSTIA Metro	Morris Rd. & Hunter Pl. SE	CON-GRESS HEIGHTS Metro
AM Service — Servicio matutino														
92	-	-	4:21	4:25	4:28	4:36	4:41	4:44	-	4:48	4:53	-	-	5:00
92	-	-	4:48	4:52	4:55	5:03	5:08	5:11	-	5:15	5:20	-	-	5:27
93	4:56	5:02	5:03	5:07	5:10	5:18	5:23	5:26	5:30	-	-	-	5:33	5:39
92	5:11	5:17	5:18	5:22	5:25	5:33	5:38	5:41	-	5:45	5:50	-	-	5:57
93	5:26	5:32	5:33	5:37	5:40	5:48	5:53	5:56	6:00	-	-	-	6:03	6:09
92	5:41	5:47	5:48	5:52	5:55	6:03	6:08	6:11	-	6:15	6:20	-	-	6:27
93	5:56	6:02	6:03	6:07	6:10	6:18	6:23	6:26	6:30	-	-	-	6:33	6:39
92	6:11	6:18	6:19	6:23	6:26	6:36	6:43	6:46	-	6:51	6:58	-	-	7:06
93	6:26	6:33	6:34	6:38	6:41	6:51	6:58	7:01	7:05	-	-	-	7:09	7:16
92	6:41	6:48	6:49	6:53	6:56	7:06	7:13	7:16	-	7:21	7:28	-	-	7:36
90	6:56	7:03	7:04	7:08	7:11	7:21	7:28	7:31	7:35	-	-	7:38	-	-
92	7:11	7:18	7:19	7:23	7:26	7:36	7:43	7:46	-	7:51	7:58	-	-	8:06
90	7:20	7:27	7:28	7:32	7:35	7:45	7:52	7:55	7:59	-	-	8:02	-	-
92	7:32	7:39	7:40	7:44	7:47	7:57	8:04	8:07	-	8:12	8:19	-	-	8:27
90	7:44	7:51	7:52	7:56	8:00	8:10	8:18	8:21	8:25	-	-	8:28	-	-
92	7:54	8:01	8:02	8:06	8:10	8:20	8:28	8:31	-	8:36	8:44	-	-	8:53
90	8:06	8:13	8:14	8:18	8:22	8:32	8:40	8:43	8:47	-	-	8:50	-	-
92	8:18	8:25	8:26	8:30	8:34	8:44	8:52	8:55	-	9:00	9:08	-	-	9:17
90	8:30	8:37	8:38	8:42	8:46	8:56	9:04	9:07	9:11	-	-	9:14	-	-
92	8:42	8:49	8:50	8:54	8:58	9:08	9:16	9:19	-	9:24	9:32	-	-	9:41
90	8:54	9:01	9:02	9:06	9:10	9:20	9:28	9:31	9:35	-	-	9:38	-	-
92	9:06	9:13	9:14	9:18	9:22	9:32	9:40	9:43	-	9:48	9:56	-	-	10:05
90	9:18	9:25	9:26	9:30	9:34	9:44	9:52	9:55	9:59	-	-	10:02	-	-
92	9:28	9:37	9:38	9:42	9:47	9:58	10:07	10:10	-	10:15	10:24	-	-	10:34
90	9:38	9:47	9:48	9:52	9:57	10:08	10:17	10:20	10:24	-	-	10:28	-	-
92	9:48	9:57	9:58	10:02	10:07	10:18	10:27	10:30	-	10:35	10:44	-	-	10:54
90	9:58	10:07	10:08	10:12	10:17	10:28	10:37	10:40	10:44	-	-	10:48	-	-
92	10:08	10:17	10:18	10:22	10:27	10:38	10:47	10:50	-	10:55	11:04	-	-	11:14
90	10:18	10:27	10:28	10:32	10:37	10:48	10:57	11:00	11:04	-	-	11:08	-	-
92	10:28	10:37	10:38	10:42	10:47	11:00	11:09	11:13	-	11:18	11:27	-	-	11:38
90	10:38	10:47	10:48	10:52	10:57	11:10	11:19	11:23	11:27	-	-	11:31	-	-
92	10:48	10:57	10:58	11:02	11:07	11:20	11:29	11:33	-	11:38	11:47	-	-	11:58
90	10:58	11:07	11:08	11:12	11:17	11:30	11:39	11:43	11:47	-	-	11:51	-	-
92	11:08	11:17	11:18	11:22	11:27	11:40	11:49	11:53	-	11:58	12:07	-	-	12:18
90	11:18	11:27	11:28	11:32	11:37	11:50	11:59	12:03	12:07	-	-	12:11	-	-
92	11:28	11:37	11:38	11:42	11:47	12:00	12:09	12:13	-	12:18	12:27	-	-	12:38
90	11:38	11:47	11:48	11:52	11:57	12:10	12:19	12:23	12:27	-	-	12:31	-	-
92	11:48	11:57	11:58	12:02	12:07	12:20	12:29	12:33	-	12:38	12:47	-	-	12:58
PM Service — Servicio vespertino														
90	12:00	12:09	12:10	12:14	12:19	12:32	12:41	12:45	12:49	-	-	12:53	-	-
92	12:11	12:20	12:21	12:25	12:30	12:43	12:52	12:56	-	1:01	1:10	-	-	1:21
90	12:21	12:30	12:31	12:35	12:40	12:53	1:02	1:06	1:10	-	-	1:14	-	-
92	12:31	12:40	12:41	12:45	12:50	1:03	1:12	1:16	-	1:21	1:30	-	-	1:41
90	12:41	12:50	12:51	12:55	1:00	1:13	1:22	1:26	1:30	-	-	1:34	-	-
92	12:51	1:00	1:01	1:05	1:10	1:23	1:32	1:36	-	1:41	1:50	-	-	2:01
90	1:01	1:10	1:11	1:15	1:20	1:33	1:42	1:46	1:50	-	-	1:54	-	-
92	1:11	1:20	1:21	1:25	1:30	1:43	1:52	1:56	-	2:01	2:10	-	-	2:21
90	1:21	1:30	1:31	1:35	1:40	1:53	2:02	2:06	2:10	-	-	2:14	-	-
92	1:31	1:40	1:41	1:45	1:50	2:03	2:12	2:16	-	2:21	2:30	-	-	2:41
90	1:41	1:50	1:51	1:55	2:00	2:13	2:22	2:26	2:30	-	-	2:34	-	-
92	1:51	2:00	2:01	2:05	2:10	2:23	2:32	2:36	-	2:41	2:50	-	-	3:01
90	2:01	2:10	2:11	2:15	2:20	2:32	2:41	2:44	2:49	-	-	2:55	-	-
92	2:11	2:20	2:21	2:25	2:30	2:42	2:51	2:54	-	2:59	3:07	-	-	3:18
90	2:21	2:30	2:31	2:35	2:40	2:52	3:01	3:04	3:09	-	-	3:15	-	-
92	2:31	2:40	2:41	2:45	2:50	3:02	3:11	3:14	-	3:19	3:27	-	-	3:38

On four Federal holidays, Columbus Day, Veterans' Day, Martin L. King Day, and Presidents' Day, Metrobus will run on a Saturday supplemental schedule. On these holidays, all Saturday trips will operate.

90,92,93

U Street-Garfield Line

Southbound to Anacostia station and Congress Heights station

Saturday — En sábados

Route Number	Duke Ellington Bridge	U & 14th Sts. NW (Reeves Center)	U & 13th Sts. NW (U Street) M	Florida Ave. & 7th St. NW	Florida Ave. & North Capitol St. NW	8th & H Sts. NE	8th & D Sts. SE (north) (Eastern Market) M	8th & L Sts. SE (Navy Yard)	Martin Luther King Jr. Ave. & U St. SE (Good Hope Rd.)	Good Hope Rd. & Martin Luther King Jr. Ave. SE	Naylor Rd. & Alabama Ave. SE	ANA-COSTIA M	Morris Rd. & Hunter Pl. SE	CON-GRESS HEIGHTS M
PM Service — Servicio vespertino														
90	2:41	2:50	2:51	2:55	3:00	3:12	3:21	3:24	3:29	-	-	3:35	-	-
92	2:51	3:00	3:01	3:05	3:10	3:22	3:31	3:34	-	3:39	3:47	-	-	3:58
90	3:01	3:10	3:11	3:15	3:20	3:32	3:41	3:44	3:49	-	-	3:55	-	-
92	3:11	3:20	3:21	3:25	3:30	3:42	3:51	3:54	-	3:59	4:07	-	-	4:18
90	3:21	3:30	3:31	3:35	3:40	3:52	4:01	4:04	4:09	-	-	4:15	-	-
92	3:31	3:40	3:41	3:45	3:50	4:02	4:11	4:14	-	4:19	4:27	-	-	4:38
90	3:41	3:50	3:51	3:55	4:00	4:12	4:21	4:24	4:29	-	-	4:35	-	-
92	3:51	4:00	4:01	4:05	4:10	4:22	4:31	4:34	-	4:39	4:47	-	-	4:58
90	4:01	4:10	4:11	4:15	4:20	4:32	4:41	4:44	4:49	-	-	4:55	-	-
92	4:11	4:20	4:21	4:25	4:30	4:42	4:51	4:54	-	4:59	5:07	-	-	5:18
90	4:21	4:30	4:31	4:35	4:40	4:52	5:01	5:04	5:09	-	-	5:15	-	-
92	4:31	4:40	4:41	4:45	4:50	5:02	5:11	5:14	-	5:19	5:27	-	-	5:38
90	4:41	4:50	4:51	4:55	5:00	5:12	5:21	5:24	5:29	-	-	5:35	-	-
92	4:51	5:00	5:01	5:05	5:10	5:22	5:31	5:34	-	5:39	5:47	-	-	5:58
90	5:01	5:10	5:11	5:15	5:20	5:32	5:41	5:44	5:49	-	-	5:55	-	-
92	5:11	5:20	5:21	5:25	5:30	5:42	5:51	5:54	-	5:59	6:07	-	-	6:18
90	5:21	5:30	5:31	5:35	5:40	5:52	6:01	6:04	6:09	-	-	6:15	-	-
92	5:31	5:40	5:41	5:45	5:50	6:02	6:11	6:14	-	6:19	6:27	-	-	6:38
90	5:41	5:50	5:51	5:55	6:00	6:12	6:21	6:24	6:29	-	-	6:35	-	-
92	5:51	6:00	6:01	6:05	6:10	6:22	6:31	6:34	-	6:39	6:47	-	-	6:58
90	6:03	6:12	6:13	6:17	6:22	6:34	6:43	6:46	6:51	-	-	6:57	-	-
92	6:15	6:24	6:25	6:29	6:34	6:46	6:55	6:58	-	7:03	7:11	-	-	7:22
90	6:27	6:37	6:39	6:43	6:48	6:58	7:05	7:08	7:12	-	-	7:16	-	-
92	6:40	6:50	6:52	6:56	7:01	7:11	7:18	7:21	-	7:26	7:34	-	-	7:44
90	6:54	7:04	7:06	7:10	7:15	7:25	7:32	7:35	7:39	-	-	7:43	-	-
92	7:09	7:19	7:21	7:25	7:30	7:40	7:47	7:50	-	7:55	8:03	-	-	8:13
90	7:24	7:34	7:36	7:40	7:45	7:55	8:02	8:05	8:09	-	-	8:13	-	-
92	7:39	7:49	7:51	7:55	8:00	8:10	8:17	8:20	-	8:25	8:33	-	-	8:43
90	7:54	8:04	8:06	8:10	8:15	8:25	8:32	8:35	8:39	-	-	8:43	-	-
92	8:09	8:19	8:21	8:25	8:30	8:40	8:47	8:50	-	8:55	9:03	-	-	9:13
90	8:24	8:34	8:36	8:40	8:45	8:55	9:02	9:05	9:09	-	-	9:13	-	-
92	8:39	8:49	8:51	8:55	9:00	9:10	9:17	9:20	-	9:25	9:33	-	-	9:43
90	8:55	9:05	9:07	9:11	9:16	9:26	9:33	9:36	9:40	-	-	9:44	-	-
92	9:10	9:20	9:22	9:26	9:31	9:41	9:48	9:51	-	9:56	10:04	-	-	10:14
90	9:25	9:35	9:37	9:41	9:46	9:56	10:03	10:06	10:10	-	-	10:14	-	-
92	9:40	9:50	9:52	9:56	10:01	10:11	10:18	10:21	-	10:26	10:34	-	-	10:44
90	9:55	10:05	10:07	10:11	10:16	10:26	10:33	10:36	10:40	-	-	10:44	-	-
92	10:10	10:20	10:22	10:26	10:31	10:41	10:48	10:51	-	10:56	11:04	-	-	11:14
90	10:25	10:35	10:37	10:41	10:46	10:56	11:03	11:06	11:10	-	-	11:14	-	-
92	10:40	10:52	10:54	10:59	11:04	11:12	11:18	11:21	-	11:25	11:31	-	-	11:40
90	10:55	11:07	11:09	11:14	11:19	11:27	11:33	11:36	11:39	-	-	11:42	-	-
92	11:10	11:22	11:24	11:29	11:34	11:42	11:48	11:51	-	11:55	12:01	-	-	12:10
90	11:25	11:37	11:39	11:44	11:49	11:57	12:03	12:06	12:09	-	-	12:12	-	-
92	11:40	11:52	11:54	11:59	12:04	12:12	12:18	12:21	-	12:25	12:31	-	-	12:40
93	11:55	12:07	12:09	12:14	12:19	12:27	12:33	12:36	12:39	-	-	-	12:43	12:52
After Midnight Service — Servicio después de la medianoche														
92	12:14	12:26	12:28	12:33	12:38	12:46	12:52	12:55	-	12:59	1:05	-	-	1:14
93	12:37	12:49	12:51	12:56	1:01	1:09	1:15	1:18	1:21	-	-	-	1:25	1:34
92	12:57	1:09	1:11	1:16	1:21	1:29	1:35	1:38	-	1:42	1:48	-	-	1:57
93	1:23	1:34	1:35	1:40	1:44	1:52	1:58	2:01	2:04	-	-	-	2:07	2:13
92	1:43	1:54	1:55	2:00	2:04	2:12	2:18	2:21	-	2:25	2:29	-	-	2:36
93	2:01	2:12	2:13	2:18	2:22	2:30	2:36	2:39	2:42	-	-	-	2:45	2:51
92	2:21	2:32	2:33	2:38	2:42	2:50	2:56	2:59	-	3:03	3:07	-	-	3:14

On four Federal holidays, Columbus Day, Veterans' Day, Martin L. King Day, and Presidents' Day, Metrobus will run on a Saturday supplemental schedule. On these holidays, all Saturday trips will operate.

90,92,93

U Street-Garfield Line

Northbound To Duke Ellington Bridge

Sunday — En domingo

Route Number	Congress Heights (Metro)	Morris Rd. & Hunter Pl. SE	Anacostia (Metro)	Naylor & Good Hope Rds. SE	Martin Luther King Jr. Ave. & Good Hope Rd. SE	Good Hope Rd. & 13th St. SE	8th & L Sts. SE (Navy Yard)	8th & D Sts. SE (north) (Eastern Market) (Metro)	8th & H Sts. NE	Florida Ave. & North Capitol St. NW	Florida & Georgia Aves. NW	U & 14th Sts. NW (REEVES CENTER)	DUKE ELLINGTON BRIDGE
AM Service — Servicio matutino													
90	-	-	-	-	-	-	4:30	4:33	4:39	4:46	4:49	4:54	5:00
90	-	-	-	-	-	-	4:51	4:54	5:00	5:07	5:10	5:15	5:21
93	4:54	5:02	-	-	5:06	-	5:11	5:14	5:20	5:27	5:30	5:35	5:41
92	5:09	-	-	5:15	-	5:20	5:26	5:29	5:35	5:42	5:45	5:50	5:56
93	5:24	5:32	-	-	5:36	-	5:41	5:44	5:50	5:57	6:00	6:05	6:11
92	5:39	-	-	5:45	-	5:50	5:56	5:59	6:05	6:12	6:15	6:20	6:26
93	5:54	6:02	-	-	6:06	-	6:11	6:14	6:20	6:27	6:30	6:35	6:41
92	6:09	-	-	6:15	-	6:20	6:26	6:29	6:35	6:42	6:45	6:50	6:56
93	6:24	6:32	-	-	6:36	-	6:41	6:44	6:50	6:57	7:00	7:05	7:11
92	6:39	-	-	6:45	-	6:50	6:56	6:59	7:05	7:12	7:15	7:20	7:26
93	6:54	7:02	-	-	7:06	-	7:11	7:14	7:20	7:27	7:30	7:35	7:41
92	7:09	-	-	7:15	-	7:20	7:26	7:29	7:35	7:42	7:45	7:50	7:56
93	7:24	7:32	-	-	7:36	-	7:41	7:44	7:50	7:57	8:00	8:05	8:11
92	7:35	-	-	7:43	-	7:49	7:55	7:58	8:05	8:13	8:17	8:22	8:30
90	-	-	7:59	-	8:03	-	8:08	8:11	8:18	8:26	8:30	8:35	8:43
92	8:00	-	-	8:08	-	8:14	8:20	8:23	8:30	8:38	8:42	8:47	8:55
90	-	-	8:23	-	8:27	-	8:32	8:35	8:42	8:50	8:54	8:59	9:07
92	8:24	-	-	8:32	-	8:38	8:44	8:47	8:54	9:02	9:06	9:11	9:19
90	-	-	8:47	-	8:51	-	8:56	8:59	9:06	9:14	9:18	9:23	9:31
92	8:48	-	-	8:56	-	9:02	9:08	9:11	9:18	9:26	9:30	9:35	9:43
90	-	-	9:11	-	9:15	-	9:20	9:23	9:30	9:38	9:42	9:47	9:55
92	9:12	-	-	9:20	-	9:26	9:32	9:35	9:42	9:50	9:54	9:59	10:07
90	-	-	9:35	-	9:39	-	9:44	9:47	9:54	10:02	10:06	10:11	10:19
92	9:36	-	-	9:44	-	9:50	9:56	9:59	10:06	10:14	10:18	10:23	10:31
90	-	-	9:56	-	10:01	-	10:06	10:10	10:18	10:27	10:31	10:38	10:48
92	9:56	-	-	10:06	-	10:12	10:18	10:22	10:30	10:39	10:43	10:50	11:00
90	-	-	10:20	-	10:25	-	10:30	10:34	10:42	10:51	10:55	11:02	11:12
92	10:20	-	-	10:30	-	10:36	10:42	10:46	10:54	11:03	11:07	11:14	11:24
90	-	-	10:44	-	10:49	-	10:54	10:58	11:06	11:15	11:19	11:26	11:36
92	10:44	-	-	10:54	-	11:00	11:06	11:10	11:18	11:27	11:31	11:38	11:48
90	-	-	11:08	-	11:13	-	11:18	11:22	11:30	11:39	11:43	11:50	12:00
92	11:08	-	-	11:18	-	11:24	11:30	11:34	11:42	11:51	11:55	12:02	12:12
90	-	-	11:32	-	11:37	-	11:42	11:46	11:54	12:03	12:07	12:14	12:24
92	11:32	-	-	11:42	-	11:48	11:54	11:58	12:06	12:15	12:19	12:26	12:36
90	-	-	11:56	-	12:01	-	12:06	12:10	12:18	12:27	12:31	12:38	12:48
92	11:56	-	-	12:06	-	12:12	12:18	12:22	12:30	12:39	12:43	112:50	1:00
PM Service — Servicio vespertino													
90	-	-	12:20	-	12:25	-	12:30	12:34	12:42	12:51	12:55	1:02	1:12
92	12:20	-	-	12:30	-	12:36	12:42	12:46	12:54	1:03	1:07	1:14	1:24
90	-	-	12:44	-	12:49	-	12:54	12:58	1:06	1:15	1:19	1:26	1:36
92	12:44	-	-	12:54	-	1:00	1:06	1:10	1:18	1:27	1:31	1:38	1:48
90	-	-	1:08	-	1:13	-	1:18	1:22	1:30	1:39	1:43	1:50	2:00
92	1:08	-	-	1:18	-	1:24	1:30	1:34	1:42	1:51	1:55	2:02	2:12
90	-	-	1:32	-	1:37	-	1:42	1:46	1:54	2:03	2:07	2:14	2:24
92	1:32	-	-	1:42	-	1:48	1:54	1:58	2:06	2:15	2:19	2:26	2:36
90	-	-	1:56	-	2:01	-	2:06	2:10	2:18	2:27	2:31	2:38	2:48
92	1:56	-	-	2:06	-	2:12	2:18	2:22	2:30	2:39	2:43	2:50	3:00
90	-	-	2:20	-	2:25	-	2:30	2:34	2:42	2:51	2:55	3:02	3:12
92	2:20	-	-	2:30	-	2:36	2:42	2:46	2:54	3:03	3:07	3:14	3:24
90	-	-	2:44	-	2:49	-	2:54	2:58	3:06	3:15	3:19	3:26	3:36
92	2:44	-	-	2:54	-	3:00	3:06	3:10	3:18	3:27	3:31	3:38	3:48
90	-	-	3:08	-	3:13	-	3:18	3:22	3:30	3:39	3:43	3:50	4:00
92	3:08	-	-	3:18	-	3:24	3:30	3:34	3:42	3:51	3:55	4:02	4:12
90	-	-	3:32	-	3:37	-	3:42	3:46	3:54	4:03	4:07	4:14	4:24
92	3:35	-	-	3:46	-	3:52	3:58	4:01	4:09	4:17	4:20	4:28	4:36

90,92,93

U Street-Garfield Line

Northbound To Duke Ellington Bridge

Sunday — En domingo

Route Number	Congress Heights (Metro)	Morris Rd. & Hunter Pl. SE	Anacostia (Metro)	Naylor & Good Hope Rds. SE	Martin Luther King Jr. Ave. & Good Hope Rd. SE	Good Hope Rd. & 13th St. SE	8th & L Sts. SE (Navy Yard)	8th & D Sts. SE (north) (Eastern Market) (Metro)	8th & H Sts. NE	Florida Ave. & North Capitol St. NW	Florida & Georgia Aves. NW	U & 14th Sts. NW (REEVES CENTER)	DUKE ELLINGTON BRIDGE
PM Service — Servicio vespertino													
90	-	-	4:00	-	4:05	-	4:10	4:13	4:21	4:29	4:32	4:40	4:48
92	3:59	-	-	4:10	-	4:16	4:22	4:25	4:33	4:41	4:44	4:52	5:00
90	-	-	4:24	-	4:29	-	4:34	4:37	4:45	4:53	4:56	5:04	5:12
92	4:23	-	-	4:34	-	4:40	4:46	4:49	4:57	5:05	5:08	5:16	5:24
90	-	-	4:48	-	4:53	-	4:58	5:01	5:09	5:17	5:20	5:28	5:36
92	4:47	-	-	4:58	-	5:04	5:10	5:13	5:21	5:29	5:32	5:40	5:48
90	-	-	5:12	-	5:17	-	5:22	5:25	5:33	5:41	5:44	5:52	6:00
92	5:14	-	-	5:25	-	5:31	5:37	5:40	5:48	5:56	5:59	6:07	6:15
90	-	-	5:42	-	5:47	-	5:52	5:55	6:03	6:11	6:14	6:22	6:30
92	5:44	-	-	5:55	-	6:01	6:07	6:10	6:18	6:26	6:29	6:37	6:45
90	-	-	6:12	-	6:17	-	6:22	6:25	6:33	6:41	6:44	6:52	7:00
92	6:14	-	-	6:25	-	6:31	6:37	6:40	6:48	6:56	6:59	7:07	7:15
92	6:33	-	-	6:43	-	6:48	6:54	6:57	7:04	7:12	7:15	7:22	7:30
90	-	-	6:57	-	7:02	-	7:07	7:10	7:17	7:25	7:28	7:35	7:43
92	7:01	-	-	7:11	-	7:16	7:22	7:25	7:32	7:40	7:43	7:50	7:58
90	-	-	7:27	-	7:32	-	7:37	7:40	7:47	7:55	7:58	8:05	8:13
92	7:31	-	-	7:41	-	7:46	7:52	7:55	8:02	8:10	8:13	8:20	8:28
90	-	-	7:57	-	8:02	-	8:07	8:10	8:17	8:25	8:28	8:35	8:43
92	8:01	-	-	8:11	-	8:16	8:22	8:25	8:32	8:40	8:43	8:50	8:58
90	-	-	8:27	-	8:32	-	8:37	8:40	8:47	8:55	8:58	9:05	9:13
92	8:31	-	-	8:41	-	8:46	8:52	8:55	9:02	9:10	9:13	9:20	9:28
90	-	-	8:57	-	9:02	-	9:07	9:10	9:17	9:25	9:28	9:35	9:43
92	9:06	-	-	9:14	-	9:18	9:23	9:26	9:33	9:40	9:43	9:49	9:58
90	-	-	9:30	-	9:34	-	9:38	9:41	9:48	9:55	9:58	10:04	10:13
92	9:36	-	-	9:44	-	9:48	9:53	9:56	10:03	10:10	10:13	10:19	10:28
90	-	-	10:00	-	10:04	-	10:08	10:11	10:18	10:25	10:28	10:34	10:43
92	10:06	-	-	10:14	-	10:18	10:23	10:26	10:33	10:40	10:43	10:49	10:58
90	-	-	10:30	-	10:34	-	10:38	10:41	10:48	10:55	10:58	11:04	11:13
92	10:36	-	-	10:44	-	10:48	10:53	10:56	11:03	11:10	11:13	11:19	11:28
90	-	-	11:00	-	11:04	-	11:08	11:11	11:18	11:25	11:28	11:34	11:43
92	11:05	-	-	11:12	-	11:16	11:20	11:23	11:29	11:35	11:38	11:42	11:50
90	-	-	11:29	-	11:32	-	11:36	11:39	11:45	11:51	11:54	11:58	12:06
92	11:35	-	-	11:42	-	11:46	11:50	11:53	11:59	12:05	12:08	12:12	12:20
90	-	-	11:59	-	12:02	-	12:06	12:09	12:15	12:21	12:24	12:28	12:36
After Midnight Service — Servicio después de la medianoche													
92	12:03	-	-	12:10	-	12:14	12:18	12:21	12:27	12:33	12:36	12:40	12:48
90	-	-	12:26	-	12:29	-	12:33	12:36	12:42	12:48	12:51	12:55	1:03
92	12:35	-	-	12:42	-	12:46	12:50	12:53	12:59	1:05	1:08	1:12	1:20
93	12:53	12:59	-	-	1:02	-	1:06	1:09	1:15	1:21	1:24	1:28	1:36
92	1:05	-	-	1:12	-	1:16	1:20	1:23	1:29	1:35	1:38	1:42	1:50
93	1:33	1:39	-	-	1:42	-	1:46	1:49	1:55	2:01	2:04	2:08	2:16
92/	1:56	-	-	2:01	-	2:04	✱ 2:08	-	-	-	-	-	-
93/	2:13	2:19	-	-	2:22	-	✱ 2:26	-	-	-	-	-	-
92/	2:38	-	-	2:43	-	2:46	✱ 2:50	-	-	-	-	-	-
93/	3:07	3:13	-	-	3:16	-	✱ 3:20	-	-	-	-	-	-

✱ *—Trip terminates at M & 8th Sts. SE*
El recorrido termina en las calles M y 8th. SE.

90,92,93

U Street-Garfield Line

Southbound To Anacostia station & Congress Heights station

Sunday — En domingo

Route Number	Duke Ellington Bridge	U & 14th Sts. NW (Reeves Center)	U & 13th Sts. NW (U Street) Metro	Florida Ave. & 7th St. NW	Florida Ave. & North Capitol St. NW	8th & H Sts. NE	8th & D Sts. SE (north) (Eastern Market) Metro	8th & L Sts. SE (Navy Yard)	Martin Luther King Jr. Ave. & U St. SE (Good Hope Rd.)	Good Hope Rd. & Martin Luther King Jr. Ave. SE	Naylor Rd. & Alabama Ave. SE	ANA-COSTIA Metro	Morris Rd. & Hunter Pl. SE	CON-GRESS HEIGHTS Metro
AM Service — Servicio matutino														
92	-	-	4:28	4:30	4:33	4:40	4:45	4:48	-	4:52	4:57	-	-	5:04
93	4:47	4:53	4:54	4:57	5:00	5:08	5:13	5:16	5:20	-	-	-	5:23	5:29
92	5:07	5:13	5:14	5:17	5:20	5:28	5:33	5:36	-	5:40	5:45	-	-	5:52
93	5:27	5:33	5:34	5:37	5:40	5:48	5:53	5:56	6:00	-	-	-	6:03	6:09
92	5:47	5:53	5:54	5:57	6:00	6:08	6:13	6:16	-	6:20	6:25	-	-	6:32
93	6:05	6:11	6:12	6:15	6:18	6:26	6:31	6:34	6:38	-	-	-	6:41	6:47
92	6:20	6:27	6:28	6:31	6:35	6:44	6:50	6:53	-	6:57	7:03	-	-	7:10
93	6:35	6:42	6:43	6:46	6:50	6:59	7:05	7:08	7:12	-	-	-	7:16	7:22
92	6:50	6:57	6:58	7:01	7:05	7:14	7:20	7:23	-	7:27	7:33	-	-	7:40
90	7:05	7:12	7:13	7:16	7:20	7:29	7:35	7:38	7:42	-	-	7:45	-	-
92	7:20	7:27	7:28	7:31	7:35	7:44	7:50	7:53	-	7:57	8:03	-	-	8:10
90	7:35	7:42	7:43	7:46	7:50	7:59	8:05	8:08	8:12	-	-	8:15	-	-
92	7:50	7:57	7:58	8:01	8:05	8:14	8:20	8:23	-	8:27	8:33	-	-	8:40
90	8:05	8:12	8:13	8:16	8:20	8:29	8:35	8:38	8:42	-	-	8:45	-	-
92	8:20	8:27	8:28	8:31	8:35	8:44	8:50	8:53	-	8:57	9:03	-	-	9:10
90	8:35	8:42	8:43	8:46	8:50	8:59	9:05	9:08	9:12	-	-	9:15	-	-
92	8:50	8:58	8:59	9:03	9:07	9:17	9:25	9:28	-	9:33	9:40	-	-	9:49
90	9:02	9:10	9:11	9:15	9:19	9:29	9:37	9:40	9:44	-	-	9:47	-	-
92	9:14	9:22	9:23	9:27	9:31	9:41	9:49	9:52	-	9:57	10:04	-	-	10:13
90	9:26	9:34	9:35	9:39	9:43	9:53	10:01	10:04	10:08	-	-	10:11	-	-
92	9:38	9:46	9:47	9:51	9:55	10:05	10:13	10:16	-	10:21	10:28	-	-	10:37
90	9:50	9:58	9:59	10:03	10:07	10:17	10:25	10:28	10:32	-	-	10:35	-	-
92	10:02	10:10	10:11	10:15	10:19	10:29	10:37	10:40	-	10:45	10:52	-	-	11:01
90	10:14	10:22	10:23	10:27	10:31	10:41	10:49	10:52	10:56	-	-	10:59	-	-
92	10:26	10:34	10:35	10:39	10:43	10:53	11:01	11:04	-	11:09	11:16	-	-	11:25
90	10:38	10:46	10:47	10:51	10:55	11:05	11:13	11:16	11:20	-	-	11:23	-	-
92	10:50	10:58	10:59	11:03	11:07	11:17	11:25	11:28	-	11:33	11:40	-	-	11:49
90	11:00	11:08	11:09	11:13	11:17	11:27	11:35	11:38	11:42	-	-	11:45	-	-
92	11:12	11:20	11:21	11:25	11:29	11:39	11:47	11:50	-	11:55	12:02	-	-	12:11
90	11:24	11:32	11:33	11:37	11:41	11:51	11:59	12:02	12:06	-	-	12:09	-	-
92	11:36	11:44	11:45	11:49	11:53	12:03	12:11	12:14	-	12:19	12:26	-	-	12:35
90	11:48	11:56	11:57	12:01	12:05	12:15	12:23	12:26	12:30	-	-	12:33	-	-
PM Service — Servicio vespertino														
92	12:00	12:08	12:09	12:13	12:17	12:27	12:35	12:38	-	12:43	12:50	-	-	12:59
90	12:12	12:20	12:21	12:25	12:29	12:39	12:47	12:50	12:54	-	-	12:57	-	-
92	12:22	12:31	12:32	12:37	12:42	12:53	1:02	1:06	-	1:11	1:19	-	-	1:30
90	12:32	12:41	12:42	12:47	12:52	1:03	1:12	1:16	1:20	-	-	1:23	-	-
92	12:44	12:53	12:54	12:59	1:04	1:15	1:24	1:28	-	1:33	1:41	-	-	1:52
90	12:56	1:05	1:06	1:11	1:16	1:27	1:36	1:40	1:44	-	-	1:47	-	-
92	1:08	1:17	1:18	1:23	1:28	1:39	1:48	1:52	-	1:57	2:05	-	-	2:16
90	1:20	1:29	1:30	1:35	1:40	1:51	2:00	2:04	2:08	-	-	2:11	-	-
92	1:32	1:41	1:42	1:47	1:52	2:03	2:12	2:16	-	2:21	2:29	-	-	2:40
90	1:44	1:53	1:54	1:59	2:04	2:15	2:24	2:28	2:32	-	-	2:35	-	-
92	1:56	2:05	2:06	2:11	2:16	2:27	2:36	2:40	-	2:45	2:53	-	-	3:04
90	2:08	2:17	2:18	2:23	2:28	2:39	2:48	2:52	2:56	-	-	2:59	-	-
92	2:20	2:29	2:30	2:35	2:40	2:51	3:00	3:04	-	3:09	3:17	-	-	3:28
90	2:32	2:41	2:42	2:47	2:52	3:03	3:12	3:16	3:20	-	-	3:23	-	-
92	2:44	2:53	2:54	2:59	3:04	3:15	3:24	3:28	-	3:33	3:41	-	-	3:52
90	2:56	3:05	3:06	3:11	3:16	3:27	3:36	3:40	3:44	-	-	3:47	-	-
92	3:08	3:17	3:18	3:23	3:28	3:39	3:48	3:52	-	3:57	4:05	-	-	4:16
90	3:20	3:29	3:30	3:35	3:40	3:51	4:00	4:04	4:08	-	-	4:11	-	-
92	3:32	3:41	3:42	3:47	3:52	4:03	4:12	4:16	-	4:21	4:29	-	-	4:40
90	3:44	3:53	3:54	3:59	4:04	4:15	4:24	4:28	4:32	-	-	4:35	-	-

90,92,93

U Street-Garfield Line

Southbound To Anacostia station & Congress Heights station

Sunday — En domingo

Route Number	Duke Ellington Bridge	U & 14th Sts. NW (Reeves Center)	U & 13th Sts. NW (U Street) M metro	Florida Ave. & 7th St. NW	Florida Ave. & North Capitol St. NW	8th & H Sts. NE	8th & D Sts. SE (north) (Eastern Market) M metro	8th & L Sts. SE (Navy Yard)	Martin Luther King Jr. Ave. & U St. SE (Good Hope Rd.)	Good Hope Rd. & Martin Luther King Jr. Ave. SE	Naylor Rd. & Alabama Ave. SE	ANA-COSTIA M metro	Morris Rd. & Hunter Pl. SE	CON-GRESS HEIGHTS M metro
PM Service — Servicio vespertino														
92	3:56	4:05	4:06	4:11	4:16	4:27	4:36	4:40	-	4:45	4:53	-	-	5:04
90	4:08	4:17	4:18	4:23	4:28	4:39	4:48	4:52	4:56	-	-	4:59	-	-
92	4:20	4:29	4:30	4:35	4:40	4:51	5:00	5:04	-	5:09	5:17	-	-	5:28
90	4:32	4:40	4:41	4:45	4:49	4:59	5:06	5:09	5:13	-	-	5:16	-	-
92	4:44	4:52	4:53	4:57	5:01	5:11	5:18	5:21	-	5:25	5:33	-	-	5:44
90	4:56	5:04	5:05	5:09	5:13	5:23	5:30	5:33	5:37	-	-	5:40	-	-
92	5:08	5:16	5:17	5:21	5:25	5:35	5:42	5:45	-	5:49	5:57	-	-	6:08
90	5:20	5:28	5:29	5:33	5:37	5:47	5:54	5:57	6:01	-	-	6:04	-	-
92	5:32	5:40	5:41	5:45	5:49	5:59	6:06	6:09	-	6:13	6:21	-	-	6:32
90	5:44	5:52	5:53	5:57	6:01	6:11	6:18	6:21	6:25	-	-	6:28	-	-
92	5:56	6:04	6:05	6:09	6:13	6:23	6:30	6:33	-	6:37	6:45	-	-	6:56
90	6:08	6:16	6:17	6:21	6:25	6:35	6:42	6:45	6:49	-	-	6:52	-	-
92	6:23	6:31	6:32	6:36	6:40	6:50	6:57	7:00	-	7:04	7:12	-	-	7:23
90	6:38	6:46	6:47	6:51	6:55	7:05	7:12	7:15	7:19	-	-	7:22	-	-
92	6:53	7:01	7:02	7:06	7:10	7:20	7:27	7:30	-	7:34	7:42	-	-	7:53
90	7:08	7:16	7:17	7:21	7:25	7:35	7:42	7:45	7:49	-	-	7:52	-	-
92	7:23	7:31	7:32	7:36	7:40	7:50	7:57	8:00	-	8:04	8:12	-	-	8:23
90	7:38	7:46	7:47	7:51	7:55	8:05	8:12	8:15	8:19	-	-	8:22	-	-
92	7:53	8:01	8:02	8:06	8:10	8:20	8:27	8:30	-	8:34	8:42	-	-	8:53
90	8:08	8:15	8:16	8:20	8:24	8:32	8:38	8:41	8:46	-	-	8:51	-	-
92	8:23	8:30	8:31	8:35	8:39	8:47	8:53	8:56	-	9:00	9:06	-	-	9:16
90	8:38	8:45	8:46	8:50	8:54	9:02	9:08	9:11	9:16	-	-	9:21	-	-
92	8:53	9:00	9:01	9:05	9:09	9:17	9:23	9:26	-	9:30	9:36	-	-	9:46
90	9:08	9:15	9:16	9:20	9:24	9:32	9:38	9:41	9:46	-	-	9:51	-	-
92	9:23	9:30	9:31	9:35	9:39	9:47	9:53	9:56	-	10:00	10:06	-	-	10:16
90	9:38	9:45	9:46	9:50	9:54	10:02	10:08	10:11	10:16	-	-	10:21	-	-
92	9:53	10:00	10:01	10:05	10:09	10:17	10:23	10:26	-	10:30	10:36	-	-	10:46
90	10:08	10:15	10:16	10:20	10:24	10:32	10:38	10:41	10:46	-	-	10:51	-	-
92	10:23	10:30	10:31	10:35	10:39	10:47	10:53	10:56	-	11:00	11:06	-	-	11:16
90	10:38	10:45	10:46	10:50	10:54	11:02	11:08	11:11	11:16	-	-	11:21	-	-
92	10:53	11:00	11:01	11:05	11:09	11:17	11:23	11:26	-	11:30	11:36	-	-	11:46
90	11:08	11:15	11:16	11:20	11:24	11:32	11:38	11:41	11:46	-	-	11:51	-	-
92	11:23	11:30	11:31	11:35	11:39	11:47	11:53	11:56	-	12:00	12:06	-	-	12:16
90	11:38	11:45	11:46	11:50	11:54	12:02	12:08	12:11	12:16	-	-	12:21	-	-
After Midnight Service — Servicio después de la medianoche														
92	12:00	12:06	12:07	12:10	12:13	12:20	12:25	12:28	-	12:32	12:37	-	-	12:45
93	12:15	12:21	12:22	12:25	12:28	12:35	12:40	12:43	12:47	-	-	-	12:51	12:59
92	12:30	12:36	12:37	12:40	12:43	12:50	12:55	12:58	-	1:02	1:07	-	-	1:15
93	12:45	12:51	12:52	12:55	12:58	1:05	1:10	1:13	1:17	-	-	-	1:21	1:29
92	1:08	1:14	1:15	1:18	1:21	1:28	1:33	1:36	-	1:40	1:45	-	-	1:53
93	1:27	1:33	1:34	1:37	1:40	1:47	1:52	1:55	1:59	-	-	-	2:03	2:11
92	1:50	1:56	1:57	2:00	2:03	2:10	2:15	2:18	-	2:22	2:27	-	-	2:35
93	2:21	2:27	2:28	2:31	2:34	2:41	2:46	2:49	2:53	-	-	-	2:57	3:05

How to use this timetable

- Use the map to find the stops closest to where you will get on and off the bus.
- Select the schedule (Weekday, Saturday, Sunday) for when you will travel. Along the top of the schedule, find the stop at or nearest the point where you will get on the bus. Follow that column down to the time you want to leave.
- Use the same method to find the times the bus is scheduled to arrive at the stop where you will get off the bus.
- If the bus stop is not listed, use the time shown for the bus stop before it as the time to wait at the stop.
- The end-of-the-line or last stop is listed in ALL CAPS on the schedule.

Cómo Usar este Horario

- Use este mapa para localizar las paradas más cercanas a donde se subirá y bajará del autobús.
- Seleccione el horario (Entre semana, sábado, domingo) de cuando viajará. A lo largo de la parte superior del horario, localice la parada o el punto más cercano a la parada en la que se subirá al autobús. Siga esa columna hacia abajo hasta la hora en la que desee salir.
- Utilice el mismo método para localizar las horas en que el autobús está programado para llegar a la parada en donde desea bajarse del autobús.
- Si la parada del autobús no está listada use la hora que se muestra en la parada anterior como la hora de espera en la parada.
- El final de la ruta o la última parada del autobús aparece en letras MAYÚSCULAS en el horario.

English-Español Effective 12-29-13

94

Stanton Road Line

metrobus

Serves these locations-
Brinda servicio a estas ubicaciones

- Villages of Parklands
- Garfield
- Stanton Road S.E.
- Anacostia station

www.wmata.com
Information Anytime 202-637-7000 TTY 202-638-3780

Washington Metropolitan Area Transit Authority

A District of Columbia, Maryland and Virginia Transit Partnership

94
Stanton Road Line

For route and schedule information
Call 202-637-7000
www.wmata.com

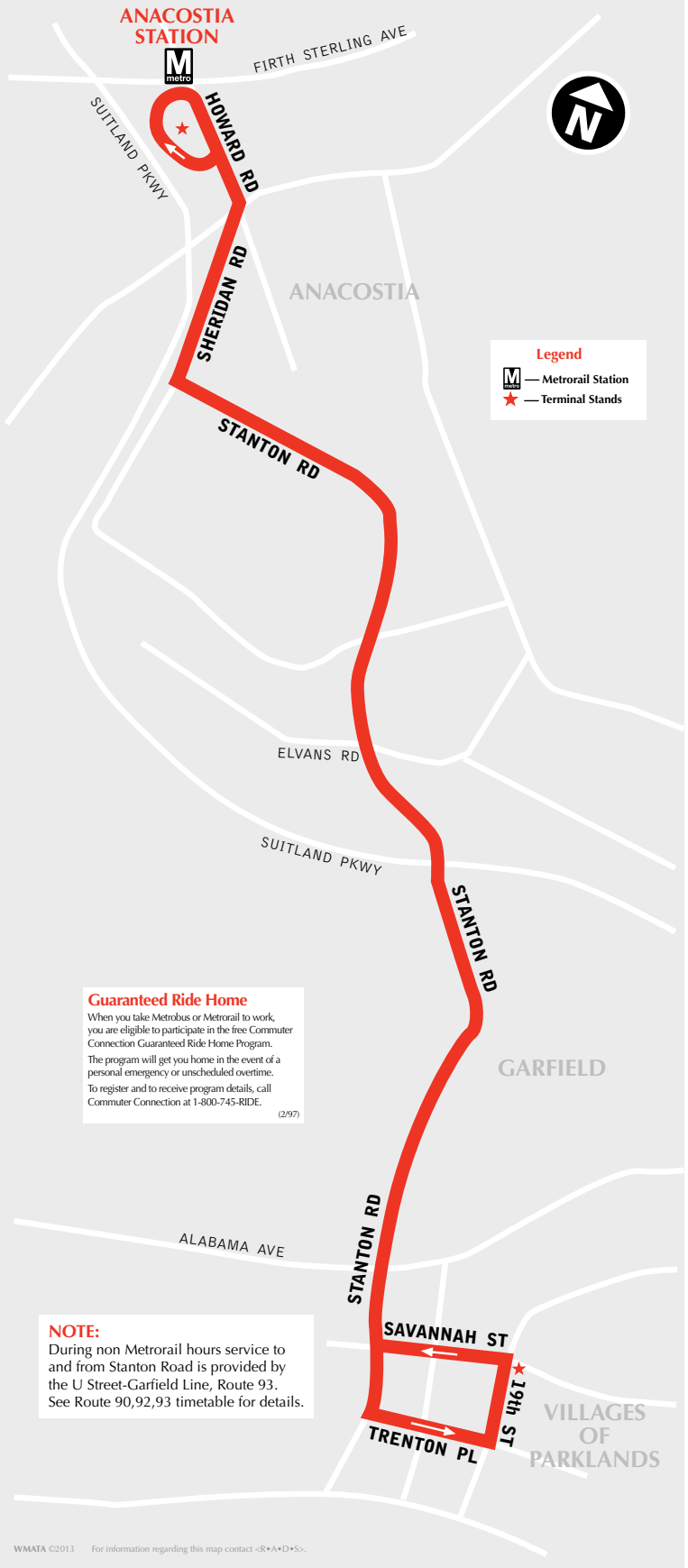

Guaranteed Ride Home

When you take Metrobus or Metrorail to work, you are eligible to participate in the free Commuter Connection Guaranteed Ride Home Program.

The program will get you home in the event of a personal emergency or unscheduled overtime.

To register and to receive program details, call Commuter Connection at 1-800-745-RIDE.

(2/97)

NOTE:
During non Metrorail hours service to and from Stanton Road is provided by the U Street-Garfield Line, Route 93. See Route 90,92,93 timetable for details.

WMATA ©2013 For information regarding this map contact <R•A•D•S>.

94

Stanton Road Line

Southbound To Stanton Road

Monday thru Friday — Lunes a viernes

Route Number	Anacostia Metro	Stanton & Elvans Rds. SE	19th & Savannah Sts. SE (STANTON ROAD)
AM Service — Servicio matutino			
94	5:25	5:29	5:35
94	5:50	5:54	6:00
94	6:18	6:22	6:28
94	6:30	6:35	6:41
94	6:44	6:49	6:55
94	6:59	7:04	7:10
94	7:13	7:18	7:24
94	7:23	7:30	7:38
94	7:37	7:44	7:52
94	7:51	7:58	8:06
94	8:05	8:12	8:20
94	8:19	8:26	8:34
94	8:33	8:40	8:48
94	8:47	8:54	9:02
94	9:09	9:15	9:22
94	9:25	9:31	9:38
94	9:41	9:47	9:54
94	9:57	10:03	10:10
94	10:13	10:19	10:26
94	10:29	10:35	10:42
94	10:45	10:51	10:58
94	11:01	11:07	11:14
94	11:17	11:23	11:30
94	11:33	11:39	11:46
94	11:49	11:55	12:02

Southbound To Stanton Road

Monday thru Friday — Lunes a viernes

Route Number	Anacostia Metro	Stanton & Elvans Rds. SE	19th & Savannah Sts. SE (STANTON ROAD)
PM Service — Servicio vespertino			
94	12:05	12:11	12:18
94	12:21	12:27	12:34
94	12:37	12:43	12:50
94	12:53	12:59	1:06
94	1:09	1:15	1:22
94	1:30	1:36	1:43
94	1:48	1:54	2:01
94	2:06	2:12	2:19
94	2:24	2:30	2:37
94	2:44	2:50	2:57
94	3:00	3:08	3:17
94	3:14	3:22	3:31
94	3:28	3:36	3:45
94	3:42	3:50	3:59
94	3:56	4:04	4:13
94	4:10	4:18	4:27
94	4:24	4:32	4:41
94	4:38	4:46	4:55
94	4:52	5:00	5:09
94	5:06	5:14	5:23
94	5:20	5:28	5:37
94	5:34	5:41	5:48
94	5:48	5:55	6:02
94	6:02	6:09	6:16
94	6:14	6:21	6:28
94	6:26	6:33	6:40
94	6:38	6:45	6:52
94	6:50	6:56	7:02
94	7:08	7:14	7:20
94	7:23	7:29	7:35
94	7:38	7:44	7:50
94	8:00	8:06	8:12
94	8:16	8:22	8:28
94	8:32	8:38	8:44
94	8:48	8:54	9:00
94	9:00	9:06	9:12
94	9:17	9:23	9:29
94	9:34	9:40	9:46
94	9:48	9:53	9:58
94	10:02	10:07	10:12
94	10:30	10:35	10:40
94	10:58	11:03	11:08
94	11:30	11:35	11:40
94	11:58	12:03	12:08
After Midnight Service — Servicio después de la medianoche			
94	12:30	12:35	12:40

94

Stanton Road Line

Northbound To Anacostia Station

Monday thru Friday — Lunes a viernes

Route Number	19th & Savannah Sts. SE (Stanton Road)	Stanton & Elvans Rds. SE	ANACOSTIA
AM Service — Servicio matutino			
94	5:10	5:15	5:20
94	5:35	5:40	5:45
94	6:00	6:05	6:10
94	6:14	6:19	6:24
94	6:28	6:33	6:38
94	6:41	6:47	6:54
94	6:55	7:01	7:08
94	7:10	7:18	7:28
94	7:24	7:32	7:42
94	7:38	7:46	7:56
94	7:52	8:00	8:10
94	8:06	8:14	8:24
94	8:20	8:26	8:34
94	8:34	8:40	8:48
94	8:48	8:54	9:02
94	9:02	9:07	9:14
94	9:22	9:27	9:34
94	9:38	9:43	9:50
94	9:54	9:59	10:06
94	10:10	10:15	10:22
94	10:26	10:31	10:38
94	10:42	10:47	10:54
94	10:58	11:03	11:10
94	11:14	11:19	11:26
94	11:30	11:35	11:42
94	11:46	11:51	11:58

Northbound To Anacostia Station

Monday thru Friday — Lunes a viernes

Route Number	19th & Savannah Sts. SE (Stanton Road)	Stanton & Elvans Rds. SE	ANACOSTIA
PM Service — Servicio vespertino			
94	12:02	12:07	12:14
94	12:18	12:23	12:30
94	12:34	12:39	12:46
94	12:50	12:55	1:02
94	1:06	1:11	1:18
94	1:22	1:27	1:34
94	1:43	1:48	1:55
94	2:01	2:06	2:13
94	2:19	2:24	2:31
94	2:37	2:43	2:52
94	2:57	3:03	3:12
94	3:17	3:23	3:32
94	3:31	3:37	3:46
94	3:45	3:51	4:00
94	3:59	4:05	4:14
94	4:13	4:19	4:28
94	4:27	4:33	4:42
94	4:41	4:47	4:56
94	4:55	5:01	5:10
94	5:09	5:15	5:24
94	5:23	5:29	5:38
94	5:37	5:43	5:52
94	5:48	5:54	6:03
94	6:02	6:08	6:17
94	6:16	6:22	6:31
94	6:28	6:34	6:43
94	6:40	6:46	6:55
94	6:52	6:57	7:03
94	7:02	7:07	7:13
94	7:20	7:25	7:31
94	7:35	7:40	7:46
94	7:50	7:55	8:01
94	8:12	8:17	8:23
94	8:28	8:33	8:39
94	8:44	8:49	8:55
94	9:00	9:05	9:11
94	9:12	9:17	9:23
94	9:29	9:34	9:40
94	9:46	9:51	9:57
94	9:58	10:03	10:09
94	10:12	10:17	10:23
94	10:40	10:45	10:51
94	11:08	11:13	11:19
94	11:40	11:45	11:51
After Midnight Service — Servicio después de la medianoche			
94	12:08	12:13	12:19
94	12:40	12:45	12:51

94

Stanton Road Line

Southbound
To Stanton Road

Saturday — En sábados

Route Number	Anacostia	Stanton & Elvans Rds. SE	19th & Savannah Sts. SE (STANTON ROAD)
AM Service — Servicio matutino			
94	6:37	6:42	6:48
94	7:07	7:12	7:18
94	7:37	7:42	7:48
94	8:07	8:12	8:18
94	8:37	8:42	8:48
94	9:06	9:11	9:17
94	9:38	9:43	9:49
94	10:06	10:11	10:17
94	10:38	10:43	10:49
94	11:06	11:11	11:17
94	11:38	11:43	11:49
PM Service — Servicio vespertino			
94	12:06	12:11	12:17
94	12:36	12:41	12:47
94	1:03	1:09	1:15
94	1:33	1:39	1:45
94	2:03	2:09	2:15
94	2:33	2:39	2:45
94	3:03	3:09	3:15
94	3:33	3:39	3:45
94	4:03	4:09	4:15
94	4:33	4:39	4:45
94	5:03	5:09	5:15
94	5:33	5:39	5:45
94	6:03	6:09	6:15
94	6:33	6:39	6:45
94	7:03	7:09	7:15
94	7:33	7:39	7:45
94	8:03	8:08	8:14
94	8:33	8:38	8:44
94	9:03	9:08	9:14
94	9:31	9:36	9:42
94	9:58	10:03	10:09
94	10:30	10:35	10:41
94	10:58	11:03	11:09
94	11:30	11:35	11:41
94	11:58	12:03	12:09
After Midnight Service — Servicio después de la medianoche			
94	12:30	12:34	12:40

Northbound
To Anacostia Station

Saturday — En sábados

Route Number	19th & Savannah Sts. SE (Stanton Road)	Stanton & Elvans Rds. SE	ANACOSTIA
AM Service — Servicio matutino			
94	6:48	6:54	6:59
94	7:18	7:24	7:29
94	7:48	7:54	7:59
94	8:18	8:24	8:29
94	8:48	8:54	8:59
94	9:17	9:23	9:28
94	9:49	9:55	10:00
94	10:17	10:23	10:28
94	10:49	10:55	11:00
94	11:17	11:23	11:28
94	11:49	11:55	12:00
PM Service — Servicio vespertino			
94	12:17	12:23	12:28
94	12:47	12:53	12:58
94	1:15	1:23	1:28
94	1:45	1:53	1:58
94	2:15	2:23	2:28
94	2:45	2:53	2:58
94	3:15	3:23	3:28
94	3:45	3:53	3:58
94	4:15	4:23	4:28
94	4:45	4:53	4:58
94	5:15	5:23	5:28
94	5:45	5:53	5:58
94	6:15	6:23	6:28
94	6:45	6:53	6:58
94	7:15	7:23	7:28
94	7:45	7:53	7:58
94	8:14	8:21	8:26
94	8:44	8:51	8:56
94	9:14	9:21	9:26
94	9:42	9:49	9:54
94	10:09	10:16	10:21
94	10:41	10:48	10:53
94	11:09	11:16	11:21
94	11:41	11:48	11:53
After Midnight Service — Servicio después de la medianoche			
94	12:09	12:14	12:18
94	12:40	12:45	12:49

94

Stanton Road Line

Southbound
To Stanton Road

Sunday — En domingo

Route Number	Anacostia Metro	Stanton & Elvans Rds. SE	19th & Savannah Sts. SE (STANTON ROAD)
AM Service — Servicio matutino			
94	6:36	6:40	6:45
94	7:06	7:10	7:15
94	7:36	7:40	7:45
94	8:06	8:10	8:15
94	8:36	8:40	8:45
94	9:06	9:10	9:15
94	9:36	9:40	9:45
94	10:06	10:10	10:15
94	10:36	10:40	10:45
94	11:06	11:10	11:15
94	11:36	11:40	11:45
PM Service — Servicio vespertino			
94	12:04	12:09	12:15
94	12:34	12:39	12:45
94	1:04	1:09	1:15
94	1:34	1:39	1:45
94	2:04	2:09	2:15
94	2:34	2:39	2:45
94	3:04	3:09	3:15
94	3:34	3:39	3:45
94	4:04	4:09	4:15
94	4:34	4:39	4:45
94	5:04	5:09	5:15
94	5:34	5:39	5:45
94	6:04	6:09	6:15
94	6:34	6:39	6:45
94	7:04	7:09	7:15
94	7:34	7:39	7:45
94	8:04	8:08	8:15
94	8:34	8:38	8:45
94	9:04	9:08	9:15
94	9:34	9:38	9:45
94	10:00	10:04	10:11
94	10:30	10:34	10:41
94	10:57	11:01	11:08
94	11:30	11:34	11:41
94	11:57	12:01	12:08
After Midnight Service — Servicio después de la medianoche			
94	12:27	12:31	12:36

Northbound
To Anacostia Station

Sunday — En domingo

Route Number	19th & Savannah Sts. SE (Stanton Road)	Stanton & Elvans Rds. SE	ANACOSTIA Metro
AM Service — Servicio matutino			
94	6:45	6:51	6:56
94	7:15	7:21	7:26
94	7:45	7:51	7:56
94	8:15	8:21	8:26
94	8:45	8:51	8:56
94	9:15	9:21	9:26
94	9:45	9:51	9:56
94	10:15	10:21	10:26
94	10:45	10:51	10:56
94	11:15	11:21	11:26
94	11:45	11:51	11:56
PM Service — Servicio vespertino			
94	12:15	12:21	12:26
94	12:45	12:51	12:56
94	1:15	1:21	1:26
94	1:45	1:51	1:56
94	2:15	2:21	2:26
94	2:45	2:51	2:56
94	3:15	3:21	3:26
94	3:45	3:51	3:56
94	4:15	4:21	4:26
94	4:45	4:51	4:56
94	5:15	5:21	5:26
94	5:45	5:51	5:56
94	6:15	6:21	6:26
94	6:45	6:51	6:56
94	7:15	7:21	7:26
94	7:45	7:51	7:56
94	8:15	8:20	8:25
94	8:45	8:50	8:55
94	9:15	9:20	9:25
94	9:45	9:50	9:55
94	10:11	10:16	10:21
94	10:41	10:46	10:51
94	11:08	11:13	11:18
94	11:41	11:46	11:51
After Midnight Service — Servicio después de la medianoche			
94	12:08	12:13	12:18
94	12:36	12:41	12:46

94
Stanton Road Line

Southbound
To Stanton Road

Saturday Supplemental — Sábados suplementario

Route Number	Anacostia Metro	Stanton & Elvans Rds. SE	19th & Savannah Sts. SE (STANTON ROAD)
AM Service — Servicio matutino			
94	6:22	6:27	6:33
94	6:52	6:57	7:03
94	7:22	7:27	7:33
94	7:52	7:57	8:03
94	8:22	8:27	8:33
PM Service — Servicio vespertino			
94	3:48	3:54	4:00
94	4:18	4:24	4:30
94	4:48	4:54	5:00
94	5:18	5:24	5:30
94	5:48	5:54	6:00

Northbound
To Anacostia Station

Saturday Supplemental — Sábados suplementario

Route Number	19th & Savannah Sts. SE (Stanton Road)	Stanton & Elvans Rds. SE	ANACOSTIA Metro
AM Service — Servicio matutino			
94	6:33	6:39	6:44
94	7:03	7:09	7:14
94	7:33	7:39	7:44
94	8:03	8:09	8:14
94	8:33	8:39	8:44
PM Service — Servicio vespertino			
94	4:00	4:08	4:13
94	4:30	4:38	4:43
94	5:00	5:08	5:13
94	5:30	5:38	5:43

On four Federal holidays, Columbus Day, Veterans' Day, Martin L. King Day, and Presidents' Day, Metrobus will run on a Saturday supplemental schedule. On these holidays, the supplemental trips will operate in addition to the regular Saturday trips.

How to use this timetable

- Use the map to find the stops closest to where you will get on and off the bus.
- Select the schedule (Weekday, Saturday, Sunday) for when you will travel. Along the top of the schedule, find the stop at or nearest the point where you will get on the bus. Follow that column down to the time you want to leave.
- Use the same method to find the times the bus is scheduled to arrive at the stop where you will get off the bus.
- If the bus stop is not listed, use the time shown for the bus stop before it as the time to wait at the stop.
- The end-of-the-line or last stop is listed in ALL CAPS on the schedule.

Cómo Usar este Horario

- Use este mapa para localizar las paradas más cercanas a donde se subirá y bajará del autobús.
- Seleccione el horario (Entre semana, sábado, domingo) de cuando viajará. A lo largo de la parte superior del horario, localice la parada o el punto más cercano a la parada en la que se subirá al autobús. Siga esa columna hacia abajo hasta la hora en la que desee salir.
- Utilice el mismo método para localizar las horas en que el autobús está programado para llegar a la parada en donde desea bajarse del autobús.
- Si la parada del autobús no está listada use la hora que se muestra en la parada anterior como la hora de espera en la parada.
- El final de la ruta o la última parada del autobús aparece en letras MAYÚSCULAS en el horario.

English-Español Effective 6-30-13

96,97

East Capitol St.-Cardozo Line

metrobus

Serves these locations-
Brinda servicio a estas ubicaciones

- Capitol Heights station
- Benning Road station
- Stadium-Armory station
- D.C. General Health Campus (96)
- Capitol Hill
- Union Station
- New Jersey Ave. N.W. (96)
- U Street station (96)
- Reeves Center (96)
- Adams Morgan (96)
- Duke Ellington Bridge (96)
- Woodley Park station (96)
- Washington National Cathedral (96)
- McLean Gardens (96)
- Tenleytown-AU station (96)

www.wmata.com
Information Anytime 202-637-7000 TTY 202-638-3780

Washington Metropolitan Area Transit Authority

A District of Columbia, Maryland and Virginia Transit Partnership

96,97
East Capitol St.-Cardozo Line

For route and schedule information
Call 202-637-7000
www.wmata.com

Guaranteed Ride Home

When you take Metrobus or Metrorail to work, you are eligible to participate in the free Commuter Connection Guaranteed Ride Home Program.

The program will get you home in the event of a personal emergency or unscheduled overtime.

To register and to receive program details, call Commuter Connection at 1-800-745-RIDE.

(2/97)

WMATA ©2013 For information regarding this map contact <R•A•D•S>.

96, 97

East Capitol St.-Cardozo Line

Westbound to Union Station and Tenleytown-AU Station

Monday thru Friday — Lunes a viernes

Route Number	Capitol Heights Metro	East Capitol St. & Benning Rd. NE (Benning Road) Metro	Stadium-Armory Metro	D.C. General Health Campus	East Capitol & 8th Sts. NE	Massachusetts Ave & 1st St. (W) NE (UNION STATION) Metro	Florida & Georgia Aves. NW	U & 14th Sts. NW (REEVES CENTER)	DUKE ELLINGTON BRIDGE	Wisconsin Ave. & Newark St. NW (McLean Gardens)	Fort Dr. & Albemarle St. NW (TENLEYTOWN-AU) Metro
AM Service — Servicio matutino											
96	4:52	4:57	5:04	5:07	5:14	5:24	5:34	5:37	5:43	5:51	5:56
96	5:12	5:17	5:24	5:27	5:34	5:44	5:54	5:57	6:03	6:11	6:16
96	5:30	5:35	5:42	5:45	5:52	6:02	6:12	6:15	6:21	6:29	6:34
96	5:47	5:53	6:00	6:04	6:12	6:23	6:34	6:39	6:46	6:55	7:00
97	5:58	6:04	6:11	-	6:17	6:28	-	-	-	-	-
96	-	-	6:20	6:24	6:32	6:43	6:54	6:59	7:06	7:15	7:20
97	6:14	6:20	6:27	-	6:33	6:44	-	-	-	-	-
97	6:26	6:32	6:39	-	6:45	6:56	-	-	-	-	-
96	-	-	6:40	6:44	6:52	7:03	7:14	7:19	7:26	7:35	7:40
97	6:38	6:44	6:51	-	6:57	7:08	-	-	-	-	-
96	-	-	7:00	7:04	7:12	7:23	7:34	7:39	7:46	7:55	8:00
97	6:53	6:59	7:06	-	7:12	7:23	-	-	-	-	-
96	-	-	7:16	7:20	7:29	7:41	7:55	8:02	8:11	8:21	8:27
97	7:05	7:12	7:20	-	7:28	7:41	-	-	-	-	-
97	7:16	7:23	7:31	-	7:39	7:52	-	-	-	-	-
96	-	-	7:36	7:40	7:49	8:01	8:15	8:22	8:31	8:41	8:47
97	7:27	7:34	7:42	-	7:50	8:03	-	-	-	-	-
97	7:38	7:45	7:53	-	8:01	8:14	-	-	-	-	-
96	-	-	7:56	8:00	8:09	8:21	8:35	8:42	8:51	9:01	9:07
97	7:49	7:56	8:04	-	8:12	8:25	-	-	-	-	-
97	8:00	8:07	8:15	-	8:23	8:36	-	-	-	-	-
96	-	-	8:16	8:20	8:29	8:41	8:55	9:02	9:11	9:21	9:27
97	8:11	8:18	8:26	-	8:34	8:47	-	-	-	-	-
96	-	-	8:36	8:40	8:49	9:01	9:15	9:22	9:31	9:41	9:47
97	8:22	8:29	8:37	-	8:45	8:58	-	-	-	-	-
97	8:34	8:41	8:49	-	8:57	9:10	-	-	-	-	-
96	-	-	8:56	9:00	9:09	9:21	9:35	9:42	9:51	10:01	10:07
97	8:46	8:53	9:01	-	9:09	9:22	-	-	-	-	-
97	9:00	9:07	9:15	-	9:23	9:36	-	-	-	-	-
96	-	-	9:18	9:22	9:31	9:43	9:57	10:04	10:13	10:23	10:29
97	9:14	9:20	9:27	-	9:33	9:44	-	-	-	-	-
96	9:26	9:32	9:40	9:44	9:52	10:03	10:15	10:23	10:31	10:41	10:47
96	9:50	9:56	10:04	10:08	10:16	10:27	10:39	10:47	10:55	11:05	11:11
96	10:14	10:20	10:28	10:32	10:40	10:51	11:03	11:11	11:19	11:29	11:35
96	10:38	10:44	10:52	10:56	11:04	11:15	11:27	11:35	11:43	11:53	11:59
96	11:02	11:08	11:16	11:20	11:28	11:39	11:51	11:59	12:07	12:17	12:23
96	11:26	11:32	11:40	11:44	11:52	12:03	12:15	12:23	12:31	12:41	12:47
96	11:50	11:56	12:04	12:08	12:16	12:27	12:39	12:47	12:55	1:05	1:11

❍ — *Trip operates Friday only.*
Los autobuses funcionan solamente el viernes.
▲ — *Operates via alternate route to 2nd St. & Constitution Ave. NE due to closure of East Capitol Street.*

96, 97

East Capitol St.-Cardozo Line

Westbound to Union Station and Tenleytown-AU Station

Monday thru Friday — Lunes a viernes

Route Number	Capitol Heights	East Capitol St. & Benning Rd. NE (Benning Road)	Stadium-Armory	D.C. General Health Campus	East Capitol & 8th Sts. NE	Massachusetts Ave & 1st St. (W) NE (UNION STATION)	Florida & Georgia Aves. NW	U & 14th Sts. NW (REEVES CENTER)	DUKE ELLINGTON BRIDGE	Wisconsin Ave. & Newark St. NW (McLean Gardens)	Fort Dr. & Albemarle St. NW (TENLEYTOWN-AU)
PM Service — Servicio vespertino											
96	12:14	12:20	12:28	12:32	12:40	12:51	1:03	1:11	1:19	1:29	1:35
96	12:38	12:44	12:52	12:56	1:04	1:15	1:27	1:35	1:43	1:53	1:59
96	1:02	1:08	1:16	1:20	1:28	1:39	1:51	1:59	2:07	2:17	2:23
96	1:26	1:32	1:40	1:44	1:52	2:03	2:17	2:25	2:33	2:44	2:50
96	1:50	1:56	2:04	2:08	2:16	2:27	2:41	2:49	2:57	3:08	3:14
96	2:14	2:20	2:28	2:32	2:40	2:51	3:05	3:13	3:21	3:32	3:38
96	2:38	2:44	2:52	2:56	3:04	3:15	3:29	3:37	3:45	3:56	4:02
97	2:54	3:00	3:07	-	3:13	3:24	-	-	-	-	-
96	-	-	3:15	3:19	3:26	3:37	3:51	3:59	4:08	4:18	4:24
97	3:10	3:16	3:23	-	3:29	3:40	-	-	-	-	-
97	3:25	3:31	3:38	-	3:44	3:55	-	-	-	-	-
96	-	-	3:39	3:43	3:50	4:01	4:15	4:23	4:32	4:42	4:48
97	3:42	3:48	3:55	-	4:01	4:12	-	-	-	-	-
96	-	-	4:00	4:04	4:11	4:22	4:36	4:44	4:53	5:03	5:09
97	3:57	4:03	4:10	-	4:16	4:27	-	-	-	-	-
96	-	-	4:21	4:25	4:32	4:43	4:57	5:05	5:14	5:24	5:30
97	4:12	4:18	4:25	-	4:31	4:42	-	-	-	-	-
97	4:27	4:33	4:40	-	4:46	4:57	-	-	-	-	-
96	-	-	4:42	4:46	4:53	5:04	5:18	5:26	5:35	5:45	5:51
97	4:42	4:48	4:55	-	5:01	5:12	-	-	-	-	-
96	-	-	5:03	5:07	5:14	5:25	5:39	5:47	5:56	6:06	6:12
97	4:57	5:03	5:10	-	5:16	5:27	-	-	-	-	-
96	-	-	5:24	5:28	5:35	5:46	6:00	6:08	6:17	6:27	6:33
97	5:12	5:18	5:25	-	5:31	5:42	-	-	-	-	-
97	5:27	5:33	5:40	-	5:46	5:57	-	-	-	-	-
96	-	-	5:45	5:49	5:56	6:07	6:21	6:29	6:38	6:48	6:54
97	5:42	5:48	5:55	-	6:01	6:12	-	-	-	-	-
96	-	-	6:06	6:10	6:17	6:28	6:42	6:50	6:59	7:09	7:15
96	6:15	6:20	6:27	6:30	6:37	6:47	6:57	7:05	7:13	7:22	7:27
96	6:45	6:50	6:57	7:00	7:07	7:17	7:27	7:35	7:43	7:52	7:57
96	7:18	7:23	7:30	7:33	7:40	7:50	8:00	8:08	8:16	8:25	8:30
96	7:51	7:56	8:03	8:06	8:13	8:23	8:33	8:41	8:49	8:58	9:03
96	8:24	8:29	8:36	8:39	8:46	8:56	9:06	9:14	9:22	9:31	9:36
96	8:57	9:02	9:09	9:12	9:19	9:29	9:39	9:47	9:55	10:04	10:09
96	9:30	9:35	9:42	9:45	9:52	10:02	10:12	10:20	10:28	10:37	10:42
▲ 96	10:03	10:08	10:15	10:18	10:25	10:35	10:45	10:53	11:01	11:10	11:15
▲ 96	10:36	10:41	10:48	10:51	10:58	11:08	11:18	11:26	11:34	11:43	11:48
▲ 96	11:09	11:13	11:19	11:22	11:28	11:36	11:44	11:50	11:57	12:05	12:10
▲ 96	11:42	11:46	11:52	11:55	12:01	12:09	12:17	12:23	12:30	12:38	12:43
After Midnight Service — Servicio después de la medianoche											
▲ 96/	12:15	12:19	12:25	12:28	12:34	12:42	12:50	12:56	-	-	-
▲ 96/	12:45	12:49	12:55	12:58	1:04	1:12	1:20	1:26	1:33	-	-
▲ 96/	12:45	12:49	12:55	12:58	1:04	1:12	1:20	1:26	1:33	-	-
▲❍96/	1:20	1:24	1:30	1:33	1:39	1:47	1:55	2:01	2:08	-	-
▲❍96/	2:00	2:04	2:10	2:13	2:19	2:27	2:35	2:41	2:48	-	-

❍ — *Trip operates Friday only.*
Los autobuses funcionan solamente el viernes.

▲ — *Operates via alternate route to 2nd St. & Constitution Ave. NE due to closure of East Capitol Street.*

96, 97

East Capitol St.-Cardozo Line

Eastbound to Stadium Armory and Capitol Heights stations

Monday thru Friday — Lunes a viernes

Route Number	Fort Dr. & Albemarle St. NW (Tenley-town-AU)	Wisconsin Ave. & Newark St. NW (McLean Gardens)	Duke Ellington Bridge	U & 14th Sts. NW (Reeves Center)	U & 13th Sts. NW	Florida Ave. & 7th St. NW	Massachu-setts Ave. 1st St. (W) NE (Union Station)	East Capitol & 8th Sts. SE	D.C. General Health Campus	Eastern High School	STADIUM-ARMORY	East Capitol St. & Benning Rd. SE (Benning Road)	CAPITOL HEIGHTS
AM Service — Servicio matutino													
96	-	-	-	-	4:46	4:48	4:58	5:06	5:11	-	5:13	5:19	5:24
96	-	-	-	-	5:14	5:16	5:26	5:34	5:39	-	5:41	5:47	5:52
96	-	-	-	-	5:40	5:42	5:52	6:00	6:05	-	6:07	6:13	6:18
96	-	-	-	-	6:04	6:06	6:16	6:24	6:29	-	6:31	6:37	6:42
97	-	-	-	-	-	-	6:33	6:41	-	-	6:48	6:55	7:00
97	-	-	-	-	-	-	6:49	6:57	-	-	7:04	7:12	7:19
96/	6:04	6:09	6:19	6:27	-	6:32	6:46	6:55	7:02	-	7:06	-	-
97	-	-	-	-	-	-	7:01	7:09	-	-	7:16	7:24	7:31
96/	6:24	6:29	6:39	6:47	-	6:52	7:06	7:15	7:22	-	7:26	-	-
97	-	-	-	-	-	-	7:13	7:21	-	-	7:28	7:36	7:43
97	-	-	-	-	-	-	7:28	7:36	-	-	7:43	7:51	7:58
96/	6:42	6:47	6:57	7:05	-	7:10	7:24	7:33	7:40	-	7:44	-	-
96/	6:57	7:02	7:12	7:20	-	7:25	7:39	7:48	7:55	-	7:59	-	-
97	-	-	-	-	-	-	7:46	7:54	-	-	8:01	8:09	8:16
97	-	-	-	-	-	-	7:57	8:05	-	-	8:12	8:20	8:27
97	-	-	-	-	-	-	8:08	8:16	-	-	8:23	8:31	8:37
96/	7:12	7:18	7:30	7:40	-	7:46	8:07	8:16	8:23	-	8:27	-	-
97	-	-	-	-	-	-	8:19	8:27	-	-	8:34	8:42	8:48
97	-	-	-	-	-	-	8:30	8:38	-	-	8:45	8:53	8:59
96/	7:32	7:38	7:50	8:00	-	8:06	8:27	8:36	8:43	-	8:47	-	-
97	-	-	-	-	-	-	8:41	8:49	-	-	8:56	9:04	9:10
96/	7:52	7:58	8:10	8:20	-	8:26	8:47	8:56	9:03	-	9:07	-	-
96	8:12	8:18	8:30	8:40	-	8:46	9:07	9:16	9:23	-	9:27	9:35	9:41
96	8:36	8:43	8:53	9:04	-	9:10	9:27	9:37	9:44	-	9:47	9:55	10:02
96	9:00	9:07	9:17	9:28	-	9:34	9:51	10:01	10:08	-	10:11	10:19	10:26
96	9:24	9:31	9:41	9:52	-	9:58	10:15	10:25	10:32	-	10:35	10:43	10:50
96	9:48	9:55	10:05	10:16	-	10:22	10:39	10:49	10:56	-	10:59	11:07	11:14
96	10:12	10:19	10:29	10:40	-	10:46	11:03	11:13	11:20	-	11:23	11:31	11:38
96	10:36	10:43	10:53	11:04	-	11:10	11:27	11:37	11:44	-	11:47	11:55	12:02
96	11:00	11:07	11:17	11:28	-	11:34	11:51	12:01	12:08	-	12:11	12:19	12:26
96	11:24	11:31	11:41	11:52	-	11:58	12:15	12:25	12:32	-	12:35	12:43	12:50
96	11:48	11:55	12:05	12:16	-	12:22	12:39	12:49	12:56	-	12:59	1:07	1:14

96, 97

East Capitol St.-Cardozo Line

Eastbound to Stadium Armory and Capitol Heights stations

Monday thru Friday — Lunes a viernes

Route Number	Fort Dr. & Albemarle St. NW (Tenley-town-AU) Metro	Wisconsin Ave. & Newark St. NW (McLean Gardens)	Duke Ellington Bridge	U & 14th Sts. NW (Reeves Center)	U & 13th Sts. NW	Florida Ave. & 7th St. NW	Massachu-setts Ave. 1st St. (W) NE (Union Station) Metro	East Capitol & 8th Sts. SE	D.C. General Health Campus	Eastern High School	STADIUM-ARMORY Metro	East Capitol St. & Benning Rd. SE (Benning Road) Metro	CAPITOL HEIGHTS Metro
PM Service — Servicio vespertino													
96	12:12	12:19	12:29	12:40	-	12:46	1:03	1:13	1:20	-	1:23	1:31	1:38
96	12:36	12:43	12:53	1:04	-	1:10	1:27	1:37	1:44	-	1:47	1:55	2:02
96	1:00	1:07	1:17	1:28	-	1:34	1:51	2:01	2:08	-	2:11	2:19	2:26
96	1:24	1:31	1:41	1:52	-	1:58	2:15	2:25	2:32	-	2:35	2:43	2:50
96	1:48	1:55	2:05	2:16	-	2:22	2:39	2:49	2:56	-	2:59	3:07	3:14
97	-	-	-	-	-	-	-	-	-	● 3:25	3:28	3:37	3:44
96/	2:12	2:20	2:31	2:41	-	2:47	3:06	3:16	3:23	-	3:29	-	-
97	-	-	-	-	-	-	3:16	3:26	-	-	3:34	3:43	3:50
97	-	-	-	-	-	-	3:31	3:41	-	-	3:49	3:58	4:05
96/	2:33	2:41	2:52	3:02	-	3:08	3:27	3:37	3:44	-	3:50	-	-
97	-	-	-	-	-	-	3:46	3:56	-	-	4:04	4:13	4:20
96/	2:54	3:02	3:13	3:23	-	3:29	3:48	3:58	4:05	-	4:11	-	-
97	-	-	-	-	-	-	4:01	4:11	-	-	4:19	4:28	4:35
96/	3:15	3:23	3:34	3:44	-	3:50	4:09	4:19	4:26	-	4:32	-	-
97	-	-	-	-	-	-	4:18	4:28	-	-	4:36	4:45	4:52
97	-	-	-	-	-	-	4:33	4:43	-	-	4:51	5:00	5:07
96/	3:36	3:44	3:55	4:05	-	4:11	4:30	4:40	4:47	-	4:53	-	-
97	-	-	-	-	-	-	4:48	4:58	-	-	5:06	5:15	5:22
96/	3:57	4:05	4:16	4:26	-	4:32	4:51	5:01	5:08	-	5:14	-	-
97	-	-	-	-	-	-	5:03	5:13	-	-	5:21	5:30	5:37
96/	4:18	4:26	4:37	4:47	-	4:53	5:12	5:22	5:29	-	5:35	-	-
97	-	-	-	-	-	-	5:18	5:28	-	-	5:36	5:45	5:52
97	-	-	-	-	-	-	5:33	5:43	-	-	5:51	6:00	6:07
96/	4:39	4:47	4:58	5:08	-	5:14	5:33	5:43	5:50	-	5:56	-	-
97	-	-	-	-	-	-	5:48	5:58	-	-	6:06	6:15	6:22
96/	5:00	5:08	5:19	5:29	-	5:35	5:54	6:04	6:11	-	6:17	-	-
97	-	-	-	-	-	-	6:03	6:13	-	-	6:21	6:30	6:37
97	-	-	-	-	-	-	6:18	6:28	-	-	6:36	6:45	6:52
96/	5:21	5:29	5:40	5:50	-	5:56	6:15	6:25	6:32	-	6:38	-	-
96	5:42	5:51	6:02	6:13	-	6:19	6:35	6:44	6:50	-	6:53	7:01	7:08
96	6:03	6:12	6:23	6:34	-	6:40	6:56	7:05	7:11	-	7:14	7:22	7:29
96	6:24	6:33	6:44	6:55	-	7:01	7:17	7:26	7:32	-	7:35	7:43	7:50
96	6:45	6:54	7:05	7:16	-	7:22	7:38	7:47	7:53	-	7:56	8:04	8:11
96	7:15	7:23	7:33	7:43	-	7:48	8:02	8:10	8:15	-	8:18	8:25	8:31
96	7:38	7:46	7:56	8:06	-	8:11	8:25	8:33	8:38	-	8:41	8:48	8:54
96	8:06	8:14	8:24	8:34	-	8:39	8:53	9:01	9:06	-	9:09	9:16	9:22
96	8:39	8:47	8:57	9:07	-	9:12	9:26	9:34	9:39	-	9:42	9:49	9:55
96	9:12	9:20	9:30	9:40	-	9:45	9:59	10:07	10:12	-	10:15	10:22	10:28
▲ **96**	9:45	9:53	10:03	10:13	-	10:18	10:32	10:40	10:45	-	10:48	10:55	11:01
▲ **96**	10:18	10:26	10:36	10:46	-	10:51	11:05	11:13	11:18	-	11:21	11:28	11:34
▲ **96**	10:51	10:57	11:05	11:14	-	11:19	11:30	11:37	11:42	-	11:44	11:51	11:57
▲ **96**	11:24	11:30	11:38	11:47	-	11:52	12:03	12:10	12:15	-	12:17	12:24	12:30
After Midnight Service — Servicio después de la medianoche													
▲ **96**	12:10	12:16	12:24	12:33	-	12:38	12:49	12:56	1:01	-	1:03	1:10	1:16
▲ **96**	12:50	12:56	1:04	1:13	-	1:18	1:29	1:36	1:41	-	1:43	1:50	1:56
▲❍**96**	-	-	1:40	1:49	-	1:54	2:05	2:12	2:17	-	2:19	2:26	2:32
▲❍**96**	-	-	2:15	2:24	-	2:29	2:40	2:47	2:52	-	2:54	3:01	3:07
▲❍**96**	-	-	2:55	3:04	-	3:09	3:20	3:27	3:32	-	3:34	3:41	3:47

● — *Trip operates only when public school is open.*
El recorrido se realiza solamente cuando están abiertas las escuelas públicas.

❍ — *Trip operates Friday only.*
Los autobuses funcionan solamente el viernes.

▲ — *Operates via alternate route to 2nd St. & Constitution Ave. NE due to closure of East Capitol Street.*

96, 97

East Capitol St.-Cardozo Line

Westbound to Tenleytown-AU station

Saturday — En sábados

Route Number	Capitol Heights (Metro)	East Capitol St. & Benning Rd. NE (Benning Road) (Metro)	Stadium-Armory (Metro)	D.C. General Health Campus	East Capitol & 8th Sts. NE	Massachusetts Ave & 1st St. (W) NE (Union Station) (Metro)	Florida & Georgia Aves. NW	U & 14th Sts. NW (REEVES CENTER)	DUKE ELLINGTON BRIDGE	Wisconsin Ave. & Newark St. NW (McLean Gardens)	Fort Dr. & Albemarle St. NW (TENLEYTOWN-AU) (Metro)
AM Service — Servicio matutino											
96	5:00	5:05	5:11	5:15	5:22	5:31	5:40	5:45	5:51	5:59	6:04
96	5:35	5:40	5:46	5:50	5:57	6:06	6:15	6:20	6:26	6:34	6:39
96	6:10	6:15	6:21	6:25	6:32	6:41	6:50	6:55	7:01	7:09	7:14
96	6:45	6:50	6:56	7:00	7:07	7:16	7:25	7:30	7:36	7:44	7:49
96	7:20	7:25	7:31	7:35	7:42	7:51	8:00	8:05	8:11	8:19	8:24
96	8:00	8:05	8:11	8:15	8:22	8:31	8:40	8:45	8:51	8:59	9:04
96	8:30	8:35	8:42	8:46	8:54	9:05	9:16	9:22	9:30	9:39	9:45
96	9:00	9:05	9:12	9:16	9:24	9:35	9:46	9:52	10:00	10:09	10:15
96	9:30	9:35	9:42	9:46	9:54	10:05	10:16	10:22	10:30	10:39	10:45
96	10:00	10:05	10:12	10:16	10:24	10:35	10:46	10:52	11:00	11:09	11:15
96	10:30	10:35	10:42	10:46	10:54	11:05	11:16	11:22	11:30	11:39	11:45
96	11:00	11:05	11:12	11:16	11:24	11:35	11:46	11:52	12:00	12:09	12:15
96	11:30	11:35	11:42	11:46	11:54	12:05	12:16	12:22	12:30	12:39	12:45
PM Service — Servicio vespertino											
96	12:00	12:05	12:12	12:16	12:24	12:35	12:46	12:52	1:00	1:09	1:15
96	12:30	12:35	12:42	12:46	12:54	1:05	1:16	1:22	1:30	1:39	1:45
96	1:00	1:05	1:12	1:16	1:24	1:35	1:46	1:52	2:00	2:09	2:15
96	1:30	1:35	1:42	1:46	1:54	2:05	2:16	2:22	2:30	2:39	2:45
96	2:00	2:05	2:12	2:16	2:24	2:35	2:46	2:52	3:00	3:09	3:15
96	2:30	2:35	2:42	2:46	2:54	3:05	3:16	3:22	3:30	3:39	3:45
96	3:00	3:05	3:12	3:16	3:24	3:35	3:46	3:52	4:00	4:09	4:15
96	3:30	3:35	3:42	3:46	3:54	4:05	4:16	4:22	4:30	4:39	4:45
96	4:00	4:05	4:12	4:16	4:24	4:35	4:46	4:52	5:00	5:09	5:15
96	4:30	4:35	4:42	4:46	4:54	5:05	5:16	5:22	5:30	5:39	5:45
96	5:00	5:05	5:12	5:16	5:24	5:35	5:46	5:52	6:00	6:09	6:15
96	5:30	5:35	5:42	5:46	5:54	6:05	6:16	6:22	6:30	6:39	6:45
96	6:00	6:05	6:12	6:16	6:24	6:35	6:46	6:52	7:00	7:09	7:15
96	6:30	6:35	6:42	6:46	6:54	7:05	7:16	7:22	7:30	7:39	7:45
96	7:00	7:05	7:12	7:16	7:24	7:35	7:46	7:52	8:00	8:09	8:15
96	7:30	7:35	7:42	7:46	7:54	8:05	8:16	8:22	8:30	8:39	8:45
96	7:55	7:59	8:05	8:08	8:14	8:23	8:34	8:44	8:54	9:03	9:07
96	8:30	8:34	8:40	8:43	8:49	8:58	9:09	9:19	9:29	9:38	9:42
96	9:00	9:04	9:10	9:13	9:19	9:28	9:39	9:49	9:59	10:08	10:12
96	9:35	9:39	9:45	9:48	9:54	10:03	10:14	10:24	10:34	10:43	10:47
▲ **96**	10:10	10:14	10:20	10:23	10:29	10:38	10:49	10:59	11:09	11:18	11:22
▲ **96**	10:45	10:49	10:55	10:58	11:04	11:13	11:24	11:34	11:44	11:53	11:57
▲ **96**	11:20	11:24	11:30	11:33	11:39	11:48	11:59	12:09	12:19	12:28	12:32
▲ **96/**	11:52	11:56	12:02	12:05	12:12	12:20	12:29	12:37	-	-	-
After Midnight Service — Servicio después de la medianoche											
▲ **96/**	12:24	12:28	12:34	12:37	12:44	12:52	1:01	1:09	1:20	-	-
▲ **96/**	12:55	12:59	1:05	1:08	1:15	1:23	1:32	1:40	1:51	-	-
▲ **96/**	1:26	1:30	1:36	1:39	1:46	1:54	2:03	2:11	-	-	-
▲ **96/**	1:57	2:01	2:07	2:10	2:17	2:25	2:34	2:42	2:53	-	-

▲ — *Operates via alternate route to 2nd St. & Constitution Ave. NE due to closure of East Capitol Street.*

On four Federal holidays, Columbus Day, Veterans' Day, Martin L. King Day, and Presidents' Day, Metrobus will run on a Saturday supplemental schedule. On these holidays, all Saturday trips will operate.

96, 97

East Capitol St.-Cardozo Line

Eastbound to Capitol Heights station

Saturday — En sábados

Route Number	Fort Dr. & Albemarle St. NW (Tenley-town-AU) Metro	Wisconsin Ave. & Newark St. NW (McLean Gardens)	Duke Ellington Bridge	U & 14th Sts. NW (Reeves Center)	U & 13th Sts. NW	Florida Ave & 7th St. NW	Massachu-setts Ave. & 1st St. (W) NE (Union Station) Metro	East Capitol & 8th Sts. SE	D.C. General Health Campus	Stadium-Armory Metro	East Capitol St. & Benning Rd. SE (Benning Road) Metro	CAPITOL HEIGHTS Metro
AM Service — Servicio matutino												
96	-	-	-	-	4:51	4:53	5:03	5:10	5:15	5:17	5:23	5:28
96	-	-	-	-	5:25	5:27	5:37	5:44	5:49	5:51	5:57	6:02
96	-	-	-	-	6:00	6:02	6:12	6:19	6:24	6:26	6:32	6:37
96	6:12	6:17	6:25	6:33	-	6:37	6:47	6:54	6:59	7:01	7:07	7:12
96	6:40	6:45	6:53	7:01	-	7:06	7:17	7:26	7:32	7:35	7:41	7:48
96	7:10	7:15	7:23	7:31	-	7:36	7:47	7:56	8:02	8:05	8:11	8:18
96	7:40	7:45	7:53	8:01	-	8:06	8:17	8:26	8:32	8:35	8:41	8:48
96	8:10	8:15	8:23	8:31	-	8:36	8:47	8:56	9:02	9:05	9:11	9:18
96	8:34	8:40	8:49	8:59	-	9:04	9:17	9:26	9:32	9:35	9:42	9:49
96	9:00	9:06	9:15	9:25	-	9:30	9:43	9:52	9:58	10:01	10:08	10:15
96	9:30	9:36	9:45	9:55	-	10:00	10:13	10:22	10:28	10:31	10:38	10:45
96	10:00	10:06	10:15	10:25	-	10:30	10:43	10:52	10:58	11:01	11:08	11:15
96	10:30	10:36	10:45	10:55	-	11:00	11:13	11:22	11:28	11:31	11:38	11:45
96	11:00	11:06	11:15	11:25	-	11:30	11:43	11:52	11:58	12:01	12:08	12:15
96	11:30	11:36	11:45	11:55	-	12:00	12:13	12:22	12:28	12:31	12:38	12:45
PM Service — Servicio vespertino												
96	12:00	12:06	12:15	12:25	-	12:30	12:43	12:52	12:58	1:01	1:08	1:15
96	12:30	12:37	12:47	12:57	-	1:02	1:17	1:26	1:32	1:35	1:43	1:50
96	1:00	1:07	1:17	1:27	-	1:32	1:47	1:56	2:02	2:05	2:13	2:20
96	1:30	1:37	1:47	1:57	-	2:02	2:17	2:26	2:32	2:35	2:43	2:50
96	2:00	2:07	2:17	2:27	-	2:32	2:47	2:56	3:02	3:05	3:13	3:20
96	2:30	2:37	2:47	2:57	-	3:02	3:17	3:26	3:32	3:35	3:43	3:50
96	3:00	3:07	3:17	3:27	-	3:32	3:47	3:56	4:02	4:05	4:13	4:20
96	3:30	3:37	3:47	3:57	-	4:02	4:17	4:26	4:32	4:35	4:43	4:50
96	4:00	4:07	4:17	4:27	-	4:32	4:47	4:56	5:02	5:05	5:13	5:20
96	4:30	4:37	4:47	4:57	-	5:02	5:17	5:26	5:32	5:35	5:43	5:50
96	5:00	5:07	5:17	5:27	-	5:32	5:47	5:56	6:02	6:05	6:13	6:20
96	5:35	5:42	5:52	6:02	-	6:07	6:21	6:29	6:34	6:37	6:44	6:50
96	6:05	6:12	6:22	6:32	-	6:37	6:51	6:59	7:04	7:07	7:14	7:20
96	6:35	6:42	6:52	7:02	-	7:07	7:21	7:29	7:34	7:37	7:44	7:50
96	7:05	7:12	7:22	7:32	-	7:37	7:51	7:59	8:04	8:07	8:14	8:20
96	7:35	7:42	7:52	8:02	-	8:07	8:21	8:29	8:34	8:37	8:44	8:50
96	8:10	8:17	8:27	8:37	-	8:42	8:56	9:04	9:09	9:12	9:19	9:25
96	8:45	8:52	9:02	9:12	-	9:17	9:31	9:39	9:44	9:47	9:54	10:00
96	9:24	9:30	9:39	9:50	-	9:56	10:08	10:15	10:20	10:22	10:29	10:35
▲ **96**	9:59	10:05	10:14	10:25	-	10:31	10:43	10:50	10:55	10:57	11:04	11:10
▲ **96**	10:31	10:37	10:46	10:57	-	11:03	11:15	11:22	11:27	11:29	11:36	11:42
▲ **96**	11:03	11:09	11:18	11:29	-	11:35	11:47	11:54	11:59	12:01	12:08	12:14
▲ **96**	11:35	11:41	11:50	12:01	-	12:07	12:19	12:26	12:31	12:33	12:40	12:46
After Midnight Service — Servicio después de la medianoche												
▲ **96**	12:07	12:13	12:22	12:33	-	12:39	12:51	12:58	1:03	1:05	1:12	1:18
▲ **96**	12:39	12:45	12:54	1:05	-	1:11	1:23	1:30	1:35	1:37	1:44	1:50
▲ **96**	-	-	1:27	1:38	-	1:44	1:56	2:03	2:08	2:10	2:17	2:23
▲ **96**	-	-	2:00	2:11	-	2:17	2:29	2:36	2:41	2:43	2:50	2:56
▲ **96**	-	-	2:58	3:09	-	3:15	3:27	3:34	3:39	3:41	3:48	3:54

▲ — *Operates via alternate route to 2nd St. & Constitution Ave. NE due to closure of East Capitol Street.*

On four Federal holidays, Columbus Day, Veterans' Day, Martin L. King Day, and Presidents' Day, Metrobus will run on a Saturday supplemental schedule. On these holidays, all Saturday trips will operate.

96, 97

East Capitol St.-Cardozo Line

Westbound to Tenleytown-AU station

Sunday — En domingo

Route Number	Capitol Heights Metro	East Capitol St. & Benning Rd. NE (Benning Road) Metro	Stadium-Armory Metro	D.C. General Health Campus	East Capitol & 8th Sts. NE	Massa-chusetts Ave & 1st St. (W) NE (Union Station) Metro	Florida & Georgia Aves. NW	U & 14th Sts. NW (REEVES CENTER)	Duke Ellington Bridge	Wisconsin Ave. & Newark St. NW (McLean Gardens)	Fort Dr. & Albemarle St. NW (TENLEY-TOWN-AU) Metro
AM Service — Servicio matutino											
96	5:10	5:14	5:21	5:24	5:30	5:38	5:47	5:51	5:56	6:05	6:09
96	5:45	5:49	5:56	5:59	6:05	6:13	6:22	6:26	6:31	6:40	6:44
96	6:20	6:24	6:31	6:34	6:40	6:48	6:57	7:01	7:06	7:15	7:19
96	6:55	6:59	7:06	7:09	7:15	7:23	7:32	7:36	7:41	7:50	7:54
96	7:22	7:27	7:34	7:37	7:44	7:52	8:02	8:08	8:15	8:24	8:28
96	7:55	8:00	8:07	8:10	8:17	8:25	8:35	8:41	8:48	8:57	9:01
96	8:28	8:33	8:40	8:43	8:50	8:58	9:08	9:14	9:21	9:30	9:34
96	9:01	9:06	9:13	9:16	9:23	9:31	9:41	9:47	9:54	10:03	10:07
96	9:34	9:39	9:46	9:49	9:56	10:04	10:14	10:20	10:27	10:36	10:40
96	10:07	10:12	10:19	10:22	10:29	10:37	10:47	10:53	11:00	11:09	11:13
96	10:35	10:40	10:47	10:50	10:57	11:07	11:18	11:26	11:34	11:44	11:49
96	11:05	11:10	11:17	11:20	11:27	11:37	11:48	11:56	12:04	12:14	12:19
96	11:35	11:40	11:47	11:50	11:57	12:07	12:18	12:26	12:34	12:44	12:49
PM Service — Servicio vespertino											
96	12:05	12:10	12:17	12:20	12:27	12:37	12:48	12:56	1:04	1:14	1:19
96	12:35	12:40	12:47	12:50	12:57	1:07	1:18	1:26	1:34	1:44	1:49
96	1:05	1:10	1:17	1:20	1:27	1:37	1:48	1:56	2:04	2:14	2:19
96	1:35	1:40	1:47	1:50	1:57	2:07	2:18	2:26	2:34	2:44	2:49
96	2:05	2:10	2:17	2:20	2:27	2:37	2:48	2:56	3:04	3:14	3:19
96	2:35	2:40	2:47	2:51	2:58	3:08	3:18	3:24	3:31	3:41	3:45
96	3:05	3:10	3:17	3:21	3:28	3:38	3:48	3:54	4:01	4:11	4:15
96	3:35	3:40	3:47	3:51	3:58	4:08	4:18	4:24	4:31	4:41	4:45
96	4:05	4:10	4:17	4:21	4:28	4:38	4:48	4:54	5:01	5:11	5:15
96	4:35	4:40	4:47	4:51	4:58	5:08	5:18	5:24	5:31	5:41	5:45
96	5:05	5:10	5:17	5:21	5:28	5:38	5:48	5:54	6:01	6:11	6:15
96	5:35	5:40	5:47	5:51	5:58	6:08	6:18	6:24	6:31	6:41	6:45
96	6:05	6:10	6:17	6:21	6:28	6:38	6:48	6:54	7:01	7:11	7:15
96	6:35	6:40	6:47	6:51	6:58	7:08	7:18	7:24	7:31	7:41	7:45
96	7:05	7:10	7:17	7:21	7:28	7:38	7:48	7:54	8:01	8:11	8:15
96	7:40	7:45	7:51	7:54	8:00	8:09	8:18	8:23	8:30	8:39	8:43
96	8:12	8:17	8:23	8:26	8:32	8:41	8:50	8:55	9:02	9:11	9:15
96	8:43	8:48	8:54	8:57	9:03	9:12	9:21	9:26	9:33	9:42	9:46
96	9:14	9:19	9:25	9:28	9:34	9:43	9:52	9:57	10:04	10:13	10:17
▲ **96**	9:45	9:50	9:56	9:59	10:05	10:14	10:23	10:28	10:35	10:44	10:48
▲ **96**	10:13	10:17	10:23	10:26	10:32	10:40	10:48	10:53	10:59	11:07	11:10
▲ **96**	10:41	10:45	10:51	10:54	11:00	11:08	11:16	11:21	11:27	11:35	11:38
▲ **96**	11:12	11:16	11:22	11:25	11:31	11:39	11:47	11:52	11:58	12:06	12:09
▲ **96**	11:43	11:47	11:53	11:56	12:02	12:10	12:18	12:23	12:29	12:37	12:40
After Midnight Service — Servicio después de la medianoche											
▲ **96/**	12:13	12:16	12:21	12:24	12:30	12:37	12:44	12:49	-	-	-
▲ **96/**	12:51	12:54	12:59	1:02	1:08	1:15	1:22	1:27	-	-	-

▲ — *Operates via alternate route to 2nd St. & Constitution Ave. NE due to closure of East Capitol Street.*

96, 97

East Capitol St.-Cardozo Line

Eastbound to Capitol Heights station

Sunday — En domingo

Route Number	Fort Dr. & Albemarle St. NW (Tenleytown-AU)	Wisconsin Ave. & Newark St. NW (McLean Gardens)	Duke Ellington Bridge	U & 14th Sts. NW (Reeves Center)	U & 13th Sts. NW	Florida Ave & 7th St. NW	Massachusetts Ave. & 1st St. (W) NE (Union Station)	East Capitol & 8th Sts. SE	D.C. General Health Campus	Stadium-Armory	East Capitol St. & Benning Rd. SE (Benning Road)	CAPITOL HEIGHTS
AM Service — Servicio matutino												
96	-	-	-	-	5:00	5:02	5:12	5:19	5:24	5:26	5:32	5:37
96	-	-	-	-	5:35	5:37	5:47	5:54	5:59	6:01	6:07	6:12
96	-	-	-	-	6:10	6:12	6:22	6:29	6:34	6:36	6:42	6:47
96	6:16	6:21	6:28	6:35	-	6:39	6:49	6:56	7:01	7:03	7:09	7:14
96	6:50	6:55	7:02	7:09	-	7:13	7:23	7:30	7:35	7:37	7:43	7:48
96	7:20	7:25	7:32	7:39	-	7:43	7:53	8:00	8:05	8:07	8:13	8:18
96	7:45	7:50	7:57	8:04	-	8:08	8:18	8:25	8:30	8:32	8:38	8:43
96	8:15	8:20	8:27	8:34	-	8:38	8:48	8:55	9:00	9:02	9:08	9:13
96	8:40	8:46	8:54	9:03	-	9:07	9:21	9:29	9:35	9:37	9:44	9:51
96	9:10	9:16	9:24	9:33	-	9:37	9:51	9:59	10:05	10:07	10:14	10:21
96	9:40	9:46	9:54	10:03	-	10:07	10:21	10:29	10:35	10:37	10:44	10:51
96	10:05	10:11	10:19	10:28	-	10:32	10:46	10:54	11:00	11:02	11:09	11:16
96	10:35	10:41	10:49	10:58	-	11:02	11:16	11:24	11:30	11:32	11:39	11:46
96	11:05	11:11	11:19	11:28	-	11:32	11:46	11:54	12:00	12:02	12:09	12:16
96	11:35	11:42	11:51	12:01	-	12:07	12:24	12:32	12:38	12:40	12:47	12:53
PM Service — Servicio vespertino												
96	12:05	12:12	12:21	12:31	-	12:37	12:54	1:02	1:08	1:10	1:17	1:23
96	12:35	12:42	12:51	1:01	-	1:07	1:24	1:32	1:38	1:40	1:47	1:53
96	1:05	1:12	1:21	1:31	-	1:37	1:54	2:02	2:08	2:10	2:17	2:23
96	1:35	1:42	1:51	2:01	-	2:07	2:24	2:32	2:38	2:40	2:47	2:53
96	2:05	2:12	2:21	2:31	-	2:37	2:54	3:02	3:08	3:10	3:17	3:23
96	2:35	2:42	2:51	3:01	-	3:07	3:24	3:32	3:38	3:40	3:47	3:53
96	3:05	3:12	3:21	3:31	-	3:37	3:54	4:02	4:08	4:10	4:17	4:23
96	3:35	3:42	3:51	4:01	-	4:07	4:24	4:32	4:38	4:40	4:47	4:53
96	4:05	4:12	4:21	4:31	-	4:37	4:54	5:02	5:08	5:10	5:17	5:23
96	4:35	4:42	4:51	5:01	-	5:07	5:24	5:32	5:38	5:40	5:47	5:53
96	5:05	5:12	5:21	5:31	-	5:37	5:54	6:02	6:08	6:10	6:17	6:23
96	5:40	5:47	5:55	6:05	-	6:10	6:23	6:30	6:35	6:37	6:45	6:52
96	6:15	6:22	6:30	6:40	-	6:45	6:58	7:05	7:10	7:12	7:20	7:27
96	6:50	6:57	7:05	7:15	-	7:20	7:33	7:40	7:45	7:47	7:55	8:02
96	7:22	7:29	7:37	7:47	-	7:52	8:05	8:12	8:17	8:19	8:27	8:34
96	7:52	7:59	8:07	8:17	-	8:22	8:35	8:42	8:47	8:49	8:57	9:04
96	8:28	8:35	8:43	8:51	-	8:56	9:07	9:14	9:19	9:21	9:28	9:34
96	8:57	9:04	9:12	9:20	-	9:25	9:36	9:43	9:48	9:50	9:57	10:03
▲ **96**	9:25	9:32	9:40	9:48	-	9:53	10:04	10:11	10:16	10:18	10:25	10:31
▲ **96**	9:56	10:03	10:11	10:19	-	10:24	10:35	10:42	10:47	10:49	10:56	11:02
▲ **96**	10:27	10:34	10:42	10:50	-	10:55	11:06	11:13	11:18	11:20	11:27	11:33
▲ **96**	11:07	11:12	11:19	11:26	-	11:30	11:39	11:46	11:51	11:53	11:59	12:05
▲ **96**	11:47	11:52	11:59	12:06	-	12:10	12:19	12:26	12:31	12:33	12:39	12:45
After Midnight Service — Servicio después de la medianoche												
▲ **96**	12:20	12:25	12:32	12:39	-	12:43	12:52	12:59	1:04	1:06	1:12	1:18

▲— *Operates via alternate route to 2nd St. & Constitution Ave. NE due to closure of East Capitol Street.*

How to use this timetable

- Use the map to find the stops closest to where you will get on and off the bus.
- Select the schedule (Weekday, Saturday, Sunday) for when you will travel. Along the top of the schedule, find the stop at or nearest the point where you will get on the bus. Follow that column down to the time you want to leave.
- Use the same method to find the times the bus is scheduled to arrive at the stop where you will get off the bus.
- If the bus stop is not listed, use the time shown for the bus stop before it as the time to wait at the stop.
- The end-of-the-line or last stop is listed in ALL CAPS on the schedule.

Cómo Usar este Horario

- Use este mapa para localizar las paradas más cercanas a donde se subirá y bajará del autobús.
- Seleccione el horario (Entre semana, sábado, domingo) de cuando viajará. A lo largo de la parte superior del horario, localice la parada o el punto más cercano a la parada en la que se subirá al autobús. Siga esa columna hacia abajo hasta la hora en la que desee salir.
- Utilice el mismo método para localizar las horas en que el autobús está programado para llegar a la parada en donde desea bajarse del autobús.
- Si la parada del autobús no está listada use la hora que se muestra en la parada anterior como la hora de espera en la parada.
- El final de la ruta o la última parada del autobús aparece en letras MAYÚSCULAS en el horario.

English-Español Schedule 5-24-12

A2,6,7,8,42,46,48

Anacostia-Congress Heights Line

metrobus

Special Fare Charged on A2,6,7,8 Only

Serves these locations-
Brinda servicio a estas ubicaciones

- Southern Ave station (A2,A42)
- United Medical Center (A2,A42)
- Livingston (A6,A7,A8,A46,A48)
- Wheeler Rd. (A6,A7,A46)
- Congress Heights
- Martin Luther King Jr. Ave. S.E.
- Anacostia station
- Navy Yard (A42,A46,A48)
- Archives (A42,A46,A48)

R1/16/14

www.wmata.com
Information Anytime 202-637-7000 TTY 202-638-3780

Washington Metropolitan Area Transit Authority

A District of Columbia, Maryland and Virginia Transit Partnership

A2,6,7,8,42,46,48
Anacostia-Congress Heights Line

For route and schedule information
Call 202-637-7000
www.wmata.com

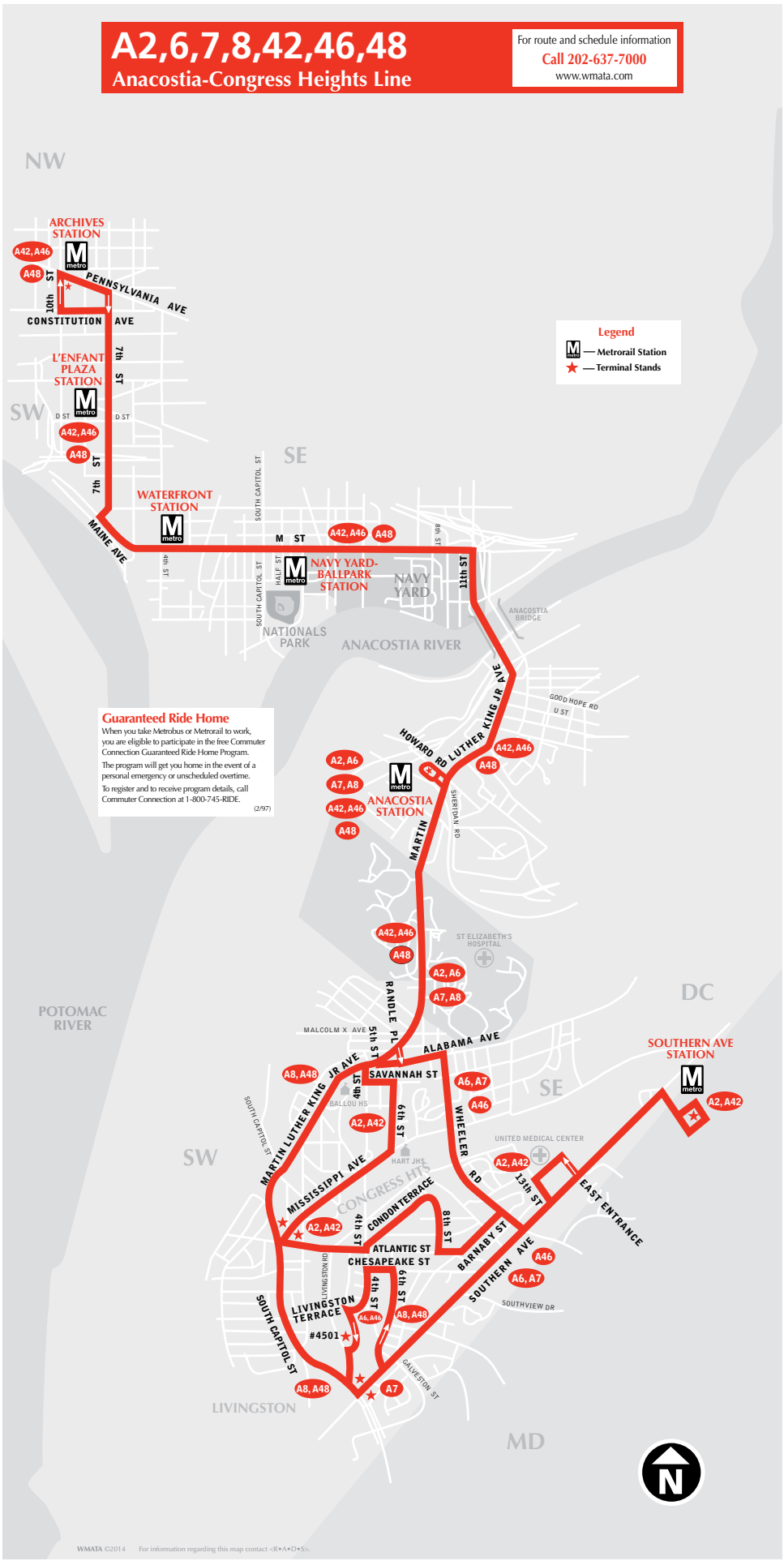

A2,6,7,8,42,46,48

Anacostia-Congress Heights Line

Southbound to Southern Avenue station

Monday thru Friday — Lunes a viernes

Route Number	10th St & Pennsylvania Ave. NW (Archives)	M & 9th Sts. SE (Navy Yard)	Anacostia Metro	Martin Luther King Jr. & Malcolm X Aves. SE	Mississippi Ave. & Atlantic St. SE	South Capitol & Atlantic Sts. SW	Wheeler Rd. & Mississippi Ave. SE	United Medical Center	SOUTHERN AVE Metro	Southern Ave. & Chesapeake St. SE	4501 3rd St. SE (LIVINGSTON)	Southern Ave. & South Capitol St. SE (LIVINGSTON)
AM Service — Servicio matutino												
A48	4:21	4:34	4:39	4:44	-	4:49	-	-	-	-	4:59	-
A42	4:48	5:01	5:06	5:11	5:17	-	-	5:25	5:29	-	-	-
A48	4:59	5:12	5:17	5:22	-	5:27	-	-	-	-	5:37	-
A46	5:12	5:25	5:30	5:35	-	-	5:38	-	-	5:42	5:47	-
A42	5:20	5:33	5:38	5:43	5:49	-	-	5:57	6:01	-	-	-
A6	-	-	5:45	5:50	-	-	5:53	-	-	5:57	6:02	-
A48	5:29	5:42	5:47	5:52	-	5:57	-	-	-	-	6:07	-
A2	-	-	5:59	6:05	6:11	-	-	6:21	6:25	-	-	-
A6	-	-	6:07	6:13	-	-	6:16	-	-	6:20	6:26	-
A2	-	-	6:16	6:22	6:28	-	-	6:38	6:42	-	-	-
A8	-	-	6:18	6:24	-	6:29	-	-	-	-	6:40	-
A6	-	-	6:26	6:32	-	-	6:35	-	-	6:39	6:45	-
A8	-	-	6:30	6:36	-	6:41	-	-	-	-	6:52	-
A2	-	-	6:34	6:40	6:46	-	-	6:56	7:00	-	-	-
A6	-	-	6:42	6:48	-	-	6:51	-	-	6:55	7:01	-
A8	-	-	6:43	6:49	-	6:54	-	-	-	-	7:05	-
A2	-	-	6:45	6:51	6:57	-	-	7:07	7:11	-	-	-
A6	-	-	6:54	7:00	-	-	7:03	-	-	7:07	7:13	-
A8	-	-	6:57	7:03	-	7:08	-	-	-	-	7:19	-
A2	-	-	7:02	7:08	7:14	-	-	7:24	7:28	-	-	-
A6	-	-	7:06	7:12	-	-	7:15	-	-	7:19	7:25	-
A8	-	-	7:10	7:16	-	7:21	-	-	-	-	7:32	-
A2	-	-	7:16	7:22	7:28	-	-	7:38	7:42	-	-	-
A6	-	-	7:18	7:24	-	-	7:27	-	-	7:31	7:37	-
A8	-	-	7:23	7:29	-	7:34	-	-	-	-	7:45	-
A6	-	-	7:26	7:32	-	-	7:37	-	-	7:42	7:50	-
A2	-	-	7:31	7:37	7:46	-	-	7:58	8:02	-	-	-
A8	-	-	7:33	7:39	-	7:45	-	-	-	-	7:58	-
A6	-	-	7:45	7:51	-	-	7:56	-	-	8:01	8:09	-
A8	-	-	7:45	7:51	-	7:57	-	-	-	-	8:10	-
A2	-	-	7:46	7:52	8:01	-	-	8:13	8:17	-	-	-
A6	-	-	7:54	8:00	-	-	8:05	-	-	8:10	8:18	-
A8	-	-	7:54	8:00	-	8:06	-	-	-	-	8:19	-
A2	-	-	7:59	8:05	8:14	-	-	8:26	8:30	-	-	-
A6	-	-	8:04	8:10	-	-	8:15	-	-	8:20	8:28	-
A8	-	-	8:04	8:10	-	8:16	-	-	-	-	8:29	-
A2	-	-	8:13	8:19	8:28	-	-	8:40	8:44	-	-	-
A8	-	-	8:15	8:21	-	8:27	-	-	-	-	8:40	-
A6	-	-	8:16	8:22	-	-	8:27	-	-	8:32	8:40	-
A2/	-	-	■ 8:20	8:26	8:35	-	-	-	-	-	-	-
A8	-	-	8:27	8:33	-	8:39	-	-	-	-	8:52	-
A2	-	-	8:28	8:34	8:43	-	-	8:55	8:59	-	-	-
A6	-	-	8:30	8:36	-	-	8:41	-	-	8:46	8:54	-
A8	-	-	8:42	8:48	-	8:54	-	-	-	-	9:07	-
A6	-	-	8:46	8:52	-	-	8:57	-	-	9:02	9:10	-
A2	-	-	8:48	8:54	9:03	-	-	9:15	9:19	-	-	-
A8	-	-	8:53	8:59	-	9:05	-	-	-	-	9:18	-
A6	-	-	9:01	9:07	-	-	9:12	-	-	9:17	9:25	-
A2	-	-	9:08	9:14	9:22	-	-	9:32	9:36	-	-	-
A8	-	-	9:14	9:20	-	9:27	-	-	-	-	9:37	-
A6	-	-	9:21	9:27	-	-	9:32	-	-	9:37	9:44	-
A2	-	-	9:28	9:34	9:42	-	-	9:52	9:56	-	-	-
A8	-	-	9:34	9:40	-	9:47	-	-	-	-	9:57	-
A6	-	-	9:41	9:47	-	-	9:52	-	-	9:57	10:04	-
A2	-	-	9:48	9:54	10:02	-	-	10:12	10:16	-	-	-
A8	-	-	9:54	10:00	-	10:07	-	-	-	-	10:17	-
A6	-	-	10:01	10:07	-	-	10:12	-	-	10:17	10:24	-
A2	-	-	10:08	10:14	10:22	-	-	10:32	10:36	-	-	-
A8	-	-	10:14	10:20	-	10:27	-	-	-	-	10:37	-
A6	-	-	10:21	10:27	-	-	10:32	-	-	10:37	10:44	-

■ — *Trip operates only on days when public school is open.*
El recorrido se realiza solamente cuando están abiertas las escuelas públicas.

A2,6,7,8,42,46,48

Anacostia-Congress Heights Line

Southbound to Southern Avenue station

Monday thru Friday — Lunes a viernes

Route Number	10th St & Pennsylvania Ave. NW (Archives)	M & 9th Sts. SE (Navy Yard)	Anacostia Metro	Martin Luther King Jr. & Malcolm X Aves. SE	Mississippi Ave. & Atlantic St. SE	South Capitol & Atlantic Sts. SW	Wheeler Rd. & Mississippi Ave. SE	United Medical Center	SOUTHERN AVE Metro	Southern Ave. & Chesapeake St. SE	4501 3rd St. SE (LIVINGSTON)	Southern Ave. & South Capitol St. SE (LIVINGSTON)
AM Service — Servicio matutino												
A2	-	-	10:28	10:34	10:42	-	-	10:52	10:56	-	-	-
A8	-	-	10:34	10:40	-	10:47	-	-	-	-	10:57	-
A6	-	-	10:41	10:47	-	-	10:52	-	-	10:57	11:04	-
A2	-	-	10:48	10:54	11:02	-	-	11:12	11:16	-	-	-
A8	-	-	10:54	11:00	-	11:07	-	-	-	-	11:17	-
A6	-	-	11:01	11:07	-	-	11:12	-	-	11:17	11:24	-
A2	-	-	11:08	11:14	11:22	-	-	11:32	11:36	-	-	-
A8	-	-	11:14	11:20	-	11:27	-	-	-	-	11:37	-
A6	-	-	11:21	11:27	-	-	11:32	-	-	11:37	11:44	-
A2	-	-	11:28	11:34	11:42	-	-	11:52	11:56	-	-	-
A8	-	-	11:34	11:40	-	11:47	-	-	-	-	11:57	-
A6	-	-	11:41	11:47	-	-	11:52	-	-	11:57	12:04	-
A2	-	-	11:48	11:54	12:02	-	-	12:12	12:16	-	-	-
A8	-	-	11:54	12:00	-	12:07	-	-	-	-	12:17	-
PM Service — Servicio vespertino												
A6	-	-	12:01	12:07	-	-	12:12	-	-	12:17	12:24	-
A2	-	-	12:08	12:14	12:22	-	-	12:32	12:36	-	-	-
A8	-	-	12:14	12:20	-	12:27	-	-	-	-	12:37	-
A6	-	-	12:21	12:27	-	-	12:32	-	-	12:37	12:44	-
A2	-	-	12:28	12:34	12:42	-	-	12:52	12:56	-	-	-
A8	-	-	12:34	12:40	-	12:47	-	-	-	-	12:57	-
A6	-	-	12:41	12:47	-	-	12:52	-	-	12:57	1:04	-
A2	-	-	12:48	12:54	1:02	-	-	1:12	1:16	-	-	-
A8	-	-	12:54	1:00	-	1:07	-	-	-	-	1:17	-
A6	-	-	1:01	1:07	-	-	1:12	-	-	1:17	1:24	-
A2	-	-	1:08	1:14	1:22	-	-	1:32	1:36	-	-	-
A8	-	-	1:14	1:20	-	1:27	-	-	-	-	1:37	-
A6	-	-	1:21	1:27	-	-	1:32	-	-	1:37	1:44	-
A2	-	-	1:28	1:34	1:42	-	-	1:52	1:56	-	-	-
A8	-	-	1:34	1:40	-	1:47	-	-	-	-	1:57	-
A6	-	-	1:41	1:47	-	-	1:52	-	-	1:57	2:04	-
A2	-	-	1:48	1:54	2:02	-	-	2:12	2:16	-	-	-
A8	-	-	1:54	2:00	-	2:07	-	-	-	-	2:17	-
A6	-	-	2:01	2:07	-	-	2:12	-	-	2:17	2:24	-
A2	-	-	2:08	2:14	2:22	-	-	2:32	2:36	-	-	-
A8	-	-	2:14	2:20	-	2:27	-	-	-	-	2:37	-
A6	-	-	2:21	2:27	-	-	2:32	-	-	2:37	2:44	-
A2	-	-	2:26	2:32	2:40	-	-	2:50	2:54	-	-	-
A8	-	-	2:32	2:38	-	2:45	-	-	-	-	2:55	-
A6	-	-	2:38	2:44	-	-	2:49	-	-	2:54	3:01	-
A2	-	-	2:44	2:50	2:58	-	-	3:08	3:12	-	-	-
A8	-	-	2:48	2:54	-	3:01	-	-	-	-	3:11	-
A6	-	-	2:55	3:04	-	-	3:10	-	-	3:17	3:25	-
A2	-	-	2:59	3:08	3:17	-	-	3:28	3:32	-	-	-
A8	-	-	3:04	3:13	-	3:21	-	-	-	-	3:34	-
A6	-	-	3:08	3:17	-	-	3:23	-	-	3:30	3:38	-
A2	-	-	3:09	3:18	3:27	-	-	3:38	3:42	-	-	-
A8	-	-	3:18	3:27	-	3:35	-	-	-	-	3:48	-
A2	-	-	3:19	3:28	3:37	-	-	3:48	3:52	-	-	-
A6	-	-	3:20	3:29	-	-	3:35	-	-	3:42	3:50	-
A8	-	-	3:29	3:38	-	3:46	-	-	-	-	3:59	-
A2	-	-	3:29	3:38	3:47	-	-	3:58	4:02	-	-	-
A6	-	-	3:30	3:39	-	-	3:45	-	-	3:52	4:00	-
A7	-	-	3:39	3:48	-	-	3:54	-	-	4:01	-	4:05
A8	-	-	3:40	3:49	-	3:57	-	-	-	-	4:10	-
A2	-	-	3:43	3:52	4:01	-	-	4:12	4:16	-	-	-
A6	-	-	3:49	3:58	-	-	4:04	-	-	4:11	4:19	-
A8	-	-	3:50	3:59	-	4:07	-	-	-	-	4:20	-

A2,6,7,8,42,46,48

Anacostia-Congress Heights Line

Southbound to Southern Avenue station

Monday thru Friday — Lunes a viernes

Route Number	10th St & Pennsylvania Ave. NW (Archives)	M & 9th Sts. SE (Navy Yard)	Anacostia Metro	Martin Luther King Jr. & Malcolm X Aves. SE	Mississippi Ave. & Atlantic St. SE	South Capitol & Atlantic Sts. SW	Wheeler Rd. & Mississippi Ave. SE	United Medical Center	SOUTHERN AVE Metro	Southern Ave. & Chesapeake St. SE	4501 3rd St. SE (LIVINGSTON)	Southern Ave. & South Capitol St. SE (LIVINGSTON)
PM Service — Servicio vespertino												
A2	-	-	3:57	4:06	4:15	-	-	4:26	4:30	-	-	-
A7	-	-	3:58	4:07	-	-	4:13	-	-	4:20	-	4:24
A8	-	-	4:00	4:09	-	4:17	-	-	-	-	4:30	-
A6	-	-	4:06	4:15	-	-	4:21	-	-	4:28	4:36	-
A2	-	-	4:09	4:18	4:27	-	-	4:38	4:42	-	-	-
A8	-	-	4:10	4:19	-	4:27	-	-	-	-	4:40	-
A7	-	-	4:15	4:24	-	-	4:30	-	-	4:37	-	4:41
A8	-	-	4:20	4:29	-	4:37	-	-	-	-	4:50	-
A2	-	-	4:21	4:30	4:39	-	-	4:50	4:54	-	-	-
A6	-	-	4:24	4:33	-	-	4:39	-	-	4:46	4:54	-
A8	-	-	4:30	4:39	-	4:47	-	-	-	-	5:00	-
A2	-	-	4:31	4:40	4:49	-	-	5:00	5:04	-	-	-
A7	-	-	4:32	4:41	-	-	4:47	-	-	4:54	-	4:58
A2	-	-	4:39	4:48	4:57	-	-	5:08	5:12	-	-	-
A8	-	-	4:40	4:49	-	4:57	-	-	-	-	5:10	-
A6	-	-	4:41	4:50	-	-	4:56	-	-	5:03	5:11	-
A2	-	-	4:47	4:53	5:01	-	-	5:14	5:19	-	-	-
A7	-	-	4:49	4:55	-	-	5:01	-	-	5:06	-	5:11
A8	-	-	4:50	4:56	-	5:05	-	-	-	-	5:16	-
A2	-	-	4:55	5:01	5:09	-	-	5:22	5:27	-	-	-
A6	-	-	4:56	5:02	-	-	5:08	-	-	5:13	5:22	-
A8	-	-	5:00	5:06	-	5:15	-	-	-	-	5:26	-
A2	-	-	5:04	5:10	5:18	-	-	5:31	5:36	-	-	-
A7	-	-	5:05	5:11	-	-	5:17	-	-	5:22	-	5:27
A8	-	-	5:10	5:16	-	5:25	-	-	-	-	5:36	-
A6	-	-	5:13	5:19	-	-	5:25	-	-	5:30	5:39	-
A2	-	-	5:13	5:19	5:27	-	-	5:40	5:45	-	-	-
A8	-	-	5:20	5:26	-	5:35	-	-	-	-	5:46	-
A7	-	-	5:21	5:27	-	-	5:33	-	-	5:38	-	5:43
A2	-	-	5:22	5:28	5:36	-	-	5:49	5:54	-	-	-
A6	-	-	5:28	5:34	-	-	5:40	-	-	5:45	5:54	-
A8	-	-	5:30	5:36	-	5:45	-	-	-	-	5:56	-
A2	-	-	5:32	5:38	5:46	-	-	5:59	6:04	-	-	-
A7	-	-	5:37	5:43	-	-	5:49	-	-	5:54	-	5:59
A8	-	-	5:40	5:46	-	5:55	-	-	-	-	6:06	-
A2	-	-	5:42	5:48	5:56	-	-	6:09	6:14	-	-	-
A6	-	-	5:45	5:51	-	-	5:57	-	-	6:02	6:11	-
A8	-	-	5:50	5:56	-	6:05	-	-	-	-	6:16	-
A7	-	-	5:54	6:00	-	-	6:06	-	-	6:11	-	6:16
A2	-	-	5:54	6:00	6:08	-	-	6:21	6:26	-	-	-
A8	-	-	6:00	6:06	-	6:15	-	-	-	-	6:26	-
A6	-	-	6:03	6:09	-	-	6:15	-	-	6:20	6:29	-
A2	-	-	6:06	6:12	6:20	-	-	6:33	6:38	-	-	-
A8	-	-	6:11	6:17	-	6:26	-	-	-	-	6:37	-
A7	-	-	6:13	6:19	-	-	6:25	-	-	6:30	-	6:35
A2	-	-	6:19	6:25	6:33	-	-	6:46	6:50	-	-	-
A6	-	-	6:23	6:29	-	-	6:34	-	-	6:40	6:46	-
A8	-	-	6:25	6:31	-	6:38	-	-	-	-	6:47	-
A2	-	-	6:31	6:37	6:45	-	-	6:58	7:02	-	-	-
A7	-	-	6:34	6:40	-	-	6:45	-	-	6:51	-	6:55
A8	-	-	6:39	6:45	-	6:52	-	-	-	-	7:01	-
A2	-	-	6:44	6:50	6:58	-	-	7:11	7:15	-	-	-
A6	-	-	6:45	6:51	-	-	6:56	-	-	7:02	7:08	-
A8	-	-	6:52	6:58	-	7:05	-	-	-	-	7:14	-
A6	-	-	6:55	7:01	-	-	7:06	-	-	7:12	7:18	-
A2	-	-	6:57	7:03	7:11	-	-	7:24	7:28	-	-	-
A8	-	-	7:07	7:12	-	7:18	-	-	-	-	7:28	-
A6	-	-	7:11	7:16	-	-	7:21	-	-	7:26	7:34	-

A2,6,7,8,42,46,48

Anacostia-Congress Heights Line

Southbound to Southern Avenue station

Monday thru Friday — Lunes a viernes

Route Number	10th St & Pennsylvania Ave. NW (Archives)	M & 9th Sts. SE (Navy Yard)	Anacostia Metro	Martin Luther King Jr. & Malcolm X Aves. SE	Mississippi Ave. & Atlantic St. SE	South Capitol & Atlantic Sts. SW	Wheeler Rd. & Mississippi Ave. SE	United Medical Center	SOUTHERN AVE Metro	Southern Ave. & Chesapeake St. SE	4501 3rd St. SE (LIVINGSTON)	Southern Ave. & South Capitol St. SE (LIVINGSTON)
PM Service — Servicio vespertino												
A2	-	-	7:16	7:21	7:29	-	-	7:40	7:45	-	-	-
A8	-	-	7:21	7:26	-	7:32	-	-	-	-	7:42	-
A6	-	-	7:27	7:32	-	-	7:37	-	-	7:42	7:50	-
A2	-	-	7:33	7:38	7:46	-	-	7:57	8:02	-	-	-
A8	-	-	7:36	7:41	-	7:47	-	-	-	-	7:57	-
A6	-	-	7:41	7:46	-	-	7:51	-	-	7:56	8:04	-
A2	-	-	7:46	7:51	7:59	-	-	8:10	8:15	-	-	-
A8	-	-	7:51	7:56	-	8:02	-	-	-	-	8:12	-
A6	-	-	8:00	8:05	-	-	8:10	-	-	8:15	8:23	-
A2	-	-	8:09	8:14	8:22	-	-	8:33	8:38	-	-	-
A8	-	-	8:21	8:26	-	8:32	-	-	-	-	8:42	-
A6	-	-	8:27	8:32	-	-	8:37	-	-	8:42	8:50	-
A2	-	-	8:37	8:42	8:50	-	-	✱	9:03	-	-	-
A8	-	-	8:47	8:52	-	8:58	-	-	-	-	9:08	-
A6	-	-	8:57	9:02	-	-	9:07	-	-	9:12	9:20	-
A2	-	-	9:09	9:14	9:22	-	-	✱	9:35	-	-	-
A8	-	-	9:14	9:19	-	9:25	-	-	-	-	9:35	-
A6	-	-	9:24	9:29	-	-	9:34	-	-	9:39	9:47	-
A2	-	-	9:37	9:42	9:50	-	-	✱	10:03	-	-	-
A8	-	-	9:44	9:49	-	9:55	-	-	-	-	10:05	-
A6	-	-	9:53	9:58	-	-	10:03	-	-	10:08	10:16	-
A2	-	-	10:03	10:08	10:14	-	-	✱	10:25	-	-	-
A8	-	-	10:14	10:19	-	10:26	-	-	-	-	10:35	-
A6	-	-	10:23	10:28	-	-	10:33	-	-	10:39	10:46	-
A2	-	-	10:33	10:38	10:44	-	-	✱	10:55	-	-	-
A8	-	-	10:49	10:54	-	11:01	-	-	-	-	11:10	-
A6	-	-	10:55	11:00	-	-	11:05	-	-	11:11	11:18	-
A2	-	-	11:03	11:08	11:14	-	-	✱	11:25	-	-	-
A8	-	-	11:13	11:18	-	11:25	-	-	-	-	11:34	-
A6	-	-	11:29	11:34	-	-	11:39	-	-	11:45	11:52	-
A2	-	-	11:34	11:39	11:45	-	-	✱	11:56	-	-	-
A8	-	-	11:49	11:54	-	12:01	-	-	-	-	12:10	-
A6	-	-	11:54	11:59	-	-	12:04	-	-	12:10	12:17	-
After Midnight Service — Servicio después de la medianoche												
A2	-	-	12:04	12:09	12:15	-	-	✱	12:22	-	-	-
A8	-	-	12:24	12:29	-	12:34	-	-	-	-	12:42	-
A6	-	-	12:33	12:38	-	-	12:41	-	-	12:45	12:53	-
A42	12:33	12:46	12:50	12:55	1:01	-	-	✱	1:08	-	-	-
A48	12:45	12:58	1:02	1:07	-	1:12	-	-	-	-	1:20	-
A48	1:10	1:23	1:27	1:32	-	1:37	-	-	-	-	1:45	-
A48	1:35	1:48	1:52	1:57	-	2:02	-	-	-	-	2:10	-
A48	2:01	2:14	2:18	2:23	-	2:28	-	-	-	-	2:36	-
A48	2:31	2:44	2:48	2:53	-	2:58	-	-	-	-	3:06	-
A48	3:17	3:30	3:34	3:39	-	3:44	-	-	-	-	3:52	-

■ — *Trip operates only on days when public school is open.*
El recorrido se realiza solamente cuando están abiertas las escuelas públicas.

✱ — *Trip does not operate thru United Medical Center roadway. Board on Southern Avenue.*

A2,6,7,8,42,46,48

Anacostia-Congress Heights Line

Northbound to Anacostia station

Monday thru Friday — Lunes a viernes

Route Number	Southern Ave. & South Capitol St. SE	4501 3rd St. SE (Living-ston)	Southern Ave. & Chesapeake St. SE	South-ern Ave Metro	United Medical Center	Wheeler Rd. & Miss-issippi Ave. SE	South Capitol & Atlantic Sts. SE	Miss-issippi Ave. & Atlantic St. SE	Martin Luther King Jr. & Malcolm X Aves. SE	ANACOS-TIA Metro	M & 8th Sts. SE (Navy Yard)	10th St & Pennsyl-vania Ave. NW (AR-CHIVES)
AM Service — Servicio matutino												
A46	4:00	4:05	4:10	-	-	4:15	-	-	4:19	4:23	4:31	4:42
A42	-	-	-	4:14	✱	-	-	4:24	4:30	4:34	4:42	4:53
A48	4:26	4:31	-	-	-	-	4:37	-	4:41	4:45	4:53	5:04
A46	4:32	4:37	4:42	-	-	4:47	-	-	4:51	4:55	5:03	5:14
A42	-	-	-	4:42	4:46	-	-	4:54	5:00	5:04	5:12	5:23
A48	-	5:00	-	-	-	-	5:06	-	5:10	5:14	5:22	5:33
A6	4:58	5:03	5:08	-	-	5:13	-	-	5:17	5:21	-	-
A2	-	-	-	5:06	5:10	-	-	5:18	5:24	5:28	-	-
A8	5:14	5:19	-	-	-	-	5:25	-	5:29	5:33	-	-
A7	5:21	-	5:26	-	-	5:31	-	-	5:35	5:39	-	-
A2	-	-	-	5:24	5:28	-	-	5:36	5:42	5:46	-	-
A8	-	5:38	-	-	-	-	5:44	-	5:48	5:52	-	-
A6	5:31	5:36	5:41	-	-	5:46	-	-	5:50	5:54	-	-
A2	-	-	-	5:38	5:42	-	-	5:52	5:58	6:03	-	-
A8	5:46	5:51	-	-	-	-	5:57	-	6:03	6:08	-	-
A6	-	5:48	5:54	-	-	6:00	-	-	6:04	6:09	-	-
A2	-	-	-	5:53	5:57	-	-	6:07	6:13	6:18	-	-
A6	-	6:03	6:09	-	-	6:15	-	-	6:19	6:24	-	-
A8	-	6:08	-	-	-	-	6:14	-	6:20	6:25	-	-
A2	-	-	-	6:06	6:10	-	-	6:20	6:26	6:31	-	-
A6	6:12	6:16	6:22	-	-	6:28	-	-	6:32	6:37	-	-
A8	6:18	6:23	-	-	-	-	6:29	-	6:35	6:40	-	-
A2	-	-	-	6:18	6:22	-	-	6:32	6:38	6:43	-	-
A6	-	6:27	6:33	-	-	6:39	-	-	6:43	6:48	-	-
A2	-	-	-	6:30	6:34	-	-	6:44	6:50	6:55	-	-
A8	-	6:41	-	-	-	-	6:47	-	6:53	6:58	-	-
A7	6:40	-	6:45	-	-	6:51	-	-	6:55	7:00	-	-
A2	-	-	-	6:38	6:42	-	-	6:54	7:03	7:09	-	-
A6	-	6:46	6:53	-	-	6:59	-	-	7:05	7:11	-	-
A8	-	6:53	-	-	-	-	7:02	-	7:08	7:14	-	-
A2	-	-	-	6:48	6:52	-	-	7:04	7:13	7:19	-	-
A7	6:59	-	7:03	-	-	7:09	-	-	7:15	7:21	-	-
A6	-	7:02	7:09	-	-	7:15	-	-	7:21	7:27	-	-
A8	-	7:06	-	-	-	-	7:15	-	7:21	7:27	-	-
A2	-	-	-	6:58	7:02	-	-	7:14	7:23	7:29	-	-
A7	7:12	-	7:16	-	-	7:22	-	-	7:28	7:34	-	-
A2	-	-	-	7:08	7:12	-	-	7:24	7:33	7:39	-	-
A6	-	7:14	7:21	-	-	7:27	-	-	7:33	7:39	-	-
A8	-	7:20	-	-	-	-	7:29	-	7:35	7:41	-	-
A7	7:24	-	7:28	-	-	7:34	-	-	7:40	7:46	-	-
A2	-	-	-	7:18	7:22	-	-	7:34	7:43	7:49	-	-
A6	-	7:26	7:33	-	-	7:39	-	-	7:45	7:51	-	-
A8	-	7:33	-	-	-	-	7:42	-	7:48	7:54	-	-
A7	7:36	-	7:40	-	-	7:46	-	-	7:52	7:58	-	-
A2	-	-	-	7:28	7:32	-	-	7:44	7:53	7:59	-	-
A6	-	7:38	7:45	-	-	7:51	-	-	7:57	8:03	-	-
A8	-	7:46	-	-	-	-	7:55	-	8:01	8:07	-	-
A2	-	-	-	7:38	7:42	-	-	7:54	8:03	8:09	-	-
A7	7:48	-	7:52	-	-	7:58	-	-	8:04	8:10	-	-
A6	-	7:51	7:58	-	-	8:04	-	-	8:10	8:16	-	-
A2	-	-	-	7:48	7:52	-	-	8:04	8:13	8:19	-	-
A8	-	7:59	-	-	-	-	8:08	-	8:14	8:20	-	-
A7	7:59	-	8:03	-	-	8:09	-	-	8:15	8:21	-	-
A6	7:58	8:02	8:09	-	-	8:15	-	-	8:21	8:27	-	-
A2	-	-	-	7:58	8:02	-	-	8:14	8:23	8:29	-	-
A8	-	8:11	-	-	-	-	8:20	-	8:26	8:32	-	-
A6	-	8:10	8:17	-	-	8:23	-	-	8:29	8:35	-	-
A2	-	-	-	8:10	8:14	-	-	8:26	8:35	8:41	-	-

■ — *Trip operates only on days when public school is open.*
El recorrido se realiza solamente cuando están abiertas las escuelas públicas.

✱ — *Trip does not operate thru United Medical Center roadway. Board on Southern Avenue.*

A2,6,7,8,42,46,48

Anacostia-Congress Heights Line

Northbound to Anacostia station

Monday thru Friday — Lunes a viernes

Route Number	Southern Ave. & South Capitol St. SE	4501 3rd St. SE (Living-ston)	Southern Ave. & Chesapeake St. SE	South-ern Ave	United Medical Center	Wheeler Rd. & Miss-issippi Ave. SE	South Capitol & Atlantic Sts. SE	Miss-issippi Ave. & Atlantic St. SE	Martin Luther King Jr. & Malcolm X Aves. SE	ANACOS-TIA	M & 8th Sts. SE (Navy Yard)	10th St & Pennsyl-vania Ave. NW (AR-CHIVES)
AM Service — Servicio matutino												
A8	-	8:20	-	-	-	-	8:29	-	8:35	8:41	-	-
A6	-	8:19	8:26	-	-	8:32	-	-	8:38	8:44	-	-
A8	-	8:30	-	-	-	-	8:39	-	8:45	8:51	-	-
A2	-	-	-	8:22	8:26	-	-	8:38	8:47	8:53	-	-
A6	-	8:29	8:36	-	-	8:42	-	-	8:48	8:54	-	-
A8	-	8:41	-	-	-	-	8:50	-	8:56	9:02	-	-
A2	-	-	-	8:35	8:39	-	-	8:51	9:00	9:06	-	-
A6	-	8:41	8:48	-	-	8:54	-	-	9:00	9:06	-	-
A8	-	8:53	-	-	-	-	9:02	-	9:08	9:14	-	-
A2	-	-	-	8:49	8:53	-	-	9:05	9:14	9:20	-	-
A6	-	8:55	9:02	-	-	9:08	-	-	9:14	9:20	-	-
A8	-	9:08	-	-	-	-	9:17	-	9:23	9:29	-	-
A2	-	-	-	9:04	9:08	-	-	9:20	9:29	9:35	-	-
A6	-	9:11	9:18	-	-	9:24	-	-	9:30	9:36	-	-
A8	-	9:19	-	-	-	-	9:28	-	9:34	9:40	-	-
A2	-	-	-	9:21	9:24	-	-	9:36	9:43	9:49	-	-
A6	-	9:26	9:33	-	-	9:39	-	-	9:44	9:50	-	-
A8	-	9:38	-	-	-	-	9:45	-	9:50	9:56	-	-
A2	-	-	-	9:38	9:41	-	-	9:53	10:00	10:06	-	-
A6	-	9:45	9:52	-	-	9:58	-	-	10:03	10:09	-	-
A8	-	9:58	-	-	-	-	10:05	-	10:10	10:16	-	-
A2	-	-	-	9:58	10:01	-	-	10:13	10:20	10:26	-	-
A6	-	10:05	10:12	-	-	10:18	-	-	10:23	10:29	-	-
A8	-	10:18	-	-	-	-	10:25	-	10:30	10:36	-	-
A2	-	-	-	10:18	10:21	-	-	10:33	10:40	10:46	-	-
A6	-	10:25	10:32	-	-	10:38	-	-	10:43	10:49	-	-
A8	-	10:38	-	-	-	-	10:45	-	10:50	10:56	-	-
A2	-	-	-	10:38	10:41	-	-	10:53	11:00	11:06	-	-
A6	-	10:45	10:52	-	-	10:58	-	-	11:03	11:09	-	-
A8	-	10:58	-	-	-	-	11:05	-	11:10	11:16	-	-
A2	-	-	-	10:58	11:01	-	-	11:13	11:20	11:26	-	-
A6	-	11:05	11:12	-	-	11:18	-	-	11:23	11:29	-	-
A8	-	11:18	-	-	-	-	11:25	-	11:30	11:36	-	-
A2	-	-	-	11:18	11:21	-	-	11:33	11:40	11:46	-	-
A6	-	11:25	11:32	-	-	11:38	-	-	11:43	11:49	-	-
A8	-	11:38	-	-	-	-	11:45	-	11:50	11:56	-	-
A2	-	-	-	11:38	11:41	-	-	11:53	12:00	12:06	-	-
A6	-	11:45	11:52	-	-	11:58	-	-	12:03	12:09	-	-
A8	-	11:58	-	-	-	-	12:05	-	12:10	12:16	-	-
A2	-	-	-	11:58	12:01	-	-	12:13	12:20	12:26	-	-
PM Service — Servicio vespertino												
A6	-	12:05	12:12	-	-	12:18	-	-	12:23	12:29	-	-
A8	-	12:18	-	-	-	-	12:25	-	12:30	12:36	-	-
A2	-	-	-	12:18	12:21	-	-	12:33	12:40	12:46	-	-
A6	-	12:25	12:32	-	-	12:38	-	-	12:43	12:49	-	-
A8	-	12:38	-	-	-	-	12:45	-	12:50	12:56	-	-
A2	-	-	-	12:38	12:41	-	-	12:53	1:00	1:06	-	-
A6	-	12:45	12:52	-	-	12:58	-	-	1:03	1:09	-	-
A8	-	12:58	-	-	-	-	1:05	-	1:10	1:16	-	-
A2	-	-	-	12:58	1:01	-	-	1:13	1:20	1:26	-	-
A6	-	1:05	1:12	-	-	1:18	-	-	1:23	1:29	-	-
A8	-	1:18	-	-	-	-	1:25	-	1:30	1:36	-	-
A2	-	-	-	1:18	1:21	-	-	1:33	1:40	1:46	-	-
A6	-	1:25	1:32	-	-	1:38	-	-	1:43	1:49	-	-
A8	-	1:38	-	-	-	-	1:45	-	1:50	1:56	-	-
A2	-	-	-	1:38	1:41	-	-	1:53	2:00	2:06	-	-
A6	-	1:45	1:52	-	-	1:58	-	-	2:03	2:09	-	-
A8	-	1:58	-	-	-	-	2:05	-	2:10	2:16	-	-
A2	-	-	-	1:58	2:01	-	-	2:13	2:20	2:26	-	-

A2,6,7,8,42,46,48

Anacostia-Congress Heights Line

Northbound to Anacostia station

Monday thru Friday — Lunes a viernes

Route Number	Southern Ave. & South Capitol St. SE	4501 3rd St. SE (Living-ston)	Southern Ave. & Chesapeake St. SE	South-ern Ave Metro	United Medical Center	Wheeler Rd. & Miss-issippi Ave. SE	South Capitol & Atlantic Sts. SE	Miss-issippi Ave. & Atlantic St. SE	Martin Luther King Jr. & Malcolm X Aves. SE	ANACOS-TIA Metro	M & 8th Sts. SE (Navy Yard)	10th St & Pennsyl-vania Ave. NW (AR-CHIVES)
PM Service — Servicio vespertino												
A6	-	2:05	2:12	-	-	2:18	-	-	2:23	2:29	-	-
A8	-	2:18	-	-	-	-	2:25	-	2:30	2:36	-	-
A2	-	-	-	2:18	2:21	-	-	2:33	2:40	2:46	-	-
A6	-	2:25	2:32	-	-	2:38	-	-	2:43	2:49	-	-
A8	-	2:38	-	-	-	-	2:45	-	2:50	2:56	-	-
A2	-	-	-	2:38	2:41	-	-	2:53	3:00	3:06	-	-
A6	-	2:45	2:52	-	-	2:58	-	-	3:03	3:09	-	-
A8	-	2:56	-	-	-	-	3:03	-	3:08	3:14	-	-
A6	-	3:02	3:09	-	-	3:15	-	-	3:21	3:28	-	-
A2	-	-	-	2:58	3:01	-	-	3:14	3:22	3:29	-	-
A8	-	3:12	-	-	-	-	3:20	-	3:27	3:34	-	-
A2/	-	-	-	-	-	-	-	■ 3:25	3:33	3:40	-	-
A2	-	-	-	3:17	3:20	-	-	3:33	3:41	3:48	-	-
A6	-	3:26	3:33	-	-	3:39	-	-	3:45	3:52	-	-
A8	-	3:35	-	-	-	-	3:43	-	3:50	3:57	-	-
A6	-	3:39	3:46	-	-	3:52	-	-	3:58	4:05	-	-
A2	-	-	-	3:35	3:38	-	-	3:51	3:59	4:06	-	-
A8	-	3:49	-	-	-	-	3:57	-	4:04	4:11	-	-
A6	-	3:51	3:58	-	-	4:04	-	-	4:10	4:17	-	-
A8	-	4:00	-	-	-	-	4:08	-	4:15	4:22	-	-
A2	-	-	-	3:52	3:55	-	-	4:08	4:16	4:23	-	-
A6	-	4:01	4:08	-	-	4:14	-	-	4:20	4:27	-	-
A8	-	4:11	-	-	-	-	4:19	-	4:26	4:33	-	-
A2	-	-	-	4:07	4:10	-	-	4:23	4:31	4:38	-	-
A8	-	4:21	-	-	-	-	4:29	-	4:36	4:43	-	-
A6	-	4:20	4:27	-	-	4:33	-	-	4:39	4:46	-	-
A2	-	-	-	4:21	4:24	-	-	4:37	4:45	4:52	-	-
A8	-	4:31	-	-	-	-	4:39	-	4:46	4:53	-	-
A8	-	4:41	-	-	-	-	4:48	-	4:54	5:00	-	-
A6	-	4:37	4:43	-	-	4:49	-	-	4:55	5:01	-	-
A2	-	-	-	4:35	4:38	-	-	4:52	4:59	5:05	-	-
A8	-	4:51	-	-	-	-	4:58	-	5:04	5:10	-	-
A6	-	4:55	5:01	-	-	5:07	-	-	5:13	5:19	-	-
A2	-	-	-	4:49	4:52	-	-	5:06	5:13	5:19	-	-
A8	-	5:01	-	-	-	-	5:08	-	5:14	5:20	-	-
A8	-	5:11	-	-	-	-	5:18	-	5:24	5:30	-	-
A6	-	5:12	5:18	-	-	5:24	-	-	5:30	5:36	-	-
A2	-	-	-	5:07	5:10	-	-	5:24	5:31	5:37	-	-
A8	-	5:27	-	-	-	-	5:34	-	5:40	5:46	-	-
A6	-	5:23	5:29	-	-	5:35	-	-	5:41	5:47	-	-
A2	-	-	-	5:25	5:28	-	-	5:42	5:49	5:55	-	-
A8	-	5:37	-	-	-	-	5:44	-	5:50	5:56	-	-
A6	-	5:40	5:46	-	-	5:52	-	-	5:58	6:04	-	-
A8	-	5:47	-	-	-	-	5:54	-	6:00	6:06	-	-
A2	-	-	-	5:44	5:47	-	-	6:01	6:08	6:14	-	-
A6	-	5:55	6:01	-	-	6:07	-	-	6:13	6:19	-	-
A8	-	6:07	-	-	-	-	6:14	-	6:20	6:26	-	-
A2	-	-	-	6:02	6:05	-	-	6:19	6:26	6:32	-	-
A6	-	6:12	6:18	-	-	6:24	-	-	6:30	6:36	-	-
A8	-	6:27	-	-	-	-	6:34	-	6:40	6:46	-	-
A2	-	-	-	6:22	6:25	-	-	6:39	6:46	6:52	-	-
A6	-	6:30	6:36	-	-	6:42	-	-	6:48	6:54	-	-
A8	-	6:38	-	-	-	-	6:45	-	6:51	6:57	-	-
A2	-	-	-	6:42	6:46	-	-	6:57	7:04	7:09	-	-
A6	-	6:47	6:55	-	-	7:01	-	-	7:06	7:11	-	-
A8	-	7:02	-	-	-	-	7:07	-	7:12	7:17	-	-
A2	-	-	-	7:01	7:05	-	-	7:16	7:23	7:28	-	-
A8	-	7:15	-	-	-	-	7:20	-	7:25	7:30	-	-

■ — *Trip operates only on days when public school is open.*
El recorrido se realiza solamente cuando están abiertas las escuelas públicas.

✱ — *Trip does not operate thru United Medical Center roadway. Board on Southern Avenue.*

A2,6,7,8,42,46,48

Anacostia-Congress Heights Line

Northbound to Anacostia station

Monday thru Friday — Lunes a viernes

Route Number	Southern Ave. & South Capitol St. SE	4501 3rd St. SE (Living-ston)	Southern Ave. & Chesapeake St. SE	South-ern Ave Metro	United Medical Center	Wheeler Rd. & Miss-issippi Ave. SE	South Capitol & Atlantic Sts. SE	Miss-issippi Ave. & Atlantic St. SE	Martin Luther King Jr. & Malcolm X Aves. SE	ANACOS-TIA Metro	M & 8th Sts. SE (Navy Yard)	10th St & Pennsyl-vania Ave. NW (AR-CHIVES)
PM Service — Servicio vespertino												
A6	-	7:09	7:17	-	-	7:23	-	-	7:28	7:33	-	-
A6	-	7:19	7:27	-	-	7:33	-	-	7:38	7:43	-	-
A2	-	-	-	7:21	7:25	-	-	7:36	7:43	7:48	-	-
A8	-	7:43	-	-	-	-	7:48	-	7:53	7:58	-	-
A6	-	7:51	7:59	-	-	8:05	-	-	8:10	8:15	-	-
A2	-	-	-	7:49	7:53	-	-	8:04	8:11	8:16	-	-
A8	-	8:13	-	-	-	-	8:18	-	8:23	8:28	-	-
A2	-	-	-	8:13	8:17	-	-	8:28	8:35	8:40	-	-
A6	-	8:24	8:32	-	-	8:38	-	-	8:43	8:48	-	-
A8	-	8:43	-	-	-	-	8:48	-	8:53	8:58	-	-
A2	-	-	-	8:42	8:46	-	-	8:57	9:04	9:09	-	-
A6	-	8:51	8:59	-	-	9:05	-	-	9:10	9:15	-	-
A8	-	9:09	-	-	-	-	9:14	-	9:19	9:24	-	-
A2	-	-	-	9:12	✱	-	-	9:25	9:32	9:37	-	-
A6	-	9:21	9:29	-	-	9:35	-	-	9:40	9:45	-	-
A8	-	9:36	-	-	-	-	9:41	-	9:46	9:51	-	-
A2	-	-	-	9:42	✱	-	-	9:55	10:02	10:07	-	-
A6	-	9:48	9:56	-	-	10:02	-	-	10:07	10:12	-	-
A8	-	10:06	-	-	-	-	10:11	-	10:16	10:21	-	-
A2	-	-	-	10:12	✱	-	-	10:25	10:32	10:37	-	-
A6	-	10:17	10:25	-	-	10:31	-	-	10:36	10:41	-	-
A8	-	10:36	-	-	-	-	10:39	-	10:43	10:47	-	-
A2	-	-	-	10:35	✱	-	-	10:47	10:53	10:58	-	-
A6	-	10:47	10:52	-	-	10:56	-	-	11:01	11:05	-	-
A8	-	11:11	-	-	-	-	11:14	-	11:18	11:22	-	-
A2	-	-	-	11:05	✱	-	-	11:17	11:23	11:28	-	-
A6	-	11:19	11:24	-	-	11:28	-	-	11:33	11:37	-	-
A8	-	11:35	-	-	-	-	11:38	-	11:42	11:46	-	-
A2	-	-	-	11:35	✱	-	-	11:47	11:53	11:58	-	-
A46	-	11:53	11:58	-	-	12:02	-	-	12:06	12:10	12:17	12:28
After Midnight Service — Servicio después de la medianoche												
A48	-	12:11	-	-	-	-	12:14	-	12:18	12:22	12:29	12:40
A2	-	-	-	12:06	✱	-	-	12:19	12:23	12:27	-	-
A46	-	12:18	12:23	-	-	12:27	-	-	12:31	12:35	12:42	12:53
A2	-	-	-	12:32	✱	-	-	12:45	12:49	12:53	-	-
A46	-	12:54	12:59	-	-	1:03	-	-	1:07	1:11	1:18	1:29
A46	-	1:21	1:26	-	-	1:30	-	-	1:34	1:38	1:45	1:56
A46	-	1:46	1:51	-	-	1:55	-	-	1:59	2:03	2:10	2:21
A6	-	2:11	2:16	-	-	2:20	-	-	2:24	2:28	-	-
A46	-	2:37	2:42	-	-	2:46	-	-	2:50	2:54	3:01	3:12

■ — *Trip operates only on days when public school is open.*
El recorrido se realiza solamente cuando están abiertas las escuelas públicas.

✱ — *Trip does not operate thru United Medical Center roadway. Board on Southern Avenue.*

A2,6,7,8,42,46,48

Anacostia-Congress Heights Line

Southbound to Southern Ave station and Livingston

Saturday — En sábados

Route Number	10th St. & Pennsylvania Ave. NW (Archives)	M & 9th Sts. SE (Navy Yard)	Anacostia	Martin Luther King Jr. & Malcolm X Aves. SE	Mississippi Ave. & Atlantic St. SE	South Capitol & Atlantic Sts. SW	Wheeler Rd. & Mississippi Ave. SE	United Medical Center	SOUTHERN AVE	Southern Ave. & Chesapeake St. SE	4501 3rd St. SE (LIVINGSTON)
AM Service — Servicio matutino											
A46	4:15	4:28	4:33	4:37	-	-	4:40	-	-	4:44	4:50
A42	4:37	4:50	4:55	4:59	5:05	-	-	5:13	5:17	-	-
A8	-	-	5:03	5:07	-	5:12	-	-	-	-	5:19
A46	4:58	5:11	5:16	5:20	-	-	5:23	-	-	5:27	5:33
A2	-	-	5:20	5:24	5:30	-	-	5:38	5:42	-	-
A48	5:13	5:26	5:31	5:35	-	5:40	-	-	-	-	5:47
A46	5:26	5:39	5:44	5:48	-	-	5:51	-	-	5:55	6:01
A42	5:30	5:43	5:48	5:52	5:58	-	-	6:06	6:10	-	-
A48	5:43	5:56	6:01	6:05	-	6:10	-	-	-	-	6:17
A42	5:55	6:08	6:13	6:17	6:23	-	-	6:31	6:35	-	-
A6	-	-	6:14	6:18	-	-	6:21	-	-	6:25	6:31
A48	6:07	6:20	6:25	6:29	-	6:34	-	-	-	-	6:41
A46	6:14	6:27	6:32	6:36	-	-	6:39	-	-	6:43	6:49
A42	6:20	6:33	6:38	6:42	6:48	-	-	6:56	7:00	-	-
A48	6:29	6:42	6:47	6:51	-	6:56	-	-	-	-	7:03
A46	6:40	6:53	6:58	7:02	-	-	7:05	-	-	7:09	7:15
A42	6:51	7:04	7:09	7:13	7:19	-	-	7:27	7:31	-	-
A48	6:59	7:12	7:17	7:21	-	7:26	-	-	-	-	7:33
A46	7:06	7:19	7:24	7:30	-	-	7:35	-	-	7:40	7:46
A42	7:16	7:29	7:34	7:40	7:47	-	-	7:57	8:01	-	-
A48	7:24	7:37	7:42	7:48	-	7:54	-	-	-	-	8:03
A46	7:34	7:47	7:52	7:58	-	-	8:03	-	-	8:08	8:14
A42	7:42	7:55	8:00	8:06	8:13	-	-	8:23	8:27	-	-
A48	7:48	8:01	8:06	8:12	-	8:18	-	-	-	-	8:27
A6	-	-	8:16	8:22	-	-	8:27	-	-	8:32	8:38
A2	-	-	8:24	8:30	8:37	-	-	8:47	8:51	-	-
A8	-	-	8:30	8:36	-	8:42	-	-	-	-	8:51
A6	-	-	8:40	8:46	-	-	8:51	-	-	8:56	9:02
A2	-	-	8:48	8:54	9:01	-	-	9:11	9:15	-	-
A8	-	-	8:54	9:00	-	9:06	-	-	-	-	9:15
A6	-	-	9:04	9:10	-	-	9:15	-	-	9:20	9:26
A2	-	-	9:12	9:18	9:25	-	-	9:35	9:39	-	-
A8	-	-	9:18	9:24	-	9:30	-	-	-	-	9:39
A6	-	-	9:28	9:34	-	-	9:39	-	-	9:44	9:50
A2	-	-	9:36	9:42	9:49	-	-	9:59	10:03	-	-
A8	-	-	9:42	9:48	-	9:54	-	-	-	-	10:03
A6	-	-	9:52	9:58	-	-	10:03	-	-	10:08	10:14
A2	-	-	10:00	10:06	10:13	-	-	10:23	10:27	-	-
A8	-	-	10:06	10:12	-	10:18	-	-	-	-	10:27
A6	-	-	10:16	10:22	-	-	10:27	-	-	10:32	10:38
A2	-	-	10:24	10:30	10:37	-	-	10:47	10:51	-	-
A8	-	-	10:30	10:36	-	10:42	-	-	-	-	10:51
A6	-	-	10:40	10:46	-	-	10:51	-	-	10:56	11:02
A2	-	-	10:48	10:54	11:01	-	-	11:11	11:15	-	-
A8	-	-	10:54	11:00	-	11:06	-	-	-	-	11:15
A6	-	-	11:04	11:10	-	-	11:15	-	-	11:20	11:26
A2	-	-	11:12	11:18	11:25	-	-	11:35	11:39	-	-
A8	-	-	11:18	11:24	-	11:30	-	-	-	-	11:39
A6	-	-	11:27	11:33	-	-	11:39	-	-	11:44	11:51
A2	-	-	11:35	11:41	11:49	-	-	12:00	12:04	-	-
A8	-	-	11:42	11:48	-	11:54	-	-	-	-	12:04
A6	-	-	11:51	11:57	-	-	12:03	-	-	12:08	12:15
A2	-	-	11:59	12:05	12:13	-	-	12:24	12:28	-	-
PM Service — Servicio vespertino											
A8	-	-	12:06	12:12	-	12:18	-	-	-	-	12:28
A6	-	-	12:15	12:21	-	-	12:27	-	-	12:32	12:39
A2	-	-	12:23	12:29	12:37	-	-	12:48	12:52	-	-
A8	-	-	12:30	12:36	-	12:42	-	-	-	-	12:52

A2,6,7,8,42,46,48

Anacostia-Congress Heights Line

Southbound to Southern Ave station and Livingston

Saturday — En sábados

Route Number	10th St. & Pennsylvania Ave. NW (Archives)	M & 9th Sts. SE (Navy Yard)	Anacostia Metro	Martin Luther King Jr. & Malcolm X Aves. SE	Mississippi Ave. & Atlantic St. SE	South Capitol & Atlantic Sts. SW	Wheeler Rd. & Mississippi Ave. SE	United Medical Center	SOUTHERN AVE Metro	Southern Ave. & Chesapeake St. SE	4501 3rd St. SE (LIVINGSTON)
PM Service — Servicio vespertino											
A6	-	-	12:39	12:45	-	-	12:51	-	-	12:56	1:03
A2	-	-	12:47	12:53	1:01	-	-	1:12	1:16	-	-
A8	-	-	12:54	1:00	-	1:06	-	-	-	-	1:16
A6	-	-	1:03	1:09	-	-	1:15	-	-	1:20	1:27
A2	-	-	1:11	1:17	1:25	-	-	1:36	1:40	-	-
A8	-	-	1:18	1:24	-	1:30	-	-	-	-	1:40
A6	-	-	1:27	1:33	-	-	1:39	-	-	1:44	1:51
A2	-	-	1:35	1:41	1:49	-	-	2:00	2:04	-	-
A8	-	-	1:42	1:48	-	1:54	-	-	-	-	2:04
A6	-	-	1:51	1:57	-	-	2:03	-	-	2:08	2:15
A2	-	-	1:59	2:05	2:13	-	-	2:24	2:28	-	-
A8	-	-	2:06	2:12	-	2:18	-	-	-	-	2:28
A6	-	-	2:15	2:21	-	-	2:27	-	-	2:32	2:39
A2	-	-	2:23	2:29	2:37	-	-	2:48	2:52	-	-
A8	-	-	2:30	2:36	-	2:42	-	-	-	-	2:52
A6	-	-	2:39	2:45	-	-	2:51	-	-	2:56	3:03
A2	-	-	2:47	2:53	3:01	-	-	3:12	3:16	-	-
A8	-	-	2:54	3:00	-	3:06	-	-	-	-	3:16
A6	-	-	3:03	3:09	-	-	3:15	-	-	3:20	3:27
A2	-	-	3:11	3:17	3:25	-	-	3:36	3:40	-	-
A8	-	-	3:18	3:24	-	3:30	-	-	-	-	3:40
A6	-	-	3:27	3:33	-	-	3:39	-	-	3:44	3:51
A2	-	-	3:35	3:41	3:49	-	-	4:00	4:04	-	-
A8	-	-	3:42	3:48	-	3:54	-	-	-	-	4:04
A6	-	-	3:51	3:57	-	-	4:03	-	-	4:08	4:15
A2	-	-	3:59	4:05	4:13	-	-	4:24	4:28	-	-
A8	-	-	4:06	4:12	-	4:18	-	-	-	-	4:28
A6	-	-	4:15	4:21	-	-	4:27	-	-	4:32	4:39
A2	-	-	4:23	4:29	4:37	-	-	4:48	4:52	-	-
A8	-	-	4:30	4:36	-	4:42	-	-	-	-	4:52
A6	-	-	4:39	4:45	-	-	4:51	-	-	4:56	5:03
A2	-	-	4:47	4:53	5:01	-	-	5:12	5:16	-	-
A8	-	-	4:54	5:00	-	5:06	-	-	-	-	5:16
A6	-	-	5:03	5:09	-	-	5:15	-	-	5:20	5:27
A2	-	-	5:11	5:17	5:25	-	-	5:36	5:40	-	-
A8	-	-	5:18	5:24	-	5:30	-	-	-	-	5:40
A6	-	-	5:27	5:33	-	-	5:39	-	-	5:44	5:51
A2	-	-	5:35	5:41	5:49	-	-	6:00	6:04	-	-
A8	-	-	5:42	5:48	-	5:54	-	-	-	-	6:04
A6	-	-	5:51	5:57	-	-	6:03	-	-	6:08	6:15
A2	-	-	5:59	6:05	6:13	-	-	6:24	6:28	-	-
A8	-	-	6:06	6:12	-	6:18	-	-	-	-	6:28
A6	-	-	6:15	6:21	-	-	6:27	-	-	6:32	6:39
A2	-	-	6:23	6:29	6:37	-	-	6:48	6:52	-	-
A8	-	-	6:30	6:36	-	6:42	-	-	-	-	6:52
A6	-	-	6:39	6:45	-	-	6:51	-	-	6:56	7:03
A2	-	-	6:47	6:53	7:01	-	-	7:12	7:16	-	-
A8	-	-	6:54	7:00	-	7:06	-	-	-	-	7:16
A6	-	-	7:03	7:09	-	-	7:15	-	-	7:20	7:27
A2	-	-	7:11	7:17	7:25	-	-	7:36	7:40	-	-
A8	-	-	7:18	7:24	-	7:30	-	-	-	-	7:40
A6	-	-	7:27	7:33	-	-	7:39	-	-	7:44	7:51
A2	-	-	7:36	7:42	7:50	-	-	8:00	8:04	-	-
A8	-	-	7:42	7:48	-	7:54	-	-	-	-	8:05
A6	-	-	7:51	7:57	-	-	8:02	-	-	8:08	8:16
A2	-	-	8:00	8:06	8:14	-	-	8:24	8:28	-	-
A8	-	-	8:06	8:12	-	8:18	-	-	-	-	8:29
A6	-	-	8:15	8:21	-	-	8:26	-	-	8:32	8:40

A2,6,7,8,42,46,48

Anacostia-Congress Heights Line

Southbound to Southern Ave station and Livingston

Saturday — En sábados

Route Number	10th St. & Pennsylvania Ave. NW (Archives)	M & 9th Sts. SE (Navy Yard)	Anacostia	Martin Luther King Jr. & Malcolm X Aves. SE	Mississippi Ave. & Atlantic St. SE	South Capitol & Atlantic Sts. SW	Wheeler Rd. & Mississippi Ave. SE	United Medical Center	SOUTHERN AVE	Southern Ave. & Chesapeake St. SE	4501 3rd St. SE (LIVINGSTON)
PM Service — Servicio vespertino											
A2	-	-	8:24	8:30	8:38	-	-	8:48	8:52	-	-
A8	-	-	8:30	8:36	-	8:42	-	-	-	-	8:53
A6	-	-	8:39	8:45	-	-	8:50	-	-	8:56	9:04
A2	-	-	8:48	8:54	9:02	-	-	*	9:13	-	-
A8	-	-	8:54	9:00	-	9:06	-	-	-	-	9:17
A6	-	-	9:03	9:09	-	-	9:14	-	-	9:20	9:28
A2	-	-	9:16	9:22	9:30	-	-	*	9:41	-	-
A8	-	-	9:20	9:26	-	9:32	-	-	-	-	9:43
A6	-	-	9:33	9:39	-	-	9:44	-	-	9:50	9:58
A2	-	-	9:45	9:51	9:59	-	-	*	10:10	-	-
A8	-	-	9:49	9:55	-	10:01	-	-	-	-	10:12
A6	-	-	10:01	10:07	-	-	10:12	-	-	10:18	10:26
A2	-	-	10:15	10:21	10:29	-	-	*	10:40	-	-
A8	-	-	10:18	10:24	-	10:30	-	-	-	-	10:41
A6	-	-	10:31	10:37	-	-	10:41	-	-	10:46	10:53
A2	-	-	10:45	10:51	10:58	-	-	*	11:08	-	-
A8	-	-	10:51	10:57	-	11:02	-	-	-	-	11:11
A6	-	-	11:02	11:08	-	-	11:12	-	-	11:17	11:24
A2	-	-	11:15	11:21	11:28	-	-	*	11:38	-	-
A8	-	-	11:21	11:27	-	11:32	-	-	-	-	11:41
A6	-	-	11:32	11:38	-	-	11:42	-	-	11:47	11:54
A2	-	-	11:49	11:55	12:02	-	-	*	12:12	-	-
A8	-	-	11:55	12:00	-	12:04	-	-	-	-	12:13
After Midnight Service — Servicio después de la medianoche											
A6	-	-	12:09	12:14	-	-	12:16	-	-	12:20	12:27
A2	-	-	12:14	12:19	12:27	-	-	*	12:33	-	-
A8	-	-	12:30	12:35	-	12:39	-	-	-	-	12:48
A42	12:33	12:47	12:53	12:58	1:05	-	-	*	1:11	-	-
A48	12:52	1:06	1:12	1:17	-	1:21	-	-	-	-	1:30
A48	1:12	1:26	1:32	1:37	-	1:41	-	-	-	-	1:50
A48	1:37	1:51	1:57	2:02	-	2:06	-	-	-	-	2:15
A48	2:14	2:28	2:34	2:39	-	2:43	-	-	-	-	2:52
A48	2:58	3:12	3:18	3:23	-	3:27	-	-	-	-	3:36

* — *Trip does not operate thru United Medical Center roadway. Board on Southern Avenue.*

A2,6,7,8,42,46,48

Anacostia-Congress Heights Line

Northbound to Anacostia

Saturday — En sábados

Route Number	Southern Ave. & South Capitol St. SE	4501 3rd St. SE (Living-ston)	Southern Ave. & Chesapeake St. SE	South-ern Ave Metro	United Medical Center	Wheeler Rd. & Miss-issippi Ave. SE	South Capitol & Atlantic Sts. SE	Miss-issippi Ave. & Atlantic St. SE	Martin Luther King Jr. & Malcolm X Aves. SE	ANACOSTIA Metro	M & 8th Sts. SE (Navy Yard)	10th St & Pennsyl-vania Ave. NW (AR-CHIVES)
AM Service — Servicio matutino												
A46	3:52	3:55	4:00	-	-	4:04	-	-	4:08	4:13	4:20	4:32
A48	4:25	4:28	-	-	-	-	4:34	-	4:38	4:43	4:50	5:02
A46	4:35	4:38	4:43	-	-	4:47	-	-	4:51	4:56	5:03	5:15
A48	-	4:51	-	-	-	-	4:57	-	5:01	5:06	5:13	5:25
A42	-	-	-	4:53	4:57	-	-	5:06	5:12	5:17	5:24	5:36
A46	5:05	5:08	5:13	-	-	5:17	-	-	5:21	5:26	5:33	5:45
A48	-	5:20	-	-	-	-	5:26	-	5:30	5:35	5:42	5:54
A42	-	-	-	5:22	5:26	-	-	5:35	5:41	5:46	5:53	6:05
A46	-	5:34	5:39	-	-	5:43	-	-	5:47	5:52	5:59	6:11
A48	-	5:48	-	-	-	-	5:54	-	5:58	6:03	6:10	6:22
A42	-	-	-	5:49	5:53	-	-	6:02	6:08	6:13	6:20	6:32
A46	-	6:02	6:07	-	-	6:11	-	-	6:15	6:20	6:27	6:39
A48	-	6:18	-	-	-	-	6:24	-	6:28	6:33	6:40	6:52
A42	-	-	-	6:16	6:20	-	-	6:29	6:35	6:40	6:47	6:59
A46	-	6:32	6:37	-	-	6:41	-	-	6:45	6:50	6:57	7:09
A48	-	6:42	-	-	-	-	6:48	-	6:52	6:57	7:04	7:16
A42	-	-	-	6:40	6:44	-	-	6:53	6:59	7:04	7:11	7:23
A46	-	6:50	6:57	-	-	7:02	-	-	7:08	7:14	7:23	7:36
A48	-	7:04	-	-	-	-	7:09	-	7:14	7:20	7:29	7:42
A42	-	-	-	7:06	7:10	-	-	7:21	7:28	7:34	7:43	7:56
A6	-	7:16	7:24	-	-	7:29	-	-	7:34	7:40	-	-
A8	-	7:34	-	-	-	-	7:40	-	7:45	7:51	-	-
A2	-	-	-	7:36	7:40	-	-	7:51	7:58	8:04	-	-
A6	-	7:47	7:55	-	-	8:00	-	-	8:05	8:11	-	-
A8	-	8:04	-	-	-	-	8:10	-	8:15	8:21	-	-
A2	-	-	-	8:06	8:10	-	-	8:21	8:28	8:34	-	-
A6	-	8:15	8:23	-	-	8:28	-	-	8:33	8:39	-	-
A8	-	8:28	-	-	-	-	8:34	-	8:39	8:45	-	-
A2	-	-	-	8:31	8:35	-	-	8:46	8:53	8:59	-	-
A6	-	8:39	8:47	-	-	8:52	-	-	8:57	9:03	-	-
A8	-	8:52	-	-	-	-	8:58	-	9:03	9:09	-	-
A2	-	-	-	8:55	8:59	-	-	9:10	9:17	9:23	-	-
A6	-	9:03	9:11	-	-	9:16	-	-	9:21	9:27	-	-
A8	-	9:16	-	-	-	-	9:22	-	9:27	9:33	-	-
A2	-	-	-	9:19	9:23	-	-	9:34	9:41	9:47	-	-
A6	-	9:27	9:35	-	-	9:40	-	-	9:45	9:51	-	-
A8	-	9:40	-	-	-	-	9:46	-	9:51	9:57	-	-
A2	-	-	-	9:43	9:47	-	-	9:58	10:05	10:11	-	-
A6	-	9:51	9:59	-	-	10:04	-	-	10:09	10:15	-	-
A8	-	10:04	-	-	-	-	10:10	-	10:15	10:21	-	-
A2	-	-	-	10:07	10:11	-	-	10:22	10:29	10:35	-	-
A6	-	10:15	10:23	-	-	10:28	-	-	10:33	10:39	-	-
A8	-	10:28	-	-	-	-	10:34	-	10:39	10:45	-	-
A2	-	-	-	10:31	10:35	-	-	10:46	10:53	10:59	-	-
A6	-	10:39	10:47	-	-	10:52	-	-	10:57	11:03	-	-
A8	-	10:52	-	-	-	-	10:58	-	11:03	11:09	-	-
A2	-	-	-	10:55	10:59	-	-	11:10	11:17	11:23	-	-
A6	-	11:03	11:11	-	-	11:16	-	-	11:21	11:27	-	-
A8	-	11:16	-	-	-	-	11:22	-	11:27	11:33	-	-
A2	-	-	-	11:19	11:23	-	-	11:34	11:41	11:47	-	-
A6	-	11:27	11:35	-	-	11:40	-	-	11:45	11:51	-	-
A8	-	11:40	-	-	-	-	11:46	-	11:51	11:57	-	-
A2	-	-	-	11:43	11:47	-	-	11:58	12:05	12:11	-	-
A6	-	11:52	12:00	-	-	12:05	-	-	12:10	12:16	-	-
PM Service — Servicio vespertino												
A8	-	12:05	-	-	-	-	12:11	-	12:16	12:22	-	-
A2	-	-	-	12:07	12:11	-	-	12:22	12:29	12:35	-	-

A2,6,7,8,42,46,48

Anacostia-Congress Heights Line

Northbound to Anacostia

Saturday — En sábados

Route Number	Southern Ave. & South Capitol St. SE	4501 3rd St. SE (Living-ston)	Southern Ave. & Chesapeake St. SE	South-ern Ave Metro	United Medical Center	Wheeler Rd. & Miss-issippi Ave. SE	South Capitol & Atlantic Sts. SE	Miss-issippi Ave. & Atlantic St. SE	Martin Luther King Jr. & Malcolm X Aves. SE	ANACOSTIA Metro	M & 8th Sts. SE (Navy Yard)	10th St & Pennsyl-vania Ave. NW (AR-CHIVES)
PM Service — Servicio vespertino												
A6	-	12:16	12:24	-	-	12:29	-	-	12:34	12:40	-	-
A8	-	12:29	-	-	-	-	12:35	-	12:40	12:46	-	-
A2	-	-	-	12:31	12:35	-	-	12:46	12:53	12:59	-	-
A6	-	12:40	12:48	-	-	12:53	-	-	12:58	1:04	-	-
A8	-	12:53	-	-	-	-	12:59	-	1:04	1:10	-	-
A2	-	-	-	12:55	12:59	-	-	1:10	1:17	1:23	-	-
A6	-	1:04	1:12	-	-	1:17	-	-	1:22	1:28	-	-
A8	-	1:17	-	-	-	-	1:23	-	1:28	1:34	-	-
A2	-	-	-	1:19	1:23	-	-	1:34	1:41	1:47	-	-
A6	-	1:28	1:36	-	-	1:41	-	-	1:46	1:52	-	-
A8	-	1:41	-	-	-	-	1:47	-	1:52	1:58	-	-
A2	-	-	-	1:43	1:47	-	-	1:58	2:05	2:11	-	-
A6	-	1:52	2:00	-	-	2:05	-	-	2:10	2:16	-	-
A8	-	2:05	-	-	-	-	2:11	-	2:16	2:22	-	-
A2	-	-	-	2:07	2:11	-	-	2:22	2:29	2:35	-	-
A6	-	2:16	2:24	-	-	2:29	-	-	2:34	2:40	-	-
A8	-	2:29	-	-	-	-	2:35	-	2:40	2:46	-	-
A2	-	-	-	2:31	2:35	-	-	2:46	2:53	2:59	-	-
A6	-	2:40	2:48	-	-	2:53	-	-	2:58	3:04	-	-
A8	-	2:53	-	-	-	-	2:59	-	3:04	3:10	-	-
A2	-	-	-	2:55	2:59	-	-	3:10	3:17	3:23	-	-
A6	-	3:04	3:12	-	-	3:17	-	-	3:22	3:28	-	-
A8	-	3:17	-	-	-	-	3:23	-	3:28	3:34	-	-
A2	-	-	-	3:19	3:23	-	-	3:34	3:41	3:47	-	-
A6	-	3:28	3:36	-	-	3:41	-	-	3:46	3:52	-	-
A8	-	3:41	-	-	-	-	3:47	-	3:52	3:58	-	-
A2	-	-	-	3:43	3:47	-	-	3:58	4:05	4:11	-	-
A6	-	3:52	4:00	-	-	4:05	-	-	4:10	4:16	-	-
A8	-	4:05	-	-	-	-	4:11	-	4:16	4:22	-	-
A2	-	-	-	4:07	4:11	-	-	4:22	4:29	4:35	-	-
A6	-	4:16	4:24	-	-	4:29	-	-	4:34	4:40	-	-
A8	-	4:29	-	-	-	-	4:35	-	4:40	4:46	-	-
A2	-	-	-	4:31	4:35	-	-	4:46	4:53	4:59	-	-
A6	-	4:40	4:48	-	-	4:53	-	-	4:58	5:04	-	-
A8	-	4:53	-	-	-	-	4:59	-	5:04	5:10	-	-
A2	-	-	-	4:55	4:59	-	-	5:10	5:17	5:23	-	-
A6	-	5:04	5:12	-	-	5:17	-	-	5:22	5:28	-	-
A8	-	5:17	-	-	-	-	5:23	-	5:28	5:34	-	-
A2	-	-	-	5:19	5:23	-	-	5:34	5:41	5:47	-	-
A6	-	5:28	5:36	-	-	5:41	-	-	5:46	5:52	-	-
A8	-	5:41	-	-	-	-	5:47	-	5:52	5:58	-	-
A2	-	-	-	5:43	5:47	-	-	5:58	6:05	6:12	-	-
A6	-	5:52	5:58	-	-	6:03	-	-	6:08	6:15	-	-
A8	-	6:05	-	-	-	-	6:11	-	6:17	6:24	-	-
A2	-	-	-	6:07	6:11	-	-	6:22	6:29	6:36	-	-
A6	-	6:16	6:22	-	-	6:27	-	-	6:32	6:39	-	-
A8	-	6:29	-	-	-	-	6:35	-	6:41	6:48	-	-
A2	-	-	-	6:31	6:35	-	-	6:46	6:53	7:00	-	-
A6	-	6:40	6:46	-	-	6:51	-	-	6:56	7:03	-	-
A8	-	6:53	-	-	-	-	6:59	-	7:05	7:12	-	-
A2	-	-	-	6:55	6:59	-	-	7:10	7:17	7:24	-	-
A6	-	7:04	7:10	-	-	7:15	-	-	7:20	7:27	-	-
A8	-	7:17	-	-	-	-	7:23	-	7:29	7:36	-	-
A2	-	-	-	7:19	7:23	-	-	7:34	7:41	7:48	-	-
A6	-	7:28	7:34	-	-	7:39	-	-	7:44	7:51	-	-
A8	-	7:41	-	-	-	-	7:47	-	7:53	8:00	-	-
A2	-	-	-	7:43	7:47	-	-	7:58	8:05	8:12	-	-
A6	-	7:52	7:58	-	-	8:03	-	-	8:08	8:15	-	-

A2,6,7,8,42,46,48

Anacostia-Congress Heights Line

Northbound to Anacostia

Saturday — En sábados

Route Number	Southern Ave. & South Capitol St. SE	4501 3rd St. SE (Living-ston)	Southern Ave. & Chesapeake St. SE	South-ern Ave Metro	United Medical Center	Wheeler Rd. & Miss-issippi Ave. SE	South Capitol & Atlantic Sts. SE	Miss-issippi Ave. & Atlantic St. SE	Martin Luther King Jr. & Malcolm X Aves. SE	ANACOSTIA Metro	M & 8th Sts. SE (Navy Yard)	10th St & Pennsyl-vania Ave. NW (AR-CHIVES)
PM Service — Servicio vespertino												
A8	-	8:06	-	-	-	-	8:12	-	8:18	8:25	-	-
A2	-	-	-	8:08	8:12	-	-	8:23	8:30	8:37	-	-
A6	-	8:17	8:23	-	-	8:28	-	-	8:33	8:40	-	-
A8	-	8:30	-	-	-	-	8:36	-	8:42	8:49	-	-
A2	-	-	-	8:32	8:36	-	-	8:47	8:54	9:01	-	-
A6	-	8:41	8:47	-	-	8:52	-	-	8:57	9:04	-	-
A8	-	8:54	-	-	-	-	9:00	-	9:04	9:09	-	-
A2	-	-	-	8:58	*	-	-	9:09	9:16	9:21	-	-
A6	-	9:05	9:12	-	-	9:17	-	-	9:21	9:26	-	-
A8	-	9:18	-	-	-	-	9:24	-	9:28	9:33	-	-
A2	-	-	-	9:22	*	-	-	9:33	9:40	9:45	-	-
A6	-	9:29	9:36	-	-	9:41	-	-	9:45	9:50	-	-
A8	-	9:44	-	-	-	-	9:50	-	9:54	9:59	-	-
A2	-	-	-	9:50	*	-	-	10:01	10:08	10:13	-	-
A6	-	9:59	10:06	-	-	10:11	-	-	10:15	10:20	-	-
A8	-	10:13	-	-	-	-	10:19	-	10:23	10:28	-	-
A2	-	-	-	10:20	*	-	-	10:31	10:38	10:43	-	-
A6	-	10:27	10:34	-	-	10:39	-	-	10:43	10:48	-	-
A8	-	10:42	-	-	-	-	10:48	-	10:52	10:57	-	-
A2	-	-	-	10:50	*	-	-	11:01	11:08	11:13	-	-
A6	-	10:54	11:01	-	-	11:06	-	-	11:10	11:15	-	-
A8	-	11:12	-	-	-	-	11:18	-	11:22	11:27	-	-
A2	-	-	-	11:18	*	-	-	11:29	11:36	11:41	-	-
A6	-	11:25	11:32	-	-	11:37	-	-	11:41	11:46	-	-
A8	-	11:42	-	-	-	-	11:48	-	11:52	11:57	-	-
A42	-	-	-	11:48	*	-	-	11:57	12:05	12:09	12:15	12:27
A6	-	11:55	12:02	-	-	12:05	-	-	12:10	12:14	-	-
After Midnight Service — Servicio después de la medianoche												
A48	-	12:14	-	-	-	-	12:20	-	12:25	12:29	12:35	12:47
A2	-	-	-	12:23	*	-	-	12:32	12:40	12:44	-	-
A46	-	12:28	12:35	-	-	12:38	-	-	12:43	12:47	12:53	1:05
A46	-	12:49	12:56	-	-	12:59	-	-	1:04	1:08	1:14	1:26
A2	-	-	-	1:20	*	-	-	1:29	1:37	1:41	-	-
A46	-	1:31	1:38	-	-	1:41	-	-	1:46	1:50	1:56	2:08
A6	-	1:51	1:58	-	-	2:01	-	-	2:06	2:10	-	-
A46	-	2:16	2:23	-	-	2:26	-	-	2:31	2:35	2:41	2:53
A6	-	2:53	3:00	-	-	3:03	-	-	3:08	3:12	-	-

* — *Trip does not operate thru United Medical Center roadway. Board on Southern Avenue.*

A2,6,7,8,42,46,48

Anacostia-Congress Heights Line

Northbound To Anacostia station

Saturday Supplemental — Sábados suplementario

Route Number	Southern Ave. & South Capitol St. SE	4501 3rd St. SE (Living-ston)	Southern Ave. & Chesapeake St. SE	Wheeler Rd. & Miss-issippi Ave. SE	South Capitol & Atlantic Sts. SE	Martin Luther King Jr. & Malcolm X Aves. SE	ANACOSTIA
AM Service — Servicio matutino							
A8	6:00	6:03	-	-	6:09	6:13	6:18
A7	6:16	-	6:20	6:24	-	6:28	6:33
A8	6:27	6:30	-	-	6:36	6:40	6:45
A7	6:42	-	6:46	6:50	-	6:54	6:59
A8	6:51	6:54	-	-	7:00	7:05	7:11
A7	7:07	-	7:11	7:16	-	7:21	7:27
A8	7:17	7:20	-	-	7:26	7:31	7:37
A7	7:36	-	7:40	7:45	-	7:50	7:56
A8	7:46	7:49	-	-	7:55	8:00	8:06
A7	8:05	-	8:09	8:14	-	8:19	8:25
A8	8:14	8:17	-	-	8:23	8:28	8:34
A7	8:31	-	8:35	8:40	-	8:45	8:51

On four Federal holidays, Columbus Day, Veterans' Day, Martin L. King Day, and Presidents' Day, Metrobus will run on a Saturday supplemental schedule. On these holidays, the supplemental trips will operate in addition to the regular Saturday trips.

Southbound To Livingston

Saturday Supplemental — Sábados suplementario

Route Number	Anacostia	Martin Luther King Jr. & Malcolm X Aves. SE	South Capitol & Atlantic Sts. SW	Wheeler Rd. & Miss-issippi Ave. SE	Southern Ave. & Chesapeake St. SE	4501 3rd St. SE (LIVING-STON)	Southern Ave. & South Capitol St. SE (LIVING-STON)
PM Service — Servicio vespertino							
A7	4:03	4:09	-	4:15	4:20	-	4:24
A8	4:18	4:24	4:30	-	-	4:40	-
A7	4:27	4:33	-	4:39	4:44	-	4:48
A8	4:42	4:48	4:54	-	-	5:04	-
A7	4:51	4:57	-	5:03	5:08	-	5:12
A8	5:06	5:12	5:18	-	-	5:28	-
A7	5:15	5:21	-	5:27	5:32	-	5:36
A8	5:30	5:36	5:42	-	-	5:52	-
A7	5:39	5:45	-	5:51	5:56	-	6:00
A8	5:54	6:00	6:06	-	-	6:16	-
A7	6:03	6:09	-	6:15	6:20	-	6:24
A8	6:18	6:24	6:30	-	-	6:40	-

On four Federal holidays, Columbus Day, Veterans' Day, Martin L. King Day, and Presidents' Day, Metrobus will run on a Saturday supplemental schedule. On these holidays, the supplemental trips will operate in addition to the regular Saturday trips.

A2,6,7,8,42,46,48

Anacostia-Congress Heights Line

Southbound to Southern Ave station and Livingston

Sunday — En domingo

Route Number	10th St. & Pennsylvania Ave. NW (Archives)	M & 9th Sts. SE (Navy Yard)	Anacostia	Martin Luther King Jr. & Malcolm X Aves. SE	Mississippi Ave. & Atlantic St. SE	South Capitol & Atlantic Sts. SW	Wheeler Rd. & Mississippi Ave. SE	United Medical Center	SOUTHERN AVE	Southern Ave. & Chesapeake St. SE	4501 3rd St. SE (LIVINGSTON)
AM Service — Servicio matutino											
A48	4:27	4:40	4:45	4:50	-	4:54	-	-	-	-	5:02
A42	4:51	5:04	5:09	5:14	5:20	-	-	5:29	5:33	-	-
A8	-	-	5:18	5:23	-	5:27	-	-	-	-	5:35
A46	5:16	5:29	5:34	5:39	-	-	5:43	-	-	5:47	5:54
A42	5:29	5:42	5:47	5:52	5:58	-	-	6:07	6:11	-	-
A48	5:39	5:52	5:57	6:02	-	6:06	-	-	-	-	6:14
A46	5:55	6:08	6:13	6:18	-	-	6:22	-	-	6:26	6:33
A42	6:05	6:18	6:23	6:28	6:34	-	-	6:43	6:47	-	-
A48	6:15	6:28	6:33	6:38	-	6:42	-	-	-	-	6:50
A46	6:31	6:44	6:49	6:54	-	-	6:58	-	-	7:02	7:09
A42	6:42	6:55	7:00	7:05	7:11	-	-	7:20	7:24	-	-
A48	6:54	7:07	7:12	7:17	-	7:21	-	-	-	-	7:29
A46	7:07	7:20	7:25	7:30	-	-	7:34	-	-	7:38	7:45
A42	7:20	7:33	7:38	7:43	7:49	-	-	7:58	8:02	-	-
A48	7:30	7:43	7:48	7:53	-	7:57	-	-	-	-	8:05
A46	7:43	7:56	8:01	8:06	-	-	8:10	-	-	8:14	8:21
A2	-	-	8:07	8:12	8:18	-	-	8:27	8:31	-	-
A8	-	-	8:17	8:22	-	8:28	-	-	-	-	8:38
A6	-	-	8:31	8:36	-	-	8:41	-	-	8:46	8:54
A2	-	-	8:37	8:42	8:49	-	-	8:58	9:02	-	-
A8	-	-	8:47	8:52	-	8:58	-	-	-	-	9:08
A6	-	-	9:01	9:06	-	-	9:11	-	-	9:16	9:24
A2	-	-	9:07	9:12	9:19	-	-	9:28	9:32	-	-
A8	-	-	9:17	9:22	-	9:28	-	-	-	-	9:38
A6	-	-	9:31	9:36	-	-	9:41	-	-	9:46	9:54
A2	-	-	9:37	9:42	9:49	-	-	9:58	10:02	-	-
A8	-	-	9:47	9:52	-	9:58	-	-	-	-	10:08
A6	-	-	10:01	10:06	-	-	10:11	-	-	10:16	10:24
A2	-	-	10:07	10:12	10:19	-	-	10:28	10:32	-	-
A8	-	-	10:17	10:22	-	10:28	-	-	-	-	10:38
A6	-	-	10:31	10:36	-	-	10:41	-	-	10:46	10:54
A2	-	-	10:37	10:42	10:49	-	-	10:58	11:02	-	-
A8	-	-	10:47	10:52	-	10:58	-	-	-	-	11:08
A6	-	-	11:01	11:06	-	-	11:11	-	-	11:16	11:24
A2	-	-	11:07	11:12	11:19	-	-	11:28	11:32	-	-
A8	-	-	11:17	11:22	-	11:28	-	-	-	-	11:38
A6	-	-	11:31	11:36	-	-	11:41	-	-	11:46	11:54
A2	-	-	11:37	11:42	11:49	-	-	11:58	12:02	-	-
A8	-	-	11:47	11:52	-	11:58	-	-	-	-	12:08
PM Service — Servicio vespertino											
A6	-	-	12:01	12:06	-	-	12:11	-	-	12:16	12:24
A2	-	-	12:07	12:12	12:19	-	-	12:28	12:32	-	-
A8	-	-	12:17	12:22	-	12:28	-	-	-	-	12:38
A6	-	-	12:31	12:36	-	-	12:41	-	-	12:46	12:54
A2	-	-	12:37	12:42	12:49	-	-	12:58	1:02	-	-
A8	-	-	12:47	12:52	-	12:58	-	-	-	-	1:08
A6	-	-	1:01	1:07	-	-	1:12	-	-	1:17	1:25
A2	-	-	1:07	1:13	1:21	-	-	1:31	1:35	-	-
A8	-	-	1:17	1:23	-	1:29	-	-	-	-	1:40
A6	-	-	1:31	1:37	-	-	1:42	-	-	1:47	1:55
A2	-	-	1:37	1:43	1:51	-	-	2:01	2:05	-	-
A8	-	-	1:47	1:53	-	1:59	-	-	-	-	2:10
A6	-	-	2:01	2:07	-	-	2:12	-	-	2:17	2:25
A2	-	-	2:07	2:13	2:21	-	-	2:31	2:35	-	-
A8	-	-	2:17	2:23	-	2:29	-	-	-	-	2:40
A6	-	-	2:31	2:37	-	-	2:42	-	-	2:47	2:55
A2	-	-	2:37	2:43	2:51	-	-	3:01	3:05	-	-
A8	-	-	2:47	2:53	-	2:59	-	-	-	-	3:10

A2,6,7,8,42,46,48

Anacostia-Congress Heights Line

Southbound to Southern Ave station and Livingston

Sunday — En domingo

Route Number	10th St. & Pennsylvania Ave. NW (Archives)	M & 9th Sts. SE (Navy Yard)	Anacostia	Martin Luther King Jr. & Malcolm X Aves. SE	Mississippi Ave. & Atlantic St. SE	South Capitol & Atlantic Sts. SW	Wheeler Rd. & Mississippi Ave. SE	United Medical Center	SOUTHERN AVE	Southern Ave. & Chesapeake St. SE	4501 3rd St. SE (LIVINGSTON)
PM Service — Servicio vespertino											
A6	-	-	3:01	3:07	-	-	3:12	-	-	3:17	3:25
A2	-	-	3:07	3:13	3:21	-	-	3:31	3:35	-	-
A8	-	-	3:17	3:23	-	3:29	-	-	-	-	3:40
A6	-	-	3:31	3:37	-	-	3:42	-	-	3:47	3:55
A2	-	-	3:37	3:43	3:51	-	-	4:01	4:05	-	-
A8	-	-	3:47	3:53	-	3:59	-	-	-	-	4:10
A6	-	-	4:01	4:07	-	-	4:12	-	-	4:17	4:25
A2	-	-	4:07	4:13	4:21	-	-	4:31	4:35	-	-
A8	-	-	4:17	4:23	-	4:29	-	-	-	-	4:40
A6	-	-	4:31	4:37	-	-	4:42	-	-	4:47	4:55
A2	-	-	4:37	4:43	4:51	-	-	5:01	5:05	-	-
A8	-	-	4:47	4:53	-	4:59	-	-	-	-	5:10
A6	-	-	5:01	5:07	-	-	5:12	-	-	5:17	5:25
A2	-	-	5:07	5:13	5:21	-	-	5:31	5:35	-	-
A8	-	-	5:17	5:23	-	5:29	-	-	-	-	5:40
A6	-	-	5:31	5:37	-	-	5:42	-	-	5:47	5:55
A2	-	-	5:37	5:43	5:51	-	-	6:01	6:05	-	-
A8	-	-	5:47	5:53	-	5:59	-	-	-	-	6:10
A6	-	-	6:01	6:07	-	-	6:12	-	-	6:17	6:25
A2	-	-	6:07	6:13	6:21	-	-	6:31	6:35	-	-
A8	-	-	6:17	6:23	-	6:29	-	-	-	-	6:40
A6	-	-	6:31	6:37	-	-	6:42	-	-	6:47	6:55
A2	-	-	6:37	6:43	6:51	-	-	7:01	7:05	-	-
A8	-	-	6:47	6:53	-	6:59	-	-	-	-	7:10
A6	-	-	7:01	7:07	-	-	7:12	-	-	7:17	7:25
A2	-	-	7:07	7:13	7:21	-	-	7:31	7:35	-	-
A8	-	-	7:17	7:23	-	7:29	-	-	-	-	7:40
A6	-	-	7:32	7:38	-	-	7:43	-	-	7:48	7:56
A2	-	-	7:46	7:51	7:59	-	-	8:09	8:13	-	-
A8	-	-	7:50	7:55	-	8:01	-	-	-	-	8:10
A6	-	-	8:03	8:08	-	-	8:12	-	-	8:17	8:24
A2	-	-	8:16	8:21	8:29	-	-	8:39	8:43	-	-
A8	-	-	8:22	8:27	-	8:33	-	-	-	-	8:42
A6	-	-	8:33	8:38	-	-	8:42	-	-	8:47	8:54
A2	-	-	8:46	8:51	8:59	-	-	*	9:10	-	-
A8	-	-	8:52	8:57	-	9:03	-	-	-	-	9:12
A6	-	-	9:03	9:08	-	-	9:12	-	-	9:17	9:24
A2	-	-	9:16	9:21	9:29	-	-	*	9:40	-	-
A8	-	-	9:20	9:25	-	9:31	-	-	-	-	9:40
A6	-	-	9:33	9:38	-	-	9:42	-	-	9:47	9:54
A2	-	-	9:49	9:54	10:02	-	-	*	10:13	-	-
A8	-	-	9:52	9:57	-	10:03	-	-	-	-	10:12
A6	-	-	10:03	10:08	-	-	10:12	-	-	10:17	10:24
A2	-	-	10:16	10:21	10:29	-	-	*	10:40	-	-
A8	-	-	10:20	10:25	-	10:31	-	-	-	-	10:40
A6	-	-	10:33	10:38	-	-	10:42	-	-	10:47	10:54
A2	-	-	10:49	10:54	11:02	-	-	*	11:13	-	-
A8	-	-	10:52	10:57	-	11:03	-	-	-	-	11:12
A6	-	-	11:03	11:08	-	-	11:12	-	-	11:17	11:24
A2	-	-	11:16	11:21	11:29	-	-	*	11:40	-	-
A8	-	-	11:20	11:25	-	11:31	-	-	-	-	11:40
A6	-	-	11:33	11:38	-	-	11:42	-	-	11:47	11:54
A2	-	-	11:49	11:54	12:02	-	-	*	12:13	-	-
A8	-	-	11:52	11:57	-	12:03	-	-	-	-	12:12

* — *Trip does not operate thru United Medical Center roadway. Board on Southern Avenue.*

A2,6,7,8,42,46,48

Anacostia-Congress Heights Line

Southbound to Southern Ave station and Livingston

Sunday — En domingo

Route Number	10th St. & Pennsylvania Ave. NW (Archives)	M & 9th Sts. SE (Navy Yard)	Anacostia	Martin Luther King Jr. & Malcolm X Aves. SE	Mississippi Ave. & Atlantic St. SE	South Capitol & Atlantic Sts. SW	Wheeler Rd. & Mississippi Ave. SE	United Medical Center	SOUTHERN AVE	Southern Ave. & Chesapeake St. SE	4501 3rd St. SE (LIVINGSTON)
After Midnight Service — Servicio después de la medianoche											
A6	-	-	12:08	12:13	-	-	12:17	-	-	12:21	12:26
A2	-	-	12:11	12:16	12:21	-	-	*	12:30	-	-
A8	-	-	12:31	12:36	-	12:40	-	-	-	-	12:47
A42	12:31	12:43	12:48	12:53	12:58	-	-	*	1:07	-	-
A48	12:51	1:03	1:08	1:13	-	1:17	-	-	-	-	1:24
A48	1:23	1:35	1:40	1:45	-	1:49	-	-	-	-	1:56
A48	2:05	2:17	2:22	2:27	-	2:31	-	-	-	-	2:38
A48	2:37	2:49	2:54	2:59	-	3:03	-	-	-	-	3:10

* — *Trip does not operate thru United Medical Center roadway. Board on Southern Avenue.*

Northbound to Anacostia

Sunday — En domingo

Route Number	Southern Ave. & South Capitol St. SE	4501 3rd St. SE (Livingston)	Southern Ave. & Chesapeake St. SE	Southern Ave	United Medical Center	Wheeler Rd. & Mississippi Ave. SE	South Capitol & Atlantic Sts. SE	Mississippi Ave. & Atlantic St. SE	Martin Luther King Jr. & Malcolm X Aves. SE	ANACOSTIA	M & 8th Sts. SE (Navy Yard)	10th St & Pennsylvania Ave. NW (ARCHIVES)
AM Service — Servicio matutino												
A46	4:04	4:09	4:16	-	-	4:20	-	-	4:24	4:28	4:36	4:46
A48	4:35	4:40	-	-	-	-	4:44	-	4:48	4:52	5:00	5:10
A46	4:40	4:45	4:52	-	-	4:56	-	-	5:00	5:04	5:12	5:22
A48	-	5:03	-	-	-	-	5:07	-	5:11	5:15	5:23	5:33
A42	-	-	-	5:07	5:10	-	-	5:17	5:23	5:27	5:35	5:45
A46	5:14	5:19	5:26	-	-	5:30	-	-	5:34	5:39	5:47	5:59
A48	-	5:36	-	-	-	-	5:40	-	5:44	5:49	5:57	6:09
A42	-	-	-	5:42	5:45	-	-	5:54	6:00	6:05	6:13	6:25
A46	-	5:55	6:02	-	-	6:06	-	-	6:10	6:15	6:23	6:35
A48	-	6:15	-	-	-	-	6:19	-	6:23	6:28	6:36	6:48
A42	-	-	-	6:18	6:21	-	-	6:30	6:36	6:41	6:49	7:01
A46	-	6:34	6:41	-	-	6:45	-	-	6:49	6:54	7:02	7:14
A48	-	6:51	-	-	-	-	6:55	-	6:59	7:04	7:12	7:24
A42	-	-	-	6:54	6:57	-	-	7:06	7:12	7:17	7:25	7:37
A46	-	7:10	7:17	-	-	7:21	-	-	7:25	7:30	7:38	7:50
A48	-	7:30	-	-	-	-	7:34	-	7:38	7:43	7:51	8:03
A2	-	-	-	7:30	7:33	-	-	7:42	7:48	7:53	-	-
A6	-	7:46	7:53	-	-	7:57	-	-	8:01	8:06	-	-
A8	-	8:06	-	-	-	-	8:10	-	8:14	8:19	-	-
A2	-	-	-	8:07	8:10	-	-	8:19	8:25	8:30	-	-
A6	-	8:22	8:29	-	-	8:33	-	-	8:37	8:42	-	-
A8	-	8:39	-	-	-	-	8:43	-	8:47	8:52	-	-
A2	-	-	-	8:38	8:41	-	-	8:50	8:56	9:01	-	-
A6	-	8:55	9:02	-	-	9:08	-	-	9:13	9:18	-	-
A8	-	9:09	-	-	-	-	9:15	-	9:20	9:25	-	-
A2	-	-	-	9:09	9:12	-	-	9:23	9:30	9:35	-	-
A6	-	9:25	9:32	-	-	9:38	-	-	9:43	9:48	-	-
A8	-	9:39	-	-	-	-	9:45	-	9:50	9:55	-	-
A2	-	-	-	9:39	9:42	-	-	9:53	10:00	10:05	-	-
A6	-	9:55	10:02	-	-	10:08	-	-	10:13	10:18	-	-
A8	-	10:09	-	-	-	-	10:15	-	10:20	10:25	-	-
A2	-	-	-	10:09	10:12	-	-	10:23	10:30	10:35	-	-

A2,6,7,8,42,46,48

Anacostia-Congress Heights Line

Northbound to Anacostia

Sunday — En domingo

Route Number	Southern Ave. & South Capitol St. SE	4501 3rd St. SE (Living-ston)	Southern Ave. & Chesa-peake St. SE	South-ern Ave	United Medical Center	Wheeler Rd. & Miss-issippi Ave. SE	South Capitol & Atlantic Sts. SE	Miss-issippi Ave. & Atlantic St. SE	Martin Luther King Jr. & Malcolm X Aves. SE	ANACOS-TIA	M & 8th Sts. SE (Navy Yard)	10th St & Pennsyl-vania Ave. NW (AR-CHIVES)
AM Service — Servicio matutino												
A6	-	10:25	10:32	-	-	10:38	-	-	10:43	10:48	-	-
A8	-	10:39	-	-	-	-	10:45	-	10:50	10:55	-	-
A2	-	-	-	10:39	10:42	-	-	10:53	11:00	11:05	-	-
A6	-	10:55	11:02	-	-	11:08	-	-	11:13	11:18	-	-
A8	-	11:09	-	-	-	-	11:15	-	11:20	11:25	-	-
A2	-	-	-	11:09	11:12	-	-	11:23	11:30	11:35	-	-
A6	-	11:25	11:32	-	-	11:38	-	-	11:43	11:48	-	-
A8	-	11:39	-	-	-	-	11:45	-	11:50	11:55	-	-
A2	-	-	-	11:39	11:42	-	-	11:53	12:00	12:05	-	-
A6	-	11:55	12:02	-	-	12:08	-	-	12:13	12:18	-	-
PM Service — Servicio vespertino												
A8	-	12:09	-	-	-	-	12:15	-	12:20	12:25	-	-
A2	-	-	-	12:09	12:12	-	-	12:23	12:30	12:35	-	-
A6	-	12:25	12:32	-	-	12:38	-	-	12:43	12:48	-	-
A8	-	12:39	-	-	-	-	12:45	-	12:50	12:55	-	-
A2	-	-	-	12:39	12:42	-	-	12:53	1:00	1:05	-	-
A6	-	12:55	1:02	-	-	1:08	-	-	1:13	1:18	-	-
A8	-	1:09	-	-	-	-	1:15	-	1:20	1:25	-	-
A2	-	-	-	1:09	1:12	-	-	1:23	1:30	1:35	-	-
A6	-	1:26	1:33	-	-	1:39	-	-	1:44	1:49	-	-
A8	-	1:41	-	-	-	-	1:47	-	1:52	1:57	-	-
A2	-	-	-	1:41	1:44	-	-	1:55	2:02	2:07	-	-
A6	-	1:56	2:03	-	-	2:09	-	-	2:14	2:19	-	-
A8	-	2:11	-	-	-	-	2:17	-	2:22	2:27	-	-
A2	-	-	-	2:11	2:14	-	-	2:25	2:32	2:37	-	-
A6	-	2:26	2:33	-	-	2:39	-	-	2:44	2:49	-	-
A8	-	2:41	-	-	-	-	2:47	-	2:52	2:57	-	-
A2	-	-	-	2:41	2:44	-	-	2:55	3:02	3:07	-	-
A6	-	2:56	3:03	-	-	3:09	-	-	3:14	3:19	-	-
A8	-	3:11	-	-	-	-	3:17	-	3:22	3:27	-	-
A2	-	-	-	3:11	3:14	-	-	3:25	3:32	3:37	-	-
A6	-	3:26	3:33	-	-	3:39	-	-	3:44	3:49	-	-
A8	-	3:41	-	-	-	-	3:47	-	3:52	3:57	-	-
A2	-	-	-	3:41	3:44	-	-	3:55	4:02	4:07	-	-
A6	-	3:56	4:03	-	-	4:09	-	-	4:14	4:19	-	-
A8	-	4:11	-	-	-	-	4:17	-	4:22	4:27	-	-
A2	-	-	-	4:11	4:14	-	-	4:25	4:32	4:37	-	-
A6	-	4:26	4:33	-	-	4:39	-	-	4:44	4:49	-	-
A8	-	4:41	-	-	-	-	4:47	-	4:52	4:57	-	-
A2	-	-	-	4:41	4:44	-	-	4:55	5:02	5:07	-	-
A6	-	4:56	5:03	-	-	5:09	-	-	5:14	5:19	-	-
A8	-	5:11	-	-	-	-	5:17	-	5:22	5:27	-	-
A2	-	-	-	5:11	5:14	-	-	5:25	5:32	5:37	-	-
A6	-	5:26	5:33	-	-	5:39	-	-	5:44	5:49	-	-
A8	-	5:41	-	-	-	-	5:47	-	5:52	5:57	-	-
A2	-	-	-	5:41	5:44	-	-	5:55	6:02	6:07	-	-
A6	-	5:56	6:03	-	-	6:09	-	-	6:14	6:19	-	-
A8	-	6:11	-	-	-	-	6:17	-	6:22	6:27	-	-
A2	-	-	-	6:11	6:14	-	-	6:25	6:32	6:37	-	-
A6	-	6:26	6:33	-	-	6:39	-	-	6:44	6:49	-	-
A8	-	6:41	-	-	-	-	6:47	-	6:52	6:57	-	-
A2	-	-	-	6:41	6:44	-	-	6:55	7:02	7:07	-	-
A6	-	6:56	7:03	-	-	7:09	-	-	7:14	7:19	-	-
A8	-	7:11	-	-	-	-	7:16	-	7:20	7:25	-	-
A2	-	-	-	7:11	7:14	-	-	7:24	7:30	7:35	-	-
A6	-	7:26	7:32	-	-	7:37	-	-	7:42	7:47	-	-
A8	-	7:41	-	-	-	-	7:46	-	7:50	7:55	-	-
A2	-	-	-	7:41	7:44	-	-	7:54	8:00	8:05	-	-
A6	-	7:57	8:03	-	-	8:08	-	-	8:13	8:18	-	-

A2,6,7,8,42,46,48

Anacostia-Congress Heights Line

Northbound to Anacostia

Sunday — En domingo

Route Number	Southern Ave. & South Capitol St. SE	4501 3rd St. SE (Living-ston)	Southern Ave. & Chesa-peake St. SE	South-ern Ave	United Medical Center	Wheeler Rd. & Miss-issippi Ave. SE	South Capitol & Atlantic Sts. SE	Miss-issippi Ave. & Atlantic St. SE	Martin Luther King Jr. & Malcolm X Aves. SE	ANACOS-TIA	M & 8th Sts. SE (Navy Yard)	10th St & Pennsyl-vania Ave. NW (AR-CHIVES)
PM Service — Servicio vespertino												
A8	-	8:11	-	-	-	-	8:16	-	8:20	8:25	-	-
A2	-	-	-	8:17	8:20	-	-	8:30	8:36	8:41	-	-
A6	-	8:25	8:31	-	-	8:36	-	-	8:41	8:46	-	-
A8	-	8:43	-	-	-	-	8:48	-	8:52	8:57	-	-
A2	-	-	-	8:47	8:50	-	-	8:59	9:05	9:10	-	-
A6	-	8:55	9:00	-	-	9:04	-	-	9:09	9:14	-	-
A8	-	9:13	-	-	-	-	9:18	-	9:22	9:27	-	-
A2	-	-	-	9:19	*	-	-	9:29	9:35	9:40	-	-
A6	-	9:25	9:30	-	-	9:34	-	-	9:39	9:44	-	-
A8	-	9:41	-	-	-	-	9:46	-	9:50	9:55	-	-
A2	-	-	-	9:49	*	-	-	9:59	10:05	10:10	-	-
A6	-	9:55	10:00	-	-	10:04	-	-	10:09	10:14	-	-
A8	-	10:13	-	-	-	-	10:18	-	10:22	10:27	-	-
A2	-	-	-	10:22	*	-	-	10:32	10:38	10:43	-	-
A6	-	10:25	10:30	-	-	10:34	-	-	10:39	10:44	-	-
A8	-	10:41	-	-	-	-	10:46	-	10:50	10:55	-	-
A2	-	-	-	10:49	*	-	-	10:59	11:05	11:10	-	-
A6	-	10:55	11:00	-	-	11:04	-	-	11:09	11:14	-	-
A8	-	11:13	-	-	-	-	11:18	-	11:22	11:27	-	-
A2	-	-	-	11:22	*	-	-	11:32	11:38	11:43	-	-
A6	-	11:25	11:30	-	-	11:34	-	-	11:39	11:44	-	-
A8	-	11:41	-	-	-	-	11:46	-	11:50	11:55	-	-
A42	-	-	-	11:49	*	-	-	11:57	12:02	12:07	12:13	12:25
A6	-	11:55	11:59	-	-	12:03	-	-	12:07	12:12	-	-
After Midnight Service — Servicio después de la medianoche												
A48	-	12:13	-	-	-	-	12:17	-	12:21	12:26	12:32	12:44
A42	-	-	-	12:40	*	-	-	12:48	12:53	12:58	1:04	1:16
A6	-	12:48	12:52	-	-	12:56	-	-	1:00	1:05	-	-
A46	-	1:25	1:29	-	-	1:33	-	-	1:37	1:42	1:48	2:00
A46	-	1:57	2:01	-	-	2:05	-	-	2:09	2:14	2:20	2:32
A6	-	2:39	2:43	-	-	2:47	-	-	2:51	2:56	-	-

* — *Trip does not operate thru United Medical Center roadway. Board on Southern Avenue.*

How to use this timetable

- Use the map to find the stops closest to where you will get on and off the bus.
- Select the schedule (Weekday, Saturday, Sunday) for when you will travel. Along the top of the schedule, find the stop at or nearest the point where you will get on the bus. Follow that column down to the time you want to leave.
- Use the same method to find the times the bus is scheduled to arrive at the stop where you will get off the bus.
- If the bus stop is not listed, use the time shown for the bus stop before it as the time to wait at the stop.
- The end-of-the-line or last stop is listed in ALL CAPS on the schedule.

Cómo Usar este Horario

- Use este mapa para localizar las paradas más cercanas a donde se subirá y bajará del autobús.
- Seleccione el horario (Entre semana, sábado, domingo) de cuando viajará. A lo largo de la parte superior del horario, localice la parada o el punto más cercano a la parada en la que se subirá al autobús. Siga esa columna hacia abajo hasta la hora en la que desee salir.
- Utilice el mismo método para localizar las horas en que el autobús está programado para llegar a la parada en donde desea bajarse del autobús.
- Si la parada del autobús no está listada use la hora que se muestra en la parada anterior como la hora de espera en la parada.
- El final de la ruta o la última parada del autobús aparece en letras MAYÚSCULAS en el horario.

English-Español Effective 3-30-14

A4,W5

Anacostia-Fort Drum Line

metrobus

Serves these locations-
Brinda servicio a estas ubicaciones

- D.C. Village
- Blue Plains Waste Treatment Plant (W5)
- Naval Research Lab
- Bellevue Naval Housing
- Fort Drum (A4)
- Martin Luther King Jr. Ave. (A4)
- Joint Base Anacostia Bolling (W5)
- Anacostia station
- Barry Farms
- St. Elizabeths Gate 4 (Coast Guard HQ)

www.wmata.com
Information Anytime 202-637-7000 TTY 202-638-3780

metro

Washington Metropolitan Area Transit Authority

A District of Columbia, Maryland and Virginia Transit Partnership

A4,W5
Anacostia-Fort Drum Line

For route and schedule information
Call 202-637-7000
www.wmata.com

Guaranteed Ride Home

When you take Metrobus or Metrorail to work, you are eligible to participate in the free Commuter Connection Guaranteed Ride Home Program.

The program will get you home in the event of a personal emergency or unscheduled overtime.

To register and to receive program details, call Commuter Connection at 1-800-745-RIDE.

(2/97)

NOTE:
Fort Drum Served By A4 Only
Blue Plains Served By W5 Only

WMATA ©2013 For information regarding this map contact <R•A•D•S>.

A4,W5

Anacostia-Fort Drum Line

Northbound To Anacostia station and St. Elizabeths Gate 4

Monday thru Friday —
Lunes a viernes

Route Number	D.C. Village	Blue Plains Waste Treatment Plant	Overlook Ave. & Shepherd Pkwy. (Naval Research Lab)	South Capitol St. & Malcolm X Ave. SE	Irvington & Joliet Sts. SW (Fort Drum)	Atlantic & South Capitol Sts. SW	M.L. King Jr. & Malcolm X Aves. SE	ANACOS-TIA Metro	St. Elizabeths Gate 4 (COAST GUARD HQ)
AM Service — Servicio matutino									
A4	4:45	-	4:49	-	4:55	5:01	5:06	5:11	5:19
A4	5:04	-	5:08	-	5:14	5:20	5:25	5:30	5:38
A4	-	-	-	-	-	-	-	5:35	5:43
A4	-	-	-	-	5:24	5:30	5:35	5:40	5:48
A4	-	-	-	-	-	-	-	5:45	5:53
A4	5:23	-	5:27	-	5:33	5:40	5:45	5:50	5:58
A4	-	-	-	-	-	-	-	5:55	6:03
A4	-	-	-	-	5:43	5:50	5:55	6:00	6:08
A4	-	-	-	-	-	-	-	6:05	6:13
A4	5:43	-	5:47	-	5:53	6:00	6:05	6:10	6:18
A4	-	-	-	-	-	-	-	6:15	6:23
A4	-	-	-	-	6:03	6:10	6:15	6:20	6:28
A4	-	-	-	-	-	-	-	6:25	6:33
A4	6:03	-	6:07	-	6:13	6:20	6:25	6:30	6:38
A4	-	-	-	-	-	-	-	6:35	6:43
A4	-	-	-	-	6:23	6:30	6:35	6:40	6:48
A4	-	-	-	-	-	-	-	6:45	6:53
A4	6:23	-	6:27	-	6:33	6:40	6:45	6:50	6:58
A4	-	-	-	-	-	-	-	6:55	7:03
A4	-	-	-	-	6:43	6:50	6:55	7:00	7:08
A4	-	-	-	-	-	-	-	7:05	7:13
A4	6:43	-	6:47	-	6:53	7:00	7:05	7:10	7:18
A4	-	-	-	-	-	-	-	7:15	7:23
A4	-	-	-	-	7:03	7:10	7:15	7:20	7:28
A4	-	-	-	-	-	-	-	7:25	7:33
A4	7:03	-	7:07	-	7:13	7:20	7:25	7:30	7:38
A4	-	-	-	-	-	-	-	7:35	7:43
A4	-	-	-	-	7:22	7:28	7:34	7:40	7:48
A4	-	-	-	-	-	-	-	7:45	7:53
A4	7:22	-	7:26	-	7:32	7:38	7:44	7:50	7:58
A4	-	-	-	-	-	-	-	7:55	8:03
A4	-	-	-	-	7:42	7:48	7:54	8:00	8:08
A4	-	-	-	-	-	-	-	8:05	8:13
A4	7:42	-	7:46	-	7:52	7:58	8:04	8:10	8:18
A4	-	-	-	-	-	-	-	8:15	8:23
A4	-	-	-	-	8:02	8:08	8:14	8:20	8:28
A4	-	-	-	-	-	-	-	8:25	8:33
A4	8:02	-	8:06	-	8:12	8:18	8:24	8:30	8:38
A4	-	-	-	-	-	-	-	8:35	8:43
A4	-	-	-	-	8:22	8:28	8:34	8:40	8:48
A4	-	-	-	-	-	-	-	8:45	8:53
A4	8:22	-	8:26	-	8:32	8:38	8:44	8:50	8:58
A4	-	-	-	-	-	-	-	8:55	9:03
A4	-	-	-	-	8:42	8:48	8:54	9:00	9:08
A4	8:47	-	8:51	-	8:57	9:03	9:09	9:15	9:23
A4	9:02	-	9:06	-	9:12	9:18	9:24	9:30	9:38
A4	9:20	-	9:23	-	9:27	9:33	9:39	9:45	9:53
A4	9:35	-	9:38	-	9:42	9:48	9:54	10:00	10:08
A4	9:50	-	9:53	-	9:57	10:03	10:09	10:15	10:23
A4	10:05	-	10:08	-	10:12	10:18	10:24	10:30	10:38
A4	10:20	-	10:23	-	10:27	10:33	10:39	10:45	10:53
A4	10:35	-	10:38	-	10:42	10:48	10:54	11:00	11:08
A4	10:50	-	10:53	-	10:57	11:03	11:09	11:15	11:23
A4	11:05	-	11:08	-	11:12	11:18	11:24	11:30	11:38
A4	11:20	-	11:23	-	11:27	11:33	11:39	11:45	11:53
A4	11:35	-	11:38	-	11:42	11:48	11:54	12:00	12:08
A4	11:50	-	11:53	-	11:57	12:03	12:09	12:15	12:23

A4,W5

Anacostia-Fort Drum Line

Northbound To Anacostia station and St. Elizabeths Gate 4

Monday thru Friday — Lunes a viernes

Route Number	D.C. Village	Blue Plains Waste Treatment Plant	Overlook Ave. & Shepherd Pkwy. (Naval Research Lab)	South Capitol St. & Malcolm X Ave. SE	Irvington & Joliet Sts. SW (Fort Drum)	Atlantic & South Capitol Sts. SW	M.L. King Jr. & Malcolm X Aves. SE	ANACOS-TIA	St. Elizabeths Gate 4 (COAST GUARD HQ)
PM Service — Servicio vespertino									
A4	12:05	-	12:08	-	12:12	12:18	12:24	12:30	12:38
A4	12:20	-	12:23	-	12:27	12:33	12:39	12:45	12:53
A4	12:35	-	12:38	-	12:42	12:48	12:54	1:00	1:08
A4	12:50	-	12:53	-	12:57	1:03	1:09	1:15	1:23
A4	1:05	-	1:08	-	1:12	1:18	1:24	1:30	1:38
A4	1:20	-	1:23	-	1:27	1:33	1:39	1:45	1:53
A4	1:35	-	1:38	-	1:42	1:48	1:54	2:00	2:08
A4	1:50	-	1:53	-	1:57	2:03	2:09	2:15	2:23
A4	2:05	-	2:08	-	2:12	2:18	2:24	2:30	2:38
A4	2:20	-	2:23	-	2:27	2:33	2:39	2:45	2:53
A4	2:35	-	2:38	-	2:42	2:48	2:54	3:00	3:08
A4	2:46	-	2:50	-	2:56	3:03	3:09	3:15	3:23
A4	3:01	-	3:05	-	3:11	3:18	3:24	3:30	3:38
A4	-	-	-	-	-	-	-	3:36	3:44
A4	3:12	-	3:16	-	3:22	3:29	3:35	3:41	3:49
A4	-	-	-	-	-	-	-	3:46	3:54
W5	3:30	3:35	3:38	3:43	-	-	-	3:51	3:59
A4	-	-	-	-	-	-	-	3:56	4:04
W5	3:40	3:45	3:48	3:53	-	-	-	4:01	4:09
A4	-	-	-	-	-	-	-	4:06	4:14
A4	-	-	-	-	3:52	3:59	4:05	4:11	4:19
A4	-	-	-	-	-	-	-	4:16	4:24
W5	4:00	4:05	4:08	4:13	-	-	-	4:21	4:29
A4	-	-	-	-	-	-	-	4:26	4:34
A4	-	-	-	-	4:12	4:19	4:25	4:31	4:39
A4	-	-	-	-	-	-	-	4:36	4:44
W5	4:20	4:25	4:28	4:33	-	-	-	4:41	4:49
A4	-	-	-	-	-	-	-	4:46	4:54
A4	-	-	-	-	4:32	4:39	4:45	4:51	4:59
A4	-	-	-	-	-	-	-	4:56	5:04
W5	4:41	4:45	4:48	4:53	-	-	-	5:01	5:09
A4	-	-	-	-	-	-	-	5:06	5:14
A4	-	-	-	-	4:53	5:00	5:05	5:11	5:19
A4	-	-	-	-	-	-	-	5:16	5:24
W5	5:01	5:05	5:08	5:13	-	-	-	5:21	5:29
A4	-	-	-	-	-	-	-	5:26	5:34
A4	-	-	-	-	5:13	5:20	5:25	5:31	5:39
A4	-	-	-	-	-	-	-	5:36	5:44
W5	5:21	5:25	5:28	5:33	-	-	-	5:41	5:49
A4	-	-	-	-	-	-	-	5:46	5:54
A4	-	-	-	-	5:33	5:40	5:45	5:51	5:59
A4	-	-	-	-	-	-	-	5:56	6:04
W5	5:41	5:45	5:48	5:53	-	-	-	6:01	6:09
A4	-	-	-	-	-	-	-	6:06	6:14
A4	-	-	-	-	5:53	6:00	6:05	6:11	6:19
A4	5:56	-	5:59	-	6:04	6:11	6:16	6:22	6:30
A4	-	-	-	-	6:14	6:21	6:26	6:32	6:40
A4	6:20	-	6:23	-	6:28	6:35	6:40	6:46	6:54
A4	6:42	-	6:45	-	6:50	6:56	7:01	7:06	-
A4	7:05	-	7:08	-	7:13	7:19	7:24	7:29	-
A4	7:30	-	7:33	-	7:38	7:44	7:49	7:54	-
A4	8:00	-	8:03	-	8:08	8:14	8:19	8:24	-
A4	8:30	-	8:33	-	8:38	8:44	8:49	8:54	-
A4	9:00	-	9:03	-	9:08	9:14	9:19	9:24	-
A4	9:30	-	9:33	-	9:38	9:44	9:49	9:54	-
A4	10:00	-	10:03	-	10:08	10:14	10:19	10:24	-
A4	10:29	-	10:32	-	10:37	10:42	10:46	10:51	-
A4	10:59	-	11:02	-	11:07	11:12	11:16	11:21	-
A4	11:29	-	11:32	-	11:37	11:42	11:46	11:51	-
A4	11:59	-	12:02	-	12:07	12:12	12:16	12:21	-
After Midnight Service — Servicio después de la medianoche									
A4	12:29	-	12:32	-	12:37	12:42	12:46	12:51	-

A4,W5

Anacostia-Fort Drum Line

Southbound To D.C. Village and Fort Drum

Monday thru Friday —
Lunes a viernes

Route Number	St. Elizabeths Gate 4 (Coast Guard HQ)	Anacostia	South Capitol St. & Malcolm X Ave. SW	M.L. King Jr. Ave. & Malcolm X Aves. SE	M.L. King Jr. Ave. & Atlantic St. SW	Irvington & Joliet Sts. SW (FORT DRUM)	Overlook Ave. & Laboratory Rd. SW (Naval Research Lab)	Blue Plains Waste Treatment Plant	D.C. VILLAGE
AM Service — Servicio matutino									
A4	5:26	5:34	-	5:39	5:43	5:46	5:51	-	5:54
A4	5:44	5:52	-	5:57	6:01	6:04	6:09	-	6:12
A4/	5:49	5:57	-	-	-	-	-	-	-
A4/	5:54	6:02	-	6:07	6:13	6:17	-	-	-
A4/	5:59	6:07	-	-	-	-	-	-	-
W5	6:04	6:12	6:19	-	-	-	6:23	6:26	6:30
A4/	6:09	6:17	-	-	-	-	-	-	-
A4/	6:14	6:22	-	6:27	6:33	6:37	-	-	-
A4/	6:19	6:27	-	-	-	-	-	-	-
W5	6:24	6:32	6:39	-	-	-	6:43	6:46	6:50
A4/	6:29	6:37	-	-	-	-	-	-	-
A4/	6:34	6:42	-	6:47	6:53	6:57	-	-	-
A4/	6:39	6:47	-	-	-	-	-	-	-
W5	6:44	6:52	6:59	-	-	-	7:03	7:06	7:10
A4/	6:49	6:57	-	-	-	-	-	-	-
A4/	6:54	7:02	-	7:07	7:13	7:17	-	-	-
A4/	6:59	7:07	-	-	-	-	-	-	-
W5	7:04	7:12	7:19	-	-	-	7:23	7:26	7:30
A4/	7:09	7:17	-	-	-	-	-	-	-
A4/	7:14	7:22	-	7:28	7:34	7:40	-	-	-
A4/	7:19	7:27	-	-	-	-	-	-	-
W5	7:24	7:32	7:40	-	-	-	7:44	7:48	7:52
A4/	7:29	7:37	-	-	-	-	-	-	-
A4/	7:34	7:42	-	7:48	7:54	8:00	-	-	-
A4/	7:39	7:47	-	-	-	-	-	-	-
W5	7:44	7:52	8:00	-	-	-	8:04	8:08	8:12
A4/	7:49	7:57	-	-	-	-	-	-	-
A4/	7:54	8:02	-	8:08	8:14	8:20	-	-	-
A4/	7:59	8:07	-	-	-	-	-	-	-
W5	8:04	8:12	8:20	-	-	-	8:24	8:28	8:32
A4/	8:09	8:17	-	-	-	-	-	-	-
A4/	8:14	8:22	-	8:28	8:34	8:40	-	-	-
A4/	8:19	8:27	-	-	-	-	-	-	-
W5	8:24	8:32	8:40	-	-	-	8:44	8:48	8:52
A4/	8:29	8:37	-	-	-	-	-	-	-
A4	8:34	8:42	-	8:48	8:54	9:00	9:05	-	9:08
A4/	8:39	8:47	-	-	-	-	-	-	-
W5	8:44	8:52	9:00	-	-	-	9:04	9:08	9:12
A4/	8:49	8:57	-	-	-	-	-	-	-
A4/	8:54	9:02	-	-	-	-	-	-	-
W5	8:59	9:07	9:15	-	-	-	9:19	9:23	9:27
A4	9:13	9:21	-	9:27	9:33	9:38	9:43	-	9:45
A4	9:28	9:36	-	9:42	9:48	9:53	9:58	-	10:00
A4	9:43	9:51	-	9:57	10:03	10:08	10:13	-	10:15
A4	9:58	10:06	-	10:12	10:18	10:23	10:28	-	10:30
A4	10:13	10:21	-	10:27	10:33	10:38	10:43	-	10:45
A4	10:28	10:36	-	10:42	10:48	10:53	10:58	-	11:00
A4	10:43	10:51	-	10:57	11:03	11:08	11:13	-	11:15
A4	10:58	11:06	-	11:12	11:18	11:23	11:28	-	11:30
A4	11:13	11:21	-	11:27	11:33	11:38	11:43	-	11:45
A4	11:28	11:36	-	11:42	11:48	11:53	11:58	-	12:00
A4	11:43	11:51	-	11:57	12:03	12:08	12:13	-	12:15
A4	11:58	12:06	-	12:12	12:18	12:23	12:28	-	12:30

A4,W5

Anacostia-Fort Drum Line

Southbound To D.C. Village and Fort Drum

Monday thru Friday — Lunes a viernes

Route Number	St. Elizabeths Gate 4 (Coast Guard HQ)	Anacostia	South Capitol St. & Malcolm X Ave. SW	M.L. King Jr. Ave. & Malcolm X Aves. SE	M.L. King Jr. Ave. & Atlantic St. SW	Irvington & Joliet Sts. SW (FORT DRUM)	Overlook Ave. & Laboratory Rd. SW (Naval Research Lab)	Blue Plains Waste Treatment Plant	D.C. VILLAGE
PM Service — Servicio vespertino									
A4	12:13	12:21	-	12:27	12:33	12:38	12:43	-	12:45
A4	12:28	12:36	-	12:42	12:48	12:53	12:58	-	1:00
A4	12:43	12:51	-	12:57	1:03	1:08	1:13	-	1:15
A4	12:58	1:06	-	1:12	1:18	1:23	1:28	-	1:30
A4	1:13	1:21	-	1:27	1:33	1:38	1:43	-	1:45
A4	1:28	1:36	-	1:42	1:48	1:53	1:58	-	2:00
A4	1:43	1:51	-	1:57	2:03	2:08	2:13	-	2:15
A4	1:58	2:06	-	2:12	2:18	2:23	2:28	-	2:30
A4	2:13	2:21	-	2:28	2:34	2:40	2:47	-	2:50
A4	2:28	2:36	-	2:43	2:49	2:55	3:02	-	3:05
A4	2:43	2:51	-	2:58	3:04	3:10	3:17	-	3:20
A4	2:58	3:06	-	3:13	3:19	3:25	3:32	-	3:35
A4	3:13	3:21	-	3:28	3:34	3:40	3:47	-	3:50
A4/	3:28	3:36	-	-	-	-	-	-	-
A4	3:33	3:41	-	3:48	3:54	4:00	4:07	-	4:10
A4/	3:38	3:46	-	-	-	-	-	-	-
A4/	3:43	3:51	-	3:58	4:04	4:10	-	-	-
A4/	3:48	3:56	-	-	-	-	-	-	-
A4	3:53	4:01	-	4:08	4:14	4:20	4:27	-	4:30
A4/	3:58	4:06	-	-	-	-	-	-	-
A4/	4:03	4:11	-	4:18	4:24	4:30	-	-	-
A4/	4:08	4:16	-	-	-	-	-	-	-
A4	4:13	4:21	-	4:28	4:34	4:40	4:47	-	4:50
A4/	4:18	4:26	-	-	-	-	-	-	-
A4/	4:23	4:31	-	4:38	4:44	4:50	-	-	-
A4/	4:28	4:36	-	-	-	-	-	-	-
A4	4:33	4:41	-	4:48	4:54	5:00	5:07	-	5:10
A4/	4:38	4:46	-	-	-	-	-	-	-
A4/	4:43	4:51	-	4:58	5:04	5:10	-	-	-
A4/	4:48	4:56	-	-	-	-	-	-	-
A4	4:53	5:01	-	5:08	5:14	5:20	5:27	-	5:30
A4/	4:58	5:06	-	-	-	-	-	-	-
A4/	5:03	5:11	-	5:18	5:24	5:30	-	-	-
A4/	5:08	5:16	-	-	-	-	-	-	-
A4	5:13	5:21	-	5:28	5:34	5:40	5:47	-	5:50
A4/	5:18	5:26	-	-	-	-	-	-	-
A4/	5:23	5:31	-	5:38	5:44	5:50	-	-	-
A4/	5:28	5:36	-	-	-	-	-	-	-
A4	5:33	5:41	-	5:48	5:54	6:00	6:07	-	6:10
A4/	5:38	5:46	-	-	-	-	-	-	-
A4/	5:43	5:51	-	5:58	6:04	6:10	-	-	-
A4/	5:48	5:56	-	-	-	-	-	-	-
A4	5:53	6:01	-	6:08	6:14	6:20	6:27	-	6:30
A4/	5:58	6:06	-	-	-	-	-	-	-
A4	6:03	6:11	-	6:17	6:23	6:29	6:34	-	6:36
A4/	6:08	6:16	-	-	-	-	-	-	-
A4	6:13	6:21	-	6:27	6:33	6:39	6:44	-	6:46
A4/	6:18	6:26	-	-	-	-	-	-	-
A4	6:23	6:31	-	6:37	6:43	6:49	6:54	-	6:56
A4/	6:28	6:36	-	-	-	-	-	-	-
A4	6:36	6:44	-	6:50	6:56	7:02	7:07	-	7:09
A4	6:48	6:56	-	7:02	7:08	7:14	7:19	-	7:21
A4	7:03	7:11	-	7:17	7:23	7:29	7:34	-	7:36
A4	-	7:20	-	7:25	7:30	7:36	7:41	-	7:44
A4	-	7:40	-	7:45	7:50	7:56	8:01	-	8:04
A4	-	8:00	-	8:05	8:10	8:16	8:21	-	8:24
A4	-	8:30	-	8:35	8:40	8:46	8:51	-	8:54
A4	-	9:00	-	9:05	9:10	9:16	9:21	-	9:24
A4	-	9:30	-	9:35	9:40	9:46	9:51	-	9:54
A4	-	10:00	-	10:05	10:10	10:15	10:20	-	10:23
A4	-	10:30	-	10:35	10:40	10:45	10:50	-	10:53
A4	-	11:00	-	11:05	11:10	11:15	11:20	-	11:23
A4	-	11:30	-	11:35	11:40	11:45	11:50	-	11:53

A4,W5

Anacostia-Fort Drum Line

Southbound To D.C. Village and Fort Drum

Monday thru Friday — Lunes a viernes

Route Number	St. Elizabeths Gate 4 (Coast Guard HQ)	Anacostia Metro	South Capitol St. & Malcolm X Ave. SW	M.L. King Jr. Ave. & Malcolm X Aves. SE	M.L. King Jr. Ave. & Atlantic St. SW	Irvington & Joliet Sts. SW (FORT DRUM)	Overlook Ave. & Laboratory Rd. SW (Naval Research Lab)	Blue Plains Waste Treatment Plant	D.C. VILLAGE
After Midnight Service — Servicio después de la medianoche									
A4	-	12:00	-	12:05	12:10	12:15	12:20	-	12:23
A4	-	12:30	-	12:35	12:40	12:45	12:50	-	12:53
A4	-	1:00	-	1:05	1:10	1:15	1:20	-	1:23
❍ **A4/**	-	1:30	-	1:35	1:40	1:45	-	-	-
❍ **A4/**	-	2:00	-	2:05	2:10	2:15	-	-	-
❍ **A4/**	-	2:30	-	2:35	2:40	2:45	-	-	-
❍ **A4/**	-	3:00	-	3:05	3:10	3:15	-	-	-

❍ — *Trip operates Friday only.* *Los autobuses funcionan solamente el viernes.*

A4,W5

Anacostia-Fort Drum Line

Northbound To Anacostia station

Saturday — En sábados

Route Number	D.C. Village	Overlook Ave. & Shepherd Pkwy. (Naval Research Lab)	Irvington & Joliet Sts. SW (Fort Drum)	Atlantic & South Capitol Sts. SW	M.L. King Jr. & Malcolm X Aves. SE	ANACOS-
AM Service — Servicio matutino						
A4	-	-	5:33	5:38	5:42	5:46
A4	-	-	6:05	6:10	6:14	6:18
A4	6:26	6:29	6:34	6:40	6:44	6:50
A4	6:54	6:57	7:02	7:08	7:12	7:18
A4	7:24	7:27	7:32	7:38	7:42	7:48
A4	7:54	7:57	8:02	8:08	8:12	8:18
A4	8:25	8:28	8:33	8:39	8:43	8:49
A4	8:49	8:52	8:57	9:03	9:07	9:13
A4	9:13	9:16	9:21	9:27	9:31	9:37
A4	9:37	9:40	9:45	9:51	9:55	10:01
A4	10:01	10:04	10:09	10:15	10:19	10:25
A4	10:25	10:28	10:33	10:39	10:43	10:49
A4	10:49	10:52	10:57	11:03	11:07	11:13
A4	11:13	11:16	11:21	11:27	11:31	11:37
A4	11:37	11:40	11:45	11:51	11:55	12:01
PM Service — Servicio vespertino						
A4	12:01	12:04	12:09	12:15	12:19	12:25
A4	12:25	12:28	12:33	12:39	12:43	12:49
A4	12:49	12:52	12:57	1:03	1:07	1:13
A4	1:13	1:16	1:21	1:27	1:31	1:37
A4	1:37	1:40	1:45	1:51	1:55	2:01
A4	2:01	2:04	2:09	2:15	2:19	2:25
A4	2:25	2:28	2:33	2:39	2:43	2:49
A4	2:49	2:52	2:57	3:03	3:07	3:13
A4	3:13	3:16	3:21	3:27	3:31	3:37
A4	3:37	3:40	3:45	3:51	3:55	4:01
A4	4:01	4:04	4:09	4:15	4:19	4:25
A4	4:25	4:28	4:33	4:39	4:43	4:49
A4	4:49	4:52	4:57	5:03	5:07	5:13
A4	5:13	5:16	5:21	5:27	5:31	5:37
A4	5:37	5:40	5:45	5:51	5:55	6:01
A4	6:02	6:05	6:10	6:16	6:20	6:25
A4	6:26	6:29	6:34	6:40	6:44	6:49
A4	6:50	6:53	6:58	7:04	7:08	7:13
A4	7:14	7:17	7:22	7:28	7:32	7:37
A4	7:38	7:41	7:46	7:52	7:56	8:01
A4	8:02	8:05	8:10	8:16	8:20	8:25
A4	8:32	8:35	8:40	8:46	8:50	8:55
A4	9:02	9:05	9:09	9:14	9:18	9:23
A4	9:32	9:35	9:39	9:44	9:48	9:53
A4	10:02	10:05	10:09	10:14	10:18	10:23
A4	10:30	10:33	10:37	10:42	10:46	10:51
A4	11:00	11:03	11:07	11:12	11:16	11:21
A4	11:30	11:33	11:37	11:42	11:46	11:51
After Midnight Service — Servicio después de la medianoche						
A4	12:00	12:03	12:07	12:12	12:16	12:21
A4	12:30	12:33	12:37	12:42	12:46	12:51

On four Federal holidays, Columbus Day, Veterans' Day, Martin L. King Day, and Presidents' Day, Metrobus will run on a Saturday supplemental schedule. On these holidays, all Saturday trips will operate.

Southbound To D.C. Village

Saturday — En sábados

Route Number	Anacostia	M.L. King Jr. & Malcolm X Aves. SE	M.L. King Jr. Ave. & Atlantic St. SW	Irvington & Joliet Sts. SW (FORT DRUM) Overlook	Ave. & Laboratory Rd. SW (Naval Research Lab) D.C.	VILLAGE
AM Service — Servicio matutino						
A4/	5:51	5:55	6:00	6:04	-	-
A4	6:28	6:32	6:37	6:41	6:46	6:49
A4	6:58	7:02	7:07	7:11	7:16	7:19
A4	7:27	7:32	7:37	7:41	7:46	7:49
A4	7:57	8:02	8:07	8:11	8:16	8:19
A4	8:21	8:26	8:31	8:35	8:40	8:43
A4	8:45	8:50	8:55	8:59	9:04	9:07
A4	9:09	9:14	9:19	9:23	9:28	9:31
A4	9:33	9:38	9:43	9:47	9:52	9:55
A4	9:57	10:02	10:07	10:11	10:16	10:19
A4	10:21	10:26	10:31	10:35	10:40	10:43
A4	10:45	10:50	10:55	10:59	11:04	11:07
A4	11:09	11:14	11:19	11:23	11:28	11:31
A4	11:33	11:38	11:44	11:49	11:54	11:56
A4	11:57	12:02	12:08	12:13	12:18	12:20
PM Service — Servicio vespertino						
A4	12:21	12:26	12:32	12:37	12:42	12:44
A4	12:45	12:50	12:56	1:01	1:06	1:08
A4	1:09	1:14	1:20	1:25	1:30	1:32
A4	1:33	1:38	1:44	1:49	1:54	1:56
A4	1:57	2:02	2:08	2:13	2:18	2:20
A4	2:21	2:26	2:32	2:37	2:42	2:44
A4	2:45	2:50	2:56	3:01	3:06	3:08
A4	3:09	3:14	3:20	3:25	3:30	3:32
A4	3:33	3:38	3:44	3:49	3:54	3:56
A4	3:57	4:02	4:08	4:13	4:18	4:20
A4	4:21	4:26	4:32	4:37	4:42	4:44
A4	4:45	4:50	4:56	5:01	5:06	5:08
A4	5:09	5:14	5:20	5:25	5:30	5:32
A4	5:33	5:38	5:44	5:49	5:54	5:56
A4	5:57	6:02	6:08	6:13	6:18	6:20
A4	6:21	6:26	6:32	6:37	6:42	6:44
A4	6:45	6:50	6:56	7:01	7:06	7:08
A4	7:09	7:14	7:20	7:25	7:30	7:32
A4	7:33	7:38	7:44	7:49	7:54	7:56
A4	8:04	8:09	8:15	8:20	8:25	8:27
A4	8:34	8:39	8:45	8:50	8:55	8:57
A4	9:04	9:09	9:14	9:19	9:24	9:26
A4	9:34	9:39	9:44	9:49	9:54	9:56
A4	10:03	10:08	10:13	10:18	10:23	10:25
A4	10:33	10:38	10:43	10:48	10:53	10:55
A4	11:03	11:08	11:13	11:18	11:23	11:25
A4	11:33	11:38	11:43	11:48	11:53	11:55
After Midnight Service — Servicio después de la medianoche						
A4	12:03	12:08	12:13	12:18	12:23	12:25
A4	12:33	12:38	12:43	12:48	12:53	12:55
A4/	1:00	1:05	1:10	1:15	-	-
A4/	1:30	1:35	1:40	1:45	-	-
A4/	2:00	2:05	2:10	2:15	-	-
A4/	2:30	2:35	2:40	2:45	-	-
A4/	3:00	3:05	3:10	3:15	-	-

On four Federal holidays, Columbus Day, Veterans' Day, Martin L. King Day, and Presidents' Day, Metrobus will run on a Saturday supplemental schedule. On these holidays, all Saturday trips will operate.

A4,W5

Anacostia-Fort Drum Line

Northbound To Anacostia station

Sunday — En domingo

Route Number	D.C. Village	Overlook Ave. & Shepherd Pkwy. (Naval Research Lab)	Irvington & Joliet Sts. SW (Fort Drum)	Atlantic & South Capitol Sts. SW	M.L. King Jr. & Malcolm X Aves. SE	ANACOSTIA
AM Service — Servicio matutino						
A4	-	-	5:28	5:33	5:38	5:43
A4	-	-	6:05	6:10	6:15	6:20
A4	6:24	6:27	6:32	6:37	6:42	6:47
A4	6:52	6:55	7:00	7:05	7:10	7:15
A4	7:19	7:22	7:27	7:32	7:37	7:42
A4	7:49	7:52	7:57	8:02	8:07	8:12
A4	8:19	8:22	8:27	8:32	8:37	8:42
A4	8:49	8:52	8:57	9:02	9:07	9:12
A4	9:19	9:22	9:27	9:32	9:37	9:42
A4	9:49	9:52	9:57	10:02	10:07	10:12
A4	10:19	10:22	10:27	10:32	10:37	10:42
A4	10:49	10:52	10:57	11:02	11:07	11:12
A4	11:19	11:22	11:27	11:32	11:37	11:42
A4	11:49	11:52	11:57	12:02	12:07	12:12
PM Service — Servicio vespertino						
A4	12:19	12:22	12:27	12:32	12:37	12:42
A4	12:49	12:52	12:57	1:02	1:07	1:12
A4	1:19	1:22	1:27	1:32	1:37	1:42
A4	1:49	1:52	1:57	2:02	2:07	2:12
A4	2:19	2:22	2:27	2:32	2:37	2:42
A4	2:49	2:52	2:57	3:02	3:07	3:12
A4	3:19	3:22	3:27	3:32	3:37	3:42
A4	3:49	3:52	3:57	4:02	4:07	4:12
A4	4:19	4:22	4:27	4:32	4:37	4:42
A4	4:49	4:52	4:57	5:02	5:07	5:12
A4	5:19	5:22	5:27	5:32	5:37	5:42
A4	5:49	5:52	5:57	6:02	6:07	6:12
A4	6:20	6:22	6:27	6:31	6:36	6:41
A4	6:50	6:52	6:57	7:01	7:06	7:11
A4	7:20	7:22	7:27	7:31	7:36	7:41
A4	7:54	7:56	8:01	8:05	8:10	8:15
A4	8:24	8:26	8:31	8:35	8:40	8:45
A4	8:54	8:56	9:01	9:05	9:09	9:14
A4	9:24	9:26	9:31	9:35	9:39	9:44
A4	9:54	9:56	10:01	10:05	10:09	10:14
A4	10:22	10:24	10:29	10:33	10:37	10:42
A4	10:52	10:54	10:59	11:03	11:07	11:12
A4	11:22	11:24	11:29	11:33	11:37	11:42
A4	11:52	11:54	11:59	12:03	12:07	12:12

Southbound To D.C. Village

Sunday — En domingo

Route Number	Anacostia	M.L. King Jr. & Malcolm X Aves. SE	M.L. King Jr. Ave. & Atlantic St. SW	Irvington & Joliet Sts. SW (FORT DRUM)	Overlook Ave. & Laboratory Rd. SW (Naval Research Lab)	D.C. VILLAGE
AM Service — Servicio matutino						
A4/	5:47	5:52	5:57	6:02	-	-
A4	6:25	6:30	6:35	6:40	6:45	6:47
A4	6:52	6:57	7:02	7:07	7:12	7:14
A4	7:22	7:27	7:32	7:37	7:42	7:44
A4	7:52	7:57	8:02	8:07	8:12	8:14
A4	8:22	8:27	8:32	8:37	8:42	8:44
A4	8:52	8:57	9:02	9:07	9:12	9:14
A4	9:22	9:27	9:32	9:37	9:42	9:44
A4	9:52	9:57	10:02	10:07	10:12	10:14
A4	10:22	10:27	10:32	10:37	10:42	10:44
A4	10:52	10:57	11:02	11:07	11:12	11:14
A4	11:22	11:27	11:32	11:37	11:42	11:44
A4	11:52	11:57	12:02	12:07	12:12	12:14
PM Service — Servicio vespertino						
A4	12:22	12:27	12:32	12:37	12:42	12:44
A4	12:52	12:57	1:02	1:07	1:12	1:14
A4	1:22	1:27	1:32	1:37	1:42	1:44
A4	1:52	1:57	2:02	2:07	2:12	2:14
A4	2:22	2:27	2:32	2:37	2:42	2:44
A4	2:52	2:57	3:02	3:07	3:12	3:14
A4	3:22	3:27	3:32	3:37	3:42	3:44
A4	3:52	3:57	4:02	4:07	4:12	4:14
A4	4:22	4:27	4:32	4:37	4:42	4:44
A4	4:52	4:57	5:02	5:07	5:12	5:14
A4	5:22	5:27	5:32	5:37	5:42	5:44
A4	5:52	5:57	6:02	6:07	6:12	6:14
A4	6:22	6:27	6:32	6:37	6:42	6:44
A4	6:52	6:57	7:02	7:07	7:12	7:14
A4	7:28	7:32	7:37	7:42	7:47	7:49
A4	7:58	8:02	8:07	8:12	8:17	8:19
A4	8:28	8:32	8:37	8:42	8:47	8:49
A4	8:58	9:02	9:07	9:12	9:17	9:19
A4	9:28	9:32	9:37	9:42	9:47	9:49
A4	9:56	10:00	10:05	10:10	10:15	10:17
A4	10:26	10:30	10:35	10:40	10:45	10:47
A4	10:56	11:00	11:05	11:10	11:15	11:17
A4	11:26	11:30	11:35	11:40	11:45	11:47
A4	11:57	12:01	12:06	12:11	12:16	12:18
After Midnight Service — Servicio después de la medianoche						
A4	12:30	12:34	12:39	12:44	12:49	12:51

How to use this timetable

- Use the map to find the stops closest to where you will get on and off the bus.
- Select the schedule (Weekday, Saturday, Sunday) for when you will travel. Along the top of the schedule, find the stop at or nearest the point where you will get on the bus. Follow that column down to the time you want to leave.
- Use the same method to find the times the bus is scheduled to arrive at the stop where you will get off the bus.
- If the bus stop is not listed, use the time shown for the bus stop before it as the time to wait at the stop.
- The end-of-the-line or last stop is listed in ALL CAPS on the schedule.

Cómo Usar este Horario

- Use este mapa para localizar las paradas más cercanas a donde se subirá y bajará del autobús.
- Seleccione el horario (Entre semana, sábado, domingo) de cuando viajará. A lo largo de la parte superior del horario, localice la parada o el punto más cercano a la parada en la que se subirá al autobús. Siga esa columna hacia abajo hasta la hora en la que desee salir.
- Utilice el mismo método para localizar las horas en que el autobús está programado para llegar a la parada en donde desea bajarse del autobús.
- Si la parada del autobús no está listada use la hora que se muestra en la parada anterior como la hora de espera en la parada.
- El final de la ruta o la última parada del autobús aparece en letras MAYÚSCULAS en el horario.

English-Español Effective 9-29-13

A9 MetroExtra

Martin Luther King Jr. Ave. Limited Line

FASTER
Limited-Stop Service

- Service every 15 minutes weekdays 5:55 a.m. to 8:50 a.m. northbound and 3:35 p.m. to 6:52 p.m. southbound.
- Limited stops. For more frequent stops, please use Metrobus A8, P6, or 74.
- Same fare as a regular Metrobus.

Metro Extra Route A9 serves these locations:

- Livingston
- Martin Luther King Jr. Ave, S.E.
- Anacostia
- Washington Navy Yard
- Navy Yard - Ballpark station
- Waterfront station
- L'Enfant Plaza station
- Federal Triangle
- McPherson Square

www.wmata.com
Information Anytime 202-637-7000 TTY 202-638-3780

Washington Metropolitan Area Transit Authority

A District of Columbia, Maryland and Virginia Transit Partnership

A9
Martin Luther King Jr. Ave. Limited Line

For route and schedule information
Call 202-637-7000
www.wmata.com

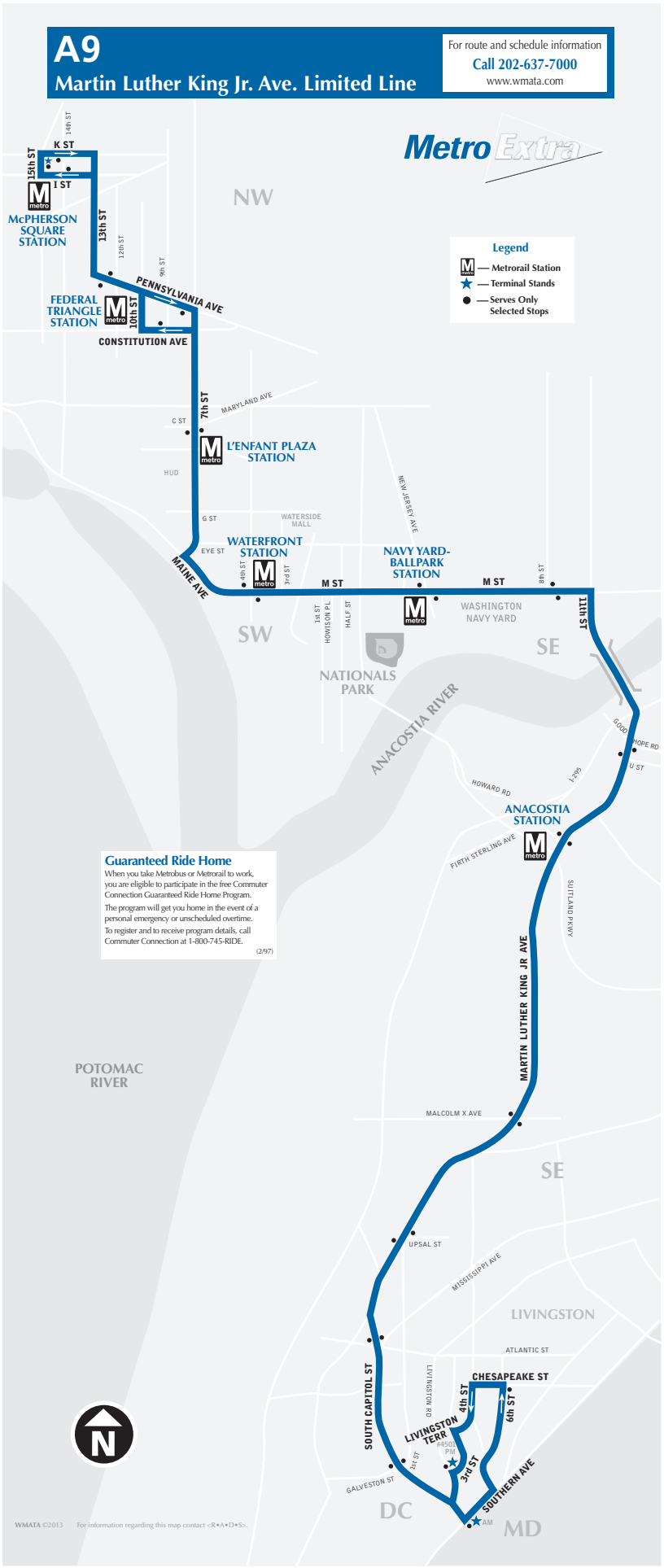

Guaranteed Ride Home

When you take Metrobus or Metrorail to work, you are eligible to participate in the free Commuter Connection Guaranteed Ride Home Program.

The program will get you home in the event of a personal emergency or unscheduled overtime.

To register and to receive program details, call Commuter Connection at 1-800-745-RIDE.

(2/97)

A9

Martin Luther King Jr. Ave. Limited Line

Northbound To McPherson Sq. station

Monday thru Friday —
Lunes a viernes
(except holidays - ex cepto los días festivos)

Route Number	Southern Ave. & South Capitol St. SE	4501 3rd St. SE (Living-ston)	M.L. King Jr. & Malcolm X Aves. SE	M.L. King Jr. Ave. & Good Hope Rd. SE	M & 8th Sts. SE (Navy Yard)	7th St. & Maryland Ave. SW (L'Enfant Plaza)	15th St. (W) NW between I & K Sts. (MCPHER-SON SQ)
AM Service — Servicio matutino							
A9	5:55	5:59	6:08	6:14	6:19	6:29	6:40
A9	6:10	6:14	6:23	6:29	6:34	6:44	6:55
A9	6:23	6:28	6:38	6:44	6:51	7:02	7:13
A9	6:37	6:42	6:52	6:58	7:05	7:16	7:27
A9	6:51	6:56	7:06	7:12	7:19	7:30	7:41
A9	7:04	7:09	7:19	7:25	7:32	7:43	7:54
A9	7:16	7:21	7:32	7:41	7:52	8:04	8:16
A9	7:32	7:37	7:48	7:57	8:08	8:20	8:32
A9	7:48	7:53	8:04	8:13	8:24	8:36	8:48
A9	8:04	8:09	8:18	8:26	8:34	8:46	8:58
A9	8:19	8:24	8:33	8:41	8:49	9:01	9:13
A9	8:34	8:39	8:48	8:56	9:04	9:16	9:28
A9	8:50	8:55	9:04	9:12	9:20	9:32	9:44

On four Federal holidays, Columbus Day, Veterans' Day, Martin L. King Day, and Presidents' Day, Metrobus will run on a Saturday supplemental schedule. On these holidays, this route will have no service.

Southbound To Livingston

Monday thru Friday —
Lunes a viernes
(except holidays - ex cepto los días festivos)

Route Number	15th St. (W) NW between I & K Sts. (McPher-son Sq)	7th & C Sts. SW (L'Enfant Plaza)	M & 9th Sts. SE (Navy Yard)	M.L. King Jr. Ave & U St. SE (Good Hope Rd.)	M.L. King Jr. & Malcolm X Aves. SE	Southern Ave. & South Capitol St. SE	4501 3rd St. SE (LIVING-STON)
PM Service — Servicio vespertino							
A9	3:35	3:47	3:59	4:04	4:12	4:20	4:25
A9	3:56	4:08	4:20	4:25	4:33	4:41	4:46
A9	4:12	4:25	4:40	4:46	4:55	5:05	5:11
A9	4:28	4:41	4:56	5:02	5:11	5:21	5:27
A9	4:44	4:58	5:11	5:16	5:23	5:33	5:39
A9	5:00	5:14	5:27	5:32	5:39	5:49	5:55
A9	5:16	5:30	5:43	5:48	5:55	6:05	6:11
A9	5:32	5:46	5:57	6:01	6:08	6:17	6:23
A9	5:48	6:02	6:13	6:17	6:24	6:33	6:39
A9	6:04	6:16	6:26	6:29	6:35	6:44	6:50
A9	6:20	6:32	6:42	6:45	6:51	7:00	7:06
A9	6:36	6:48	6:58	7:01	7:07	7:16	7:22
A9	6:52	7:04	7:14	7:17	7:23	7:32	7:38

On four Federal holidays, Columbus Day, Veterans' Day, Martin L. King Day, and Presidents' Day, Metrobus will run on a Saturday supplemental schedule. On these holidays, this route will have no service.

Designated Stops

Route A9 trips will serve only the following stops:

Northbound

- Southern Avenue & South Capitol St. SE
- 6th & Chesapeake Sts. SE
- 4501 3rd St. SE
- South Capitol & 1st Sts. SE
- South Capitol & Atlantic Sts. SE
- M.L. King Jr. Ave. & Upsal St. SE
- M.L. King Jr. & Malcolm X Aves. SE
- M.L. King Jr. Ave. & Howard Rd. SE
- M.L. King Jr. Ave. & Good Hope Rd. SE
- M & 8th Sts. SE
- M St. & New Jersey Ave. SE
- M & 4th Sts. SW
- 7th St. & Maryland Ave. SW
- Constitution Ave. & 9th St. NW
- Pennsylvania Ave. & 12th St. NW
- I (Eye) & 14th Sts. NW
- 15th St. (W) & K St. NW

Southbound

- 15th St. (W) & K St. NW
- K & 14th Sts. NW
- Pennsylvania Ave. & 12th St. NW
- Pennsylvania Ave. between 7th & 9th St. NW
- 7th & C Sts. SW
- M & 4th Sts. SW
- M St. & New Jersey Ave. SE
- M & 9th Sts. SE
- M.L. King Jr. Ave. & U St. SE
- M.L. King Jr. Ave. & Howard Rd. SE
- M.L. King Jr. & Malcolm X Aves. SE
- M.L. King Jr. Ave. & Upsal St. SE
- South Capitol & Atlantic Sts. SW
- South Capitol & Galveston Sts. SW
- Southern Ave. & South Capitol St. SE
- 6th & Chesapeake Sts. SE
- 4501 3rd St. SE

KNOW MORE. KNOW FIRST. metroAlerts
Sign up today at wmata.com/MetroAlerts

How to use this timetable

- Use the map to find the stops closest to where you will get on and off the bus.
- Select the schedule (Weekday, Saturday, Sunday) for when you will travel. Along the top of the schedule, find the stop at or nearest the point where you will get on the bus. Follow that column down to the time you want to leave.
- Use the same method to find the times the bus is scheduled to arrive at the stop where you will get off the bus.
- If the bus stop is not listed, use the time shown for the bus stop before it as the time to wait at the stop.
- The end-of-the-line or last stop is listed in ALL CAPS on the schedule.

Cómo Usar este Horario

- Use este mapa para localizar las paradas más cercanas a donde se subirá y bajará del autobús.
- Seleccione el horario (Entre semana, sábado, domingo) de cuando viajará. A lo largo de la parte superior del horario, localice la parada o el punto más cercano a la parada en la que se subirá al autobús. Siga esa columna hacia abajo hasta la hora en la que desee salir.
- Utilice el mismo método para localizar las horas en que el autobús está programado para llegar a la parada en donde desea bajarse del autobús.
- Si la parada del autobús no está listada use la hora que se muestra en la parada anterior como la hora de espera en la parada.
- El final de la ruta o la última parada del autobús aparece en letras MAYÚSCULAS en el horario.

English-Español Effective 6-22-14

A11,12

Martin Luther King Jr. Highway Line

metrobus

Serves these locations-
Brinda servicio a estas ubicaciones

- Capital Plaza
- Prince George's Hospital
- Landover station
- Former Landover Mall (Sears)
- Seat Pleasant
- Addison Road station
- Capitol Heights station (A12, Sun. only)
- 11th and E Sts. N.W. (A11, Sat. only)

www.wmata.com
Information Anytime 202-637-7000 TTY 202-638-3780

metro

Washington Metropolitan Area Transit Authority

A District of Columbia, Maryland and Virginia Transit Partnership

A11,12
Martin Luther King Jr. Highway Line

For route and schedule information
Call 202-637-7000
www.wmata.com

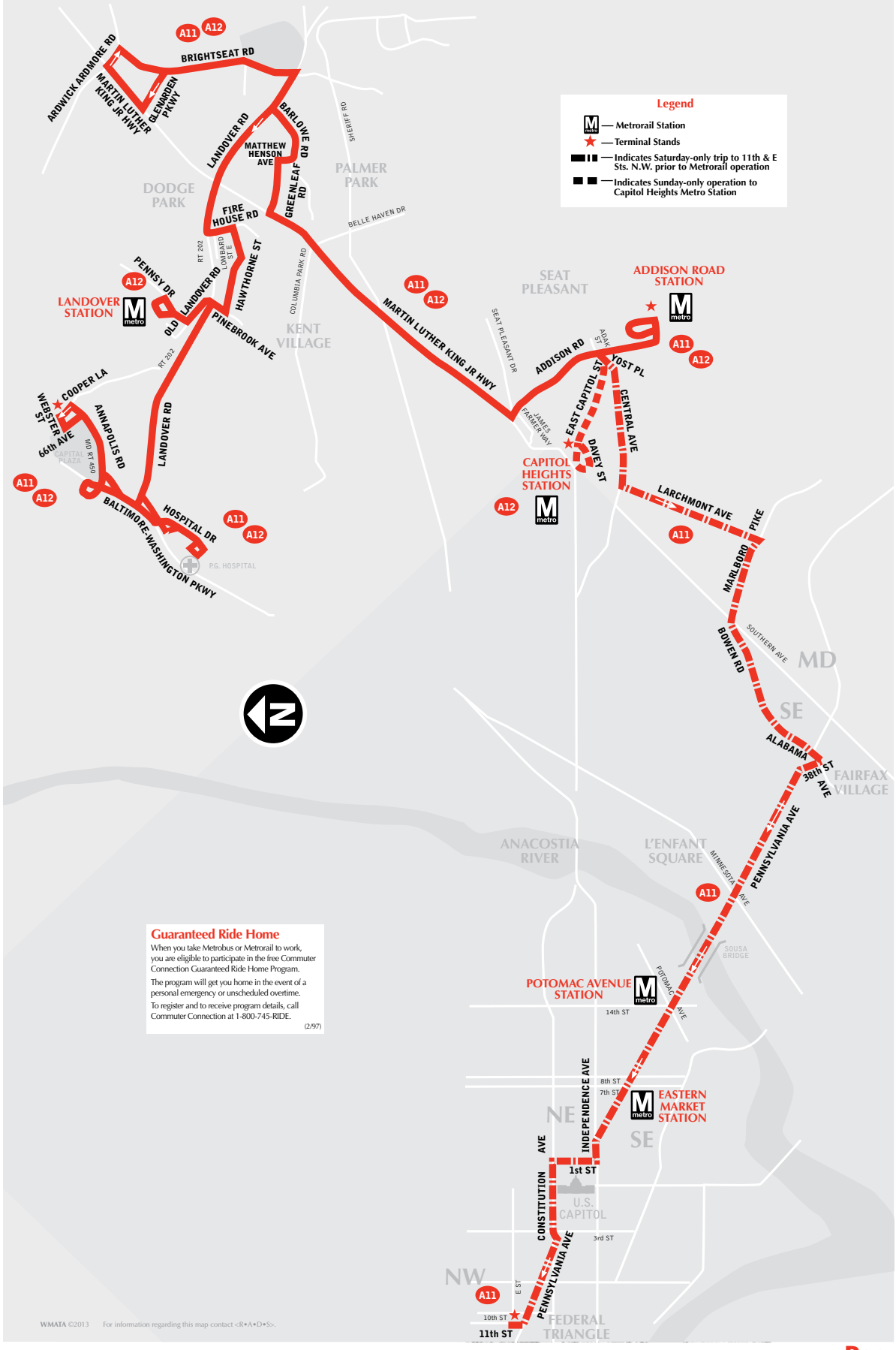

Guaranteed Ride Home

When you take Metrobus or Metrorail to work, you are eligible to participate in the free Commuter Connection Guaranteed Ride Home Program.

The program will get you home in the event of a personal emergency or unscheduled overtime.

To register and to receive program details, call Commuter Connection at 1-800-745-RIDE.

(2/97)

WMATA ©2013 For information regarding this map contact <R•A•D•S>.

A11,12

Martin Luther King Jr. Highway Line

Southbound To Addison Road station

Monday thru Friday — Lunes a viernes

Route Number	Cooper La. & Annapolis Rd. (Capital Plaza)	Prince George's Hospital	Landover Metro	Hawthorne St. & Pinebrook Ave. (Kent Village)	Fire House Rd. & Landover Rd. (Dodge Park)	Brightseat & Landover Rds.	Barlowe Rd. & Matthew Henson Ave. (Palmer Park)	Martin Luther King Jr. Hwy. & Columbia Park Rd.	Addison Rd. & James Farmer Way (MLK Hwy.)	ADDISON ROAD Metro
AM Service — Servicio matutino										
A12	-	-	-	-	-	-	5:15	5:20	5:26	5:31
A12	5:11	5:17	5:26	5:30	5:33	5:42	5:47	5:52	5:58	6:03
A12	5:39	5:45	5:54	5:58	6:01	6:10	6:15	6:20	6:26	6:31
A12	5:57	6:04	6:14	6:18	6:22	6:31	6:36	6:41	6:47	6:51
A12	6:17	6:24	6:34	6:38	6:42	6:51	6:56	7:01	7:07	7:11
A12	6:37	6:44	6:54	6:58	7:02	7:11	7:16	7:21	7:27	7:31
A12	6:53	7:01	7:11	7:16	7:19	7:29	7:35	7:40	7:46	7:51
A12	7:15	7:23	7:33	7:38	7:41	7:51	7:57	8:02	8:08	8:13
A12	7:35	7:43	7:53	7:58	8:01	8:11	8:17	8:22	8:28	8:33
A12	7:55	8:03	8:13	8:18	8:21	8:31	8:37	8:42	8:48	8:53
A12	8:15	8:23	8:33	8:38	8:41	8:51	8:57	9:02	9:08	9:13
A12	8:35	8:43	8:53	8:58	9:01	9:11	9:17	9:22	9:28	9:33
A12	8:57	9:04	9:13	9:17	9:20	9:29	9:35	9:40	9:46	9:51
A12	9:27	9:34	9:43	9:47	9:50	9:59	10:05	10:10	10:16	10:21
A12	10:00	10:07	10:16	10:20	10:23	10:32	10:38	10:43	10:49	10:54
A12	10:28	10:35	10:44	10:48	10:51	11:00	11:06	11:11	11:17	11:22
A12	10:57	11:04	11:13	11:17	11:20	11:29	11:35	11:40	11:46	11:51
A12	11:27	11:34	11:43	11:47	11:50	11:59	12:05	12:10	12:16	12:21
A12	11:57	12:04	12:13	12:17	12:20	12:29	12:35	12:40	12:46	12:51
PM Service — Servicio vespertino										
A12	12:27	12:34	12:43	12:47	12:50	12:59	1:05	1:10	1:16	1:21
A12	12:57	1:04	1:13	1:17	1:20	1:29	1:35	1:40	1:46	1:51
A12	1:27	1:34	1:43	1:47	1:50	1:59	2:05	2:10	2:16	2:21
A12	1:57	2:04	2:13	2:17	2:20	2:29	2:35	2:40	2:46	2:51
A12	2:22	2:33	2:42	2:46	2:50	3:00	3:06	3:11	3:16	3:20
A12	2:42	2:53	3:02	3:06	3:10	3:20	3:26	3:31	3:36	3:40
A12	3:02	3:13	3:22	3:26	3:30	3:40	3:46	3:51	3:56	4:00
A12	3:24	3:33	3:44	3:50	3:54	4:04	4:10	4:15	4:22	4:26
A12	3:45	3:54	4:05	4:11	4:15	4:25	4:31	4:36	4:43	4:47
A12	4:05	4:14	4:25	4:31	4:35	4:45	4:51	4:56	5:03	5:07
A12	4:25	4:34	4:45	4:51	4:55	5:05	5:11	5:16	5:23	5:27
A12	4:45	4:54	5:05	5:11	5:15	5:25	5:31	5:36	5:43	5:47
A12	5:05	5:14	5:25	5:31	5:35	5:45	5:51	5:56	6:03	6:07
A12	5:05	5:14	5:25	5:31	5:35	5:45	5:51	5:56	6:03	6:07
A12	5:25	5:34	5:45	5:51	5:55	6:05	6:11	6:16	6:23	6:27
A12	5:45	5:54	6:05	6:11	6:15	6:25	6:31	6:36	6:43	6:47
A12	6:05	6:14	6:25	6:30	6:34	6:44	6:50	6:54	6:59	7:03
A12	6:25	6:34	6:45	6:50	6:54	7:04	7:10	7:14	7:19	7:23
A12	6:45	6:54	7:05	7:10	7:14	7:24	7:30	7:34	7:39	7:43
A12	7:05	7:14	7:25	7:30	7:34	7:44	7:50	7:54	7:59	8:03
A12	7:27	7:34	7:42	7:47	7:51	8:01	8:06	8:10	8:15	8:19
A12	7:57	8:04	8:12	8:17	8:21	8:31	8:36	8:40	8:45	8:49
A12	8:27	8:34	8:42	8:47	8:51	9:01	9:06	9:10	9:15	9:19
A12	8:57	9:04	9:12	9:17	9:21	9:31	9:36	9:40	9:45	9:49
A12	9:25	9:32	9:40	9:45	9:49	9:59	10:04	10:08	10:13	10:17
A12	9:55	10:02	10:10	10:15	10:19	10:29	10:34	10:38	10:43	10:47
A12	10:24	10:30	10:38	10:42	10:45	10:53	10:58	11:02	11:07	11:10
A12	10:50	10:56	11:04	11:08	11:11	11:19	11:24	11:28	11:33	11:36
A12	11:14	11:20	11:28	11:32	11:35	11:43	11:48	11:52	11:57	12:00
A12	11:39	11:45	11:53	11:57	12:00	12:08	12:13	12:17	12:22	12:25
After Midnight Service — Servicio después de la medianoche										
A12	12:12	12:18	12:26	12:30	12:33	12:41	12:46	12:50	12:55	12:58
A12	12:32	12:38	12:46	12:50	12:53	1:01	1:06	1:10	1:15	1:18

A11,12

Martin Luther King Jr. Highway Line

Northbound To Capital Plaza

Monday thru Friday — Lunes a viernes

Route Number	Addison Road Metro	Addison Rd. & Seat Pleasant Dr. (MLK Hwy.)	Martin Luther King Jr. Hwy. & Belle Haven Dr.	Matthew Henson Ave.& Barlowe Rd. (Palmer Park)	Bright-seat & Landover Rds.	Fire House Rd. & Lombard St. E. (Landover Rd.) (Dodge Park)	Haw-thorne St. & Pine-brook Ave. (Kent Village)	Landover Metro	Prince George's Hospital	Cooper La. & Annapolis Rd. (CAPITAL PLAZA)
AM Service — Servicio matutino										
A12	4:57	5:02	5:08	5:10	5:19	5:23	5:27	5:31	5:39	5:46
A12	5:21	5:26	5:32	5:34	5:43	5:47	5:51	5:55	6:03	6:10
A12	5:40	5:44	5:49	5:52	6:01	6:06	6:10	6:15	6:24	6:30
A12	5:58	6:02	6:07	6:10	6:19	6:24	6:28	6:33	6:42	6:48
A12	6:18	6:22	6:27	6:30	6:39	6:44	6:48	6:53	7:02	7:08
A12	6:37	6:41	6:46	6:49	6:58	7:03	7:07	7:12	7:21	7:27
A12	6:57	7:01	7:06	7:09	7:18	7:23	7:27	7:32	7:41	7:47
A12	7:17	7:21	7:26	7:29	7:38	7:43	7:47	7:52	8:01	8:07
A12	7:37	7:41	7:46	7:49	7:58	8:03	8:07	8:12	8:21	8:27
A12	7:57	8:01	8:06	8:09	8:18	8:23	8:27	8:32	8:41	8:47
A12	8:18	8:24	8:30	8:34	8:44	8:50	8:53	8:57	9:06	9:14
A12	8:38	8:44	8:50	8:54	9:04	9:10	9:13	9:17	9:26	9:34
A12	9:02	9:08	9:14	9:18	9:28	9:34	9:37	9:41	9:50	9:58
A12	9:27	9:33	9:39	9:43	9:53	9:59	10:02	10:06	10:15	10:23
A12	9:57	10:02	10:08	10:12	10:21	10:26	10:29	10:33	10:41	10:47
A12	10:27	10:32	10:38	10:42	10:51	10:56	10:59	11:03	11:11	11:17
A12	11:00	11:05	11:11	11:15	11:24	11:29	11:32	11:36	11:44	11:50
A12	11:27	11:32	11:38	11:42	11:51	11:56	11:59	12:03	12:11	12:17
A12	11:57	12:02	12:08	12:12	12:21	12:26	12:29	12:33	12:41	12:47
PM Service — Servicio vespertino										
A12	12:27	12:32	12:38	12:42	12:51	12:56	12:59	1:03	1:11	1:17
A12	12:57	1:02	1:08	1:12	1:21	1:26	1:29	1:33	1:41	1:47
A12	1:27	1:32	1:38	1:42	1:51	1:56	1:59	2:03	2:11	2:17
A12	1:57	2:02	2:08	2:12	2:21	2:26	2:29	2:33	2:41	2:47
A12	2:27	2:32	2:38	2:42	2:51	2:56	2:59	3:03	3:11	3:17
A12	2:44	2:49	2:55	2:59	3:08	3:13	3:16	3:20	3:28	3:34
A12	3:04	3:10	3:18	3:22	3:32	3:38	3:41	3:45	3:54	4:00
A12	3:25	3:31	3:39	3:43	3:53	3:59	4:02	4:06	4:15	4:21
A12	3:45	3:51	3:59	4:03	4:13	4:19	4:22	4:26	4:35	4:41
A12	4:05	4:11	4:19	4:23	4:33	4:39	4:42	4:46	4:55	5:01
A12	4:21	4:27	4:35	4:39	4:49	4:55	4:58	5:02	5:11	5:17
A12	4:38	4:44	4:52	4:56	5:06	5:12	5:15	5:19	5:28	5:34
A12	4:56	5:02	5:12	5:16	5:26	5:33	5:37	5:42	5:52	5:57
A12	5:16	5:22	5:32	5:36	5:46	5:53	5:57	6:02	6:12	6:17
A12	5:36	5:42	5:52	5:56	6:06	6:13	6:17	6:22	6:32	6:37
A12	5:56	6:02	6:12	6:16	6:26	6:33	6:37	6:42	6:52	6:57
A12	6:26	6:31	6:39	6:43	6:52	6:58	7:02	7:06	7:14	7:19
A12	6:56	7:01	7:09	7:13	7:22	7:28	7:32	7:36	7:44	7:49
A12	7:28	7:33	7:41	7:45	7:54	8:00	8:04	8:08	8:16	8:21
A12	7:56	8:01	8:09	8:13	8:22	8:28	8:32	8:36	8:44	8:49
A12	8:26	8:32	8:39	8:42	8:51	8:56	8:59	9:03	9:10	9:15
A12	8:56	9:02	9:09	9:12	9:21	9:26	9:29	9:33	9:40	9:45
A12	9:26	9:32	9:39	9:42	9:51	9:56	9:59	10:03	10:10	10:15
A12	9:56	10:02	10:09	10:12	10:21	10:26	10:29	10:33	10:40	10:45
A12	10:26	10:30	10:36	10:39	10:47	10:51	10:54	10:57	11:04	11:08
A12	10:52	10:56	11:02	11:05	11:13	11:17	11:20	11:23	11:30	11:34
A12	11:16	11:20	11:26	11:29	11:37	11:41	11:44	11:47	11:54	11:58
A12	11:41	11:45	11:51	11:54	12:02	12:06	12:09	12:12	12:19	12:23
After Midnight Service — Servicio después de la medianoche										
A12	12:06	12:10	12:16	12:19	12:26	12:29	12:32	12:35	12:40	12:43
A12	12:39	12:43	12:49	12:52	12:59	1:02	1:05	1:08	1:13	1:16

A11,12

Martin Luther King Jr. Highway Line

Southbound To Addison Road station

Saturday — En sábados

Route Number	Cooper La. & Annapolis Rd. (Capital Plaza)	Prince George's Hospital	Landover Metro	Hawthorne St. & Pinebrook Ave. (Kent Village)	Fire House Rd. & Landover Rd. (Dodge Park)	Brightseat & Landover Rds.	Barlowe Rd. & Matthew Henson Ave. (Palmer Park)	Martin Luther King Jr. Hwy. & Columbia Park Rd.	Addison Rd. & James Farmer Way (MLK Hwy.)	ADDISON ROAD Metro
AM Service — Servicio matutino										
A11	5:50	5:56	-	6:02	6:04	6:12	6:17	6:21	6:28	■6:31
A12	7:10	7:16	7:24	7:30	7:32	7:40	7:45	7:49	7:56	7:59
A12	7:50	7:56	8:04	8:10	8:12	8:20	8:25	8:29	8:36	8:39
A12	8:30	8:36	8:44	8:50	8:52	9:00	9:05	9:09	9:16	9:19
A12	9:10	9:16	9:25	9:30	9:33	9:42	9:47	9:51	9:57	10:00
A12	9:50	9:56	10:05	10:10	10:13	10:22	10:27	10:31	10:37	10:40
A12	10:30	10:36	10:45	10:50	10:53	11:02	11:07	11:11	11:17	11:20
A12	11:10	11:16	11:25	11:30	11:33	11:42	11:47	11:51	11:57	12:00
A12	11:50	11:57	12:06	12:11	12:14	12:24	12:30	12:34	12:41	12:46
PM Service — Servicio vespertino										
A12	12:30	12:37	12:46	12:51	12:54	1:04	1:10	1:14	1:21	1:26
A12	1:09	1:16	1:25	1:30	1:33	1:43	1:49	1:53	2:00	2:05
A12	1:50	1:57	2:06	2:11	2:14	2:24	2:30	2:34	2:41	2:46
A12	2:30	2:37	2:46	2:51	2:54	3:04	3:10	3:14	3:21	3:26
A12	3:10	3:17	3:26	3:31	3:34	3:44	3:50	3:54	4:01	4:06
A12	3:50	3:57	4:06	4:11	4:14	4:24	4:30	4:34	4:41	4:46
A12	4:28	4:34	4:45	4:49	4:53	5:03	5:09	5:14	5:20	5:26
A12	5:10	5:16	5:27	5:31	5:35	5:45	5:51	5:56	6:02	6:08
A12	5:50	5:56	6:07	6:11	6:15	6:25	6:31	6:36	6:42	6:48
A12	6:30	6:36	6:47	6:51	6:55	7:05	7:11	7:16	7:22	7:28
A12	7:15	7:23	7:31	7:35	7:39	7:49	7:56	8:00	8:07	8:11
A12	8:15	8:24	8:32	8:36	8:40	8:50	8:57	9:00	9:05	9:09
A12	9:15	9:24	9:32	9:36	9:40	9:50	9:57	10:00	10:05	10:09
A12	10:15	10:22	10:31	10:37	10:41	10:49	10:54	10:57	11:04	11:07
A12	11:15	11:22	11:31	11:37	11:41	11:49	11:54	11:57	12:04	12:07

■ — *Trip arrives at 11th & E Sts., N.W. at 6:58 a.m. and is signed FEDERAL TRIANGLE.*
El autobús llega a las calles 11th y E Sts., N.W. a las 6:58 a.m. y el anuncio del autobús muestra FEDERAL TRIANGLE.

A11,12

Martin Luther King Jr. Highway Line

Northbound To Capital Plaza

Saturday — En sábados

Route Number	Addison Road (Metro)	Addison Rd. & Seat Pleasant Dr. (MLK Hwy.)	Martin Luther King Jr. Hwy. & Belle Haven Dr.	Matthew Henson Ave. & Barlowe Rd. (Palmer Park)	Bright-seat & Landover Rds.	Fire House Rd. & Lombard St. E (Landover Rd.) (Dodge Park)	Haw-thorne St. & Pinebrook Ave. (Kent Village)	Landover (Metro)	Prince George's Hospital	Cooper La. & Annapolis Rd. (CAPITAL PLAZA)
AM Service — Servicio matutino										
A12	6:10	6:14	6:19	6:22	6:29	6:34	6:37	-	6:42	6:47
A12	6:50	6:54	6:59	7:02	7:09	7:14	7:17	7:22	7:29	7:34
A12	7:30	7:34	7:39	7:42	7:49	7:54	7:57	8:02	8:09	8:14
A12	8:10	8:14	8:19	8:22	8:29	8:34	8:37	8:42	8:49	8:54
A12	8:50	8:55	9:01	9:04	9:13	9:19	9:22	9:27	9:35	9:41
A12	9:30	9:35	9:41	9:44	9:53	9:59	10:02	10:07	10:15	10:21
A12	10:10	10:15	10:21	10:24	10:33	10:39	10:42	10:47	10:55	11:01
A12	10:50	10:55	11:01	11:04	11:13	11:19	11:22	11:27	11:35	11:41
A12	11:30	11:35	11:42	11:46	11:56	12:03	12:06	12:10	12:18	12:24
PM Service — Servicio vespertino										
A12	12:10	12:15	12:22	12:26	12:36	12:43	12:46	12:50	12:58	1:04
A12	12:51	12:56	1:03	1:07	1:17	1:24	1:27	1:31	1:39	1:45
A12	1:31	1:36	1:43	1:47	1:57	2:04	2:07	2:11	2:19	2:25
A12	2:10	2:15	2:22	2:26	2:36	2:43	2:46	2:50	2:58	3:04
A12	2:50	2:55	3:02	3:06	3:16	3:23	3:26	3:30	3:38	3:44
A12	3:29	3:34	3:41	3:45	3:55	4:02	4:05	4:09	4:17	4:23
A12	4:10	4:16	4:24	4:28	4:37	4:42	4:46	4:50	4:57	5:03
A12	4:50	4:56	5:04	5:08	5:17	5:22	5:26	5:30	5:37	5:43
A12	5:31	5:37	5:45	5:49	5:58	6:03	6:07	6:11	6:18	6:24
A12	6:15	6:21	6:29	6:33	6:42	6:47	6:51	6:55	7:02	7:08
A12	7:15	7:21	7:29	7:33	7:42	7:47	7:51	7:55	8:02	8:08
A12	8:15	8:21	8:29	8:33	8:42	8:47	8:51	8:55	9:02	9:08
A12	9:15	9:21	9:29	9:33	9:42	9:47	9:51	9:55	10:02	10:08
A12	10:15	10:21	10:29	10:33	10:42	10:47	10:51	10:55	11:02	11:08
A12	11:15	11:19	11:25	11:27	11:34	11:39	11:42	11:46	11:53	11:58

A11,12

Martin Luther King Jr. Highway Line

Southbound To Addison Road station

Saturday Supplemental — Sábados suplementario

Route Number	Cooper La. & Annapolis Rd. (Capital Plaza)	Prince George's Hospital	Landover Metro	Hawthorne St. & Pinebrook Ave. (Kent Village)	Fire House Rd. & Landover Rd. (Dodge Park)	Brightseat & Landover Rds.	Barlowe Rd. & Matthew Henson Ave. (Palmer Park)	Martin Luther King Jr. Hwy. & Columbia Park Rd.	Addison Rd. & James Farmer Way (MLK Hwy.)	ADDISON ROAD Metro
AM Service — Servicio matutino										
A12	5:10	5:16	5:24	5:30	5:32	5:37	5:43	5:47	5:54	5:57
A12	6:30	6:36	6:44	6:50	6:52	6:57	7:03	7:07	7:14	7:17
A12	7:30	7:36	7:44	7:50	7:52	7:57	8:03	8:07	8:14	8:17
A12	8:10	8:16	8:24	8:30	8:32	8:37	8:43	8:47	8:54	8:57

On four Federal holidays, Columbus Day, Veterans' Day, Martin L. King Day, and Presidents' Day, Metrobus will run on a Saturday supplemental schedule. On these holidays, the supplemental trips will operate in addition to the regular Saturday trips.

Northbound To Capital Plaza

Saturday Supplemental — Sábados suplementario

Route Number	Addison Road Metro	Addison Rd. & Seat Pleasant Dr. (MLK Hwy.)	Martin Luther King Jr. Hwy. & Belle Haven Dr.	Matthew Henson Ave. & Barlowe Rd. (Palmer Park)	Brightseat & Landover Rds.	Fire House Rd. & Lombard St. E (Landover Rd.) (Dodge Park)	Hawthorne St. & Pinebrook Ave. (Kent Village)	Landover Metro	Prince George's Hospital	Cooper La. & Annapolis Rd. (CAPITAL PLAZA)
PM Service — Servicio vespertino										
A12	4:32	4:38	4:46	4:50	4:55	5:02	5:06	5:10	5:17	5:23
A12	5:12	5:18	5:26	5:30	5:35	5:42	5:46	5:50	5:57	6:03
A12	5:52	5:58	6:06	6:10	6:15	6:22	6:26	6:30	6:37	6:43

On four Federal holidays, Columbus Day, Veterans' Day, Martin L. King Day, and Presidents' Day, Metrobus will run on a Saturday supplemental schedule. On these holidays, the supplemental trips will operate in addition to the regular Saturday trips.

A11,12

Martin Luther King Jr. Highway Line

Southbound To Capitol Heights station

Sunday — En domingo

Route Number	Cooper La. & Annapolis Rd. (Capital Plaza)	Prince George's Hospital	Landover	Haw-thorne St. & Pine-brook Ave. (Kent Village)	Fire House Rd. & Landover Rd. (Dodge Park)	Bright-seat & Landover Rds.	Barlowe Rd. & Matthew Henson Ave. (Palmer Park)	Martin Luther King Jr. Hwy. & Columbia Park Rd.	Addison Rd. & James Farmer Way (MLK Hwy.)	Addison Road	CAPITOL HEIGHTS
AM Service — Servicio matutino											
A12	6:10	6:16	-	6:20	6:24	6:31	6:36	6:39	6:44	6:48	6:51
A12	7:10	7:17	7:25	7:29	7:33	7:42	7:47	7:51	7:58	8:03	8:07
A12	8:10	8:17	8:25	8:29	8:33	8:42	8:47	8:51	8:58	9:03	9:07
A12	9:10	9:17	9:25	9:29	9:33	9:42	9:47	9:51	9:58	10:03	10:07
A12	10:10	10:17	10:25	10:29	10:33	10:42	10:47	10:51	10:58	11:03	11:07
A12	11:10	11:17	11:25	11:29	11:33	11:42	11:47	11:51	11:58	12:03	12:07
PM Service — Servicio vespertino											
A12	12:10	12:17	12:25	12:29	12:33	12:42	12:47	12:51	12:58	1:03	1:07
A12	1:14	1:21	1:29	1:33	1:37	1:46	1:51	1:55	2:02	2:07	2:11
A12	2:10	2:17	2:25	2:29	2:33	2:42	2:47	2:51	2:58	3:03	3:07
A12	3:10	3:17	3:25	3:29	3:33	3:42	3:47	3:51	3:58	4:03	4:07
A12	4:10	4:17	4:25	4:29	4:33	4:42	4:47	4:51	4:58	5:03	5:07
A12	5:10	5:17	5:25	5:29	5:33	5:42	5:47	5:51	5:58	6:03	6:07
A12	6:10	6:17	6:25	6:29	6:33	6:42	6:47	6:51	6:58	7:03	7:07
A12	7:10	7:17	7:25	7:29	7:33	7:42	7:47	7:51	7:58	8:03	8:07
A12	8:10	8:17	8:25	8:29	8:33	8:42	8:47	8:51	8:58	9:03	9:07
A12	9:10	9:17	9:25	9:29	9:33	9:42	9:47	9:51	9:58	10:03	10:07
A12	10:10	10:16	10:23	10:27	10:31	10:39	10:44	10:47	10:52	10:56	10:59
A12	11:10	11:16	11:23	11:27	11:31	11:39	11:44	11:47	11:52	11:56	11:59

Northbound To Capital Plaza

Sunday — En domingo

Route Number	Capitol Heights	Addison Road	Addison Rd. & Seat Pleasant Dr. (MLK Hwy.)	Martin Luther King Jr. Hwy. & Belle Haven Dr.	Matthew Henson Ave. & Barlowe Rd. (Palmer Park)	Bright-seat & Landover Rds.	Fire House Rd. & Lombard St. E (Landover Rd.) (Dodge Park)	Haw-thorne St. & Pinebrook Ave. (Kent Village)	Landover	Prince George's Hospital	Cooper La. & Annapolis Rd. (CAPITAL PLAZA)
AM Service — Servicio matutino											
A12	7:10	7:14	7:19	7:25	7:28	7:37	7:42	7:45	7:49	7:56	8:01
A12	8:12	8:16	8:21	8:27	8:30	8:39	8:44	8:47	8:51	8:58	9:03
A12	9:12	9:16	9:21	9:27	9:30	9:39	9:44	9:47	9:51	9:58	10:03
A12	10:12	10:16	10:21	10:27	10:30	10:39	10:44	10:47	10:51	10:58	11:03
A12	11:12	11:17	11:23	11:30	11:34	11:43	11:49	11:52	11:57	12:04	12:09
PM Service — Servicio vespertino											
A12	12:12	12:17	12:23	12:30	12:34	12:43	12:49	12:52	12:57	1:04	1:09
A12	1:12	1:17	1:23	1:30	1:34	1:43	1:49	1:52	1:57	2:04	2:09
A12	2:16	2:21	2:27	2:34	2:38	2:47	2:53	2:56	3:01	3:08	3:13
A12	3:12	3:17	3:23	3:30	3:34	3:43	3:49	3:52	3:57	4:04	4:09
A12	4:12	4:17	4:23	4:30	4:34	4:43	4:49	4:52	4:57	5:04	5:09
A12	5:12	5:17	5:23	5:30	5:34	5:42	5:47	5:50	5:55	6:02	6:07
A12	6:12	6:17	6:23	6:30	6:34	6:42	6:47	6:50	6:55	7:02	7:07
A12	7:12	7:16	7:22	7:29	7:33	7:41	7:46	7:49	7:53	8:00	8:05
A12	8:12	8:16	8:22	8:29	8:33	8:41	8:46	8:49	8:53	9:00	9:05
A12	9:12	9:16	9:22	9:29	9:33	9:41	9:46	9:49	9:53	10:00	10:05
A12	10:12	10:16	10:22	10:29	10:33	10:41	10:46	10:49	10:53	11:00	11:05

How to use this timetable

- Use the map to find the stops closest to where you will get on and off the bus.
- Select the schedule (Weekday, Saturday, Sunday) for when you will travel. Along the top of the schedule, find the stop at or nearest the point where you will get on the bus. Follow that column down to the time you want to leave.
- Use the same method to find the times the bus is scheduled to arrive at the stop where you will get off the bus.
- If the bus stop is not listed, use the time shown for the bus stop before it as the time to wait at the stop.
- The end-of-the-line or last stop is listed in ALL CAPS on the schedule.

Cómo Usar este Horario

- Use este mapa para localizar las paradas más cercanas a donde se subirá y bajará del autobús.
- Seleccione el horario (Entre semana, sábado, domingo) de cuando viajará. A lo largo de la parte superior del horario, localice la parada o el punto más cercano a la parada en la que se subirá al autobús. Siga esa columna hacia abajo hasta la hora en la que desee salir.
- Utilice el mismo método para localizar las horas en que el autobús está programado para llegar a la parada en donde desea bajarse del autobús.
- Si la parada del autobús no está listada use la hora que se muestra en la parada anterior como la hora de espera en la parada.
- El final de la ruta o la última parada del autobús aparece en letras MAYÚSCULAS en el horario.

English- Español

METROBUS - DC

A31,32,33

Anacostia High School Line

Serves these locations-
Brinda servicio a estas ubicaciones

Anacostia High School
Minnesota Avenue
Minnesota Ave station
Good Hope Road
Southern Ave station
Morris Road
Anacostia station

Schedule 11-21-05

INFORMATION ANYTIME 202-637-7000

Metro opens doors

TTY 202-638-3780 MetroOpensDoors.com

Washington Metropolitan Area Transit Authority

A District of Columbia, Maryland and Virginia Transit Partnership

Anacostia High School
Routes A31, 32, 33

For route and schedule information
Call 202-637-7000
www.metroopensdoors.com

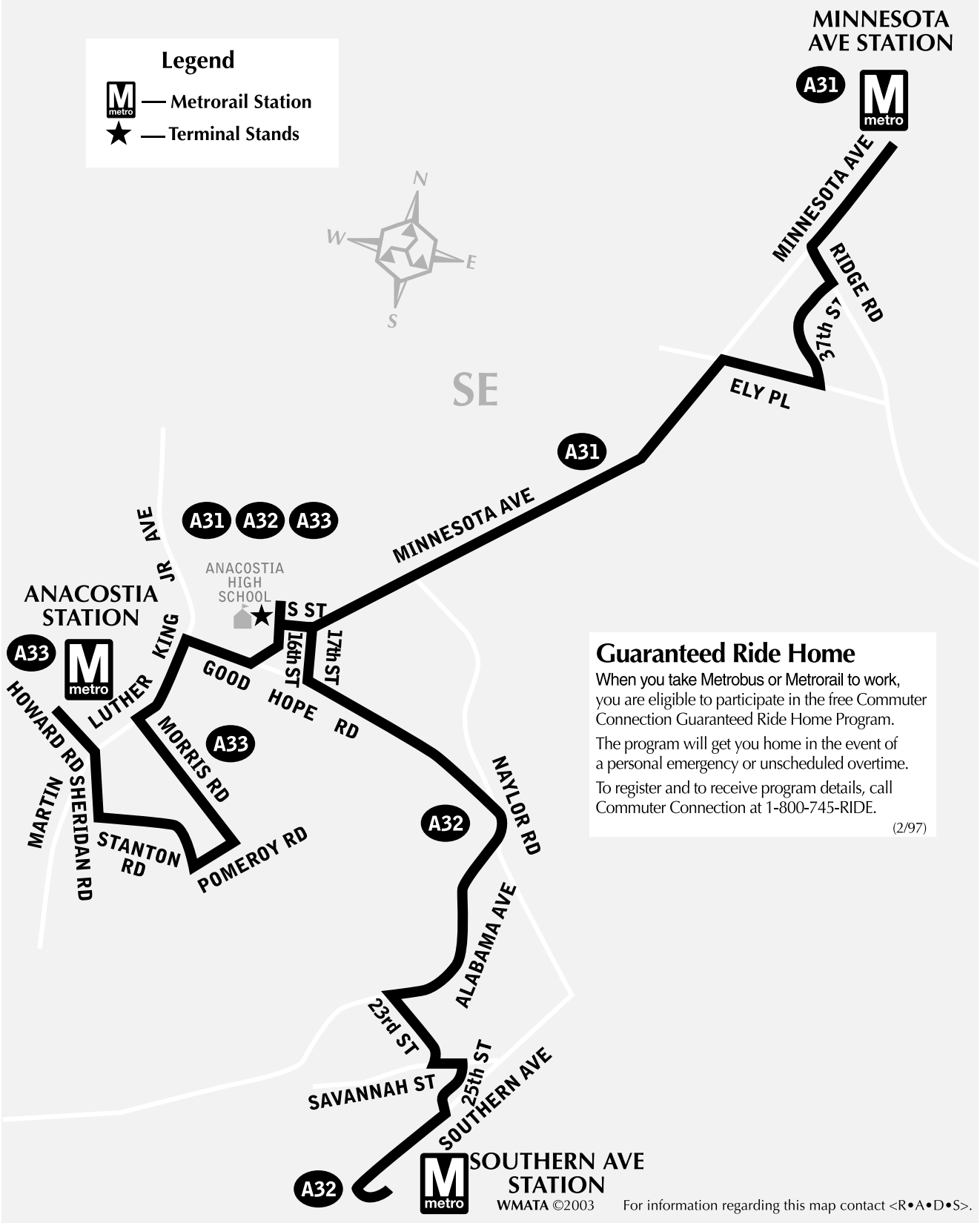

Guaranteed Ride Home

When you take Metrobus or Metrorail to work, you are eligible to participate in the free Commuter Connection Guaranteed Ride Home Program.

The program will get you home in the event of a personal emergency or unscheduled overtime.

To register and to receive program details, call Commuter Connection at 1-800-745-RIDE.

(2/97)

WMATA ©2003 For information regarding this map contact <R•A•D•S>.

A31-33

Anacostia High School Line

Anacostia High School
Routes A31,32,33

Monday thru Friday— Lunes por Viernes

Operates only when public schools are open.

El recorrido se realiza solamente cuando están abiertas las escuelas públicas.

Weekday —
Entre semana

Route Number	Anacostia High School	Anacostia Station	Southern Ave Station	Minnesota Ave Station
PM Service — Servicio vespertino				
A33	3:20	3:36	-	-
A32	3:20	-	3:39	-
A31	3:20	-	-	3:40

How to use this timetable

- Use the map to find the stops closest to where you will get on and off the bus.
- Select the schedule (Weekday, Saturday, Sunday) for when you will travel. Along the top of the schedule, find the stop at or nearest the point where you will get on the bus. Follow that column down to the time you want to leave.
- Use the same method to find the times the bus is scheduled to arrive at the stop where you will get off the bus.
- If the bus stop is not listed, use the time shown for the bus stop before it as the time to wait at the stop.
- The end-of-the-line or last stop is listed in ALL CAPS on the schedule.

Cómo Usar este Horario

- Use este mapa para localizar las paradas más cercanas a donde se subirá y bajará del autobús.
- Seleccione el horario (Entre semana, sábado, domingo) de cuando viajará. A lo largo de la parte superior del horario, localice la parada o el punto más cercano a la parada en la que se subirá al autobús. Siga esa columna hacia abajo hasta la hora en la que desee salir.
- Utilice el mismo método para localizar las horas en que el autobús está programado para llegar a la parada en donde desea bajarse del autobús.
- Si la parada del autobús no está listada use la hora que se muestra en la parada anterior como la hora de espera en la parada.
- El final de la ruta o la última parada del autobús aparece en letras MAYÚSCULAS en el horario.

English-Español Effective 12-18-11

B2

Bladensburg Road-Anacostia Line

metrobus

Serves these locations-Brinda servicio a estas ubicaciones

- Mount Rainier terminal
- Hechinger Mall
- Stadium-Armory station
- D.C. General Health Campus
- 15th St. and Pennsylvania Ave. S.E.
- Potomac Ave station
- Frederick Douglass National Historic Site
- Anacostia station

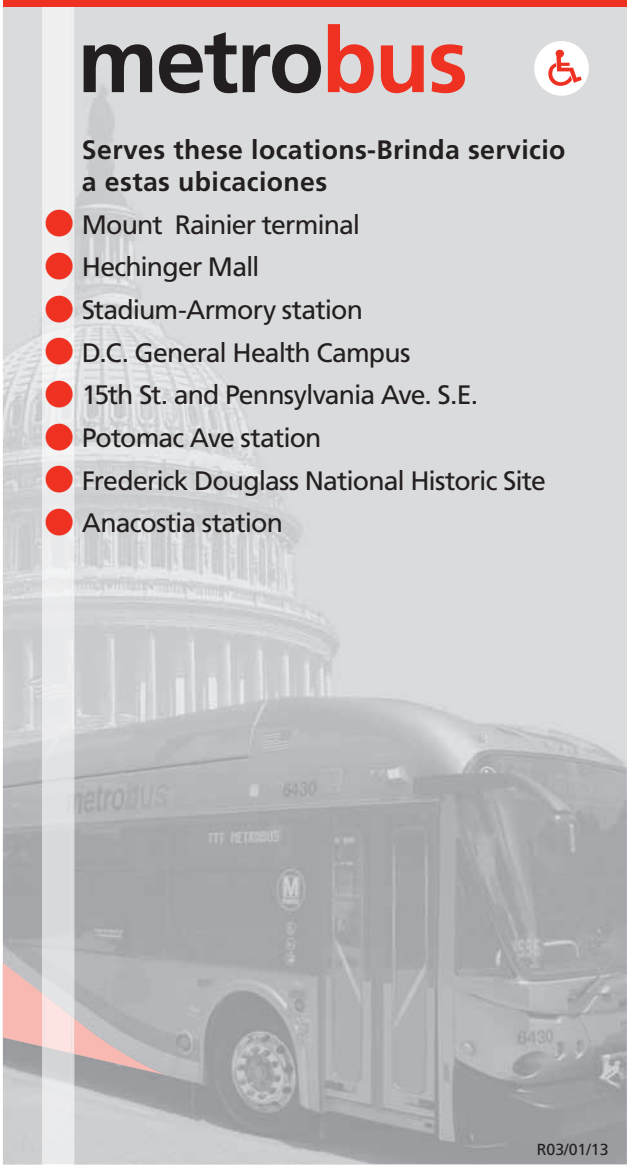

R03/01/13

www.wmata.com
Information Anytime 202-637-7000 TTY 202-638-3780

Washington Metropolitan Area Transit Authority

A District of Columbia, Maryland and Virginia Transit Partnership

B2
Bladensburg Road-Anacostia Line

For route and schedule information
Call 202-637-7000
www.wmata.com

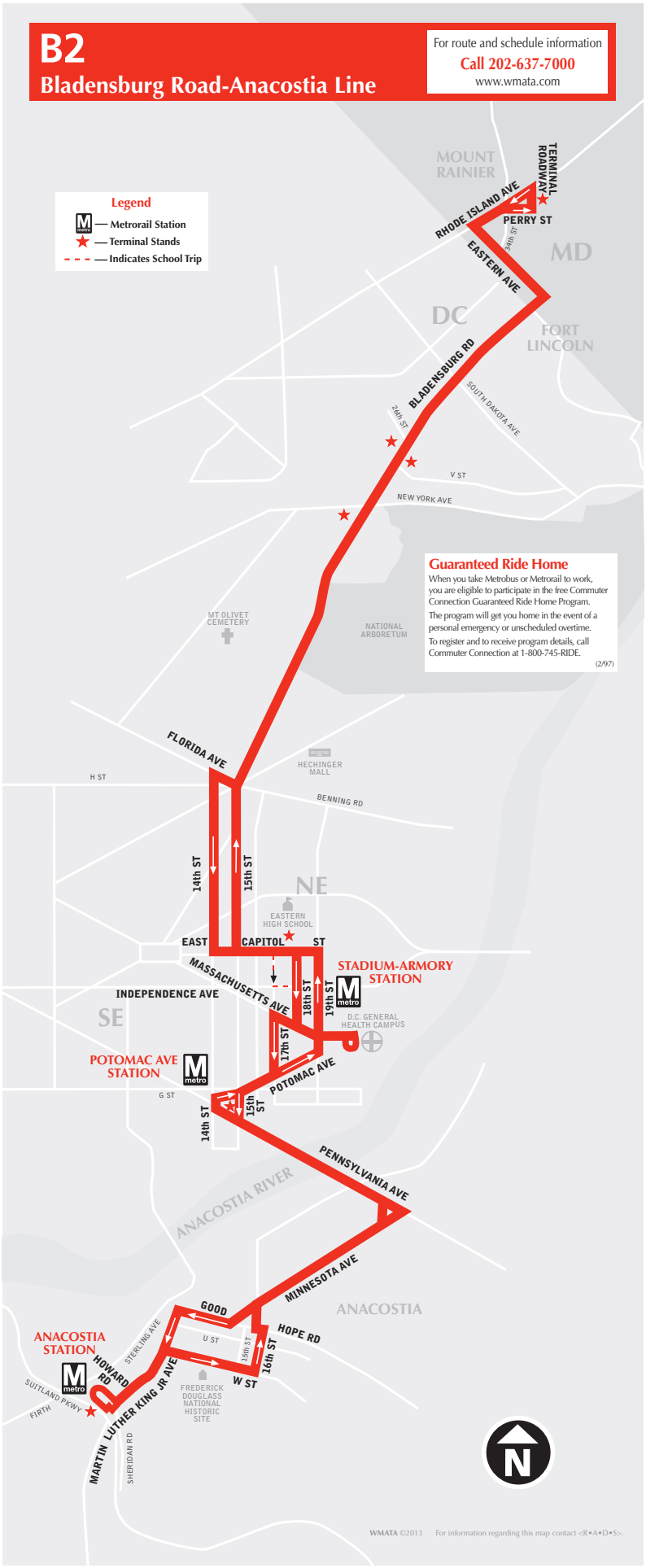

B2

Bladensburg Road-Anacostia Line

Southbound To Anacostia station

Monday thru Friday — Lunes a viernes

Route Number	Rhode Island Ave. & 34th St. (Mount Rainier Terminal)	Bladensburg Rd. & 26th St. NE	Bladensburg Rd. & New York Ave NE	Bladensburg Rd. & H St. NE (Florida Ave. & Benning Rd.)	Eastern High School	D.C. General Health Campus	15th St. & Pennsylvania Ave. SE ●	M.L. King Jr. Ave. & U St. SE (Good Hope Rd.)	ANACOSTIA
AM Service — Servicio matutino									
B2	-	4:25	-	4:32	-	4:42	4:46	4:54	4:59
B2	-	4:40	-	4:47	-	4:57	5:01	5:09	5:14
B2	-	4:55	-	5:02	-	5:12	5:16	5:24	5:29
B2	5:04	5:10	-	5:17	-	5:27	5:31	5:39	5:44
B2	-	5:25	-	5:32	-	5:42	5:46	5:54	5:59
B2	5:34	5:40	-	5:47	-	5:57	6:01	6:09	6:14
B2	-	5:50	-	5:57	-	6:07	6:11	6:19	6:24
B2	5:50	5:57	-	6:05	-	6:15	6:19	6:30	6:36
B2	-	6:07	-	6:15	-	6:25	6:29	6:40	6:46
B2	6:12	6:19	-	6:27	-	6:37	6:41	6:52	6:58
B2	-	6:29	-	6:37	-	6:47	6:51	7:02	7:08
B2	6:25	6:33	-	6:43	-	6:55	6:59	7:12	7:18
B2	-	6:43	-	6:53	-	7:05	7:09	7:22	7:28
B2	6:45	6:53	-	7:03	-	7:15	7:19	7:32	7:38
B2	6:58	7:06	-	7:16	-	7:28	7:32	7:45	7:51
B2	7:08	7:16	-	7:26	-	7:38	7:42	7:55	8:01
B2	7:18	7:26	-	7:37	-	7:50	7:55	8:08	8:14
B2	7:28	7:36	-	7:47	-	8:00	8:05	8:18	8:24
B2	7:40	7:48	-	7:59	-	8:12	8:17	8:30	8:36
B2	7:52	8:00	-	8:11	-	8:24	8:29	8:42	8:48
B2	8:04	8:12	-	8:23	-	8:36	8:41	8:54	9:00
B2	8:16	8:24	-	8:35	-	8:48	8:53	9:06	9:12
B2	8:28	8:36	-	8:47	-	9:00	9:05	9:18	9:24
B2	8:38	8:46	-	8:57	-	9:09	9:14	9:24	9:30
B2	8:50	8:58	-	9:09	-	9:21	9:26	9:36	9:42
B2	9:05	9:13	-	9:24	-	9:36	9:41	9:51	9:57
B2	9:18	9:26	-	9:38	-	9:50	9:55	10:08	10:15
B2	9:34	9:42	-	9:54	-	10:06	10:11	10:24	10:31
B2	9:50	9:58	-	10:10	-	10:22	10:27	10:40	10:47
B2	10:06	10:14	-	10:26	-	10:38	10:43	10:56	11:03
B2	10:22	10:30	-	10:42	-	10:54	10:59	11:12	11:19
B2	10:38	10:46	-	10:58	-	11:10	11:15	11:28	11:35
B2	10:54	11:02	-	11:14	-	11:26	11:31	11:44	11:51
B2	11:10	11:18	-	11:30	-	11:42	11:47	12:00	12:07
B2	11:26	11:34	-	11:46	-	11:58	12:03	12:16	12:23
B2	11:42	11:50	-	12:02	-	12:14	12:19	12:32	12:39
B2	11:58	12:06	-	12:18	-	12:30	12:35	12:48	12:55
PM Service — Servicio vespertino									
B2	12:12	12:20	-	12:30	-	12:44	12:50	1:03	1:11
B2	12:28	12:36	-	12:46	-	1:00	1:06	1:19	1:27
B2	12:44	12:52	-	1:02	-	1:16	1:22	1:35	1:43
B2	1:00	1:08	-	1:18	-	1:32	1:38	1:51	1:59
B2	1:16	1:24	-	1:34	-	1:48	1:54	2:07	2:15
B2	1:32	1:40	-	150	-	2:04	2:10	2:23	2:31
B2	1:48	1:56	-	2:06	-	2:20	2:26	2:39	2:47
B2	2:04	2:12	-	2:22	-	2:36	2:42	2:55	3:03
B2	2:20	2:28	-	2:38	-	2:52	2:58	3:11	3:19
B2	-	-	▲2:40	2:47	-	3:01	3:07	3:20	3:28
B2	-	-	▲2:45	2:52	-	3:06	3:12	3:25	3:33
B2	2:36	2:44	-	2:54	-	3:08	3:14	3:27	3:35
B2	-	-	▲2:50	2:57	-	3:11	3:17	3:30	3:38
B2	2:50	2:58	-	3:08	-	3:22	3:28	3:41	3:49
B2	-	-	-	-	■3:25	3:30	3:35	3:50	3:57
B2	3:00	3:08	-	3:20	-	3:34	3:39	3:54	4:01
B2	3:10	3:18	-	3:30	-	3:44	3:49	4:04	4:11
B2	3:20	3:28	-	3:40	-	3:54	3:59	4:14	4:21

Southbound To Anacostia station

Monday thru Friday — Lunes a viernes

Route Number	Rhode Island Ave. & 34th St. (Mount Rainier Terminal)	Bladensburg Rd. & 26th St. NE	Bladensburg Rd. & New York Ave NE	Bladensburg Rd. & H St. NE (Florida Ave. & Benning Rd.)	Eastern High School	D.C. General Health Campus	15th St. & Pennsylvania Ave. SE ●	M.L. King Jr. Ave. & U St. SE (Good Hope Rd.)	ANACOSTIA
PM Service — Servicio vespertino									
B2	-	-	◆3:40	3:49	-	4:03	4:08	4:23	4:30
B2	3:30	3:38	-	3:50	-	4:04	4:09	4:24	4:31
B2	-	-	◆3:45	3:54	-	4:08	4:13	4:28	4:35
B2	-	-	◆3:50	3:59	-	4:13	4:18	4:33	4:40
B2	3:40	3:48	-	4:00	-	4:14	4:19	4:34	4:41
B2	3:50	3:58	-	4:10	-	4:24	4:29	4:44	4:51
B2	4:00	4:08	-	4:20	-	4:34	4:39	4:54	5:01
B2	4:10	4:18	-	4:30	-	4:44	4:49	5:04	5:11
B2	4:20	4:28	-	4:40	-	4:54	4:59	5:14	5:21
B2	4:30	4:38	-	4:50	-	5:04	5:09	5:24	5:31
B2	4:40	4:47	-	4:57	-	5:11	5:16	5:30	5:38
B2	4:50	4:57	-	5:07	-	5:21	5:26	5:40	5:48
B2	5:00	5:07	-	5:17	-	5:31	5:36	5:50	5:58
B2	5:12	5:19	-	5:29	-	5:43	5:48	6:02	6:10
B2	5:24	5:31	-	5:41	-	5:55	6:00	6:14	6:22
B2	5:36	5:43	-	5:53	-	6:07	6:12	6:26	6:34
B2	5:48	5:55	-	6:05	-	6:19	6:24	6:38	6:46
B2	6:03	6:10	-	6:20	-	6:34	6:39	6:53	7:01
B2	6:21	6:28	-	6:37	-	6:48	6:52	7:04	7:10
B2	6:41	6:48	-	6:57	-	7:08	7:12	7:24	7:30
B2	7:01	7:08	-	7:17	-	7:28	7:32	7:44	7:50
B2	7:21	7:28	-	7:37	-	7:48	7:52	8:04	8:10
B2	7:41	7:48	-	7:57	-	8:08	8:12	8:24	8:30
B2	8:01	8:08	-	8:17	-	8:28	8:32	8:44	8:50
B2	8:21	8:28	-	8:37	-	8:48	8:52	9:04	9:10
B2	8:41	8:48	-	8:57	-	9:08	9:12	9:24	9:30
B2	9:01	9:08	-	9:17	-	9:28	9:32	9:44	9:50
B2	9:21	9:28	-	9:37	-	9:48	9:52	10:04	10:10
B2	9:51	9:58	-	10:07	-	10:18	10:22	10:34	10:40
B2	10:21	10:28	-	10:37	-	10:48	10:52	11:04	11:10
B2	10:51	10:58	-	11:07	-	11:18	11:22	11:34	11:40
B2	11:26	11:31	-	11:38	-	11:46	11:49	11:57	12:02
B2	11:56	12:01	-	12:08	-	12:16	12:19	12:27	12:32
After Midnight Service — Servicio después de la medianoche									
B2	12:26	12:31	-	12:38	-	12:46	12:49	12:57	1:02
B2	12:56	1:01	-	1:08	-	1:16	1:19	1:27	1:32
❍ B2	1:26	1:31	-	1:38	-	1:46	1:49	1:57	2:02
❍ B2	1:56	2:01	-	2:08	-	2:16	2:19	2:27	2:32

● — *Potomac Ave Station is one block west of this point.*
La estación Potomac Ave está a una cuadra de este punto.

■ — *Trip originates on north side of East Capitol St. in front of Eastern High School and operates only when public school is open.*
Los autobuses parten por el lado norte de la calle East Capitol St. al frente de la escuela Eastern High School y funcionan sólo cuando la escuela pública está abierta.

▲ — *Trip operates only on Wednesdays when public school is open.*
El recorrido se realiza solamente miércoles cuando están abiertas las escuelas públicas.

◆ — *Trip operates only on Mondays, Tuesdays, Thursdays and Fridays when public school is open.*
El recorrido se realiza solamente Lunes, Martes, Jueves y Viernes cuando están abiertas las escuelas públicas.

❍ — *Trip operates Friday only.*
Los autobuses funcionan solamente el viernes.

B2

Bladensburg Road-Anacostia Line

Northbound To Mount Rainier

Monday thru Friday — Lunes a viernes

Route Number	Anacostia Metro	16th St. & Good Hope Rd. SE	Pennsylvania & Potomac Aves. SE (Potomac Ave) Metro	D.C. General Health Campus	15th St. & Benning Rd. NE	BLADENSBURG RD & V ST NE	Bladensburg Rd. & 26th St. NE	Rhode Island Ave. & 34th St. (MOUNT RAINIER)
AM Service — Servicio matutino								
B2	4:45	4:49	4:58	5:01	5:08	-	5:16	5:24
B2	5:05	5:09	5:18	5:21	5:28	-	5:36	5:44
B2	5:20	5:26	5:36	5:40	5:47	-	5:56	6:05
B2	5:35	5:41	5:51	5:55	6:02	-	6:11	6:20
B2	5:50	5:56	6:06	6:10	6:17	-	6:26	6:35
B2	6:05	6:11	6:21	6:25	6:32	-	6:41	6:50
B2	6:20	6:26	6:36	6:40	6:47	-	6:56	7:05
B2	6:30	6:37	6:48	6:53	7:02	-	7:12	7:21
B2	6:42	6:49	7:00	7:05	7:14	-	7:24	7:33
B2	6:54	7:01	7:12	7:17	7:26	-	7:36	7:45
B2	7:02	7:11	7:23	7:29	7:39	-	7:49	7:58
B2/	7:08	7:17	7:29	7:35	7:45	7:54	-	-
B2	7:14	7:23	7:35	7:41	7:51	-	8:01	8:10
B2/	7:19	7:28	7:40	7:46	7:56	8:05	-	-
B2	7:24	7:33	7:45	7:51	8:01	-	8:11	8:20
B2/	7:29	7:38	7:50	7:56	8:06	8:15	-	-
B2	7:34	7:43	7:55	8:01	8:11	-	8:21	8:30
B2/	7:39	7:48	8:00	8:06	8:16	8:25	-	-
B2	7:44	7:53	8:05	8:11	8:21	-	8:31	8:40
B2/	7:49	7:58	8:10	8:16	8:26	8:35	-	-
B2	7:54	8:04	8:18	8:24	8:36	-	8:47	8:57
B2/	8:00	8:10	8:24	8:30	8:42	8:52	-	-
B2	8:06	8:16	8:30	8:36	8:48	-	8:59	9:09
B2/	8:12	8:22	8:36	8:42	8:54	9:04	-	-
B2	8:18	8:28	8:42	8:48	9:00	-	9:11	9:21
B2/	8:24	8:34	8:48	8:54	9:06	9:16	-	-
B2	8:30	8:40	8:54	9:00	9:12	-	9:23	9:33
B2/	8:40	8:50	9:04	9:10	9:22	9:32	-	-
B2	8:50	9:00	9:14	9:20	9:32	-	9:43	9:53
B2/	9:02	9:10	9:21	9:26	9:35	9:44	-	-
B2	9:12	9:20	9:31	9:36	9:45	-	9:55	10:05
B2/	9:22	9:30	9:41	9:46	9:55	10:04	-	-
B2	9:32	9:40	9:51	9:56	10:05	-	10:15	10:25
B2/	9:42	9:50	10:01	10:06	10:15	10:24	-	-
B2	9:52	10:00	10:11	10:16	10:25	-	10:35	10:45
B2	10:08	10:16	10:27	10:32	10:41	-	10:51	11:01
B2	10:24	10:32	10:43	10:48	10:57	-	11:07	11:17
B2	10:40	10:48	10:59	11:04	11:13	-	11:23	11:33
B2	10:56	11:04	11:15	11:20	11:29	-	11:39	11:49
B2	11:12	11:20	11:31	11:36	11:45	-	11:55	12:05
B2	11:28	11:36	11:47	11:52	12:01	-	12:11	12:21
B2	11:44	11:52	12:03	12:08	12:17	-	12:27	12:37
PM Service — Servicio vespertino								
B2	12:00	12:08	12:19	12:24	12:33	-	12:43	12:53
B2	12:16	12:24	12:35	12:40	12:49	-	12:59	1:09
B2	12:32	12:40	12:51	12:56	1:05	-	1:15	1:25
B2	12:45	12:53	1:05	1:10	1:21	-	1:32	1:42
B2	1:01	1:09	1:21	1:26	1:37	-	1:48	1:58
B2	1:17	1:25	1:37	1:42	1:53	-	2:04	2:14
B2	1:33	1:41	1:53	1:58	2:09	-	2:20	2:30
B2	1:49	1:57	2:09	2:14	2:25	-	2:36	2:46
B2	2:05	2:13	2:25	2:30	2:41	-	2:52	3:02
B2	2:21	2:29	2:41	2:46	2:57	-	3:08	3:18

Northbound To Mount Rainier

Monday thru Friday — Lunes a viernes

Route Number	Anacostia Metro	16th St. & Good Hope Rd. SE	Pennsylvania & Potomac Aves. SE (Potomac Ave) Metro	D.C. General Health Campus	15th St. & Benning Rd. NE	BLADENSBURG RD & V ST NE	Bladensburg Rd. & 26th St. NE	Rhode Island Ave. & 34th St. (MOUNT RAINIER)
PM Service — Servicio vespertino								
B2	2:37	2:45	2:57	3:02	3:13	-	3:24	3:34
B2	2:53	3:01	3:13	3:18	3:29	-	3:40	3:50
B2	-	-	◆3:17	3:22	3:33	-	3:44	3:54
B2	3:04	3:12	3:24	3:30	3:42	-	3:57	4:07
B2	3:14	3:22	3:34	3:40	3:52	-	4:07	4:17
B2	3:24	3:32	3:44	3:50	4:02	-	4:17	4:27
B2	3:34	3:42	3:54	4:00	4:12	-	4:27	4:37
B2	3:44	3:52	4:04	4:10	4:22	-	4:37	4:47
B2	3:54	4:02	4:14	4:20	4:32	-	4:47	4:57
B2	4:04	4:12	4:24	4:30	4:42	-	4:57	5:07
B2	4:14	4:22	4:34	4:40	4:52	-	5:07	5:17
B2	4:24	4:32	4:44	4:50	5:02	-	5:17	5:27
B2	4:34	4:42	4:54	5:00	5:12	-	5:27	5:37
B2	4:44	4:52	5:04	5:10	5:22	-	5:37	5:47
B2/	4:54	5:02	5:14	5:20	5:32	5:46	-	-
B2	5:04	5:12	5:24	5:30	5:42	-	5:57	6:07
B2/	5:14	5:22	5:34	5:40	5:52	6:06	-	-
B2	5:24	5:32	5:44	5:50	6:02	-	6:17	6:27
B2/	5:34	5:42	5:54	6:00	6:12	6:26	-	-
B2	5:44	5:52	6:04	6:10	6:22	-	6:37	6:47
B2/	5:56	6:04	6:15	6:20	6:29	6:38	-	-
B2	6:08	6:16	6:27	6:32	6:41	-	6:51	7:00
B2/	6:20	6:28	6:39	6:44	6:53	7:02	-	-
B2	6:32	6:40	6:51	6:56	7:05	-	7:15	7:24
B2/	6:44	6:52	7:03	7:08	7:17	7:26	-	-
B2	6:56	7:04	7:15	7:20	7:29	-	7:39	7:48
B2/	7:08	7:16	7:27	7:32	7:41	7:50	-	-
B2	7:20	7:28	7:39	7:44	7:53	-	8:03	8:12
B2	7:40	7:48	7:59	8:04	8:13	-	8:23	8:32
B2	8:00	8:08	8:19	8:24	8:33	-	8:43	8:52
B2	8:20	8:28	8:39	8:44	8:53	-	9:03	9:12
B2	8:40	8:46	8:55	9:00	9:07	-	9:15	9:23
B2	9:00	9:06	9:15	9:20	9:27	-	9:35	9:43
B2	9:20	9:26	9:35	9:40	9:47	-	9:55	10:03
B2	9:40	9:46	9:55	10:00	10:07	-	10:15	10:23
B2	10:00	10:06	10:15	10:20	10:27	-	10:35	10:43
B2	10:20	10:26	10:35	10:40	10:47	-	10:55	11:03
B2	10:50	10:56	11:05	11:10	11:17	-	11:25	11:33
B2	11:20	11:26	11:35	11:40	11:47	-	11:55	12:03
B2	11:50	11:56	12:05	12:10	12:17	-	12:25	12:33
After Midnight Service — Servicio después de la medianoche								
B2	12:10	12:16	12:23	12:26	12:32	-	12:38	12:44
B2	12:40	12:46	12:53	12:56	1:02	-	1:08	1:14
B2	1:10	1:16	1:23	1:26	1:32	-	1:38	1:44
❍ **B2**	1:40	1:46	1:53	1:56	2:02	-	2:08	2:14
❍ **B2**	2:10	2:16	2:23	2:26	2:32	-	2:38	2:44
❍ **B2**	2:40	2:46	2:53	2:56	3:02	-	3:08	3:14

◆ — *Trip operates only when public school is open.*
El recorrido se realiza solamente cuando están abiertas las escuelas públicas.

❍ — *Trip operates Friday only.*
Los autobuses funcionan solamente el viernes.

B2

Bladensburg Road-Anacostia Line

Southbound To Anacostia station

Saturday — En sábados

Route Number	Rhode Island Ave. & 34th St. (Mount Rainier Terminal)	Bladensburg Rd. & 26th St. NE	Bladensburg Rd. & H St. NE (Florida Ave. & Benning Rd.)	D.C. General Health Campus	15th St. & Pennsylvania Ave. SE ●	M.L. King Jr. Ave. & U St. SE (Good Hope Rd.)	ANACOSTIA Metro
AM Service — Servicio matutino							
B2	-	4:27	4:33	4:40	4:44	4:53	4:57
B2	-	4:49	4:55	5:02	5:06	5:15	5:19
B2	5:12	5:18	5:25	5:33	5:37	5:48	5:52
B2	5:44	5:50	5:57	6:05	6:09	6:20	6:24
B2	6:14	6:20	6:27	6:35	6:39	6:50	6:54
B2	6:44	6:50	6:57	7:05	7:09	7:20	7:24
B2	7:07	7:13	7:20	7:28	7:32	7:43	7:47
B2	7:27	7:34	7:43	7:53	7:58	8:10	8:14
B2	7:47	7:54	8:03	8:13	8:18	8:30	8:34
B2	8:07	8:14	8:23	8:33	8:38	8:50	8:54
B2	8:27	8:34	8:43	8:53	8:58	9:10	9:14
B2	8:47	8:54	9:03	9:13	9:18	9:30	9:34
B2	9:07	9:14	9:23	9:33	9:38	9:50	9:54
B2	9:23	9:30	9:39	9:49	9:54	10:06	10:10
B2	9:40	9:47	9:56	10:07	10:12	10:25	10:30
B2	10:00	10:07	10:16	10:27	10:32	10:45	10:50
B2	10:20	10:27	10:36	10:47	10:52	11:05	11:10
B2	10:40	10:47	10:56	11:07	11:12	11:25	11:30
B2	11:00	11:07	11:16	11:27	11:32	11:45	11:50
B2	11:20	11:27	11:36	11:47	11:52	12:05	12:10
B2	11:40	11:47	11:56	12:07	12:12	12:25	12:30
PM Service — Servicio vespertino							
B2	12:00	12:07	12:16	12:27	12:32	12:45	12:50
B2	12:20	12:27	12:37	12:49	12:54	1:07	1:12
B2	12:40	12:47	12:57	1:09	1:14	1:27	1:32
B2	1:00	1:07	1:17	1:29	1:34	1:47	1:52
B2	1:20	1:27	1:37	1:49	1:54	2:07	2:12
B2	1:40	1:47	1:57	2:09	2:14	2:27	2:32
B2	2:00	2:07	2:17	2:29	2:34	2:47	2:52
B2	2:20	2:27	2:37	2:49	2:54	3:07	3:12
B2	2:40	2:47	2:57	3:09	3:14	3:27	3:32
B2	3:00	3:07	3:17	3:29	3:34	3:47	3:52
B2	3:20	3:27	3:37	3:49	3:54	4:07	4:12
B2	3:40	3:47	3:57	4:09	4:14	4:27	4:32
B2	4:00	4:07	4:17	4:29	4:34	4:47	4:52
B2	4:20	4:27	4:36	4:47	4:52	5:04	5:09
B2	4:40	4:47	4:56	5:07	5:12	5:24	5:29
B2	5:00	5:07	5:16	5:27	5:32	5:44	5:49
B2	5:20	5:27	5:36	5:47	5:52	6:04	6:09
B2	5:40	5:47	5:56	6:07	6:12	6:24	6:29
B2	6:00	6:07	6:16	6:27	6:32	6:44	6:49
B2	6:20	6:27	6:36	6:47	6:52	7:04	7:09
B2	6:52	6:59	7:07	7:18	7:22	7:34	7:39
B2	7:16	7:23	7:31	7:42	7:46	7:58	8:03
B2	7:41	7:48	7:56	8:07	8:11	8:23	8:28
B2	8:06	8:13	8:21	8:32	8:36	8:48	8:53
B2	8:33	8:40	8:48	8:59	9:03	9:15	9:20
B2	8:58	9:05	9:13	9:24	9:28	9:40	9:45
B2	9:23	9:30	9:38	9:49	9:53	10:05	10:10
B2	9:48	9:55	10:03	10:14	10:18	10:30	10:35
B2	10:13	10:20	10:28	10:39	10:43	10:55	11:00
B2	10:38	10:45	10:53	11:04	11:08	11:20	11:25
B2	11:08	11:15	11:23	11:34	11:38	11:50	11:55
B2	11:43	11:49	11:56	12:05	12:09	12:18	12:22
After Midnight Service — Servicio después de la medianoche							
B2	12:18	12:24	12:31	12:40	12:44	12:53	12:57
B2	12:48	12:54	1:01	1:10	1:14	1:23	1:27
B2	1:15	1:20	1:25	1:32	1:36	1:45	1:50

● — *Potomac Ave Station is one block west of this point.*
La estación Potomac Ave está a una cuadra de este punto.

On four Federal holidays, Columbus Day, Veterans' Day, Martin L. King Day, and Presidents' Day, Metrobus will run on a Saturday supplemental schedule. On these holidays, all Saturday trips will operate.

B2

Bladensburg Road-Anacostia Line

Northbound To Mount Rainier

Saturday — En sábados

Route Number	Anacostia Metro	16th St. & Good Hope Rd. SE	Pennsylvania & Potomac Aves. SE (Potomac Ave) Metro	D.C. General Health Campus	15th St. & Benning Rd. NE	Bladensburg Rd. & 26th St. NE	Rhode Island Ave. & 34th St. (MOUNT RAINIER)
AM Service — Servicio matutino							
B2	4:32	4:36	4:44	4:47	4:54	5:00	5:06
B2	5:05	5:09	5:17	5:20	5:27	5:33	5:39
B2	5:27	5:32	5:41	5:44	5:52	6:00	6:08
B2	5:57	6:02	6:11	6:14	6:22	6:30	6:38
B2	6:20	6:25	6:34	6:37	6:45	6:53	7:01
B2	6:40	6:45	6:54	6:57	7:05	7:13	7:21
B2	7:00	7:05	7:14	7:17	7:25	7:33	7:41
B2	7:20	7:25	7:34	7:37	7:45	7:53	8:01
B2	7:40	7:45	7:54	7:57	8:05	8:13	8:21
B2	8:00	8:05	8:14	8:17	8:25	8:33	8:41
B2	8:20	8:25	8:34	8:37	8:45	8:53	9:01
B2	8:40	8:46	8:57	9:01	9:10	9:19	9:28
B2	9:00	9:06	9:17	9:21	9:30	9:39	9:48
B2	9:20	9:26	9:37	9:41	9:50	9:59	10:08
B2	9:40	9:46	9:57	10:01	10:10	10:19	10:28
B2	10:00	10:06	10:17	10:21	10:30	10:39	10:48
B2	10:20	10:26	10:37	10:41	10:50	10:59	11:08
B2	10:40	10:46	10:57	11:01	11:10	11:19	11:28
B2	11:00	11:06	11:17	11:21	11:30	11:39	11:48
B2	11:20	11:26	11:37	11:41	11:50	11:59	12:08
B2	11:40	11:46	11:57	12:01	12:10	12:19	12:28
PM Service — Servicio vespertino							
B2	12:00	12:06	12:17	12:21	12:30	12:39	12:48
B2	12:20	12:27	12:39	12:44	12:53	1:03	1:13
B2	12:40	12:47	12:59	1:04	1:13	1:23	1:33
B2	1:00	1:07	1:19	1:24	1:33	1:43	1:53
B2	1:20	1:27	1:39	1:44	1:53	2:03	2:13
B2	1:40	1:47	1:59	2:04	2:13	2:23	2:33
B2	2:00	2:07	2:19	2:24	2:33	2:43	2:53
B2	2:20	2:27	2:39	2:44	2:53	3:03	3:13
B2	2:40	2:46	2:57	3:01	3:09	3:18	3:27
B2	3:00	3:06	3:17	3:21	3:29	3:38	3:47
B2	3:20	3:26	3:37	3:41	3:49	3:58	4:07
B2	3:40	3:46	3:57	4:01	4:09	4:18	4:27
B2	4:00	4:06	4:17	4:21	4:29	4:38	4:47
B2	4:20	4:26	4:37	4:41	4:49	4:58	5:07
B2	4:40	4:46	4:57	5:01	5:09	5:18	5:27
B2	5:00	5:06	5:17	5:21	5:29	5:38	5:47
B2	5:20	5:26	5:37	5:41	5:49	5:58	6:07
B2	5:40	5:46	5:57	6:01	6:09	6:18	6:27
B2	6:00	6:06	6:17	6:21	6:29	6:38	6:47
B2	6:20	6:26	6:37	6:41	6:49	6:58	7:07
B2	6:40	6:46	6:57	7:01	7:09	7:18	7:27
B2	7:00	7:06	7:17	7:21	7:29	7:38	7:47
B2	7:20	7:26	7:37	7:41	7:49	7:58	8:07
B2	7:45	7:51	8:01	8:04	8:11	8:19	8:28
B2	8:10	8:16	8:26	8:29	8:36	8:44	8:53
B2	8:35	8:41	8:51	8:54	9:01	9:09	9:18
B2	9:00	9:06	9:16	9:19	9:26	9:34	9:43
B2	9:25	9:31	9:41	9:44	9:51	9:59	10:08
B2	9:50	9:56	10:06	10:09	10:16	10:24	10:33
B2	10:15	10:21	10:31	10:34	10:41	10:49	10:58
B2	10:40	10:46	10:56	10:59	11:06	11:14	11:23
B2	11:05	11:11	11:21	11:24	11:31	11:39	11:48
B2	11:30	11:36	11:46	11:49	11:56	12:04	12:13
After Midnight Service — Servicio después de la medianoche							
B2	12:00	12:06	12:16	12:19	12:26	12:34	12:43
B2	12:30	12:35	12:43	12:46	12:51	12:58	1:05
B2	1:02	1:07	1:15	1:18	1:23	1:30	1:37
B2	1:32	1:37	1:45	1:48	1:53	2:00	2:07
B2	2:00	2:05	2:13	2:16	2:21	2:28	2:35

On four Federal holidays, Columbus Day, Veterans' Day, Martin L. King Day, and Presidents' Day, Metrobus will run on a Saturday supplemental schedule. On these holidays, all Saturday trips will operate.

B2

Bladensburg Road-Anacostia Line

Southbound To Anacostia station

Sunday — En domingo

Route Number	Rhode Island Ave. & 34th St. (Mount Rainier Terminal)	Bladensburg Rd. & 26th St. NE	Bladensburg Rd. & H St. NE (Florida Ave. & Benning Rd.)	D.C. General Health Campus	15th St. & Pennsylvania Ave. SE ●	M.L. King Jr. Ave. & U St. SE (Good Hope Rd.)	ANACOSTIA Metro
AM Service — Servicio matutino							
B2	-	5:16	5:21	5:30	5:33	5:40	5:42
B2	5:40	5:46	5:51	6:00	6:03	6:10	6:12
B2	6:05	6:12	6:18	6:27	6:31	6:39	6:41
B2	6:35	6:42	6:48	6:57	7:01	7:09	7:11
B2	7:05	7:12	7:18	7:27	7:31	7:39	7:41
B2	7:29	7:37	7:44	7:53	7:57	8:07	8:10
B2	7:50	7:58	8:05	8:14	8:18	8:28	8:31
B2	8:14	8:22	8:29	8:38	8:42	8:52	8:55
B2	8:38	8:46	8:53	9:02	9:06	9:16	9:19
B2	9:01	9:08	9:16	9:26	9:30	9:40	9:43
B2	9:25	9:32	9:40	9:50	9:54	10:04	10:07
B2	9:49	9:56	10:04	10:14	10:18	10:28	10:31
B2	10:13	10:20	10:28	10:38	10:42	10:52	10:55
B2	10:37	10:44	10:52	11:02	11:06	11:16	11:19
B2	11:01	11:08	11:16	11:26	11:30	11:40	11:43
B2	11:25	11:32	11:40	11:50	11:53	12:03	12:06
B2	11:49	11:56	12:04	12:14	12:17	12:27	12:30
PM Service — Servicio vespertino							
B2	12:13	12:20	12:28	12:38	12:41	12:51	12:54
B2	12:37	12:44	12:52	1:02	1:05	1:15	1:18
B2	1:01	1:08	1:16	1:26	1:29	1:39	1:42
B2	1:25	1:32	1:40	1:50	1:53	2:03	2:06
B2	1:49	1:56	2:04	2:14	2:17	2:27	2:30
B2	2:13	2:20	2:28	2:38	2:41	2:51	2:54
B2	2:37	2:44	2:52	3:02	3:05	3:15	3:18
B2	3:01	3:08	3:16	3:26	3:29	3:39	3:42
B2	3:25	3:32	3:40	3:50	3:54	4:05	4:09
B2	3:49	3:56	4:04	4:14	4:18	4:29	4:33
B2	4:13	4:20	4:28	4:38	4:42	4:53	4:57
B2	4:37	4:44	4:52	5:02	5:06	5:17	5:21
B2	5:01	5:08	5:16	5:26	5:30	5:41	5:45
B2	5:25	5:32	5:40	5:50	5:54	6:05	6:09
B2	5:49	5:56	6:04	6:14	6:18	6:29	6:33
B2	6:13	6:20	6:28	6:38	6:42	6:53	6:57
B2	6:37	6:44	6:52	7:02	7:06	7:17	7:21
B2	7:03	7:09	7:17	7:26	7:29	7:39	7:42
B2	7:27	7:33	7:41	7:50	7:53	8:03	8:06
B2	7:51	7:57	8:05	8:14	8:17	8:27	8:30
B2	8:15	8:21	8:29	8:38	8:41	8:51	8:54
B2	8:45	8:51	8:59	9:08	9:11	9:21	9:24
B2	9:15	9:21	9:28	9:38	9:41	9:49	9:52
B2	9:45	9:51	9:58	10:08	10:11	10:19	10:22
B2	10:15	10:21	10:28	10:38	10:41	10:49	10:52
B2	10:45	10:51	10:58	11:08	11:11	11:19	11:22
B2	11:15	11:21	11:28	11:38	11:41	11:49	11:52
B2	11:45	11:51	11:58	12:08	12:11	12:19	12:22
After Midnight Service — Servicio después de la medianoche							
B2	12:15	12:21	12:28	12:38	12:41	12:49	12:52
B2	12:45	12:51	12:58	1:08	1:11	1:19	1:22

● — *Potomac Ave Station is one block west of this point.*
La estación Potomac Ave está a una cuadra de este punto.

B2

Bladensburg Road-Anacostia Line

Northbound To Mount Rainier

Sunday — En domingo

Route Number	Anacostia Metro	16th St. & Good Hope Rd. SE	Pennsylvania & Potomac Aves. SE (Potomac Ave) Metro	D.C. General Health Campus	15th St. & Benning Rd. NE	Bladensburg Rd. & 26th St. NE	Rhode Island Ave. & 34th St. (MOUNT RAINIER)
AM Service — Servicio matutino							
B2	5:19	5:25	5:31	5:34	5:41	5:46	5:51
B2	5:49	5:55	6:01	6:04	6:11	6:16	6:21
B2	6:19	6:26	6:36	6:38	6:42	6:49	6:54
B2	6:49	6:56	7:06	7:08	7:12	7:19	7:24
B2	7:19	7:25	7:34	7:38	7:45	7:52	7:59
B2	7:49	7:55	8:04	8:08	8:15	8:22	8:29
B2	8:15	8:21	8:30	8:34	8:41	8:48	8:55
B2	8:37	8:43	8:52	8:56	9:03	9:10	9:17
B2	9:01	9:08	9:17	9:21	9:30	9:38	9:44
B2	9:25	9:32	9:41	9:45	9:54	10:02	10:08
B2	9:49	9:56	10:05	10:09	10:18	10:26	10:32
B2	10:13	10:20	10:29	10:33	10:42	10:50	10:56
B2	10:37	10:44	10:53	10:57	11:06	11:14	11:20
B2	11:01	11:07	11:16	11:19	11:27	11:35	11:42
B2	11:25	11:31	11:40	11:43	11:51	11:59	12:06
B2	11:49	11:55	12:04	12:07	12:15	12:23	12:30
PM Service — Servicio vespertino							
B2	12:13	12:19	12:28	12:31	12:39	12:47	12:54
B2	12:37	12:43	12:52	12:55	1:03	1:11	1:18
B2	1:01	1:07	1:16	1:19	1:27	1:35	1:42
B2	1:25	1:31	1:40	1:43	1:51	1:59	2:06
B2	1:49	1:56	2:04	2:08	2:16	2:24	2:30
B2	2:13	2:20	2:28	2:32	2:40	2:48	2:54
B2	2:37	2:44	2:52	2:56	3:04	3:12	3:18
B2	3:01	3:08	3:16	3:20	3:28	3:36	3:42
B2	3:25	3:32	3:40	3:44	3:52	4:00	4:06
B2	3:49	3:56	4:04	4:08	4:16	4:24	4:30
B2	4:15	4:22	4:30	4:34	4:42	4:50	4:56
B2	4:39	4:46	4:54	4:58	5:06	5:14	5:20
B2	5:04	5:10	5:19	5:23	5:30	5:38	5:44
B2	5:27	5:33	5:42	5:46	5:53	6:01	6:07
B2	5:51	5:57	6:06	6:10	6:17	6:25	6:31
B2	6:15	6:21	6:30	6:34	6:41	6:49	6:55
B2	6:39	6:45	6:54	6:58	7:05	7:13	7:19
B2	7:03	7:09	7:18	7:22	7:29	7:37	7:43
B2	7:27	7:33	7:42	7:46	7:53	8:01	8:07
B2	7:51	7:57	8:06	8:10	8:17	8:25	8:31
B2	8:15	8:21	8:30	8:34	8:41	8:49	8:55
B2	8:39	8:45	8:54	8:58	9:05	9:13	9:19
B2	9:00	9:06	9:14	9:18	9:25	9:31	9:36
B2	9:30	9:36	9:44	9:48	9:55	10:01	10:06
B2	10:00	10:06	10:14	10:18	10:25	10:31	10:36
B2	10:30	10:36	10:44	10:48	10:55	11:01	11:06
B2	11:00	11:06	11:14	11:18	11:25	11:31	11:36
B2	11:30	11:36	11:44	11:48	11:55	12:01	12:06
After Midnight Service — Servicio después de la medianoche							
B2	12:00	12:06	12:14	12:18	12:25	12:31	12:36
B2	12:30	12:36	12:44	12:48	12:55	1:01	1:06
B2	1:00	1:03	1:10	1:13	1:17	1:24	1:28

How to use this timetable

- Use the map to find the stops closest to where you will get on and off the bus.
- Select the schedule (Weekday, Saturday, Sunday) for when you will travel. Along the top of the schedule, find the stop at or nearest the point where you will get on the bus. Follow that column down to the time you want to leave.
- Use the same method to find the times the bus is scheduled to arrive at the stop where you will get off the bus.
- If the bus stop is not listed, use the time shown for the bus stop before it as the time to wait at the stop.
- The end-of-the-line or last stop is listed in ALL CAPS on the schedule.

Cómo Usar este Horario

- Use este mapa para localizar las paradas más cercanas a donde se subirá y bajará del autobús.
- Seleccione el horario (Entre semana, sábado, domingo) de cuando viajará. A lo largo de la parte superior del horario, localice la parada o el punto más cercano a la parada en la que se subirá al autobús. Siga esa columna hacia abajo hasta la hora en la que desee salir.
- Utilice el mismo método para localizar las horas en que el autobús está programado para llegar a la parada en donde desea bajarse del autobús.
- Si la parada del autobús no está listada use la hora que se muestra en la parada anterior como la hora de espera en la parada.
- El final de la ruta o la última parada del autobús aparece en letras MAYÚSCULAS en el horario.

English-Español Effective 6-30-13

B21,22

Bowie State University Line

metrobus

Serves these locations-
Brinda servicio a estas ubicaciones

- Bowie State University
- Hill Top Plaza (B22)
- The Market Place (Belair Center) (B22)
- Bowie Park & Ride Lot (Routes 50 & 197)
- New Carrollton station

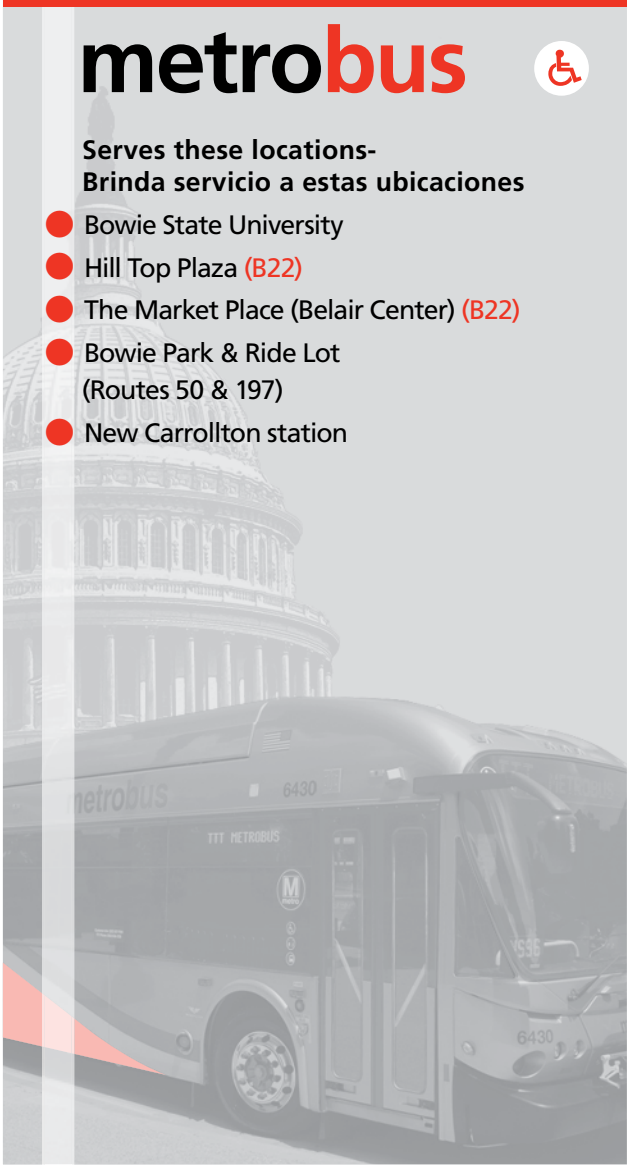

www.wmata.com
Information Anytime 202-637-7000 TTY 202-638-3780

Washington Metropolitan Area Transit Authority

A District of Columbia, Maryland and Virginia Transit Partnership

B21,22
Bowie State University Line

For route and schedule information
Call 202-637-7000
www.wmata.com

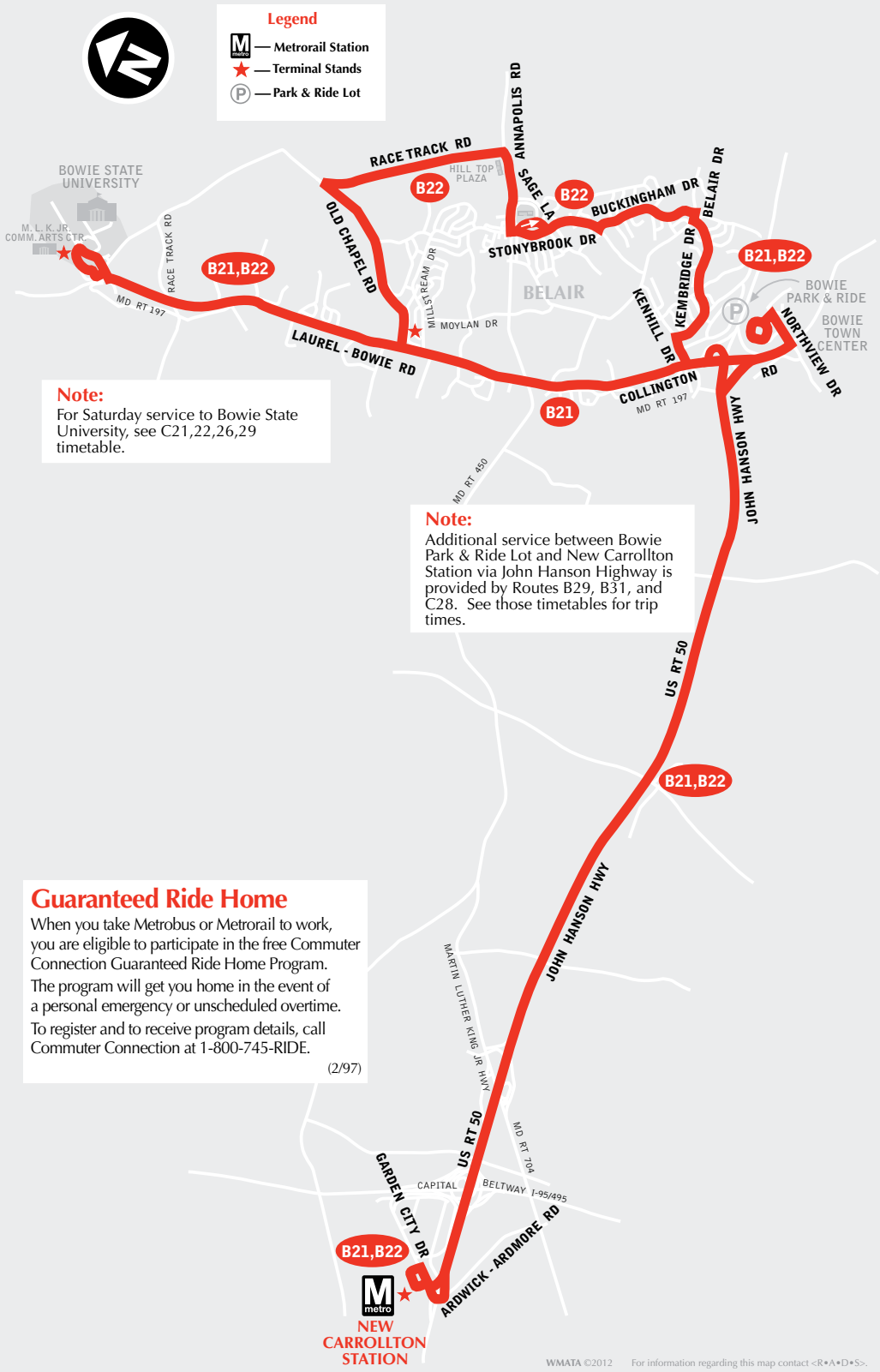

Note:
For Saturday service to Bowie State University, see C21,22,26,29 timetable.

Note:
Additional service between Bowie Park & Ride Lot and New Carrollton Station via John Hanson Highway is provided by Routes B29, B31, and C28. See those timetables for trip times.

Guaranteed Ride Home

When you take Metrobus or Metrorail to work, you are eligible to participate in the free Commuter Connection Guaranteed Ride Home Program.

The program will get you home in the event of a personal emergency or unscheduled overtime.

To register and to receive program details, call Commuter Connection at 1-800-745-RIDE.

(2/97)

B21,22

Bowie State University Line

Westbound to New Carrollton station

Monday thru Friday —
Lunes a viernes
(except holidays - excepto los días festivos)

Route Number	Bowie State University	Rt. 197 & Annapolis Rd.	Old Chapel Rd. & Rt. 197	The Market Place	Kembridge Dr. & Kenhill Dr.	Bowie Park & Ride Lot	NEW CARROLLTON Metro
AM Service — Servicio matutino							
B22	-	-	4:48	4:56	5:02	5:05	5:17
B22	-	-	5:23	5:31	5:37	5:40	5:52
B22	5:55	-	6:00	6:08	6:14	6:17	6:29
B22	6:25	-	6:30	6:38	6:44	6:47	6:59
B22	6:55	-	7:00	7:08	7:14	7:17	7:29
B22	7:24	-	7:30	7:38	7:44	7:50	8:02
B22	8:03	-	8:09	8:17	8:23	8:29	8:41
B22	8:31	-	8:37	8:45	8:51	8:57	9:09
B22	9:05	-	9:10	9:18	9:23	9:27	9:39
B22	9:56	-	10:01	10:09	10:14	10:18	10:30
B22	11:06	-	11:11	11:19	11:24	11:28	11:40
PM Service — Servicio vespertino							
B22	12:16	-	12:21	12:29	12:34	12:38	12:50
B21	1:34	1:41	-	-	-	1:48	2:00
B21	2:50	2:57	-	-	-	3:04	3:16
B21	3:30	3:39	-	-	-	3:45	3:57
B21	4:10	4:19	-	-	-	4:25	4:37
B21	4:40	4:49	-	-	-	4:55	5:07
B21	5:14	5:23	-	-	-	5:29	5:41
B21	5:48	5:57	-	-	-	6:03	6:15
B21	6:21	6:30	-	-	-	6:36	6:48
B21	6:51	6:58	-	-	-	7:03	7:15
B21	7:23	7:30	-	-	-	7:35	7:47
B21	8:30	8:37	-	-	-	8:42	8:54

On four Federal holidays, Columbus Day, Veterans' Day, Martin L. King Day, and Presidents' Day, Metrobus will run on a Saturday supplemental schedule. On these holidays, the weekday trips will operate.

Eastbound to Bowie State University

Monday thru Friday —
Lunes a viernes
(except holidays - excepto los días festivos)

Route Number	NEW CARROLLTON Metro	Bowie Park & Ride Lot	Kembridge Dr. & Kenhill Dr.	The Market Place	Old Chapel Rd. & Rt. 197	Rt. 197 & Annapolis Rd.	BOWIE STATE UNIVERSITY
AM Service — Servicio matutino							
B21	6:54	7:06	-	-	-	7:11	7:18
B21	7:32	7:45	-	-	-	7:50	7:58
B21	7:59	8:12	-	-	-	8:17	8:25
B21	8:29	8:42	-	-	-	8:47	8:55
B21	8:59	9:12	-	-	-	9:17	9:25
B21	9:25	9:38	-	-	-	9:43	9:51
B21	10:35	10:48	-	-	-	10:53	11:01
B21	11:45	11:58	-	-	-	12:03	12:11
PM Service — Servicio vespertino							
B22	12:50	1:04	1:08	1:14	1:23	-	1:29
B22	2:05	2:19	2:23	2:29	2:38	-	2:44
B22	2:45	2:59	3:03	3:09	3:18	-	3:24
B22	3:25	3:39	3:43	3:49	3:58	-	4:04
B22	3:55	4:09	4:13	4:19	4:28	-	4:34
B22	4:29	4:43	4:47	4:53	5:02	-	5:08
B22	4:59	5:14	5:18	5:26	5:36	-	5:42
B22	5:30	5:47	5:51	5:59	6:08	-	6:15
B22	6:06	6:19	6:23	6:29	6:39	-	6:45
B22	6:38	6:51	6:55	7:01	7:11	-	7:17
B22	7:10	7:23	7:27	7:33	7:43	-	7:49
B22	7:45	7:58	8:02	8:08	8:18	-	8:24

On four Federal holidays, Columbus Day, Veterans' Day, Martin L. King Day, and Presidents' Day, Metrobus will run on a Saturday supplemental schedule. On these holidays, the weekday trips will operate.

How to use this timetable

- Use the map to find the stops closest to where you will get on and off the bus.
- Select the schedule (Weekday, Saturday, Sunday) for when you will travel. Along the top of the schedule, find the stop at or nearest the point where you will get on the bus. Follow that column down to the time you want to leave.
- Use the same method to find the times the bus is scheduled to arrive at the stop where you will get off the bus.
- If the bus stop is not listed, use the time shown for the bus stop before it as the time to wait at the stop.
- The end-of-the-line or last stop is listed in ALL CAPS on the schedule.

Cómo Usar este Horario

- Use este mapa para localizar las paradas más cercanas a donde se subirá y bajará del autobús.
- Seleccione el horario (Entre semana, sábado, domingo) de cuando viajará. A lo largo de la parte superior del horario, localice la parada o el punto más cercano a la parada en la que se subirá al autobús. Siga esa columna hacia abajo hasta la hora en la que desee salir.
- Utilice el mismo método para localizar las horas en que el autobús está programado para llegar a la parada en donde desea bajarse del autobús.
- Si la parada del autobús no está listada use la hora que se muestra en la parada anterior como la hora de espera en la parada.
- El final de la ruta o la última parada del autobús aparece en letras MAYÚSCULAS en el horario.

English-Español

metrobus

B24,25
Bowie-Belair Line

♿ All Metrobuses are fully accessible and are equipped with lifts or ramps for wheelchair accessibility
Todos los autobuses de Metro son accesibles a personas con impedimentos y están equipados con rampas o elevadores para sillas de ruedas

Serves these locations-
Brinda servicio a estas ubicaciones
Bowie Park & Ride lot
Bowie Senior Center (B25)
Bowie Health Center (B25)
The Market Place (Belair Center)
Annapolis Rd. (MD Rt 450)
Camelot
Buena Vista
Lanham
New Carrollton station

Schedule 9-25-11 Reprinted 10-16-12

www.wmata.com
Information Anytime 202-637-7000 TTY 202-638-3780

metro

Washington Metropolitan Area Transit Authority

A District of Columbia, Maryland and Virginia Transit Partnership

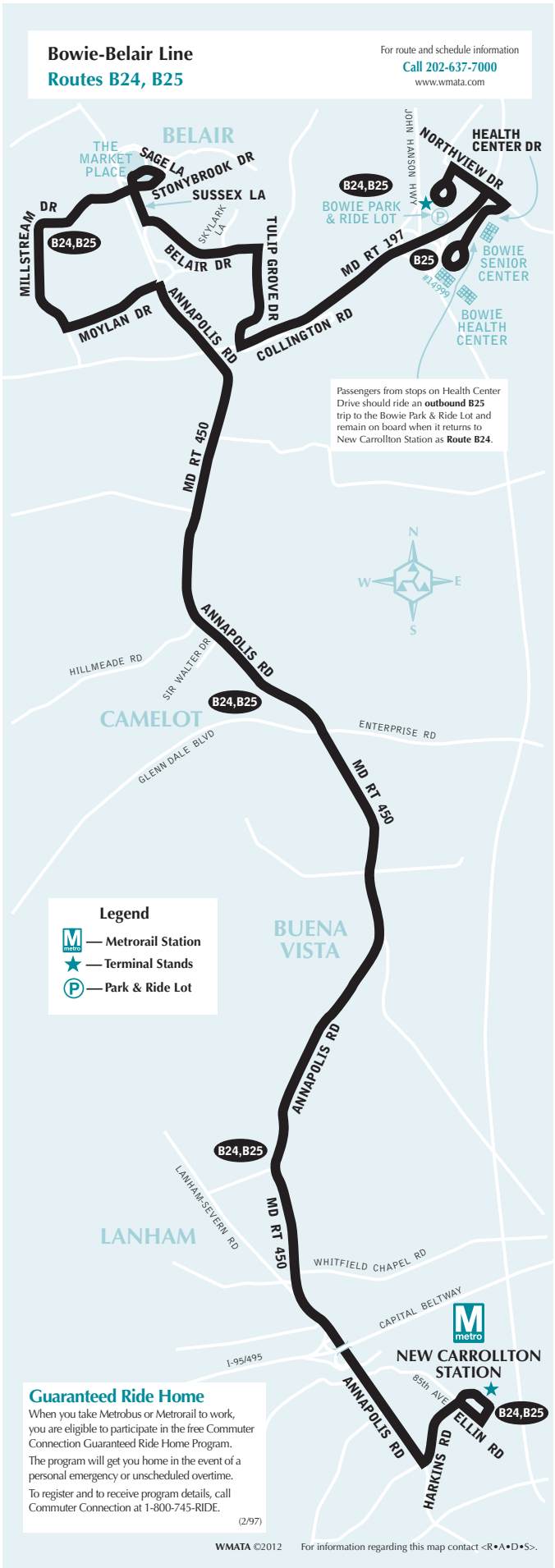
Bowie-Belair Line
Routes B24, B25
For route and schedule information
Call 202-637-7000
www.wmata.com
BELAIR
THE MARKET PLACE
SAGE LA
STONYBROOK DR
SUSSEX LA
SKYLARK LA
MILLSTREAM DR
B24,B25
BELAIR DR
TULIP GROVE DR
MOYLAN DR
ANNAPOLIS RD
COLLINGTON RD
JOHN HANSON HWY
NORTHVIEW DR
HEALTH CENTER DR
B24,B25
BOWIE PARK & RIDE LOT
(P)
MD RT 197
B25
BOWIE SENIOR CENTER
BOWIE HEALTH CENTER
Passengers from stops on Health Center Drive should ride an outbound B25 trip to the Bowie Park & Ride Lot and remain on board when it returns to New Carrollton Station as Route B24.
MD RT 450
N
W
E
S
ANNAPOLIS RD
HILLMEADE RD
SIR WALTER DR
B24,B25
CAMELOT
ENTERPRISE RD
GLENN DALE BLVD
MD RT 450
Legend
Metrorail Station
Terminal Stands
Park & Ride Lot
BUENA VISTA
ANNAPOLIS RD
B24,B25
LANHAM-SEVERN RD
LANHAM
MD RT 450
WHITFIELD CHAPEL RD
CAPITAL BELTWAY
I-95/495
NEW CARROLLTON STATION
85th AVE
B24,B25
ELLIN RD
ANNAPOLIS RD
HARKINS RD
Guaranteed Ride Home
When you take Metrobus or Metrorail to work, you are eligible to participate in the free Commuter Connection Guaranteed Ride Home Program.
The program will get you home in the event of a personal emergency or unscheduled overtime.
To register and to receive program details, call Commuter Connection at 1-800-745-RIDE.
(2/97)
WMATA ©2012
For information regarding this map contact <R•A•D•S>.

B24,25
Bowie-Belair Line

Westbound — Con dirección al oeste

Route Number	Bowie Park & Ride Lot	Belair Dr. & Skylark La.	The Market Place (Belair Center)	Moylan Dr. & Millstream Dr.	Annapolis Rd. & Glenn Dale Blvd.	Annapolis Rd. & Whitfield Chapel Rd.	NEW CARROLLTON
AM Service — Servicio matutino							
B24	5:04	5:11	5:14	5:19	5:27	5:30	5:46
B24	5:28	5:35	5:38	5:43	5:51	5:54	6:10
B24	6:05	6:12	6:15	6:20	6:28	6:31	6:47
B24	6:40	6:47	6:50	6:55	7:03	7:06	7:22
B24	7:15	7:23	7:28	7:32	7:40	7:42	7:58
B24	7:50	7:58	8:03	8:07	8:15	8:17	8:33
B24	8:25	8:33	8:38	8:42	8:50	8:52	9:08
B24	9:00	9:07	9:11	9:16	9:24	9:26	9:42
B24	9:35	9:42	9:46	9:51	9:59	10:01	10:17
B24	10:05	10:12	10:16	10:21	10:29	10:31	10:47
B24	11:05	11:12	11:16	11:21	11:29	11:31	11:47
PM Service — Servicio vespertino							
B24	12:05	12:14	12:18	12:23	12:30	12:34	12:50
B24	1:05	1:14	1:18	1:23	1:30	1:34	1:50
B24	2:05	2:14	2:18	2:23	2:30	2:34	2:50
B24	3:05	3:18	3:23	3:28	3:35	3:39	3:54
B24	4:05	4:18	4:23	4:28	4:35	4:39	4:54
B24	5:05	5:18	5:23	5:28	5:35	5:39	5:54
B24	6:05	6:13	6:16	6:21	6:28	6:31	6:45
B24	6:35	6:43	6:46	6:51	6:58	7:01	7:15
B24	7:05	7:13	7:16	7:21	7:28	7:31	7:45
B24	7:54	8:02	8:05	8:10	8:17	8:20	8:34

On four Federal holidays, Columbus Day, Veterans' Day, Martin L. King Day, and Presidents' Day, Metrobus will run on a Saturday supplemental schedule. On these holidays, the weekday trips will operate.

Eastbound — Con dirección al este

Route Number	New Carrollton	Annapolis Rd. & Whitfield Chapel Rd.	Annapolis Rd. & Enterprise Rd.	Moylan Dr. & Millstream Dr.	The Market Place (Belair Center)	Belair Dr. & Tulip Grove Dr.	Bowie Health Center	BOWIE PARK & RIDE LOT
AM Service — Servicio matutino								
B25	6:20	6:28	6:37	6:46	6:50	6:55	7:03	7:08
B25	6:55	7:03	7:12	7:21	7:25	7:30	7:38	7:43
B25	7:30	7:38	7:47	7:56	8:00	8:05	8:13	8:18
B25	8:05	8:13	8:22	8:31	8:35	8:40	8:48	8:53
B25	8:40	8:48	8:57	9:06	9:10	9:15	9:23	9:28
B25	9:15	9:21	9:30	9:38	9:42	9:47	9:55	9:58
B25	10:10	10:16	10:25	10:33	10:37	10:42	10:50	10:53
B25	11:10	11:16	11:25	11:33	11:37	11:42	11:50	11:53
PM Service — Servicio vespertino								
B25	12:10	12:16	12:25	12:33	12:37	12:42	12:50	12:53
B25	1:05	1:15	1:25	1:36	1:40	1:46	1:53	1:57
B25	2:05	2:15	2:25	2:36	2:40	2:46	2:53	2:57
B25	3:05	3:15	3:25	3:36	3:40	3:46	3:53	3:57
B25	3:35	3:45	3:55	4:06	4:10	4:16	4:23	4:27
B25	4:05	4:15	4:25	4:36	4:40	4:46	4:53	4:57
B25	4:35	4:45	4:55	5:04	5:09	5:15	5:22	5:23
B25	5:05	5:15	5:25	5:34	5:39	5:45	5:52	5:53
B24	5:35	5:45	5:55	6:04	6:09	6:15	-	6:23
B24	6:10	6:20	6:30	6:39	6:44	6:50	-	6:58
B24	7:00	7:10	7:20	7:29	7:34	7:40	-	7:48
B24	8:00	8:07	8:15	8:24	8:27	8:32	-	8:39

On four Federal holidays, Columbus Day, Veterans' Day, Martin L. King Day, and Presidents' Day, Metrobus will run on a Saturday supplemental schedule. On these holidays, the weekday trips will operate.

How to use this timetable

- Use the map to find the stops closest to where you will get on and off the bus.
- Select the schedule (Weekday, Saturday, Sunday) for when you will travel. Along the top of the schedule, find the stop at or nearest the point where you will get on the bus. Follow that column down to the time you want to leave.
- Use the same method to find the times the bus is scheduled to arrive at the stop where you will get off the bus.
- If the bus stop is not listed, use the time shown for the bus stop before it as the time to wait at the stop.
- The end-of-the-line or last stop is listed in ALL CAPS on the schedule.

Cómo Usar este Horario

- Use este mapa para localizar las paradas más cercanas a donde se subirá y bajará del autobús.
- Seleccione el horario (Entre semana, sábado, domingo) de cuando viajará. A lo largo de la parte superior del horario, localice la parada o el punto más cercano a la parada en la que se subirá al autobús. Siga esa columna hacia abajo hasta la hora en la que desee salir.
- Utilice el mismo método para localizar las horas en que el autobús está programado para llegar a la parada en donde desea bajarse del autobús.
- Si la parada del autobús no está listada use la hora que se muestra en la parada anterior como la hora de espera en la parada.
- El final de la ruta o la última parada del autobús aparece en letras MAYÚSCULAS en el horario.

English-Español Effective 3-30-14

B27

Bowie-New Carrollton Line

metrobus

Serves these locations-
Brinda servicio a estas ubicaciones

- Bowie State University
- Old Bowie
- Glenn Dale
- Seabrook
- Lanham
- New Carrollton station

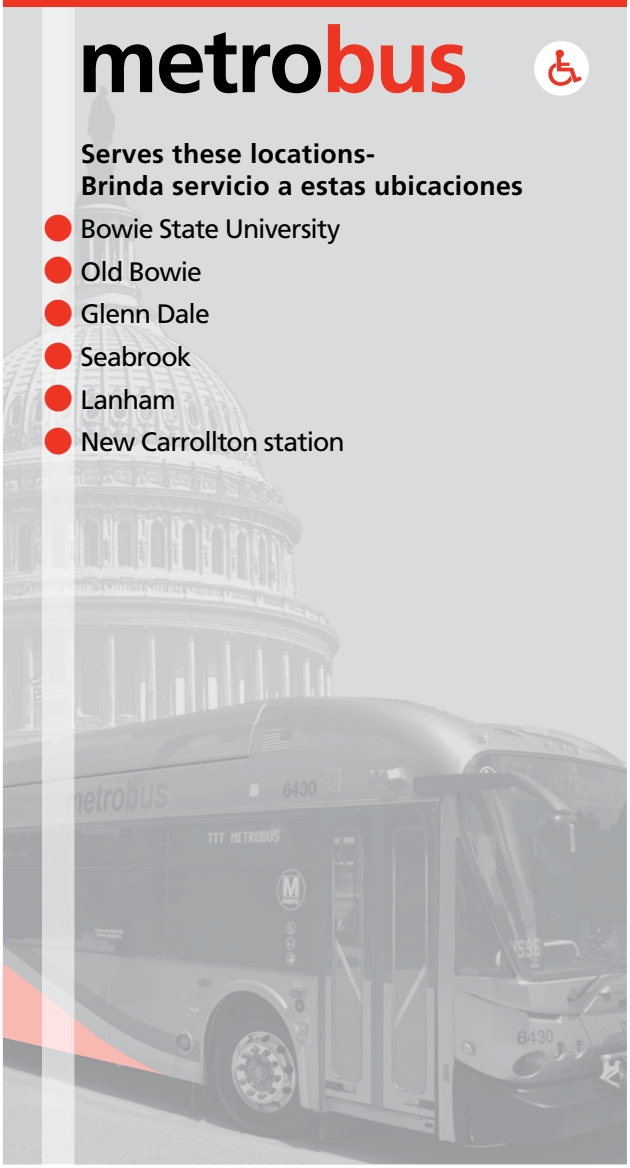

www.wmata.com
Information Anytime 202-637-7000 TTY 202-638-3780

metro

Washington Metropolitan Area Transit Authority

A District of Columbia, Maryland and Virginia Transit Partnership

B27
Bowie-New Carrollton Line

For route and schedule information
Call 202-637-7000
www.wmata.com

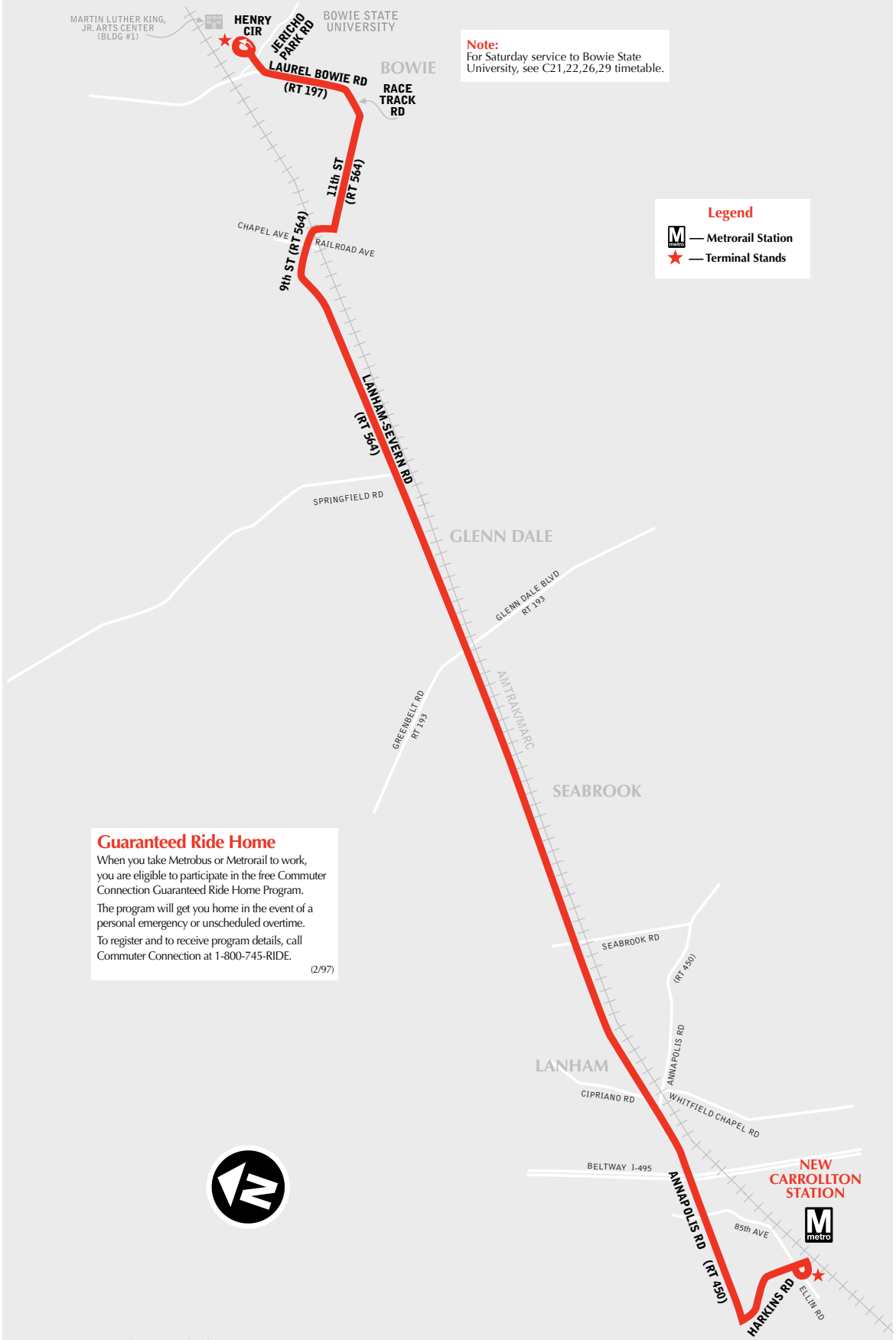

Note:
For Saturday service to Bowie State University, see C21,22,26,29 timetable.

Legend
- Metrorail Station
- Terminal Stands

Guaranteed Ride Home

When you take Metrobus or Metrorail to work, you are eligible to participate in the free Commuter Connection Guaranteed Ride Home Program.

The program will get you home in the event of a personal emergency or unscheduled overtime.

To register and to receive program details, call Commuter Connection at 1-800-745-RIDE.

(2/97)

WMATA ©2013 For information regarding this map contact <R•A•D•S>.

B27

Bowie-New Carrollton Line

Southbound To New Carrollton station

Monday thru Friday — Lunes a viernes (except holidays - excepto los días festivos)

Route Number	Bowie State University	9th St. & Chapel Ave. (Bowie)	Lanham-Severn Rd. & Seabrook Rd.	NEW CARROLLTON
AM Service — Servicio matutino				
B27	6:25	6:30	6:40	6:50
B27	6:55	7:00	7:10	7:20
B27	7:25	7:30	7:40	7:50
B27	7:55	8:00	8:10	8:20
PM Service — Servicio vespertino				
B27	3:37	3:42	3:52	4:02
B27	4:36	4:41	4:49	5:00
B27	5:06	5:11	5:19	5:30
B27	5:36	5:41	5:49	6:00
B27	6:06	6:11	6:19	6:30
B27	6:36	6:41	6:49	6:59
B27	7:36	7:41	7:49	7:59
B27	8:36	8:41	8:49	8:59
B27	9:36	9:41	9:49	9:59

On four Federal holidays, Columbus Day, Veterans' Day, Martin L. King Day, and Presidents' Day, Metrobus will run on a Saturday supplemental schedule. On these holidays, this route will have no service.

Northbound To Bowie State University

Monday thru Friday — Lunes a viernes (except holidays - excepto los días festivos)

Route Number	New Carrollton	Lanham-Severn Rd. & Seabrook Rd.	9th St. & Railroad Ave. (Bowie)	BOWIE STATE UNIVERSITY
AM Service — Servicio matutino				
B27	5:58	6:06	6:15	6:20
B27	6:28	6:36	6:45	6:50
B27	6:55	7:05	7:15	7:20
B27	7:25	7:35	7:45	7:50
PM Service — Servicio vespertino				
B27	3:10	3:20	3:30	3:35
B27	4:05	4:15	4:25	4:31
B27	4:35	4:45	4:55	5:01
B27	5:05	5:15	5:25	5:31
B27	5:35	5:45	5:55	6:01
B27	6:05	6:15	6:25	6:31
B27	7:05	7:14	7:24	7:29
B27	8:05	8:14	8:24	8:29
B27	9:05	9:14	9:24	9:29

On four Federal holidays, Columbus Day, Veterans' Day, Martin L. King Day, and Presidents' Day, Metrobus will run on a Saturday supplemental schedule. On these holidays, this route will have no service.

How to use this timetable

- Use the map to find the stops closest to where you will get on and off the bus.
- Select the schedule (Weekday, Saturday, Sunday) for when you will travel. Along the top of the schedule, find the stop at or nearest the point where you will get on the bus. Follow that column down to the time you want to leave.
- Use the same method to find the times the bus is scheduled to arrive at the stop where you will get off the bus.
- If the bus stop is not listed, use the time shown for the bus stop before it as the time to wait at the stop.
- The end-of-the-line or last stop is listed in ALL CAPS on the schedule.

Cómo Usar este Horario

- Use este mapa para localizar las paradas más cercanas a donde se subirá y bajará del autobús.
- Seleccione el horario (Entre semana, sábado, domingo) de cuando viajará. A lo largo de la parte superior del horario, localice la parada o el punto más cercano a la parada en la que se subirá al autobús. Siga esa columna hacia abajo hasta la hora en la que desee salir.
- Utilice el mismo método para localizar las horas en que el autobús está programado para llegar a la parada en donde desea bajarse del autobús.
- Si la parada del autobús no está listada use la hora que se muestra en la parada anterior como la hora de espera en la parada.
- El final de la ruta o la última parada del autobús aparece en letras MAYÚSCULAS en el horario.

English-Español Effective 12-30-12

B29,31

Crofton-New Carrollton Line

metrobus

Serves these locations-
Brinda servicio a estas ubicaciones

- Crofton Country Club Park & Ride Lot (B29)
- Gateway Center
- Bowie
- Covington (Bowie)
- Bowie Town Center
- Bowie Park & Ride Lot
- New Carrollton station

www.wmata.com
Information Anytime 202-637-7000 TTY 202-638-3780

Washington Metropolitan Area Transit Authority

A District of Columbia, Maryland and Virginia Transit Partnership

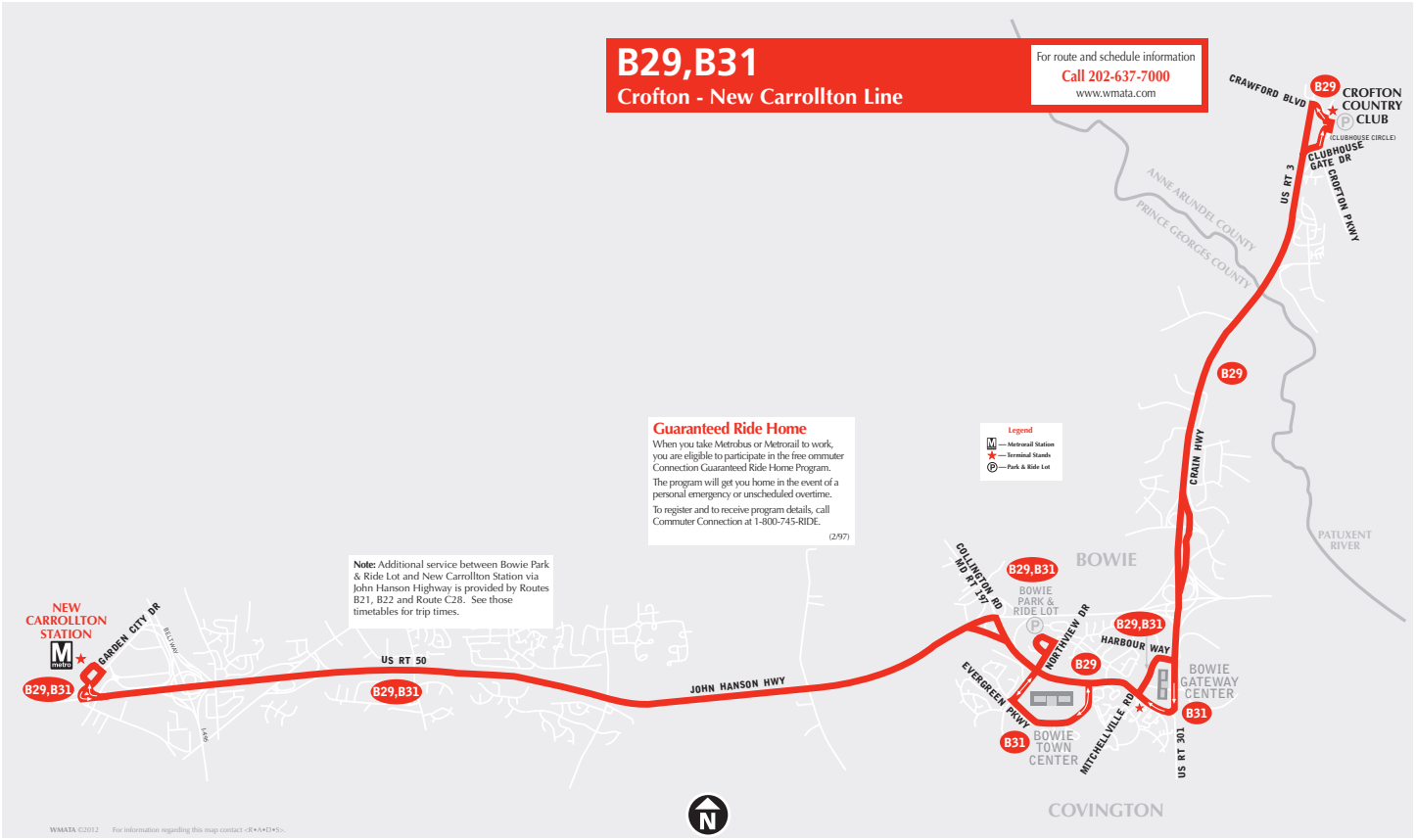
B29,B31
Crofton - New Carrollton Line
For route and schedule information
Call 202-637-7000
www.wmata.com
Guaranteed Ride Home
When you take Metrobus or Metrorail to work, you are eligible to participate in the free ommuter Connection Guaranteed Ride Home Program.
The program will get you home in the event of a personal emergency or unscheduled overtime.
To register and to receive program details, call Commuter Connection at 1-800-745-RIDE.
(2/97)
Note: Additional service between Bowie Park & Ride Lot and New Carrollton Station via John Hanson Highway is provided by Routes B21, B22 and Route C28. See those timetables for trip times.
Legend
Metrorail Station
Terminal Stands
Park & Ride Lot
NEW CARROLLTON STATION
GARDEN CITY DR
B29,B31
US RT 50
B29,B31
JOHN HANSON HWY
COLLINGTON RD
MD RT 197
B29,B31
BOWIE PARK & RIDE LOT
NORTHVIEW DR
EVERGREEN PKWY
B31
BOWIE TOWN CENTER
B29
HARBOUR WAY
B29,B31
BOWIE
BOWIE GATEWAY CENTER
B31
MITCHELLVILLE RD
US RT 301
COVINGTON
CRAIN HWY
B29
PATUXENT RIVER
ANNE ARUNDEL COUNTY
PRINCE GEORGES COUNTY
US RT 3
CROFTON PKWY
CLUBHOUSE GATE DR
(CLUBHOUSE CIRCLE)
CROFTON COUNTRY CLUB
CRAWFORD BLVD
B29
WMATA ©2012

B29,31

Crofton-New Carrollton Line

Westbound To New Carrollton station

Monday thru Friday — Lunes a viernes

Route Number	Crofton Country Club Park & Ride	Mitchellville Rd. & Harbour Way (Gateway Center)	Bowie Park & Ride	NEW CARROLLTON
AM Service — Servicio matutino				
B29	6:00	6:10	6:15	6:29
B29	6:40	6:50	6:55	7:09
B29	7:05	7:15	7:20	7:34
B29	7:43	7:53	7:58	8:12
PM Service — Servicio vespertino				
B29	4:47	4:57	-	5:12
B29	5:17	5:27	-	5:42
B29	5:52	6:02	-	6:17
B31	-	7:58	-	8:20
B31	-	8:58	-	9:20
B31	-	9:58	-	10:20

On four Federal holidays, Columbus Day, Veterans' Day, Martin L. King Day, and Presidents' Day, Metrobus will run on a Saturday supplemental schedule. On these holidays, this route will have no service.

Eastbound To Crofton

Monday thru Friday — Lunes a viernes

Route Number	New Carrollton	Bowie Park & Ride	Mitchellville Rd. & Harbour Way (GATEWAY CENTER)	Crofton Country Club Park & Ride (CROFTON
AM Service — Servicio matutino				
B29	6:33	-	6:48	6:58
B29	7:13	-	7:28	7:38
PM Service — Servicio vespertino				
B29	4:15	4:30	4:35	4:45
B29	4:45	5:00	5:05	5:15
B29	5:18	5:33	5:38	5:48
B29	5:48	6:03	6:08	6:18
B29	6:28	6:43	6:48	6:58
B31	7:28	7:43	7:49	-
B31	8:28	8:43	8:49	-
B31	9:28	9:43	9:49	-

On four Federal holidays, Columbus Day, Veterans' Day, Martin L. King Day, and Presidents' Day, Metrobus will run on a Saturday supplemental schedule. On these holidays, this route will have no service.

How to use this timetable

- Use the map to find the stops closest to where you will get on and off the bus.
- Select the schedule (Weekday, Saturday, Sunday) for when you will travel. Along the top of the schedule, find the stop at or nearest the point where you will get on the bus. Follow that column down to the time you want to leave.
- Use the same method to find the times the bus is scheduled to arrive at the stop where you will get off the bus.
- If the bus stop is not listed, use the time shown for the bus stop before it as the time to wait at the stop.
- The end-of-the-line or last stop is listed in ALL CAPS on the schedule.

Cómo Usar este Horario

- Use este mapa para localizar las paradas más cercanas a donde se subirá y bajará del autobús.
- Seleccione el horario (Entre semana, sábado, domingo) de cuando viajará. A lo largo de la parte superior del horario, localice la parada o el punto más cercano a la parada en la que se subirá al autobús. Siga esa columna hacia abajo hasta la hora en la que desee salir.
- Utilice el mismo método para localizar las horas en que el autobús está programado para llegar a la parada en donde desea bajarse del autobús.
- Si la parada del autobús no está listada use la hora que se muestra en la parada anterior como la hora de espera en la parada.
- El final de la ruta o la última parada del autobús aparece en letras MAYÚSCULAS en el horario.

English-Español Effective 9-25-11

B30

Greenbelt-BWI Thurgood Marshall Airport Express Line

metrobus

Exact Fare Required
$6 using SmarTrip®, CharmCard® or cash
$3 for seniors and people with disabilities

Serves these locations-
Brinda servicio a estas ubicaciones

- Greenbelt station
- Greenbelt Metro Drive & Cherrywood Lane
- Baltimore-Washington/Thurgood Marshall International Airport
- BWI Business District Light Rail station

R08/07/13

www.wmata.com
Information Anytime 202-637-7000 TTY 202-638-3780

metro

Washington Metropolitan Area Transit Authority

A District of Columbia, Maryland and Virginia Transit Partnership

B30
Greenbelt-BWI Thurgood Marshall Airport Expess Line

For route and schedule information
Call 202-637-7000
www.wmata.com

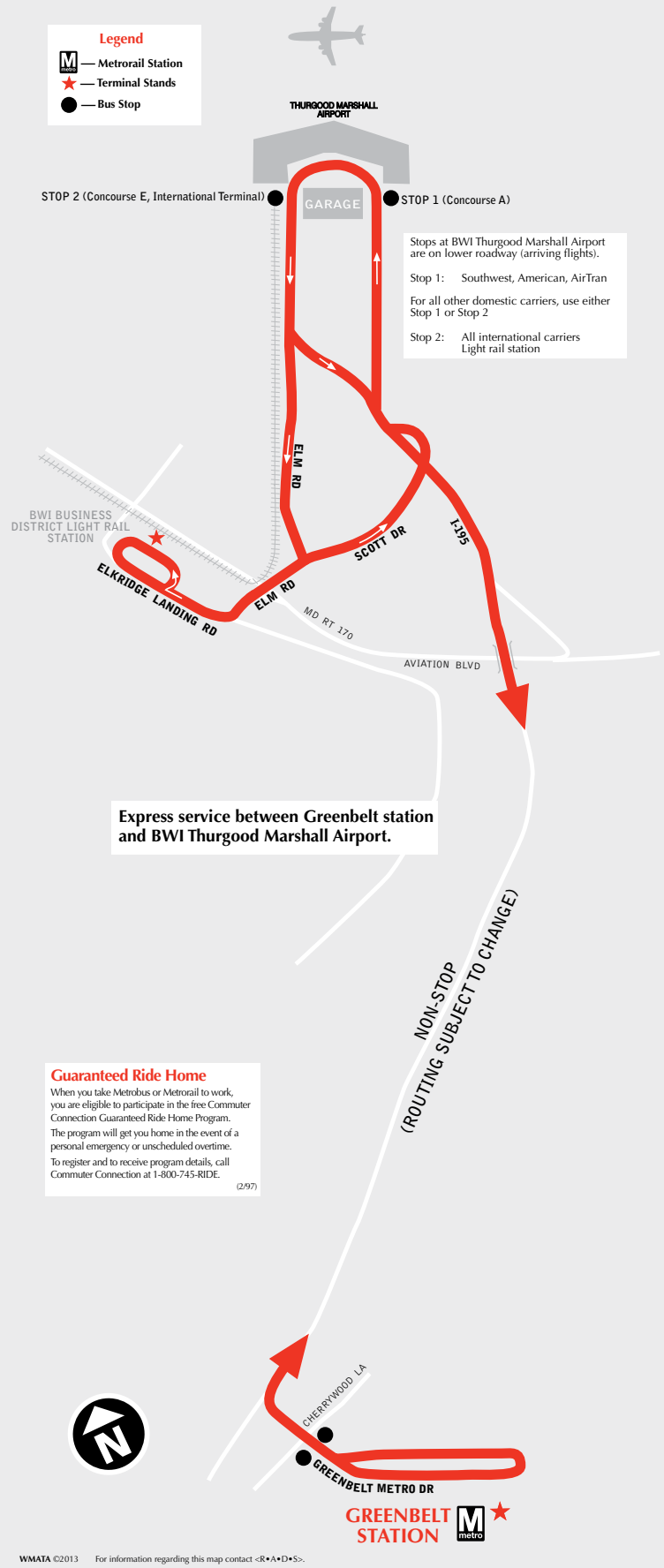

WMATA ©2013 For information regarding this map contact <R•A•D•S>.

B30

Greenbelt-BWI Thurgood Marshall Airport

Northbound To Baltimore-Washington/Thurgood Marshall International Airport

Monday thru Friday — Lunes a viernes

Route Number	Greenbelt Metro	BWI Thurgood Marshall Airport Stop 1●	BWI Thurgood Marshall Airport Stop 2●	BWI Business District Light Rail Station
AM Service — Servicio matutino				
B30	6:10	6:38	6:40	6:45
B30	6:40	7:08	7:10	7:15
B30	7:20	7:48	7:50	7:55
B30	8:00	8:28	8:30	8:35
B30	8:40	9:08	9:10	9:15
B30	9:20	9:48	9:50	9:55
B30	10:00	10:28	10:30	10:35
B30	10:40	11:08	11:10	11:15
B30	11:20	11:48	11:50	11:55
PM Service — Servicio vespertino				
B30	12:00	12:28	12:30	12:35
B30	12:40	1:09	1:11	1:17
B30	1:20	1:49	1:51	1:57
B30	2:00	2:29	2:31	2:37
B30	2:40	3:13	3:15	3:21
B30	3:20	3:53	3:55	4:01
B30	4:00	4:33	4:35	4:41
B30	4:40	5:13	5:15	5:21
B30	5:20	5:53	5:55	6:01
B30	6:00	6:33	6:35	6:41
B30	6:40	7:13	7:15	7:21
B30	7:20	7:51	7:53	7:58
B30	8:00	8:31	8:33	8:38
B30	8:40	9:11	9:13	9:18
B30	9:20	9:51	9:53	9:58
B30	10:00	10:31	10:33	10:38

● — *See map for airlines served.*

On four Federal holidays, Columbus Day, Veterans' Day, Martin L. King Day, and Presidents' Day, Metrobus will run on a Saturday supplemental schedule. On these holidays, the supplemental trips will operate in addition to the regular Saturday trips.

El Día de la Raza, el Día de los Veteranos, el Día de Martin Luther King Jr. y el Día de los Presidentes, Metrobus operará viajes complementarios además del horario regular de los sábados en esta ruta.

Saturday — En sábados

Route Number	Greenbelt Metro	BWI Thurgood Marshall Airport Stop 1●	BWI Thurgood Marshall Airport Stop 2●	BWI Business District Light Rail Station
AM Service — Servicio matutino				
B30	8:45	9:13	9:15	9:20
B30	9:20	9:48	9:50	9:55
B30	10:00	10:28	10:30	10:35
B30	10:40	11:08	11:10	11:15
B30	11:20	11:48	11:50	11:55
PM Service — Servicio vespertino				
B30	12:00	12:28	12:30	12:35
B30	12:40	1:08	1:10	1:15
B30	1:20	1:48	1:50	1:55
B30	2:00	2:28	2:30	2:35
B30	2:40	3:08	3:10	3:15
B30	3:20	3:48	3:50	3:55
B30	4:00	4:28	4:30	4:35
B30	4:40	5:08	5:10	5:15
B30	5:20	5:48	5:50	5:55
B30	6:00	6:28	6:30	6:35
B30	6:40	7:08	7:10	7:15
B30	7:20	7:48	7:50	7:55
B30	8:00	8:28	8:30	8:35
B30	8:40	9:08	9:10	9:15
B30	9:20	9:48	9:50	9:55
B30	10:00	10:28	10:30	10:35

● — *See map for airlines served.*

Sunday — En domingo

Route Number	Greenbelt Metro	BWI Thurgood Marshall Airport Stop 1●	BWI Thurgood Marshall Airport Stop 2●	BWI Business District Light Rail Station
AM Service — Servicio matutino				
B30	8:45	9:13	9:15	9:20
B30	9:20	9:48	9:50	9:55
B30	10:00	10:28	10:30	10:35
B30	10:40	11:08	11:10	11:15
B30	11:20	11:48	11:50	11:55
PM Service — Servicio vespertino				
B30	12:00	12:28	12:30	12:35
B30	12:40	1:08	1:10	1:15
B30	1:20	1:48	1:50	1:55
B30	2:00	2:28	2:30	2:35
B30	2:40	3:08	3:10	3:15
B30	3:20	3:48	3:50	3:55
B30	4:00	4:28	4:30	4:35
B30	4:40	5:08	5:10	5:15
B30	5:20	5:48	5:50	5:55
B30	6:00	6:28	6:30	6:35
B30	6:40	7:08	7:10	7:15
B30	7:20	7:48	7:50	7:55
B30	8:00	8:28	8:30	8:35
B30	8:40	9:08	9:10	9:15
B30	9:20	9:48	9:50	9:55
B30	10:00	10:28	10:30	10:35

● — *See map for airlines served.*

Northbound To Baltimore-Washington/Thurgood Marshall International Airport

Saturday Supplemental — Sábados suplementario

Route Number	Greenbelt Metro	BWI Thurgood Marshall Airport Stop 1●	BWI Thurgood Marshall Airport Stop 2●	BWI Business District Light Rail Station
AM Service — Servicio matutino				
B30	6:05	6:33	6:35	6:40
B30	6:45	7:13	7:15	7:20
B30	7:25	7:53	7:55	8:00
B30	8:05	8:33	8:35	8:40

B30

Greenbelt-BWI Thurgood Marshall Airport

Southbound To Greenbelt station

Monday thru Friday — Lunes a viernes

Route Number	BWI Business District Light Rail Station	BWI Thurgood Marshall Airport Stop 1●	BWI Thurgood Marshall Airport Stop 2●	GREEN-BELT Metro
AM Service — Servicio matutino				
B30	6:54	6:58	7:00	7:32
B30	7:34	7:38	7:40	8:12
B30	8:14	8:18	8:20	8:52
B30	8:53	8:58	9:00	9:29
B30	9:33	9:38	9:40	10:09
B30	10:13	10:18	10:20	10:49
B30	10:53	10:58	11:00	11:29
B30	11:33	11:38	11:40	12:09
PM Service — Servicio vespertino				
B30	12:13	12:18	12:20	12:49
B30	12:53	12:58	1:00	1:29
B30	1:33	1:38	1:40	2:09
B30	2:13	2:18	2:20	2:52
B30	2:53	2:58	3:00	3:32
B30	3:33	3:38	3:40	4:12
B30	4:13	4:18	4:20	4:52
B30	4:53	4:58	5:00	5:32
B30	5:33	5:38	5:40	6:12
B30	6:13	6:18	6:20	6:52
B30	6:53	6:58	7:00	7:32
B30	7:33	7:38	7:40	8:12
B30	8:13	8:18	8:20	8:52
B30	8:54	8:58	9:00	9:29
B30	9:34	9:38	9:40	10:09
B30	10:14	10:18	10:20	10:49
B30	10:44	10:48	10:50	11:19

● — *See map for airlines served.*

Saturday — En sábados

Route Number	BWI Business District Light Rail Station	BWI Thurgood Marshall Airport Stop 1●	BWI Thurgood Marshall Airport Stop 2●	GREEN-BELT Metro
AM Service — Servicio matutino				
B30	9:35	9:38	9:40	10:11
B30	10:15	10:18	10:20	10:51
B30	10:55	10:58	11:00	11:31
B30	11:35	11:38	11:40	12:11
PM Service — Servicio vespertino				
B30	12:15	12:18	12:20	12:51
B30	12:55	12:58	1:00	1:31
B30	1:35	1:38	1:40	2:11
B30	2:15	2:18	2:20	2:51
B30	2:55	2:58	3:00	3:31
B30	3:35	3:38	3:40	4:11
B30	4:15	4:18	4:20	4:51
B30	4:55	4:58	5:00	5:31
B30	5:35	5:38	5:40	6:11
B30	6:15	6:18	6:20	6:51
B30	6:55	6:58	7:00	7:31
B30	7:35	7:38	7:40	8:11
B30	8:15	8:18	8:20	8:51
B30	8:55	8:58	9:00	9:31
B30	9:35	9:38	9:40	10:11
B30	10:15	10:18	10:20	10:51
B30	10:45	10:48	10:50	11:21

● — *See map for airlines served.*

Sunday — En domingo

Route Number	BWI Business District Light Rail Station	BWI Thurgood Marshall Airport Stop 1●	BWI Thurgood Marshall Airport Stop 2●	GREEN-BELT Metro
AM Service — Servicio matutino				
B30	9:35	9:38	9:40	10:11
B30	10:15	10:18	10:20	10:51
B30	10:55	10:58	11:00	11:31
B30	11:35	11:38	11:40	12:11
PM Service — Servicio vespertino				
B30	12:15	12:18	12:20	12:51
B30	12:55	12:58	1:00	1:31
B30	1:35	1:38	1:40	2:11
B30	2:15	2:18	2:20	2:51
B30	2:55	2:58	3:00	3:31
B30	3:35	3:38	3:40	4:11
B30	4:15	4:18	4:20	4:51
B30	4:55	4:58	5:00	5:31
B30	5:35	5:38	5:40	6:11
B30	6:15	6:18	6:20	6:51
B30	6:55	6:58	7:00	7:31
B30	7:35	7:38	7:40	8:11
B30	8:15	8:18	8:20	8:51
B30	8:55	8:58	9:00	9:31
B30	9:35	9:38	9:40	10:11
B30	10:15	10:18	10:20	10:51
B30	10:45	10:48	10:50	11:21

● — *See map for airlines served.*

Southbound To Greenbelt station

Saturday Supplemental — Sábados suplementario

Route Number	BWI Business District Light Rail Station	BWI Thurgood Marshall Airport Stop 1●	BWI Thurgood Marshall Airport Stop 2●	GREEN-BELT Metro
AM Service — Servicio matutino				
B30	6:55	6:58	7:00	7:31
B30	7:35	7:38	7:40	8:11
B30	8:15	8:18	8:20	8:51
B30	8:55	8:58	9:00	9:31

How to use this timetable

- Use the map to find the stops closest to where you will get on and off the bus.
- Select the schedule (Weekday, Saturday, Sunday) for when you will travel. Along the top of the schedule, find the stop at or nearest the point where you will get on the bus. Follow that column down to the time you want to leave.
- Use the same method to find the times the bus is scheduled to arrive at the stop where you will get off the bus.
- If the bus stop is not listed, use the time shown for the bus stop before it as the time to wait at the stop.
- The end-of-the-line or last stop is listed in ALL CAPS on the schedule.

Cómo Usar este Horario

- Use este mapa para localizar las paradas más cercanas a donde se subirá y bajará del autobús.
- Seleccione el horario (Entre semana, sábado, domingo) de cuando viajará. A lo largo de la parte superior del horario, localice la parada o el punto más cercano a la parada en la que se subirá al autobús. Siga esa columna hacia abajo hasta la hora en la que desee salir.
- Utilice el mismo método para localizar las horas en que el autobús está programado para llegar a la parada en donde desea bajarse del autobús.
- Si la parada del autobús no está listada use la hora que se muestra en la parada anterior como la hora de espera en la parada.
- El final de la ruta o la última parada del autobús aparece en letras MAYÚSCULAS en el horario.

English-Español Effective 9-8-08

B51

Brookland Education Campus Line

metrobus

Serves these locations-
Brinda servicio a estas ubicaciones

- Brookland Education Campus (Formerly Bunker Hill School)
- Michigan Park

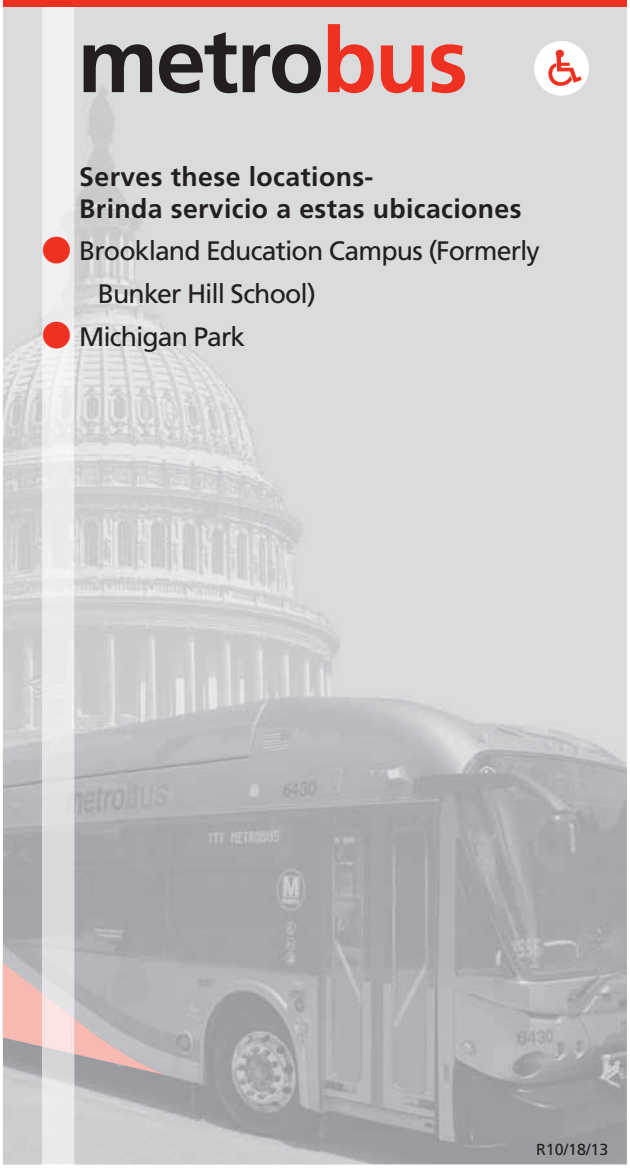

R10/18/13

www.wmata.com
Information Anytime 202-637-7000 TTY 202-638-3780

Washington Metropolitan Area Transit Authority

A District of Columbia, Maryland and Virginia Transit Partnership

Brookland Education Campus Line
Route B51

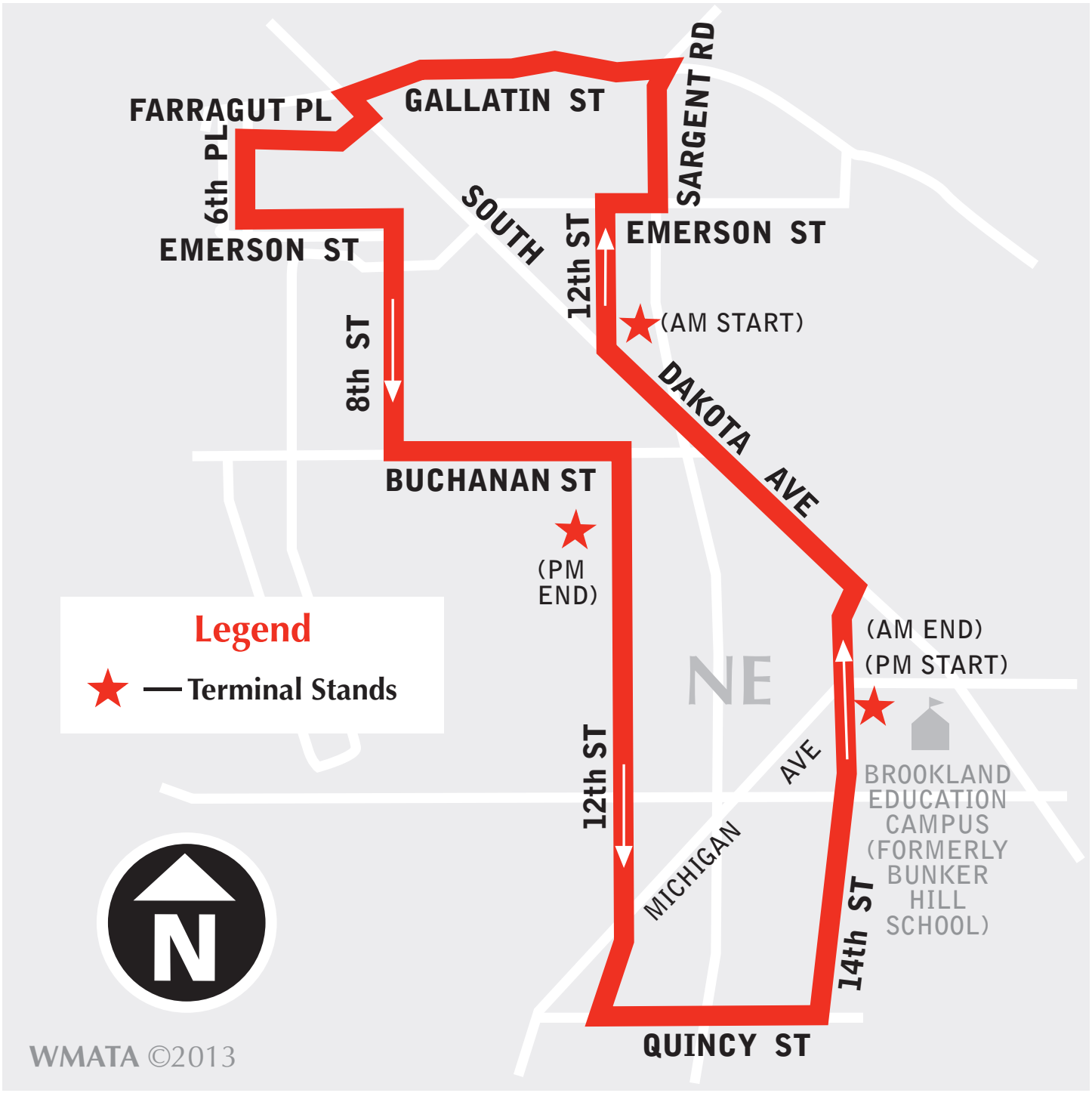

B51

Brookland Education Campus Line

Southbound To Brookland Education Campus

Monday thru Friday - Lunes a viernes

Route Number	12th St. & South Dakota Ave. NE (Michigan Park)	14th St. & Michigan Ave. NE (BROOKLAND EDUCATION CAMPUS)
AM Service — Servicio matutino		
● **B51**	8:15	8:30

● — *Trip operates only when public school is open.*
El recorrido se realiza solamente cuando están abiertas las escuelas públicas.

Northbound To Michigan Park

Monday thru Friday - Lunes a viernes

Route Number	14th St. & Michigan Ave. NE (Brookland Education Campus)	Buchanan & 12th Sts. NE (MICHIGAN PARK)
PM Service — Servicio vespertino		
● **B51**	3:30	3:45

● — *Trip operates only when public school is open.*
El recorrido se realiza solamente cuando están abiertas las escuelas públicas.

How to use this timetable

- Use the map to find the stops closest to where you will get on and off the bus.
- Select the schedule (Weekday, Saturday, Sunday) for when you will travel. Along the top of the schedule, find the stop at or nearest the point where you will get on the bus. Follow that column down to the time you want to leave.
- Use the same method to find the times the bus is scheduled to arrive at the stop where you will get off the bus.
- If the bus stop is not listed, use the time shown for the bus stop before it as the time to wait at the stop.
- The end-of-the-line or last stop is listed in ALL CAPS on the schedule.

Cómo Usar este Horario

- Use este mapa para localizar las paradas más cercanas a donde se subirá y bajará del autobús.
- Seleccione el horario (Entre semana, sábado, domingo) de cuando viajará. A lo largo de la parte superior del horario, localice la parada o el punto más cercano a la parada en la que se subirá al autobús. Siga esa columna hacia abajo hasta la hora en la que desee salir.
- Utilice el mismo método para localizar las horas en que el autobús está programado para llegar a la parada en donde desea bajarse del autobús.
- Si la parada del autobús no está listada use la hora que se muestra en la parada anterior como la hora de espera en la parada.
- El final de la ruta o la última parada del autobús aparece en letras MAYÚSCULAS en el horario.

English-Español Effective 6-28-09

B8,9

Fort Lincoln Shuttle Line

metrobus

Serves these locations-
Brinda servicio a estas ubicaciones

- Colmar Manor (B9)
- Wesley House (B9)
- Fort Lincoln
- Bladensburg Rd. and S. Dakota Ave. N.E.
- Langdon
- Brookland Manor
- Rhode Island Ave station

R03/01/13

www.wmata.com
Information Anytime 202-637-7000 TTY 202-638-3780

Washington Metropolitan Area Transit Authority

A District of Columbia, Maryland and Virginia Transit Partnership

B8,B9
Fort Lincoln Shuttle Line

For route and schedule information
Call 202-637-7000
www.wmata.com

Guaranteed Ride Home

When you take Metrobus or Metrorail to work, you are eligible to participate in the free Commuter Connection Guaranteed Ride Home Program.

The program will get you home in the event of a personal emergency or unscheduled overtime.

To register and to receive program details, call Commuter Connection at 1-800-745-RIDE.

(2/97)

WMATA ©2013 For information regarding this map contact <R•A•D•S>.

B8,9

Fort Lincoln Shuttle Line

Eastbound to Fort Lincoln and Colmar Manor

Monday thru Friday —
Lunes a viernes
(except holidays - ex cepto los días festivos)

Route Number	Rhode Island Ave Metro	Bladensburg Rd. & South Dakota Ave. NE	Fort Lincoln Dr. & 33rd Pl. NE (Petersburg Apts.) ■	Newark Rd. & 40th Pl. (Md.) (COLMAR MANOR)
AM Service — Servicio matutino				
B8	-	5:54	5:59	-
B8	6:23	6:34	6:39	-
B8	-	6:47	6:52	-
B8	-	6:57	7:02	-
B8	7:06	7:17	7:22	-
B8	-	7:07	7:12	-
B8	7:16	7:27	7:32	-
B8	7:26	7:37	7:42	-
B8	7:36	7:47	7:52	-
B8	7:46	7:57	8:02	-
B8	7:56	8:07	8:12	-
B8	8:06	8:17	8:22	-
B8	8:16	8:27	8:32	-
B8	8:26	8:37	8:42	-
B9	9:06	9:16	9:20	9:29
B9	10:04	10:14	10:18	10:27
B9	11:04	11:14	11:18	11:27
PM Service — Servicio vespertino				
B9	12:04	12:14	12:18	12:27
B9	1:04	1:14	1:18	1:27
B9	2:04	2:14	2:18	2:27
B9	3:04	3:14	3:18	3:27
B8	3:44	3:54	3:59	-
B8	4:04	4:14	4:19	-
B8	4:17	4:27	4:32	-
B8	4:30	4:40	4:45	-
B8	4:44	4:54	4:59	-
B8	4:57	5:07	5:12	-
B8	5:10	5:20	5:25	-
B8	5:24	5:34	5:39	-
B8	5:37	5:47	5:52	-
B8	5:50	6:00	6:05	-
B8	6:04	6:14	6:19	-
B8	6:27	6:37	6:42	-
B8	7:04	7:14	7:19	-

■ — *B8 trips sign FORT LINCOLN.*

On four Federal holidays, Columbus Day, Veterans' Day, Martin L. King Day, and Presidents' Day, Metrobus will run on a Saturday supplemental schedule. On these holidays, this route will have no service.

Westbound To Rhode Island Ave. station

Monday thru Friday —
Lunes a viernes
(except holidays - ex cepto los días festivos)

Route Number	Newark Rd. & 40th Pl. (Md.) (Colmar Manor)	Fort Lincoln Dr. & 33rd Pl. NE (Petersburg Apts.)	BLADENS-BURG RD & SOUTH DAKOTA AVE. NE	RHODE ISLAND AVE Metro
AM Service — Servicio matutino				
B8	-	6:00	6:06	6:18
B8	-	6:40	6:46	6:58
B8	-	6:53	6:59	7:11
B8	-	7:03	7:09	7:21
B8	-	7:13	7:19	7:31
B8	-	7:23	7:29	7:41
B8	-	7:33	7:39	7:51
B8	-	7:43	7:49	8:01
B8	-	7:53	7:59	8:11
B8	-	8:03	8:09	8:21
B8	-	8:13	8:19	8:31
B8	-	8:23	8:29	8:41
B8	-	8:33	8:39	8:51
B8	-	8:43	8:49	9:01
B9	9:32	9:40	9:49	9:58
B9	10:30	10:38	10:47	10:56
B9	11:30	11:38	11:47	11:56
PM Service — Servicio vespertino				
B9	12:30	12:38	12:47	12:56
B9	1:30	1:38	1:47	1:56
B9	2:30	2:38	2:47	2:56
B8	-	3:22	3:28	3:38
B9	3:30	3:38	3:47	3:56
B8	-	4:00	4:06	4:16
B8	-	4:20	4:26	4:36
B8	-	4:33	4:39	4:49
B8	-	4:46	4:52	5:02
B8	-	5:00	5:06	5:16
B8	-	5:13	5:19	5:29
B8	-	5:26	5:32	5:42
B8	-	5:40	5:46	5:56
B8/	-	5:53	5:59	-
B8	-	6:06	6:12	6:22
B8/	-	6:20	6:26	-
B8	-	6:43	6:49	6:59
B8/	-	7:20	7:26	-

On four Federal holidays, Columbus Day, Veterans' Day, Martin L. King Day, and Presidents' Day, Metrobus will run on a Saturday supplemental schedule. On these holidays, this route will have no service.

How to use this timetable

- Use the map to find the stops closest to where you will get on and off the bus.
- Select the schedule (Weekday, Saturday, Sunday) for when you will travel. Along the top of the schedule, find the stop at or nearest the point where you will get on the bus. Follow that column down to the time you want to leave.
- Use the same method to find the times the bus is scheduled to arrive at the stop where you will get off the bus.
- If the bus stop is not listed, use the time shown for the bus stop before it as the time to wait at the stop.
- The end-of-the-line or last stop is listed in ALL CAPS on the schedule.

Cómo Usar este Horario

- Use este mapa para localizar las paradas más cercanas a donde se subirá y bajará del autobús.
- Seleccione el horario (Entre semana, sábado, domingo) de cuando viajará. A lo largo de la parte superior del horario, localice la parada o el punto más cercano a la parada en la que se subirá al autobús. Siga esa columna hacia abajo hasta la hora en la que desee salir.
- Utilice el mismo método para localizar las horas en que el autobús está programado para llegar a la parada en donde desea bajarse del autobús.
- Si la parada del autobús no está listada use la hora que se muestra en la parada anterior como la hora de espera en la parada.
- El final de la ruta o la última parada del autobús aparece en letras MAYÚSCULAS en el horario.

English-Español Effective 6-30-13

C2,4

Greenbelt-Twinbrook Line

metrobus

Serves these locations-
Brinda servicio a estas ubicaciones

- Greenbelt station (C2)
- Beltway Plaza (C2)
- University of Maryland (C2)
- Prince George's Plaza station (C4)
- Langley Park
- Four Corners
- Wheaton station
- Parklawn Building (C4)
- Twinbrook station (C4)

R08/06/13

www.wmata.com
Information Anytime 202-637-7000 TTY 202-638-3780

Washington Metropolitan Area Transit Authority

A District of Columbia, Maryland and Virginia Transit Partnership

C2, C4
Greenbelt-Twinbrook Line

For route and schedule information
Call 202-637-7000
www.wmata.com

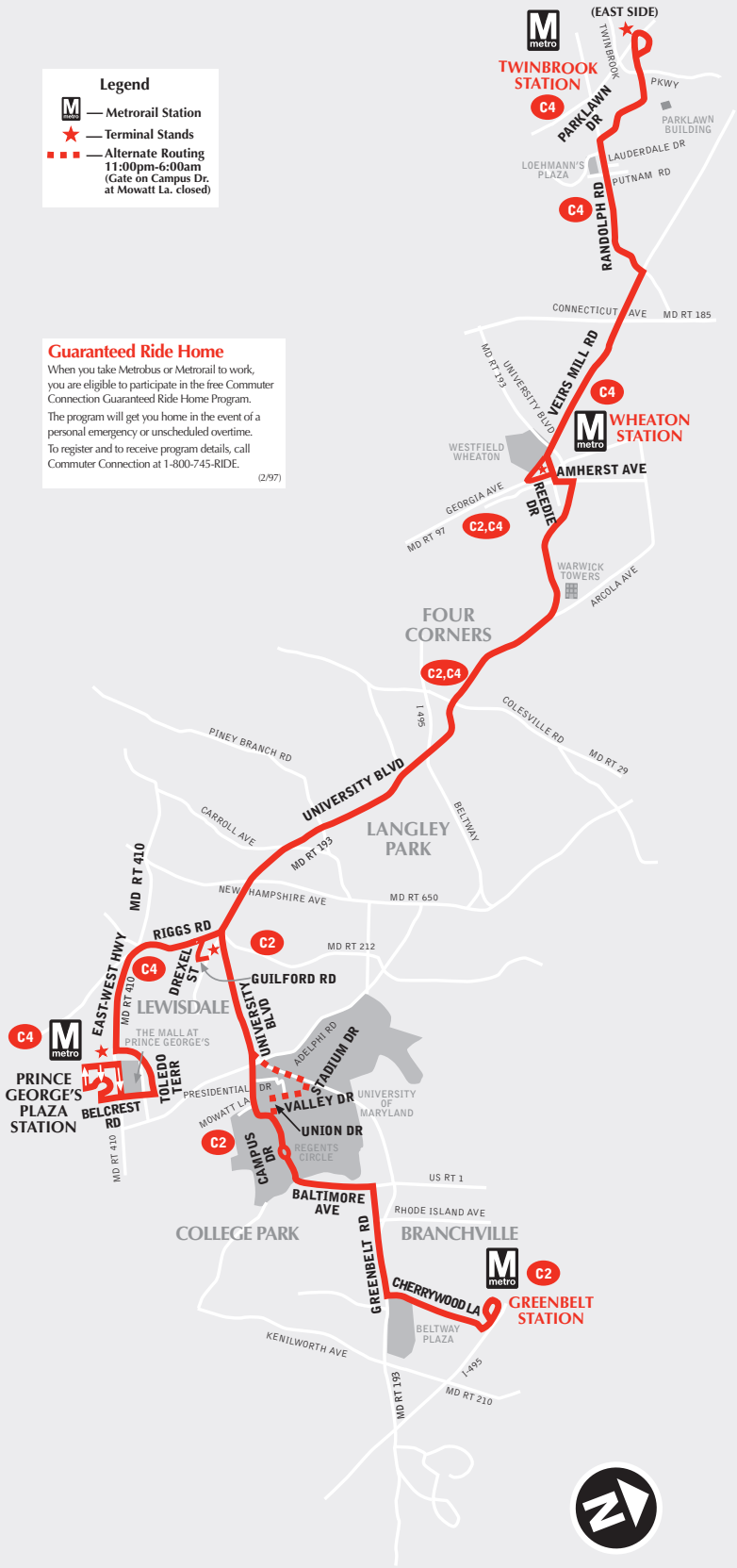

WMATA ©2013 For information regarding this map contact <R•A•D•S>.

C2,4

Greenbelt-Twinbrook Line

Westbound to Wheaton and Twinbrook stations

Monday thru Friday — Lunes a viernes

Route Number	Greenbelt Metro	Greenbelt Rd. & Rhode Island Ave. (Branch-ville)	Campus Dr. & Regents Cir. (Univ. of Md.)	Campus Dr. & Presidential Dr. (Univ. of Md.)	Prince George's Plaza Metro	University Blvd. & Riggs Rd. (Lewisdale)	University Blvd. & New Hampshire Ave. (Langley Park)	University Blvd. & Colesville Rd. (Four Corners)	University Blvd. at Warwick Towers	WHEATON Metro	Randolph Rd. & Veirs Mill Rd.	Randolph Rd. & Lauderdale Dr.	TWIN-BROOK Metro (east side)
AM Service — Servicio matutino													
C4	-	-	-	-	4:23	4:33	4:36	4:45	4:49	4:55	5:04	5:09	5:12
C4	-	-	-	-	4:38	4:48	4:51	5:00	5:04	5:10	5:19	5:24	5:27
C4/	-	-	-	-	4:48	4:58	5:01	5:10	5:14	5:20	-	-	-
C4	-	-	-	-	4:58	5:08	5:11	5:20	5:24	5:30	5:39	5:44	5:47
C2	-	-	-	-	-	▲ 5:16	5:19	5:28	5:32	5:38	-	-	-
C4/	-	-	-	-	5:06	5:18	5:22	5:34	5:39	5:46	-	-	-
C4	-	-	-	-	-	▲ 5:25	5:29	5:41	5:46	5:53	6:02	6:07	6:11
C4/	-	-	-	-	5:20	5:32	5:36	5:48	5:53	6:00	-	-	-
C2	-	-	-	-	-	▲ 5:37	5:41	5:53	5:58	6:05	-	-	-
C4/	-	-	-	-	5:30	5:42	5:46	5:58	6:03	6:10	-	-	-
C4	-	-	-	-	-	▲ 5:47	5:51	6:03	6:08	6:15	6:24	6:29	6:33
C4/	-	-	-	-	5:40	5:52	5:56	6:08	6:13	6:20	-	-	-
C2	-	-	-	-	-	▲ 5:57	6:01	6:13	6:18	6:25	-	-	-
C4/	-	-	-	-	5:50	6:02	6:06	6:18	6:23	6:30	-	-	-
C4	-	-	-	-	-	▲ 6:07	6:11	6:23	6:28	6:35	6:44	6:49	6:53
C4/	-	-	-	-	6:00	6:12	6:16	6:28	6:33	6:40	-	-	-
C2	5:48	5:56	6:03	6:07	-	6:13	6:17	6:31	6:38	6:45	-	-	-
C2	-	-	-	-	-	▲ 6:18	6:22	6:36	6:43	6:50	-	-	-
C4	-	-	-	-	6:08	6:23	6:27	6:41	6:48	6:55	7:05	7:12	7:17
C2	6:03	6:11	6:18	6:22	-	6:28	6:32	6:46	6:53	7:00	-	-	-
C4	-	-	-	-	6:19	6:34	6:38	6:52	6:59	7:06	7:16	7:23	7:28
C4	-	-	-	-	6:24	6:39	6:43	6:57	7:04	7:11	7:21	7:28	7:33
C2	6:20	6:28	6:35	6:39	-	6:45	6:49	7:03	7:10	7:17	-	-	-
C4	-	-	-	-	6:42	6:57	7:01	7:15	7:22	7:29	7:39	7:46	7:51
C2	6:34	6:42	6:49	6:53	-	6:59	7:03	7:17	7:24	7:31	-	-	-
C4	-	-	-	-	6:52	7:07	7:11	7:25	7:32	7:39	7:49	7:56	8:01
C2	6:50	6:58	7:05	7:09	-	7:15	7:19	7:33	7:40	7:47	-	-	-
C4	-	-	-	-	7:09	7:24	7:28	7:42	7:49	7:56	8:06	8:13	8:18
C2	7:08	7:16	7:23	7:27	-	7:33	7:37	7:51	7:58	8:05	-	-	-
C4	-	-	-	-	7:28	7:43	7:47	8:01	8:08	8:15	8:25	8:32	8:37
C2	7:28	7:36	7:43	7:47	-	7:53	7:57	8:11	8:18	8:25	-	-	-
C4	-	-	-	-	7:48	8:03	8:07	8:21	8:28	8:35	8:45	8:52	8:57
C2	7:49	7:58	8:04	8:08	-	8:15	8:18	8:31	8:37	8:45	-	-	-
C4	-	-	-	-	8:14	8:27	8:30	8:43	8:49	8:57	9:06	9:12	9:16
C2	8:13	8:22	8:28	8:32	-	8:39	8:42	8:55	9:01	9:09	-	-	-
C4	-	-	-	-	8:38	8:51	8:54	9:07	9:13	9:21	9:30	9:36	9:40
C2	8:37	8:46	8:52	8:56	-	9:03	9:06	9:19	9:25	9:33	-	-	-
C4	-	-	-	-	9:02	9:15	9:18	9:31	9:37	9:45	9:54	10:00	10:04
C2	9:01	9:10	9:16	9:20	-	9:27	9:30	9:43	9:49	9:57	-	-	-
C4	-	-	-	-	9:26	9:39	9:42	9:55	10:01	10:09	10:18	10:24	10:28
C2	9:30	9:38	9:44	9:49	-	9:55	10:00	10:12	10:18	10:24	-	-	-
C4	-	-	-	-	9:55	10:10	10:15	10:27	10:33	10:39	10:50	10:56	11:00
C2	10:00	10:08	10:14	10:19	-	10:25	10:30	10:42	10:48	10:54	-	-	-
C4	-	-	-	-	10:25	10:40	10:45	10:57	11:03	11:09	11:20	11:26	11:30
C2	10:30	10:38	10:44	10:49	-	10:55	11:00	11:12	11:18	11:24	-	-	-
C4	-	-	-	-	10:55	11:10	11:15	11:27	11:33	11:39	11:50	11:56	12:00
C2	11:00	11:08	11:14	11:19	-	11:25	11:30	11:42	11:48	11:54	-	-	-
C4	-	-	-	-	11:25	11:40	11:45	11:57	12:03	12:09	12:20	12:26	12:30
C2	11:30	11:38	11:44	11:49	-	11:55	12:00	12:12	12:18	12:24	-	-	-
C4	-	-	-	-	11:55	12:10	12:15	12:27	12:33	12:39	12:50	12:56	1:00
PM Service — Servicio vespertino													
C2	12:00	12:08	12:14	12:19	-	12:25	12:30	12:42	12:48	12:54	-	-	-
C4	-	-	-	-	12:22	12:37	12:42	12:54	1:00	1:06	1:17	1:23	1:27
C2	12:27	12:35	12:41	12:46	-	12:52	12:57	1:09	1:15	1:21	-	-	-
C4	-	-	-	-	12:52	1:07	1:12	1:24	1:30	1:36	1:47	1:53	1:57
C2	12:57	1:05	1:11	1:16	-	1:22	1:27	1:39	1:45	1:51	-	-	-
C4	-	-	-	-	1:22	1:37	1:42	1:54	2:00	2:06	2:17	2:23	2:27

▲— *Trip originates at Guilford Rd. & Drexel St. two minutes before time shown at University Blvd. & Riggs Rd.*

C2,4

Greenbelt-Twinbrook Line

Westbound to Wheaton and Twinbrook stations

Monday thru Friday — Lunes a viernes

Route Number	Greenbelt Metro	Greenbelt Rd. & Rhode Island Ave. (Branch-ville)	Campus Dr. & Regents Cir. (Univ. of Md.)	Campus Dr. & Presidential Dr. (Univ. of Md.)	Prince George's Plaza Metro	University Blvd. & Riggs Rd. (Lewisdale)	University Blvd. & New Hampshire Ave. (Langley Park)	University Blvd. & Colesville Rd. (Four Corners)	University Blvd. at Warwick Towers	WHEATON Metro	Randolph Rd. & Veirs Mill Rd.	Randolph Rd. & Lauderdale Dr.	TWIN-BROOK Metro (east side)
PM Service — Servicio vespertino													
C2	1:27	1:35	1:41	1:46	-	1:52	1:57	2:09	2:15	2:21	-	-	-
C4	-	-	-	-	1:52	2:07	2:12	2:24	2:30	2:36	2:47	2:53	2:57
C2	1:50	1:58	2:04	2:09	-	2:15	2:20	2:32	2:38	2:44	-	-	-
C4	-	-	-	-	2:09	2:24	2:28	2:42	2:49	2:58	3:10	3:16	3:20
C2	2:10	2:19	2:25	2:31	-	2:38	2:42	2:56	3:03	3:12	-	-	-
C4	-	-	-	-	2:35	2:50	2:54	3:08	3:15	3:24	3:36	3:42	3:46
C2	2:34	2:43	2:49	2:55	-	3:02	3:06	3:20	3:27	3:36	-	-	-
C4	-	-	-	-	2:59	3:14	3:18	3:32	3:39	3:48	4:00	4:06	4:10
C2	2:52	3:01	3:07	3:13	-	3:20	3:24	3:38	3:45	3:54	-	-	-
C4	-	-	-	-	3:13	3:28	3:32	3:46	3:53	4:02	4:14	4:20	4:24
C2	3:09	3:18	3:24	3:30	-	3:37	3:41	3:55	4:02	4:11	-	-	-
C4	-	-	-	-	3:29	3:44	3:48	4:02	4:09	4:18	4:30	4:36	4:40
C2	3:24	3:33	3:39	3:45	-	3:52	3:56	4:10	4:17	4:26	-	-	-
C4	-	-	-	-	3:45	4:00	4:04	4:18	4:25	4:34	4:46	4:52	4:56
C2	3:40	3:49	3:55	4:01	-	4:08	4:12	4:26	4:33	4:42	-	-	-
C4	-	-	-	-	4:01	4:16	4:20	4:34	4:41	4:50	5:02	5:08	5:12
C2	3:56	4:05	4:11	4:17	-	4:24	4:28	4:42	4:49	4:58	-	-	-
C4	-	-	-	-	4:17	4:32	4:36	4:50	4:57	5:06	5:18	5:24	5:28
C2	4:14	4:23	4:29	4:35	-	4:42	4:46	5:00	5:07	5:16	-	-	-
C4	-	-	-	-	4:37	4:52	4:56	5:10	5:17	5:26	5:38	5:44	5:48
C2	4:41	4:50	4:56	5:00	-	5:07	5:11	5:23	5:28	5:36	-	-	-
C4	-	-	-	-	5:01	5:17	5:21	5:33	5:38	5:46	5:56	6:02	6:06
C2	5:01	5:10	5:16	5:20	-	5:27	5:31	5:43	5:48	5:56	-	-	-
C4	-	-	-	-	5:23	5:39	5:43	5:55	6:00	6:08	6:18	6:24	6:28
C2	5:25	5:34	5:40	5:44	-	5:51	5:55	6:07	6:12	6:20	-	-	-
C4	-	-	-	-	5:47	6:03	6:07	6:19	6:24	6:32	6:42	6:48	6:52
C2	5:49	5:58	6:04	6:08	-	6:15	6:19	6:31	6:36	6:44	-	-	-
C4	-	-	-	-	6:14	6:30	6:34	6:46	6:51	6:59	7:09	7:15	7:19
C2	6:22	6:31	6:37	6:41	-	6:48	6:52	7:04	7:09	7:17	-	-	-
C4	-	-	-	-	6:44	7:00	7:04	7:16	7:21	7:29	7:39	7:45	7:49
C2	6:49	6:58	7:04	7:09	-	7:16	7:20	7:33	7:38	7:45	-	-	-
C4	-	-	-	-	7:13	7:28	7:32	7:45	7:50	7:57	8:08	8:12	8:15
C2	7:16	7:25	7:31	7:36	-	7:43	7:47	8:00	8:05	8:12	-	-	-
C4	-	-	-	-	7:43	7:58	8:02	8:15	8:20	8:27	8:38	8:42	8:45
C2	7:46	7:55	8:01	8:06	-	8:13	8:17	8:30	8:35	8:42	-	-	-
C4	-	-	-	-	8:13	8:28	8:32	8:45	8:50	8:57	9:08	9:12	9:15
■ **C2**	8:16	8:25	8:31	8:36	-	8:43	8:47	9:00	9:05	9:12	9:23	9:27	-
C4	-	-	-	-	8:43	8:58	9:02	9:15	9:20	9:27	9:38	9:42	9:45
■ **C2**	8:49	8:58	9:04	9:09	-	9:16	9:20	9:33	9:38	9:45	9:56	10:00	-
C4	-	-	-	-	9:13	9:28	9:32	9:45	9:50	9:57	10:08	10:12	10:15
■ **C2**	9:27	9:34	9:40	9:43	-	9:49	9:52	10:02	10:06	10:14	10:23	10:28	-
C4	-	-	-	-	9:51	10:04	10:07	10:17	10:21	10:29	10:38	10:43	10:47
■ **C2**	9:57	10:04	10:10	10:13	-	10:19	10:22	10:32	10:36	10:44	10:53	10:58	-
C4	-	-	-	-	10:21	10:34	10:37	10:47	10:51	10:59	11:08	11:13	11:17
● ■ **C2**	10:27	10:34	10:40	10:43	-	10:49	10:52	11:02	11:06	11:14	11:23	11:28	-
C4	-	-	-	-	10:51	11:04	11:07	11:17	11:21	11:29	11:38	11:43	11:47
C4	-	-	-	-	11:11	11:24	11:27	11:37	11:41	11:49	11:58	12:03	12:07
C4	-	-	-	-	11:41	11:54	11:57	12:07	12:11	12:19	12:28	12:33	12:37
C4	-	-	-	-	11:41	11:54	11:57	12:07	12:11	12:19	12:28	12:33	12:37
After Midnight Service — Servicio después de la medianoche													
C4/	-	-	-	-	12:11	12:24	12:27	12:37	12:41	12:49	12:58	1:02	-
C4/	-	-	-	-	12:41	12:54	12:57	1:07	1:11	1:19	1:28	1:32	-

■ — *Extended trip.*

● — *Trip uses alternative routing through University of Maryland campus. Does not serve the stop on Campus Drive at Presidential Lane. Time shown for that stop is the approximate time this trip would serve the nearest stop to the intersection of Campus Drive & Adelphi Road on the alternative routing.*
El autobús usa rutas alternativas a través del campus universitario de la Universidad de Maryland.

C2,4

Greenbelt-Twinbrook Line

Eastbound to Prince George's Plaza and Greenbelt stations

Monday thru Friday — Lunes a viernes

Route Number	Twinbrook (east side)	Randolph Rd. & Putnam Rd.	Veirs Mill Rd. & Randolph Rd.	Wheaton	University Blvd. opposite Warwick Towers	University Blvd. & Colesville Rd. (Four Corners)	University Blvd. & New Hampshire Ave. (Langley Park)	University Blvd. & Riggs Rd. (Lewisdale)	PRINCE GEORGE'S PLAZA	Campus Dr. & Presidential Dr. (Univ. of Md.)	Campus Dr. & Regents Cir. (Univ. of Md.)	Greenbelt Rd. & Rhode Island Ave. (Branch-ville)	GREEN-BELT
AM Service — Servicio matutino													
C4	4:35	4:39	4:42	4:48	4:54	4:58	5:08	5:12	5:24	-	-	-	-
C4	4:55	4:59	5:02	5:08	5:14	5:18	5:28	5:32	5:44	-	-	-	-
● C2	-	-	-	5:20	5:26	5:30	5:40	5:44	-	5:50	5:53	5:58	6:06
C4	5:19	5:23	5:26	5:32	5:38	5:42	5:52	5:56	6:08	-	-	-	-
C2	-	-	-	5:42	5:48	5:52	6:02	6:06	-	6:12	6:15	6:20	6:28
C4	5:34	5:39	5:44	5:54	6:01	6:07	6:20	6:23	6:35	-	-	-	-
C2	-	-	-	6:06	6:13	6:19	6:32	6:35	-	6:42	6:45	6:51	6:58
C4	5:57	6:02	6:07	6:17	6:24	6:30	6:43	6:46	6:58	-	-	-	-
C2	-	-	-	6:28	6:35	6:41	6:54	6:57	-	7:04	7:07	7:13	7:20
C4	6:19	6:24	6:29	6:39	6:46	6:52	7:05	7:08	7:20	-	-	-	-
C2	-	-	-	6:50	6:57	7:03	7:16	7:19	-	7:26	7:29	7:35	7:42
C4	6:41	6:46	6:51	7:01	7:08	7:14	7:27	7:30	7:42	-	-	-	-
C2	-	-	-	7:12	7:19	7:25	7:38	7:41	-	7:48	7:51	7:57	8:04
C4	7:04	7:09	7:14	7:24	7:31	7:37	7:50	7:53	8:05	-	-	-	-
C2	-	-	-	7:36	7:43	7:49	8:02	8:05	-	8:12	8:15	8:21	8:28
C4	7:28	7:33	7:38	7:48	7:55	8:01	8:14	8:17	8:29	-	-	-	-
C2	-	-	-	8:00	8:08	8:13	8:26	8:31	-	8:36	8:41	8:46	8:54
C4	7:53	7:59	8:05	8:15	8:23	8:28	8:41	8:46	9:00	-	-	-	-
C2	-	-	-	8:30	8:38	8:43	8:56	9:01	-	9:06	9:11	9:16	9:24
C4	8:23	8:29	8:35	8:45	8:53	8:58	9:11	9:16	9:30	-	-	-	-
C2	-	-	-	9:00	9:08	9:13	9:26	9:31	-	9:36	9:41	9:46	9:54
C4	8:53	8:59	9:05	9:15	9:23	9:28	9:41	9:46	10:00	-	-	-	-
C2	-	-	-	9:30	9:38	9:43	9:56	10:01	-	10:06	10:11	10:16	10:24
C4	9:23	9:29	9:35	9:45	9:53	9:58	10:11	10:16	10:30	-	-	-	-
C2	-	-	-	10:00	10:08	10:13	10:26	10:31	-	10:36	10:41	10:46	10:54
C4	9:53	9:59	10:05	10:15	10:23	10:28	10:41	10:46	11:00	-	-	-	-
C2	-	-	-	10:30	10:38	10:43	10:56	11:01	-	11:06	11:11	11:16	11:24
C4	10:23	10:29	10:35	10:45	10:53	10:58	11:11	11:16	11:30	-	-	-	-
C2	-	-	-	11:00	11:08	11:13	11:26	11:31	-	11:36	11:41	11:46	11:54
C4	10:53	10:59	11:05	11:15	11:23	11:28	11:41	11:46	12:00	-	-	-	-
C2	-	-	-	11:27	11:35	11:40	11:53	11:58	-	12:03	12:08	12:13	12:21
C4	11:20	11:26	11:32	11:42	11:50	11:55	12:08	12:13	12:27	-	-	-	-
C2	-	-	-	11:57	12:05	12:10	12:23	12:28	-	12:33	12:38	12:43	12:51
C4	11:50	11:56	12:02	12:12	12:20	12:25	12:38	12:43	12:57	-	-	-	-
PM Service — Servicio vespertino													
C2	-	-	-	12:27	12:35	12:40	12:53	12:58	-	1:03	1:08	1:13	1:21
C4	12:20	12:26	12:32	12:42	12:50	12:55	1:08	1:13	1:27	-	-	-	-
C2	-	-	-	12:54	1:02	1:07	1:20	1:25	-	1:31	1:38	1:45	1:53
C4	12:46	12:51	12:56	1:06	1:14	1:19	1:32	1:37	1:51	-	-	-	-
C2	-	-	-	1:18	1:26	1:31	1:44	1:49	-	1:55	2:02	2:09	2:17
C4	1:10	1:15	1:20	1:30	1:38	1:43	1:56	2:01	2:15	-	-	-	-
C2	-	-	-	1:42	1:50	1:55	2:08	2:13	-	2:19	2:26	2:33	2:41
C4	1:34	1:39	1:44	1:54	2:02	2:07	2:20	2:25	2:39	-	-	-	-
C2	-	-	-	2:04	2:12	2:17	2:30	2:35	-	2:41	2:48	2:55	3:03
C4	1:56	2:01	2:06	2:16	2:24	2:29	2:42	2:47	3:01	-	-	-	-
C2	-	-	-	2:30	2:38	2:43	2:56	3:01	-	3:07	3:14	3:21	3:29
C4	2:22	2:27	2:32	2:42	2:50	2:55	3:08	3:13	3:27	-	-	-	-
C2	-	-	-	2:49	2:58	3:04	3:17	3:23	-	3:29	3:34	3:43	3:51
C4	2:36	2:42	2:47	2:57	3:06	3:12	3:25	3:31	3:45	-	-	-	-
C2	-	-	-	3:05	3:14	3:20	3:33	3:39	-	3:45	3:50	3:59	4:07
C4	2:50	2:56	3:01	3:11	3:20	3:26	3:39	3:45	3:59	-	-	-	-
C2	-	-	-	3:18	3:27	3:33	3:46	3:52	-	3:58	4:03	4:12	4:20
C4	3:03	3:09	3:14	3:24	3:33	3:39	3:52	3:58	4:12	-	-	-	-
C2	-	-	-	3:31	3:40	3:46	3:59	4:05	-	4:11	4:16	4:25	4:33
C4	3:16	3:22	3:27	3:37	3:46	3:52	4:05	4:11	4:25	-	-	-	-

● — *Trip uses alternative routing through University of Maryland campus. Does not serve the stop on Campus Drive at Presidential Lane. Time shown for that stop is the approximate time this trip would serve the nearest stop to the intersection of Campus Drive & Adelphi Road on the alternative routing. El autobús usa rutas alternativas a través del campus universitario de la Universidad de Maryland.*

C2,4

Greenbelt-Twinbrook Line

Eastbound to Prince George's Plaza and Greenbelt stations

Monday thru Friday — Lunes a viernes

Route Number	Twinbrook (east side)	Randolph Rd. & Putnam Rd.	Veirs Mill Rd. & Randolph Rd.	Wheaton	University Blvd. opposite Warwick Towers	University Blvd. & Colesville Rd. (Four Corners)	University Blvd. & New Hampshire Ave. (Langley Park)	University Blvd. & Riggs Rd. (Lewisdale)	PRINCE GEORGE'S PLAZA	Campus Dr. & Presidential Dr. (Univ. of Md.)	Campus Dr. & Regents Cir. (Univ. of Md.)	Greenbelt Rd. & Rhode Island Ave. (Branch-ville)	GREEN-BELT
PM Service — Servicio vespertino													
C2	-	-	-	3:43	3:52	3:58	4:11	4:17	-	4:23	4:28	4:37	4:45
C4	3:28	3:34	3:39	3:49	3:58	4:04	4:17	4:23	4:37	-	-	-	-
C2	-	-	-	3:56	4:05	4:11	4:24	4:30	-	4:36	4:41	4:50	4:58
C4	3:41	3:47	3:52	4:02	4:11	4:17	4:30	4:36	4:50	-	-	-	-
C2	-	-	-	4:09	4:18	4:24	4:37	4:43	-	4:49	4:54	5:03	5:11
C4	3:54	4:00	4:05	4:15	4:24	4:30	4:43	4:49	5:03	-	-	-	-
C2	-	-	-	4:22	4:31	4:37	4:50	4:56	-	5:02	5:07	5:16	5:24
C4	4:07	4:13	4:18	4:28	4:37	4:43	4:56	5:02	5:16	-	-	-	-
C2	-	-	-	4:35	4:44	4:50	5:03	5:09	-	5:15	5:20	5:29	5:37
C4	4:20	4:26	4:31	4:41	4:50	4:56	5:09	5:15	5:29	-	-	-	-
C2	-	-	-	4:48	4:57	5:03	5:16	5:22	-	5:28	5:33	5:42	5:50
C4	4:29	4:36	4:43	4:54	5:05	5:10	5:22	5:28	5:45	-	-	-	-
C2	-	-	-	5:01	5:12	5:17	5:29	5:35	-	5:41	5:47	5:53	6:03
C4	4:42	4:49	4:56	5:07	5:18	5:23	5:35	5:41	5:58	-	-	-	-
C2	-	-	-	5:14	5:25	5:30	5:42	5:48	-	5:54	6:00	6:06	6:16
C4	4:55	5:02	5:09	5:20	5:31	5:36	5:48	5:54	6:11	-	-	-	-
C2	-	-	-	5:27	5:38	5:43	5:55	6:01	-	6:07	6:13	6:19	6:29
C4	5:10	5:17	5:24	5:35	5:46	5:51	6:03	6:09	6:26	-	-	-	-
C2	-	-	-	5:43	5:54	5:59	6:11	6:17	-	6:23	6:29	6:35	6:45
C4	5:26	5:33	5:40	5:51	6:02	6:07	6:19	6:25	6:42	-	-	-	-
C2	-	-	-	6:00	6:11	6:16	6:28	6:34	-	6:40	6:46	6:52	7:02
C4	5:44	5:51	5:58	6:09	6:20	6:25	6:37	6:43	7:00	-	-	-	-
C2	-	-	-	6:19	6:30	6:35	6:47	6:53	-	6:59	7:05	7:11	7:21
C4	6:04	6:11	6:18	6:29	6:40	6:45	6:57	7:03	7:20	-	-	-	-
C2	-	-	-	6:40	6:50	6:54	7:06	7:10	-	7:15	7:19	7:25	7:32
C4	6:29	6:35	6:40	6:51	7:01	7:05	7:17	7:21	7:35	-	-	-	-
C2	-	-	-	7:04	7:14	7:18	7:30	7:34	-	7:39	7:43	7:49	7:56
C4	6:51	6:57	7:02	7:13	7:23	7:27	7:39	7:43	7:57	-	-	-	-
C2	-	-	-	7:24	7:34	7:38	7:50	7:54	-	7:59	8:03	8:09	8:16
C4	7:16	7:22	7:27	7:38	7:48	7:52	8:04	8:08	8:22	-	-	-	-
C2	-	-	-	7:52	8:02	8:06	8:18	8:22	-	8:27	8:31	8:37	8:44
C4	7:45	7:51	7:56	8:07	8:17	8:21	8:33	8:37	8:51	-	-	-	-
C2	-	-	-	8:22	8:32	8:36	8:48	8:52	-	8:57	9:01	9:07	9:14
C4	8:15	8:21	8:26	8:37	8:47	8:51	9:03	9:07	9:21	-	-	-	-
C2	-	-	-	8:52	9:02	9:06	9:18	9:22	-	9:27	9:31	9:37	9:44
C4	8:55	9:00	9:05	9:14	9:23	9:27	9:38	9:41	9:54	-	-	-	-
C4	9:25	9:30	9:35	9:44	9:53	9:57	10:08	10:11	10:24	-	-	-	-
C4	9:55	10:00	10:05	10:14	10:23	10:27	10:38	10:41	10:54	-	-	-	-
C4	10:25	10:30	10:35	10:44	10:53	10:57	11:08	11:11	11:24	-	-	-	-
C4	10:55	11:00	11:05	11:14	11:23	11:27	11:38	11:41	11:54	-	-	-	-
C4	11:25	11:30	11:35	11:44	11:53	11:57	12:08	12:11	12:24	-	-	-	-
C4	11:55	12:00	12:05	12:14	12:23	12:27	12:38	12:41	12:54	-	-	-	-
After Midnight Service — Servicio después de la medianoche													
C4	12:19	12:24	12:29	12:38	12:47	12:51	1:02	1:05	1:18	-	-	-	-
❍ **C4**	12:49	12:54	12:59	1:08	1:17	1:21	1:32	1:35	1:48	-	-	-	-

❍ — *Trip operates Friday only.*
Los autobuses funcionan solamente el viernes.

C2,4

Greenbelt-Twinbrook Line

Westbound to Wheaton and Twinbrook stations

Saturday — En sábados

Route Number	Greenbelt Metro	Greenbelt Rd. & Rhode Island Ave. (Branchville)	Campus Dr. & Regents Cir. (Univ. of Md.)	Campus Dr. & Presidential Dr. (Univ. of Md.)	Prince George's Plaza Metro	University Blvd. & Riggs Rd. (Lewisdale)	University Blvd. & New Hampshire Ave. (Langley Park)	University Blvd. & Colesville Rd. (Four Corners)	University Blvd. at Warwick Towers	WHEATON Metro	Randolph Rd. & Veirs Mill Rd.	Randolph Rd. & Lauderdale Dr. (opposite Loehmann's Plaza)	TWINBROOK Metro (east side)
AM Service — Servicio matutino													
C4	-	-	-	-	4:50	5:02	5:06	5:17	5:21	5:28	5:35	5:40	5:45
C4	-	-	-	-	5:13	5:25	5:29	5:40	5:44	5:51	5:58	6:03	6:08
C4	-	-	-	-	5:35	5:47	5:51	6:02	6:06	6:13	6:20	6:25	6:30
C4	-	-	-	-	-	▲6:02	6:06	6:17	6:21	6:28	6:35	6:40	6:45
C4/	-	-	-	-	6:05	6:17	6:21	6:32	6:36	6:43	-	-	-
C4	-	-	-	-	-	▲6:29	6:33	6:44	6:48	6:55	7:02	7:07	7:12
C4	-	-	-	-	6:29	6:41	6:45	6:56	7:00	7:07	7:14	7:19	7:24
C4	-	-	-	-	-	▲6:53	6:57	7:08	7:12	7:19	-	-	-
C4	-	-	-	-	6:53	7:05	7:09	7:20	7:24	7:31	7:38	7:43	7:48
C2	6:57	7:03	7:08	7:12	-	7:16	7:20	7:31	7:35	7:43	-	-	-
C4	-	-	-	-	7:12	7:28	7:32	7:43	7:47	7:55	8:01	8:06	8:12
C2	7:21	7:27	7:32	7:36	-	7:40	7:44	7:55	7:59	8:07	-	-	-
C4	-	-	-	-	7:35	7:51	7:55	8:06	8:10	8:18	8:24	8:29	8:35
C2	7:44	7:50	7:55	7:59	-	8:03	8:07	8:18	8:22	8:30	-	-	-
C4	-	-	-	-	7:59	8:15	8:19	8:30	8:34	8:42	8:48	8:53	8:59
C2	8:08	8:14	8:19	8:23	-	8:27	8:31	8:42	8:46	8:54	-	-	-
C4	-	-	-	-	8:23	8:39	8:43	8:54	8:58	9:06	9:12	9:17	9:23
C2	8:32	8:41	8:48	8:53	-	8:59	9:04	9:16	9:21	9:29	-	-	-
C4	-	-	-	-	8:54	9:11	9:16	9:28	9:33	9:41	9:51	9:57	10:03
C2	8:56	9:05	9:12	9:17	-	9:23	9:28	9:40	9:45	9:53	-	-	-
C4	-	-	-	-	9:18	9:35	9:40	9:52	9:57	10:05	10:15	10:21	10:27
C2	9:20	9:29	9:36	9:41	-	9:47	9:52	10:04	10:09	10:17	-	-	-
C4	-	-	-	-	9:43	10:00	10:05	10:17	10:22	10:30	10:40	10:46	10:52
C2	9:46	9:55	10:02	10:07	-	10:13	10:18	10:30	10:35	10:43	-	-	-
C4	-	-	-	-	10:08	10:25	10:30	10:42	10:47	10:55	11:05	11:11	11:17
C2	10:10	10:19	10:26	10:31	-	10:37	10:42	10:54	10:59	11:07	-	-	-
C4	-	-	-	-	10:32	10:49	10:54	11:06	11:11	11:19	11:29	11:35	11:41
C2	10:34	10:43	10:50	10:55	-	11:01	11:06	11:18	11:23	11:31	-	-	-
C4	-	-	-	-	10:56	11:13	11:18	11:30	11:35	11:43	11:53	11:59	12:05
C2	10:58	11:07	11:14	11:19	-	11:25	11:30	11:42	11:47	11:55	-	-	-
C4	-	-	-	-	11:20	11:37	11:42	11:54	11:59	12:07	12:17	12:23	12:29
C2	11:22	11:31	11:38	11:43	-	11:49	11:54	12:06	12:11	12:19	-	-	-
C4	-	-	-	-	11:44	12:01	12:06	12:18	12:23	12:31	12:41	12:47	12:53
C2	11:46	11:55	12:02	12:07	-	12:13	12:18	12:30	12:35	12:43	-	-	-
PM Service — Servicio vespertino													
C4	-	-	-	-	12:08	12:25	12:30	12:42	12:47	12:55	1:05	1:11	1:17
C2	12:10	12:19	12:26	12:31	-	12:37	12:42	12:54	12:59	1:07	-	-	-
C4	-	-	-	-	12:32	12:49	12:54	1:06	1:11	1:19	1:29	1:35	1:41
C2	12:34	12:43	12:50	12:55	-	1:01	1:06	1:18	1:23	1:31	-	-	-
C4	-	-	-	-	12:56	1:13	1:18	1:30	1:35	1:43	1:53	1:59	2:05
C2	12:58	1:07	1:14	1:19	-	1:25	1:30	1:42	1:47	1:55	-	-	-
C4	-	-	-	-	1:20	1:37	1:42	1:54	1:59	2:07	2:17	2:23	2:29
C2	1:22	1:31	1:38	1:43	-	1:49	1:54	2:06	2:11	2:19	-	-	-
C4	-	-	-	-	1:44	2:01	2:06	2:18	2:23	2:31	2:41	2:47	2:53
C2	1:46	1:55	2:02	2:07	-	2:13	2:18	2:30	2:35	2:43	-	-	-
C4	-	-	-	-	2:08	2:25	2:30	2:42	2:47	2:55	3:05	3:11	3:17
C2	2:10	2:19	2:26	2:31	-	2:37	2:42	2:54	2:59	3:07	-	-	-
C4	-	-	-	-	2:32	2:49	2:54	3:06	3:11	3:19	3:29	3:35	3:41
C2	2:34	2:43	2:50	2:55	-	3:01	3:06	3:18	3:23	3:31	-	-	-
C4	-	-	-	-	2:56	3:13	3:18	3:30	3:35	3:43	3:53	3:59	4:05
C2	2:58	3:07	3:14	3:19	-	3:25	3:30	3:42	3:47	3:55	-	-	-
C4	-	-	-	-	3:20	3:37	3:42	3:54	3:59	4:07	4:17	4:23	4:29
C2	3:22	3:31	3:38	3:43	-	3:49	3:54	4:06	4:11	4:19	-	-	-
C4	-	-	-	-	3:44	4:01	4:06	4:18	4:23	4:31	4:41	4:47	4:53
C2	3:46	3:55	4:02	4:07	-	4:13	4:18	4:30	4:35	4:43	-	-	-
C4	-	-	-	-	4:08	4:25	4:30	4:42	4:47	4:55	5:05	5:11	5:17
C2	4:10	4:19	4:26	4:31	-	4:37	4:42	4:54	4:59	5:07	-	-	-
C4	-	-	-	-	4:32	4:49	4:54	5:06	5:11	5:19	5:29	5:35	5:41
C2	4:34	4:43	4:50	4:55	-	5:01	5:06	5:18	5:23	5:31	-	-	-

▲— *Trip originates at Guilford Rd. & Drexel St. two minutes before time shown at University Blvd. & Riggs Rd.*

C2,4

Greenbelt-Twinbrook Line

Westbound to Wheaton and Twinbrook stations

Saturday — En sábados

Route Number	Greenbelt Metro	Greenbelt Rd. & Rhode Island Ave. (Branchville)	Campus Dr. & Regents Cir. (Univ. of Md.)	Campus Dr. & Presidential Dr. (Univ. of Md.)	Prince George's Plaza Metro	University Blvd. & Riggs Rd. (Lewisdale)	University Blvd. & New Hampshire Ave. (Langley Park)	University Blvd. & Colesville Rd. (Four Corners)	University Blvd. at Warwick Towers	WHEATON Metro	Randolph Rd. & Veirs Mill Rd.	Randolph Rd. & Lauderdale Dr. (opposite Loehmann's Plaza)	TWINBROOK Metro (east side)
PM Service — Servicio vespertino													
C4	-	-	-	-	4:56	5:13	5:18	5:30	5:35	5:43	5:53	5:59	6:05
C2	4:58	5:07	5:14	5:19	-	5:25	5:30	5:42	5:47	5:55	-	-	-
C4	-	-	-	-	5:20	5:37	5:42	5:54	5:59	6:07	6:17	6:23	6:29
C2	5:31	5:40	5:46	5:51	-	5:55	6:00	6:11	6:15	6:22	-	-	-
C4	-	-	-	-	5:53	6:10	6:15	6:26	6:30	6:37	6:45	6:50	6:55
C2	6:02	6:09	6:15	6:20	-	6:25	6:30	6:41	6:45	6:52	-	-	-
C4	-	-	-	-	6:23	6:40	6:45	6:56	7:00	7:07	7:15	7:20	7:25
C2	6:30	6:37	6:43	6:48	-	6:53	6:58	7:09	7:13	7:20	-	-	-
C4	-	-	-	-	6:51	7:08	7:13	7:24	7:28	7:35	7:43	7:48	7:53
C2	7:00	7:07	7:13	7:18	-	7:23	7:28	7:39	7:43	7:50	-	-	-
C4	-	-	-	-	7:21	7:38	7:43	7:54	7:58	8:05	8:13	8:18	8:23
C2	7:30	7:37	7:43	7:48	-	7:53	7:58	8:09	8:13	8:20	-	-	-
C4	-	-	-	-	7:51	8:08	8:13	8:24	8:28	8:35	8:43	8:48	8:53
C2	8:00	8:07	8:13	8:18	-	8:23	8:28	8:39	8:43	8:50	-	-	-
C4	-	-	-	-	8:21	8:38	8:43	8:54	8:58	9:05	9:13	9:18	9:23
■ C2	8:35	8:41	8:48	8:52	-	8:57	9:00	9:08	9:12	9:19	9:27	9:32	-
C4	-	-	-	-	8:58	9:12	9:15	9:23	9:27	9:34	9:42	9:47	9:53
■ C2	9:05	9:11	9:18	9:22	-	9:27	9:30	9:38	9:42	9:49	9:57	10:02	-
C4	-	-	-	-	9:28	9:42	9:45	9:53	9:57	10:04	10:12	10:17	10:23
■ C2	9:35	9:41	9:48	9:52	-	9:57	10:00	10:08	10:12	10:19	10:27	10:32	-
C4	-	-	-	-	9:58	10:12	10:15	10:23	10:27	10:34	10:42	10:47	10:53
■ ● C2	10:05	10:11	10:18	10:22	-	10:27	10:30	10:38	10:42	10:49	10:57	11:02	-
C4	-	-	-	-	10:28	10:42	10:45	10:53	10:57	11:04	11:12	11:17	11:23
C4	-	-	-	-	10:58	11:12	11:15	11:23	11:27	11:34	11:42	11:47	11:53
C4	-	-	-	-	11:28	11:42	11:45	11:53	11:57	12:04	12:12	12:17	12:23
C4	-	-	-	-	11:58	12:12	12:15	12:23	12:27	12:34	12:42	12:47	12:53
After Midnight Service — Servicio después de la medianoche													
C4/	-	-	-	-	12:28	12:42	12:45	12:53	12:57	1:04	1:12	1:17	-
C4/	-	-	-	-	12:58	1:12	1:15	1:23	1:27	1:34	1:42	1:47	-
C4/	-	-	-	-	1:28	1:42	1:45	1:53	1:57	2:04	2:12	2:17	-

● — *Trip uses alternative routing through University of Maryland campus. Does not serve the stop on Campus Drive at Presidential Lane. Time shown for that stop is the approximate time this trip would serve the nearest stop to the intersection of Campus Drive & Adelphi Road on the alternative routing.*
El autobús usa rutas alternativas a través del campus universitario de la Universidad de Maryland.

■ — *Extended trip.*

Westbound To Wheaton Station

Saturday Supplemental

Route Number	University Blvd. & Riggs Rd. (Lewisdale)	University Blvd. & New Hampshire Ave. (Langley Park)	University Blvd. & Colesville Rd. (Four Corners)	University Blvd. at Warwick Towers	WHEATON Metro
AM Service — Servicio matutino					
▲ C2	5:05	5:09	5:20	5:23	5:27
▲ C2	5:35	5:39	5:50	5:53	5:57
▲ C2	5:55	5:59	6:10	6:13	6:17
▲ C2	6:15	6:19	6:30	6:33	6:37
▲ C2	6:35	6:39	6:50	6:53	6:57
▲ C2	6:55	6:59	7:10	7:13	7:17
▲ C2	7:15	7:19	7:30	7:33	7:37
▲ C2	7:33	7:37	7:48	7:51	7:55
▲ C2	8:03	8:07	8:18	8:22	8:29
▲ C2	8:33	8:37	8:48	8:52	8:59

▲— *Trip originates at Guilford Rd. & Drexel St. two minutes before time shown at University Blvd. & Riggs Rd.*

On four Federal holidays, Columbus Day, Veterans' Day, Martin L. King Day, and Presidents' Day, Metrobus will run on a Saturday supplemental schedule. On these holidays, the supplemental trips will operate in addition to the regular Saturday trips.

C2,4

Greenbelt-Twinbrook Line

Eastbound to Prince George's Plaza and Greenbelt stations

Saturday — En sábados

Route Number	Twinbrook (east side)	Randolph Rd. & Putnam Rd. (Loehmann's Plaza)	Veirs Mill Rd. & Randolph Rd.	Wheaton	University Blvd. opposite Warwick Towers	University Blvd. & Colesville Rd. (Four Corners)	University Blvd. & New Hampshire Ave. (Langley Park)	University Blvd. & Riggs Rd. (Lewisdale)	PRINCE GEORGE'S PLAZA	Campus Dr. & Presidential Dr. (Univ. of Md.)	Campus Dr. & Regents Cir. (Univ. of Md.)	Greenbelt Rd. & Rhode Island Ave. (Branchville)	GREENBELT
AM Service — Servicio matutino													
C4	5:32	5:37	5:41	5:50	5:55	5:59	6:07	6:11	6:23	-	-	-	-
C2	-	-	-	6:10	6:15	6:19	6:27	6:31	-	6:35	6:40	6:43	6:51
C4	6:12	6:17	6:21	6:30	6:35	6:39	6:47	6:51	7:03	-	-	-	-
C2	-	-	-	6:50	6:55	6:59	7:07	7:11	-	7:15	7:20	7:23	7:31
C4	6:51	6:56	7:01	7:10	7:16	7:21	7:29	7:33	7:45	-	-	-	-
C2	-	-	-	7:26	7:32	7:37	7:45	7:49	-	7:52	7:58	8:03	8:11
C4	7:23	7:28	7:33	7:42	7:48	7:53	8:01	8:05	8:17	-	-	-	-
C2	-	-	-	7:58	8:04	8:09	8:17	8:21	-	8:24	8:30	8:35	8:43
C4	7:54	7:59	8:04	8:13	8:19	8:24	8:32	8:36	8:48	-	-	-	-
C2	-	-	-	8:25	8:31	8:36	8:44	8:48	-	8:51	8:57	9:02	9:10
C4	8:18	8:23	8:28	8:37	8:43	8:48	8:56	9:00	9:12	-	-	-	-
C2	-	-	-	8:49	8:57	9:02	9:12	9:18	-	9:22	9:27	9:32	9:40
C4	8:41	8:46	8:51	9:01	9:09	9:14	9:24	9:30	9:46	-	-	-	-
C2	-	-	-	9:13	9:21	9:26	9:36	9:42	-	9:46	9:51	9:56	10:04
C4	9:05	9:10	9:15	9:25	9:33	9:38	9:48	9:54	10:10	-	-	-	-
C2	-	-	-	9:37	9:45	9:50	10:00	10:06	-	10:10	10:15	10:20	10:28
C4	9:29	9:34	9:39	9:49	9:57	10:02	10:12	10:18	10:34	-	-	-	-
C2	-	-	-	10:01	10:09	10:14	10:24	10:30	-	10:34	10:39	10:44	10:52
C4	9:53	9:58	10:03	10:13	10:21	10:26	10:36	10:42	10:58	-	-	-	-
C2	-	-	-	10:25	10:33	10:38	10:48	10:54	-	10:58	11:03	11:08	11:16
C4	10:17	10:22	10:27	10:37	10:45	10:50	11:00	11:06	11:22	-	-	-	-
C2	-	-	-	10:49	10:57	11:02	11:12	11:18	-	11:22	11:27	11:32	11:40
C4	10:41	10:46	10:51	11:01	11:09	11:14	11:24	11:30	11:46	-	-	-	-
C2	-	-	-	11:13	11:21	11:26	11:36	11:42	-	11:46	11:51	11:56	12:04
C4	11:05	11:10	11:15	11:25	11:33	11:38	11:48	11:54	12:10	-	-	-	-
C2	-	-	-	11:37	11:45	11:50	12:00	12:06	-	12:10	12:15	12:20	12:28
C4	11:29	11:34	11:39	11:49	11:57	12:02	12:12	12:18	12:34	-	-	-	-
C2	-	-	-	12:01	12:09	12:14	12:24	12:30	-	12:34	12:39	12:44	12:52
C4	11:53	11:58	12:03	12:13	12:21	12:26	12:36	12:42	12:58	-	-	-	-

C2,4

Greenbelt-Twinbrook Line

Eastbound to Prince George's Plaza and Greenbelt stations

Saturday — En sábados

Route Number	Twinbrook (east side)	Randolph Rd. & Putnam Rd. (Loehmann's Plaza)	Veirs Mill Rd. & Randolph Rd.	Wheaton	University Blvd. opposite Warwick Towers	University Blvd. & Colesville Rd. (Four Corners)	University Blvd. & New Hampshire Ave. (Langley Park)	University Blvd. & Riggs Rd. (Lewisdale)	PRINCE GEORGE'S PLAZA	Campus Dr. & Presidential Dr. (Univ. of Md.)	Campus Dr. & Regents Cir. (Univ. of Md.)	Greenbelt Rd. & Rhode Island Ave. (Branchville)	GREENBELT
PM Service — Servicio vespertino													
C2	-	-	-	12:25	12:33	12:38	12:48	12:54	-	12:58	1:03	1:08	1:16
C4	12:17	12:22	12:27	12:37	12:45	12:50	1:00	1:06	1:22	-	-	-	-
C2	-	-	-	12:49	12:57	1:03	1:15	1:22	-	1:27	1:33	1:38	1:46
C4	12:39	12:45	12:50	1:01	1:09	1:15	1:27	1:34	1:52	-	-	-	-
C2	-	-	-	1:13	1:21	1:27	1:39	1:46	-	1:51	1:57	2:02	2:10
C4	1:03	1:09	1:14	1:25	1:33	1:39	1:51	1:58	2:16	-	-	-	-
C2	-	-	-	1:37	1:45	1:51	2:03	2:10	-	2:15	2:21	2:26	2:34
C4	1:27	1:33	1:38	1:49	1:57	2:03	2:15	2:22	2:40	-	-	-	-
C2	-	-	-	2:01	2:09	2:15	2:27	2:34	-	2:39	2:45	2:50	2:58
C4	1:51	1:57	2:02	2:13	2:21	2:27	2:39	2:46	3:04	-	-	-	-
C2	-	-	-	2:25	2:33	2:39	2:51	2:58	-	3:03	3:09	3:14	3:22
C4	2:15	2:21	2:26	2:37	2:45	2:51	3:03	3:10	3:28	-	-	-	-
C2	-	-	-	2:49	2:57	3:03	3:15	3:22	-	3:27	3:33	3:38	3:46
C4	2:39	2:45	2:50	3:01	3:09	3:15	3:27	3:34	3:52	-	-	-	-
C2	-	-	-	3:13	3:21	3:27	3:39	3:46	-	3:51	3:57	4:02	4:10
C4	3:03	3:09	3:14	3:25	3:33	3:39	3:51	3:58	4:16	-	-	-	-
C2	-	-	-	3:37	3:45	3:51	4:03	4:10	-	4:15	4:21	4:26	4:34
C4	3:27	3:33	3:38	3:49	3:57	4:03	4:15	4:22	4:40	-	-	-	-
C2	-	-	-	4:01	4:09	4:15	4:27	4:34	-	4:39	4:45	4:50	4:58
C4	3:51	3:57	4:02	4:13	4:21	4:27	4:39	4:46	5:04	-	-	-	-
C2	-	-	-	4:25	4:33	4:39	4:51	4:58	-	5:03	5:09	5:14	5:22
C4	4:15	4:21	4:26	4:37	4:45	4:51	5:03	5:10	5:28	-	-	-	-
C2	-	-	-	4:49	4:57	5:03	5:15	5:22	-	5:27	5:33	5:38	5:46
C4	4:39	4:45	4:50	5:01	5:09	5:15	5:27	5:34	5:52	-	-	-	-
C2	-	-	-	5:13	5:21	5:27	5:39	5:46	-	5:51	5:57	6:02	6:10
C4	5:03	5:09	5:14	5:25	5:33	5:39	5:51	5:58	6:16	-	-	-	-
C2	-	-	-	5:37	5:45	5:51	6:03	6:10	-	6:15	6:21	6:26	6:34
C4	5:27	5:33	5:38	5:49	5:57	6:03	6:15	6:22	6:40	-	-	-	-
C2	-	-	-	6:01	6:09	6:15	6:27	6:34	-	6:39	6:45	6:50	6:58
C4	5:51	5:57	6:02	6:13	6:21	6:27	6:39	6:46	7:04	-	-	-	-
C2	-	-	-	6:28	6:36	6:41	6:51	6:55	-	6:59	7:04	7:08	7:17
C4	6:24	6:29	6:34	6:43	6:51	6:56	7:06	7:10	7:24	-	-	-	-
C2	-	-	-	6:58	7:06	7:11	7:21	7:25	-	7:29	7:34	7:38	7:47
C4	6:54	6:59	7:04	7:13	7:21	7:26	7:36	7:40	7:54	-	-	-	-
C2	-	-	-	7:28	7:36	7:41	7:51	7:55	-	7:59	8:04	8:08	8:17
C4	7:24	7:29	7:34	7:43	7:51	7:56	8:06	8:10	8:24	-	-	-	-
C2	-	-	-	7:58	8:06	8:11	8:21	8:25	-	8:29	8:34	8:38	8:47
C4	7:54	7:59	8:04	8:13	8:21	8:26	8:36	8:40	8:54	-	-	-	-
C2	-	-	-	8:28	8:36	8:41	8:51	8:55	-	8:59	9:04	9:08	9:17
C4	8:24	8:29	8:34	8:43	8:51	8:56	9:06	9:10	9:24	-	-	-	-
C2	-	-	-	8:58	9:04	9:08	9:15	9:18	-	9:22	9:27	9:31	9:39
C4	8:59	9:04	9:09	9:17	9:23	9:27	9:34	9:37	9:50	-	-	-	-
C4	9:29	9:34	9:39	9:47	9:53	9:57	10:04	10:07	10:20	-	-	-	-
C4	9:59	10:04	10:09	10:17	10:23	10:27	10:34	10:37	10:50	-	-	-	-
C4	10:29	10:34	10:39	10:47	10:53	10:57	11:04	11:07	11:20	-	-	-	-
C4	10:59	11:04	11:09	11:17	11:23	11:27	11:34	11:37	11:50	-	-	-	-
C4	11:29	11:34	11:39	11:47	11:53	11:57	12:04	12:07	12:20	-	-	-	-
C4	11:59	12:04	12:09	12:17	12:23	12:27	12:34	12:37	12:50	-	-	-	-
After Midnight Service — Servicio después de la medianoche													
C4	12:29	12:34	12:39	12:47	12:53	12:57	1:04	1:07	1:20	-	-	-	-
C4	12:59	1:04	1:09	1:17	1:23	1:27	1:34	1:37	1:50	-	-	-	-

C2,4

Greenbelt-Twinbrook Line

Westbound To Twinbrook Station

Sunday — En domingo

Route Number	Prince George's Plaza Metro	University Blvd. & Riggs Rd. (Lewisdale)	University Blvd. & New Hampshire Ave. (Langley Park)	University Blvd. & Colesville Rd. (Four Corners)	University Blvd. at Warwick Towers	Wheaton Metro	Randolph Rd. & Veirs Mill Rd.	Randolph Rd. & Lauderdale Dr. (opposite Loehmann's Plaza) ■	TWIN-BROOK Metro (east side)
AM Service — Servicio matutino									
C4	5:57	6:12	6:16	6:28	6:33	6:41	6:49	6:55	7:01
C4	6:27	6:42	6:46	6:58	7:03	7:11	7:19	7:25	7:31
C4	6:57	7:12	7:16	7:28	7:33	7:41	7:49	7:55	8:01
C4	7:27	7:42	7:46	7:58	8:03	8:11	8:19	8:25	8:31
C4	7:57	8:12	8:16	8:28	8:33	8:41	8:49	8:55	9:01
C4	8:12	8:27	8:31	8:43	8:48	8:56	9:04	9:10	9:16
C4	8:27	8:42	8:46	8:58	9:03	9:11	9:19	9:25	9:31
C4	8:42	8:57	9:01	9:13	9:18	9:26	9:34	9:40	9:46
C4	8:57	9:12	9:16	9:28	9:33	9:41	9:49	9:55	10:01
C4	9:12	9:27	9:31	9:43	9:48	9:56	10:04	10:10	10:16
C4	9:26	9:41	9:45	9:57	10:02	10:10	10:18	10:24	10:30
C4	9:41	9:56	10:00	10:12	10:17	10:25	10:33	10:39	10:45
C4	9:48	10:06	10:10	10:24	10:29	10:40	10:50	10:56	11:02
C4	10:03	10:21	10:25	10:39	10:44	10:55	11:05	11:11	11:17
C4	10:18	10:36	10:40	10:54	10:59	11:10	11:20	11:26	11:32
C4	10:33	10:51	10:55	11:09	11:14	11:25	11:35	11:41	11:47
C4	10:48	11:06	11:10	11:24	11:29	11:40	11:50	11:56	12:02
C4	11:03	11:21	11:25	11:39	11:44	11:55	12:05	12:11	12:17
C4	11:18	11:36	11:40	11:54	11:59	12:10	12:20	12:26	12:32
C4	11:33	11:51	11:55	12:09	12:14	12:25	12:35	12:41	12:47
C4	11:48	12:06	12:10	12:24	12:29	12:40	12:50	12:56	1:02
PM Service — Servicio vespertino									
C4	12:03	12:21	12:25	12:39	12:44	12:55	1:05	1:11	1:17
C4	12:18	12:36	12:40	12:54	12:59	1:10	1:20	1:26	1:32
C4	12:33	12:51	12:55	1:09	1:14	1:25	1:35	1:41	1:47
C4	12:48	1:06	1:10	1:24	1:29	1:40	1:50	1:56	2:02
C4	1:03	1:21	1:25	1:39	1:44	1:55	2:05	2:11	2:17
C4	1:18	1:36	1:40	1:54	1:59	2:10	2:20	2:26	2:32
C4	1:33	1:51	1:55	2:09	2:14	2:25	2:35	2:41	2:47
C4	1:48	2:06	2:10	2:24	2:29	2:40	2:50	2:56	3:02
C4	2:03	2:21	2:25	2:39	2:44	2:55	3:05	3:11	3:17
C4	2:18	2:36	2:40	2:54	2:59	3:10	3:20	3:26	3:32
C4	2:33	2:51	2:55	3:09	3:14	3:25	3:35	3:41	3:47
C4	2:48	3:06	3:10	3:24	3:29	3:40	3:50	3:56	4:02
C4	3:03	3:21	3:25	3:39	3:44	3:55	4:05	4:11	4:17
C4	3:26	3:42	3:45	3:57	4:01	4:10	4:20	4:24	4:31
C4	3:41	3:57	4:00	4:12	4:16	4:25	4:35	4:39	4:46
C4	3:56	4:12	4:15	4:27	4:31	4:40	4:50	4:54	5:01
C4	4:11	4:27	4:30	4:42	4:46	4:55	5:05	5:09	5:16
C4	4:26	4:42	4:45	4:57	5:01	5:10	5:20	5:24	5:31
C4	4:41	4:57	5:00	5:12	5:16	5:25	5:35	5:39	5:46
C4	4:56	5:12	5:15	5:27	5:31	5:40	5:50	5:54	6:01
C4	5:11	5:27	5:30	5:42	5:46	5:55	6:05	6:09	6:16
C4	5:26	5:42	5:45	5:57	6:01	6:10	6:20	6:24	6:31
C4	5:41	5:57	6:00	6:12	6:16	6:25	6:35	6:39	6:46
C4	5:56	6:12	6:15	6:27	6:31	6:40	6:50	6:54	7:01
C4	6:11	6:27	6:30	6:42	6:46	6:55	7:05	7:09	7:16
C4	6:31	6:47	6:50	7:02	7:06	7:15	7:25	7:29	7:36
C4	6:51	7:07	7:10	7:22	7:26	7:35	7:45	7:49	7:56
C4	7:11	7:27	7:30	7:42	7:46	7:55	8:05	8:09	8:16
C4	7:31	7:47	7:50	8:02	8:06	8:15	8:25	8:29	8:36
C4	8:01	8:17	8:20	8:32	8:36	8:45	8:55	8:59	9:06
C4	8:31	8:47	8:50	9:02	9:06	9:15	9:25	9:29	9:36
C4	9:01	9:17	9:20	9:32	9:36	9:45	9:55	9:59	10:06
C4	9:31	9:47	9:50	10:02	10:06	10:15	10:25	10:29	10:36
C4	10:01	10:17	10:20	10:32	10:36	10:45	10:55	10:59	11:06
C4	10:31	10:47	10:50	11:02	11:06	11:15	11:25	11:29	11:36
C4	11:01	11:17	11:20	11:32	11:36	11:45	11:55	11:59	12:06
C4	11:31	11:47	11:50	12:02	12:06	12:15	12:25	12:29	12:36
After Midnight Service — Servicio después de la medianoche									
C4/	12:01	12:17	12:20	12:32	12:36	12:45	12:55	12:59	-
C4/	12:31	12:47	12:50	1:02	1:06	1:15	1:25	1:29	-
C4/	1:01	1:17	1:20	1:32	1:36	1:45	1:55	1:59	-

C2,4

Greenbelt-Twinbrook Line

Eastbound To Prince George's Plaza

Sunday — En domingo

Route Number	Twinbrook (east side)	Randolph Rd. & Putnam Rd. (Loehmann's Plaza)	Veirs Mill Rd. & Randolph Rd.	Wheaton	University Blvd. opposite Warwick Towers	University Blvd. & Colesville Rd. (Four Corners)	University Blvd. & New Hampshire Ave. (Langley Park)	University Blvd. & Riggs Rd. (Lewisdale)	PRINCE GEORGE'S PLAZA
AM Service — Servicio matutino									
C4	5:55	6:00	6:04	6:12	6:17	6:22	6:31	6:35	6:49
C4	6:25	6:30	6:34	6:42	6:47	6:52	7:01	7:05	7:19
C4	6:55	7:00	7:04	7:12	7:17	7:22	7:31	7:35	7:49
C4	7:25	7:30	7:34	7:42	7:47	7:52	8:01	8:05	8:19
C4	7:55	8:00	8:04	8:12	8:17	8:22	8:31	8:35	8:49
C4	8:09	8:15	8:20	8:29	8:36	8:40	8:50	8:55	9:11
C4	8:24	8:30	8:35	8:44	8:51	8:55	9:05	9:10	9:26
C4	8:39	8:45	8:50	8:59	9:06	9:10	9:20	9:25	9:41
C4	8:54	9:00	9:05	9:14	9:21	9:25	9:35	9:40	9:56
C4	9:09	9:15	9:20	9:29	9:36	9:40	9:50	9:55	10:11
C4	9:22	9:28	9:33	9:42	9:49	9:53	10:03	10:08	10:24
C4	9:39	9:45	9:50	9:59	10:06	10:10	10:20	10:25	10:41
C4	9:54	10:00	10:05	10:14	10:21	10:25	10:35	10:40	10:56
C4	10:09	10:15	10:20	10:29	10:36	10:40	10:50	10:55	11:11
C4	10:24	10:29	10:34	10:45	10:53	10:59	11:11	11:17	11:33
C4	10:39	10:44	10:49	11:00	11:08	11:14	11:26	11:32	11:48
C4	10:55	11:00	11:05	11:16	11:24	11:30	11:42	11:48	12:04
C4	11:11	11:16	11:21	11:32	11:40	11:46	11:58	12:04	12:20
C4	11:27	11:32	11:37	11:48	11:56	12:02	12:14	12:20	12:36
C4	11:43	11:48	11:53	12:04	12:12	12:18	12:30	12:36	12:52
C4	11:58	12:03	12:08	12:19	12:27	12:33	12:45	12:51	1:07
PM Service — Servicio vespertino									
C4	12:13	12:18	12:23	12:34	12:42	12:48	1:00	1:06	1:22
C4	12:28	12:33	12:38	12:49	12:57	1:03	1:15	1:21	1:37
C4	12:43	12:48	12:53	1:04	1:12	1:18	1:30	1:36	1:52
C4	12:58	1:03	1:08	1:19	1:27	1:33	1:45	1:51	2:07
C4	1:13	1:18	1:23	1:34	1:42	1:48	2:00	2:06	2:22
C4	1:28	1:33	1:38	1:49	1:57	2:03	2:15	2:21	2:37
C4	1:43	1:48	1:53	2:04	2:12	2:18	2:30	2:36	2:52
C4	1:58	2:03	2:08	2:19	2:27	2:33	2:45	2:51	3:07
C4	2:13	2:18	2:23	2:34	2:42	2:48	3:00	3:06	3:22
C4	2:28	2:33	2:38	2:49	2:57	3:03	3:15	3:21	3:37
C4	2:43	2:48	2:53	3:04	3:12	3:18	3:30	3:36	3:52
C4	2:58	3:03	3:08	3:19	3:27	3:33	3:45	3:51	4:07
C4	3:13	3:18	3:23	3:34	3:42	3:48	4:00	4:06	4:22
C4	3:28	3:33	3:38	3:49	3:57	4:03	4:15	4:21	4:37
C4	3:40	3:45	3:50	4:01	4:09	4:14	4:25	4:30	4:48
C4	3:55	4:00	4:05	4:16	4:24	4:29	4:40	4:45	5:03
C4	4:10	4:15	4:20	4:31	4:39	4:44	4:55	5:00	5:18
C4	4:25	4:30	4:35	4:46	4:54	4:59	5:10	5:15	5:33
C4	4:40	4:45	4:50	5:01	5:09	5:14	5:25	5:30	5:48
C4	4:55	5:00	5:05	5:16	5:24	5:29	5:40	5:45	6:03
C4	5:10	5:15	5:20	5:31	5:39	5:44	5:55	6:00	6:18
C4	5:25	5:30	5:35	5:46	5:54	5:59	6:10	6:15	6:33
C4	5:40	5:45	5:50	6:01	6:09	6:14	6:25	6:30	6:48
C4	5:55	6:00	6:05	6:16	6:24	6:29	6:40	6:45	7:03
C4	6:10	6:15	6:20	6:31	6:39	6:44	6:55	7:00	7:18
C4	6:25	6:30	6:35	6:46	6:54	6:59	7:10	7:15	-
C4	6:42	6:48	6:52	7:01	7:08	7:12	7:20	7:23	7:38
C4	6:57	7:03	7:07	7:16	7:23	7:27	7:35	7:38	7:53
C4	7:25	7:31	7:35	7:44	7:51	7:55	8:03	8:06	8:21
C4	7:55	8:01	8:05	8:14	8:21	8:25	8:33	8:36	8:51
C4	8:25	8:31	8:35	8:44	8:51	8:55	9:03	9:06	9:21
C4	8:55	9:01	9:05	9:14	9:21	9:25	9:33	9:36	9:51
C4	9:25	9:31	9:35	9:44	9:51	9:55	10:03	10:06	10:21
C4	9:55	10:01	10:05	10:14	10:21	10:25	10:33	10:36	10:51
C4	10:25	10:31	10:35	10:44	10:51	10:55	11:03	11:06	11:21
C4	10:55	11:01	11:05	11:14	11:21	11:25	11:33	11:36	11:51
C4	11:25	11:31	11:35	11:44	11:51	11:55	12:03	12:06	12:21
C4	11:55	12:01	12:05	12:14	12:21	12:25	12:33	12:36	12:51
After Midnight Service — Servicio después de la medianoche									
C4	12:25	12:31	12:35	12:44	12:51	12:55	1:03	1:06	1:21
C4/	12:55	1:01	1:05	1:14	-	-	-	-	-

How to use this timetable

- Use the map to find the stops closest to where you will get on and off the bus.
- Select the schedule (Weekday, Saturday, Sunday) for when you will travel. Along the top of the schedule, find the stop at or nearest the point where you will get on the bus. Follow that column down to the time you want to leave.
- Use the same method to find the times the bus is scheduled to arrive at the stop where you will get off the bus.
- If the bus stop is not listed, use the time shown for the bus stop before it as the time to wait at the stop.
- The end-of-the-line or last stop is listed in ALL CAPS on the schedule.

Cómo Usar este Horario

- Use este mapa para localizar las paradas más cercanas a donde se subirá y bajará del autobús.
- Seleccione el horario (Entre semana, sábado, domingo) de cuando viajará. A lo largo de la parte superior del horario, localice la parada o el punto más cercano a la parada en la que se subirá al autobús. Siga esa columna hacia abajo hasta la hora en la que desee salir.
- Utilice el mismo método para localizar las horas en que el autobús está programado para llegar a la parada en donde desea bajarse del autobús.
- Si la parada del autobús no está listada use la hora que se muestra en la parada anterior como la hora de espera en la parada.
- El final de la ruta o la última parada del autobús aparece en letras MAYÚSCULAS en el horario.

English-Español Effective 6-17-12

C8

College Park - White Flint Line

metrobus

Serves these locations-
Brinda servicio a estas ubicaciones

- White Flint station
- Randolph Road
- Glenmont station
- Colesville
- White Oak
- Food & Drug Administration/ Federal Research Center
- Hillandale
- Adelphi
- Archives II
- University of Maryland
- College Park-U of Md station

R06/01/13

www.wmata.com
Information Anytime 202-637-7000 TTY 202-638-3780

Washington Metropolitan Area Transit Authority

A District of Columbia, Maryland and Virginia Transit Partnership

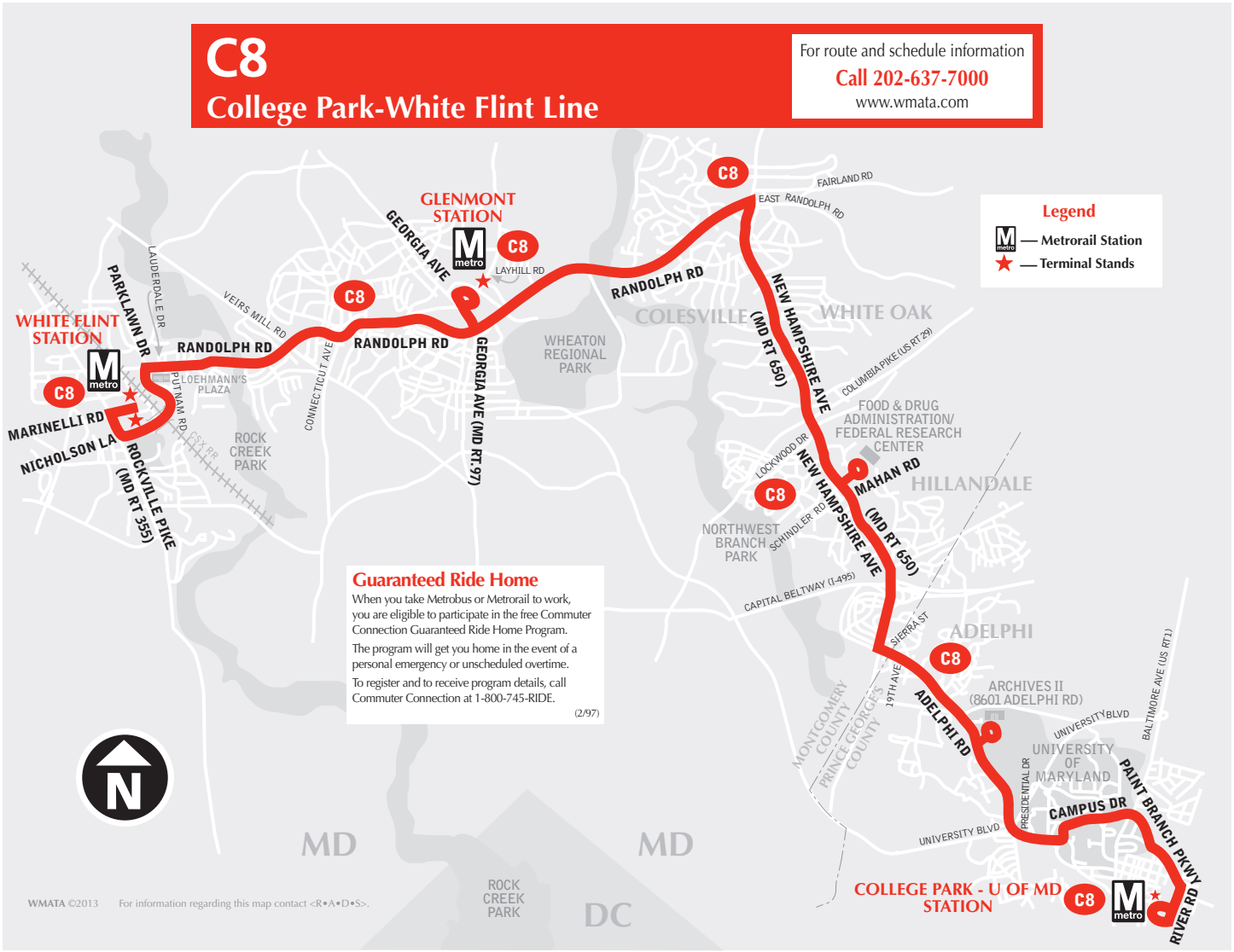

KNOW MORE.
KNOW FIRST. metroAlerts
Sign up today at wmata.com/MetroAlerts

C8

College Park - White Flint Line

Eastbound To College Park-U of MD station

Monday thru Friday — Lunes a viernes

Route Number	White Flint Metro	Randolph Rd. & Putnam Rd. (Loehmann's Plaza)	Randolph Rd. & Veirs Mill Rd.	Glenmont Metro	New Hampshire Ave. & Randolph Rd. (Colesville)	New Hampshire Ave. & Lockwood Dr. (White Oak)	FDA/FRC	Adelphi Rd. & Sierra St. (New Hampshire Ave.)	Archives II	Campus Dr. & Presidential Dr. ■	COLLEGE PARK-U of MD Metro
AM Service — Servicio matutino											
C8	5:08	5:13	5:19	5:28	5:39	5:45	5:50	5:55	6:00	6:04	6:13
C8	5:38	5:43	5:49	5:58	6:09	6:15	6:20	6:25	6:30	6:34	6:43
C8	6:05	6:10	6:17	6:28	6:41	6:48	6:54	7:00	7:06	7:11	7:20
C8	6:33	6:40	6:47	6:58	7:11	7:20	7:26	7:32	7:38	7:43	7:52
C8	7:03	7:10	7:17	7:28	7:41	7:50	7:56	8:02	8:08	8:13	8:22
C8	7:35	7:42	7:48	7:58	8:11	8:18	8:24	8:30	8:36	8:41	8:50
C8	8:05	8:12	8:18	8:28	8:41	8:48	8:54	9:00	9:06	9:11	9:20
C8	8:35	8:42	8:48	8:58	9:11	9:18	9:24	9:30	9:36	9:41	9:50
C8	9:05	9:12	9:18	9:28	9:41	9:48	9:54	10:00	10:06	10:11	10:20
C8	9:37	9:42	9:48	9:58	10:09	10:16	10:21	10:27	10:33	10:37	10:48
C8	10:07	10:12	10:18	10:28	10:39	10:46	10:51	10:57	11:03	11:07	11:18
C8	10:37	10:42	10:48	10:58	11:09	11:16	11:21	11:27	11:33	11:37	11:48
C8	11:07	11:12	11:18	11:28	11:39	11:46	11:51	11:57	12:03	12:07	12:18
C8	11:37	11:42	11:48	11:58	12:09	12:16	12:21	12:27	12:33	12:37	12:48
PM Service — Servicio vespertino											
C8	12:07	12:12	12:18	12:28	12:39	12:46	12:51	12:57	1:03	1:07	1:18
C8	12:37	12:42	12:48	12:58	1:09	1:16	1:21	1:27	1:33	1:37	1:48
C8	1:07	1:12	1:18	1:28	1:39	1:46	1:51	1:57	2:03	2:07	2:18
C8	1:37	1:42	1:48	1:58	2:09	2:16	2:21	2:27	2:33	2:37	2:48
C8	2:07	2:12	2:18	2:28	2:39	2:46	2:51	2:57	3:03	3:07	3:18
C8	2:27	2:40	2:46	2:58	3:11	3:18	3:23	3:30	3:36	3:41	3:50
C8	2:57	3:10	3:16	3:28	3:41	3:48	3:53	4:00	4:06	4:11	4:20
C8	3:28	3:37	3:45	3:58	4:13	4:21	4:27	4:34	4:40	4:45	4:55
C8	3:58	4:07	4:15	4:28	4:43	4:51	4:57	5:04	5:10	5:15	5:25
C8	4:28	4:37	4:45	4:58	5:13	5:21	5:27	5:34	5:40	5:45	5:55
C8	4:58	5:07	5:15	5:28	5:43	5:51	5:57	6:04	6:10	6:15	6:25
C8	5:28	5:37	5:45	5:58	6:13	6:21	6:27	6:34	6:40	6:45	6:55
C8	5:58	6:07	6:15	6:28	6:43	6:51	6:57	7:04	7:10	7:15	7:25
C8	6:30	6:41	6:47	6:58	7:10	7:17	-	7:24	7:30	7:34	7:43
C8	7:00	7:11	7:17	7:28	7:40	7:47	-	7:54	8:00	8:04	8:13
C8	7:24	7:35	7:41	7:52	8:04	8:11	-	8:18	8:24	8:28	8:37
C8	7:54	8:05	8:11	8:22	8:34	8:41	-	8:48	8:54	8:58	9:07

■ — *University of Maryland University College (east of Adelphi Rd.)*

C8

College Park - White Flint Line

Westbound To White Flint station

Monday thru Friday — Lunes a viernes

Route Number	College Park-U of Md	Campus Dr. & Presidential Dr. ■	Archives II	Adelphi Rd. & Sierra St. (New Hampshire Ave.)	FDA/FRC	New Hampshire Ave. & Lockwood Dr. (White Oak)	Randolph Rd. & New Hampshire Ave. (Colesville)	Glenmont	Randolph Rd. & Veirs Mill Rd.	Randolph Rd. & Lauderdale Dr. (opposite Loehmann's Plaza)	WHITE FLINT
AM Service — Servicio matutino											
C8	-	-	-	-	-	-	-	6:30	6:37	6:41	6:45
C8	-	-	-	-	-	-	-	7:00	7:07	7:11	7:15
C8	6:34	6:43	6:48	6:54	7:01	7:06	7:16	7:30	7:41	7:47	7:52
C8	7:04	7:13	7:18	7:24	7:31	7:36	7:46	8:00	8:11	8:17	8:22
C8	7:34	7:43	7:48	7:54	8:01	8:06	8:16	8:30	8:41	8:47	8:52
C8	8:07	8:16	8:21	8:26	8:33	8:39	8:48	9:00	9:10	9:15	9:22
C8	8:38	8:48	8:52	8:57	9:04	9:10	9:19	9:30	9:38	9:43	9:48
C8	9:08	9:18	9:22	9:27	9:34	9:40	9:49	10:00	10:08	10:13	10:18
C8	9:38	9:48	9:52	9:57	10:04	10:10	10:19	10:30	10:38	10:43	10:48
C8	10:08	10:18	10:22	10:27	10:34	10:40	10:49	11:00	11:08	11:13	11:18
C8	10:38	10:48	10:52	10:57	11:04	11:10	11:19	11:30	11:38	11:43	11:48
C8	11:08	11:18	11:22	11:27	11:34	11:40	11:49	12:00	12:08	12:13	12:18
C8	11:38	11:48	11:52	11:57	12:04	12:10	12:19	12:30	12:38	12:43	12:48
PM Service — Servicio vespertino											
C8	12:08	12:18	12:22	12:27	12:34	12:40	12:49	1:00	1:08	1:13	1:18
C8	12:38	12:48	12:52	12:57	1:04	1:10	1:19	1:30	1:38	1:43	1:48
C8	1:06	1:17	1:21	1:26	1:33	1:39	1:48	2:00	2:09	2:14	2:18
C8	1:36	1:47	1:51	1:56	2:03	2:09	2:18	2:30	2:39	2:44	2:48
C8	2:04	2:14	2:19	2:25	2:32	2:38	2:48	3:00	3:09	3:14	3:19
C8	2:34	2:44	2:49	2:55	3:02	3:08	3:18	3:30	3:39	3:44	3:49
C8	3:04	3:14	3:19	3:25	3:32	3:38	3:48	4:00	4:09	4:14	4:19
C8	3:34	3:44	3:49	3:55	4:02	4:08	4:18	4:30	4:39	4:44	4:49
C8	4:04	4:14	4:19	4:25	4:32	4:38	4:48	5:00	5:09	5:14	5:19
C8	4:34	4:44	4:49	4:55	5:02	5:08	5:18	5:30	5:39	5:44	5:49
C8	5:04	5:14	5:19	5:25	5:32	5:38	5:48	6:00	6:09	6:14	6:19
C8	5:37	5:47	5:52	5:57	6:04	6:10	6:19	6:30	6:38	6:42	6:47
C8	6:07	6:17	6:22	6:27	6:34	6:40	6:49	7:00	7:08	7:12	7:17
C8	6:37	6:47	6:52	6:57	7:04	7:10	7:19	7:30	7:38	7:42	7:47
C8	7:07	7:17	7:22	7:27	7:34	7:40	7:49	8:00	8:08	8:12	8:17
C8	7:49	7:57	8:01	8:06	-	8:14	8:21	8:30	8:37	8:41	8:45
C8	8:19	8:27	8:31	8:36	-	8:44	8:51	9:00	9:07	9:11	9:15
C8	8:49	8:57	9:01	9:06	-	9:14	9:21	9:30	9:37	9:41	9:45
C8	9:19	9:27	9:31	9:36	-	9:44	9:51	10:00	10:07	10:11	10:15

■ — *University of Maryland University College (east of Adelphi Rd.)*

C8

College Park - White Flint Line

Eastbound To College Park-U of MD station

Saturday — En sábados

Route Number	White Flint Metro	Randolph Rd. & Putnam Rd. (Loehmann's Plaza)	Randolph Rd. & Veirs Mill Rd.	Glenmont Metro	New Hampshire Ave. & Randolph Rd. (Colesville)	New Hampshire Ave. & Lockwood Dr. (White Oak)	FDA/FRC	Adelphi Rd. & Sierra St. (New Hampshire Ave.)	Archives II	Campus Dr. & Presidential Dr. ■	COLLEGE PARK-U of MD Metro
AM Service — Servicio matutino											
C8	-	-	-	5:50	6:00	6:05	-	6:11	-	6:17	6:30
C8	6:02	6:09	6:14	6:20	6:30	6:35	-	6:41	-	6:47	7:00
C8	6:26	6:35	6:41	6:50	7:01	7:07	-	7:14	-	7:20	7:30
C8	6:56	7:05	7:11	7:20	7:31	7:37	-	7:44	-	7:50	8:00
C8	7:26	7:35	7:41	7:50	8:01	8:07	-	8:14	-	8:20	8:30
C8	7:56	8:05	8:11	8:20	8:31	8:37	-	8:44	8:51	8:54	9:04
C8	8:26	8:35	8:41	8:50	9:01	9:07	-	9:14	9:21	9:24	9:34
C8	8:56	9:05	9:11	9:20	9:31	9:37	-	9:44	9:51	9:54	10:04
C8	9:26	9:35	9:41	9:50	10:01	10:07	-	10:14	10:21	10:24	10:34
C8	9:56	10:05	10:11	10:20	10:31	10:37	-	10:44	10:51	10:54	11:04
C8	10:26	10:35	10:41	10:50	11:01	11:07	-	11:14	11:21	11:24	11:34
C8	10:56	11:05	11:11	11:20	11:31	11:37	-	11:44	11:51	11:54	12:04
C8	11:26	11:35	11:41	11:50	12:01	12:07	-	12:14	12:21	12:24	12:34
C8	11:58	12:04	12:10	12:20	12:32	12:39	-	12:46	12:53	12:56	1:06
PM Service — Servicio vespertino											
C8	12:28	12:34	12:40	12:50	1:02	1:09	-	1:16	1:23	1:26	1:36
C8	12:57	1:03	1:09	1:20	1:32	1:39	-	1:46	1:53	1:56	2:07
C8	1:27	1:33	1:39	1:50	2:02	2:09	-	2:16	2:23	2:26	2:37
C8	1:57	2:03	2:09	2:20	2:32	2:39	-	2:46	2:53	2:56	3:07
C8	2:27	2:33	2:39	2:50	3:02	3:09	-	3:16	3:23	3:26	3:37
C8	2:57	3:03	3:09	3:20	3:32	3:39	-	3:46	3:53	3:56	4:07
C8	3:27	3:33	3:39	3:50	4:02	4:09	-	4:16	4:23	4:26	4:37
C8	3:53	4:03	4:09	4:20	4:31	4:37	-	4:45	4:52	4:55	5:05
C8	4:23	4:33	4:39	4:50	5:01	5:07	-	5:15	5:22	5:25	5:35
C8	4:53	5:03	5:09	5:20	5:31	5:37	-	5:45	-	5:52	6:02
C8	5:23	5:33	5:39	5:50	6:01	6:07	-	6:15	-	6:22	6:32
C8	5:53	6:03	6:09	6:20	6:31	6:37	-	6:45	-	6:52	7:02
C8	6:23	6:33	6:39	6:50	7:01	7:07	-	7:15	-	7:22	7:32
C8	6:53	7:03	7:09	7:20	7:31	7:37	-	7:45	-	7:52	8:02
C8	7:29	7:35	7:41	7:50	8:02	8:08	-	8:15	-	8:21	8:32
C8	7:59	8:05	8:11	8:20	8:32	8:38	-	8:45	-	8:51	9:02

■ — *University of Maryland University College (east of Adelphi Rd.)*

On four Federal holidays, Columbus Day, Veterans' Day, Martin L. King Day, and Presidents' Day, Metrobus will run on a Saturday supplemental schedule. On these holidays, all Saturday trips will operate.

C8

College Park - White Flint Line

Westbound To White Flint station

Saturday — En sábados

Route Number	College Park-U of Md	Campus Dr. & Presidential Dr. ■	Archives II	Adelphi Rd. & Sierra St. (New Hampshire Ave.)	FDA/FRC	New Hampshire Ave. & Lockwood Dr. (White Oak)	Randolph Rd. & New Hampshire Ave. (Colesville)	Glenmont	Randolph Rd. & Veirs Mill Rd.	Randolph Rd. & Lauderdale Dr. (opposite Loehmann's Plaza)	WHITE FLINT
AM Service — Servicio matutino											
C8	-	-	-	-	-	-	-	6:30	6:37	6:41	6:44
C8	6:24	6:31	-	6:37	-	6:43	6:51	7:00	7:07	7:11	7:14
C8	6:54	7:01	-	7:07	-	7:13	7:21	7:30	7:37	7:41	7:44
C8	7:24	7:31	-	7:37	-	7:43	7:51	8:00	8:07	8:11	8:14
C8	7:51	7:58	-	8:05	-	8:12	8:20	8:30	8:37	8:41	8:44
C8	8:18	8:26	-	8:33	-	8:41	8:49	9:00	9:08	9:13	9:16
C8	8:46	8:54	8:57	9:03	-	9:11	9:19	9:30	9:38	9:42	9:46
C8	9:16	9:24	9:27	9:33	-	9:41	9:49	10:00	10:08	10:12	10:16
C8	9:46	9:54	9:57	10:03	-	10:11	10:19	10:30	10:38	10:42	10:46
C8	10:16	10:24	10:27	10:33	-	10:41	10:49	11:00	11:08	11:12	11:16
C8	10:46	10:54	10:57	11:03	-	11:11	11:19	11:30	11:38	11:42	11:46
C8	11:13	11:22	11:25	11:31	-	11:40	11:49	12:00	12:09	12:14	12:18
C8	11:43	11:52	11:55	12:01	-	12:10	12:19	12:30	12:39	12:44	12:48
PM Service — Servicio vespertino											
C8	12:13	12:22	12:25	12:31	-	12:40	12:49	1:00	1:09	1:14	1:18
C8	12:43	12:52	12:55	1:01	-	1:10	1:19	1:30	1:39	1:44	1:48
C8	1:13	1:22	1:25	1:31	-	1:40	1:49	2:00	2:09	2:14	2:18
C8	1:43	1:52	1:55	2:01	-	2:10	2:19	2:30	2:39	2:44	2:48
C8	2:13	2:22	2:25	2:31	-	2:40	2:49	3:00	3:09	3:14	3:18
C8	2:43	2:52	2:55	3:01	-	3:10	3:19	3:30	3:39	3:44	3:48
C8	3:13	3:22	3:25	3:31	-	3:40	3:49	4:00	4:09	4:14	4:18
C8	3:43	3:52	3:55	4:01	-	4:10	4:19	4:30	4:39	4:44	4:48
C8	4:13	4:22	4:25	4:31	-	4:40	4:49	5:00	5:09	5:14	5:18
C8	4:43	4:52	4:55	5:01	-	5:10	5:19	5:30	5:39	5:44	5:48
C8	5:13	5:22	5:25	5:31	-	5:40	5:49	6:00	6:09	6:14	6:18
C8	5:49	5:58	-	6:04	-	6:13	6:21	6:30	6:38	6:42	6:46
C8	6:19	6:28	-	6:34	-	6:43	6:51	7:00	7:08	7:12	7:16
C8	6:49	6:58	-	7:04	-	7:13	7:21	7:30	7:38	7:42	7:46
C8	7:19	7:28	-	7:34	-	7:43	7:51	8:00	8:08	8:12	8:16
C8	7:53	8:01	-	8:07	-	8:14	8:21	8:30	8:38	8:42	8:45
C8	8:23	8:31	-	8:37	-	8:44	8:51	9:00	9:08	9:12	9:15
C8	8:53	9:01	-	9:07	-	9:14	9:21	9:30	9:38	9:42	9:45
C8	9:23	9:31	-	9:37	-	9:44	9:51	10:00	10:08	10:12	10:15

■ — *University of Maryland University College (east of Adelphi Rd.)*

On four Federal holidays, Columbus Day, Veterans' Day, Martin L. King Day, and Presidents' Day, Metrobus will run on a Saturday supplemental schedule. On these holidays, all Saturday trips will operate.

No Sunday Service –
No hay servicio los domingos

How to use this timetable

- Use the map to find the stops closest to where you will get on and off the bus.
- Select the schedule (Weekday, Saturday, Sunday) for when you will travel. Along the top of the schedule, find the stop at or nearest the point where you will get on the bus. Follow that column down to the time you want to leave.
- Use the same method to find the times the bus is scheduled to arrive at the stop where you will get off the bus.
- If the bus stop is not listed, use the time shown for the bus stop before it as the time to wait at the stop.
- The end-of-the-line or last stop is listed in ALL CAPS on the schedule.

Cómo Usar este Horario

- Use este mapa para localizar las paradas más cercanas a donde se subirá y bajará del autobús.
- Seleccione el horario (Entre semana, sábado, domingo) de cuando viajará. A lo largo de la parte superior del horario, localice la parada o el punto más cercano a la parada en la que se subirá al autobús. Siga esa columna hacia abajo hasta la hora en la que desee salir.
- Utilice el mismo método para localizar las horas en que el autobús está programado para llegar a la parada en donde desea bajarse del autobús.
- Si la parada del autobús no está listada use la hora que se muestra en la parada anterior como la hora de espera en la parada.
- El final de la ruta o la última parada del autobús aparece en letras MAYÚSCULAS en el horario.

English-Español Effective 9-25-06

C12,14

Hillcrest Heights Line

metrobus

Serves these locations-
Brinda servicio a estas ubicaciones

- Branch Ave station
- Applegate
- Marlow Heights Shopping Center
- Iverson Mall
- Hillcrest Heights (C12)
- Carriage Hill
- Naylor Road station

R12/31/12

www.wmata.com
Information Anytime 202-637-7000 TTY 202-638-3780

Washington Metropolitan Area Transit Authority

A District of Columbia, Maryland and Virginia Transit Partnership

C12,14
Hillcrest Heights Line

For route and schedule information
Call 202-637-7000
www.wmata.com

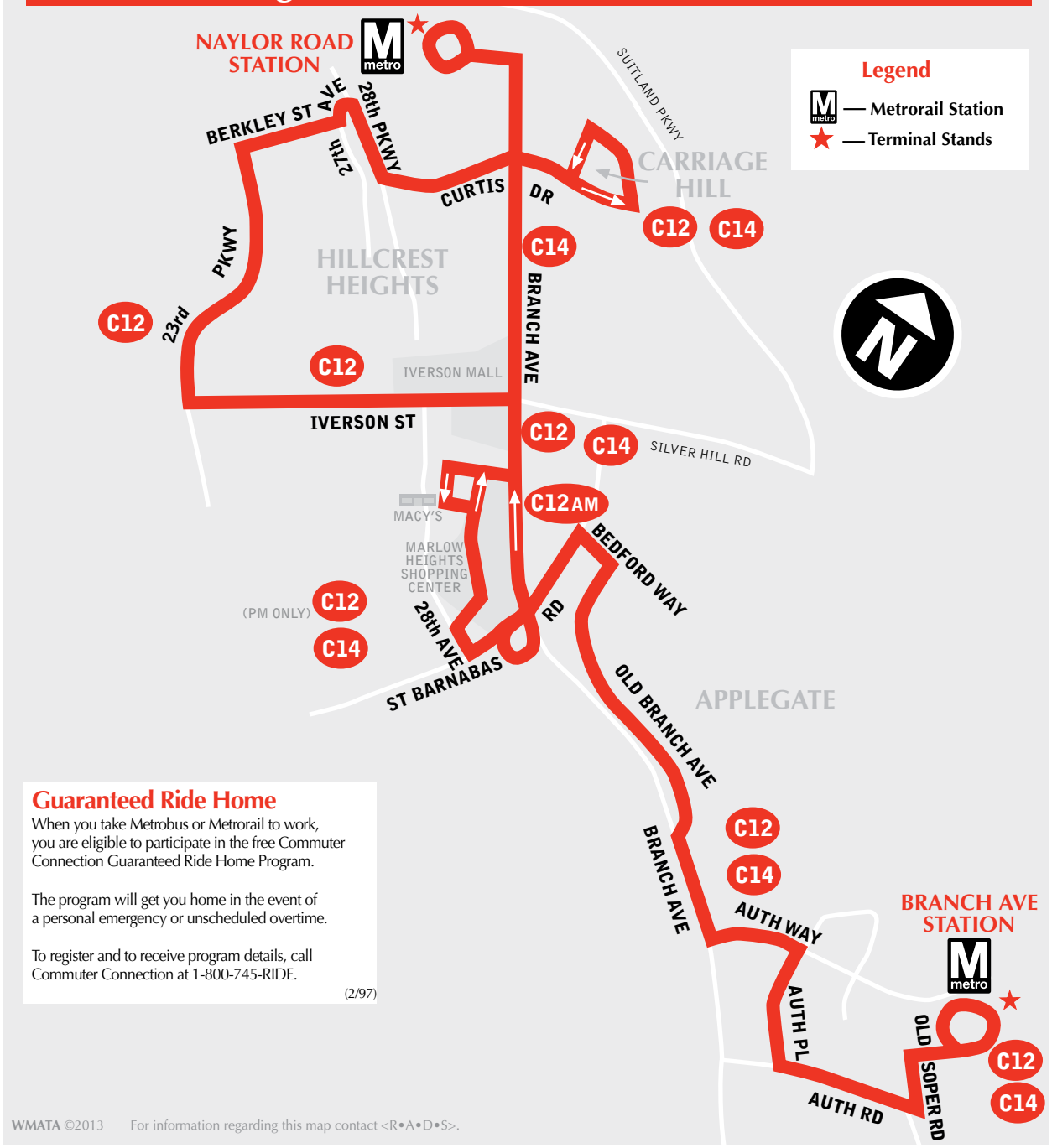

Guaranteed Ride Home

When you take Metrobus or Metrorail to work, you are eligible to participate in the free Commuter Connection Guaranteed Ride Home Program.

The program will get you home in the event of a personal emergency or unscheduled overtime.

To register and to receive program details, call Commuter Connection at 1-800-745-RIDE.

(2/97)

WMATA ©2013 For information regarding this map contact <R•A•D•S>.

C12,14

Hillcrest Heights Line

Westbound To Naylor Road station

Monday thru Friday — Lunes a viernes

Route Number	Branch Ave Metro	Old Branch Ave. & Apple-gate La.	Marlow Heights Shopping Center (Macy's)	Branch Ave. & Iverson St. (Iverson Mall)	Iverson St. & Branch Ave. (Iverson Mall)	Iverson St. & 23rd Pkwy. (Hillcrest Heights)	3382 Curtis Dr. (Carriage Hill Apts.)	NAYLOR ROAD Metro
AM Service — Servicio matutino								
C12	5:04	5:12	-	-	5:17	5:20	5:32	5:40
C12	5:34	5:42	-	-	5:47	5:50	6:02	6:10
C12	6:02	6:10	-	-	6:15	6:18	6:30	6:38
C12	6:27	6:35	-	-	6:40	6:43	6:55	7:03
C12	6:52	7:00	-	-	7:05	7:08	7:20	7:28
C12	7:16	7:25	-	-	7:34	7:37	7:46	7:53
C12	7:45	7:54	-	-	8:03	8:06	8:15	8:22
C12	8:10	8:19	-	-	8:28	8:31	8:40	8:47
C12	8:36	8:45	-	-	8:54	8:57	9:06	9:13
C12	9:04	9:13	-	-	9:22	9:25	9:34	9:41
C14	9:44	9:52	9:57	10:01	-	-	10:04	10:09
C14	10:25	10:31	10:36	10:39	-	-	10:42	10:47
C14	11:25	11:31	11:36	11:39	-	-	11:42	11:47
PM Service — Servicio vespertino								
C14	12:25	12:31	12:36	12:39	-	-	12:42	12:47
C14	1:25	1:31	1:36	1:39	-	-	1:42	1:47
C14	2:25	2:31	2:36	2:39	-	-	2:42	2:47
C14	3:15	3:23	3:28	3:32	-	-	3:36	3:42
C14	3:54	4:02	4:07	4:11	-	-	4:15	4:21
C14	4:28	4:36	4:41	4:45	-	-	4:49	4:55
C14	4:53	5:01	5:06	5:10	-	-	5:14	5:20
C14	5:18	5:26	5:31	5:35	-	-	5:39	5:45
C14	5:43	5:51	5:56	6:00	-	-	6:04	6:10
C14	6:08	6:16	6:21	6:25	-	-	6:29	6:35
C14	6:34	6:41	6:46	6:50	-	-	6:53	6:58
C14	6:59	7:06	7:11	7:15	-	-	7:18	7:23
C14	7:24	7:31	7:36	7:40	-	-	7:43	7:48
C14	7:49	7:56	8:01	8:05	-	-	8:08	8:13
C14	8:14	8:21	8:26	8:30	-	-	8:33	8:38

Eastbound To Branch Ave station

Monday thru Friday — Lunes a viernes

Route Number	Naylor Road Metro	3382 Curtis Dr. (Carr-iage Hill Apts.)	Iverson St. & 23rd Pkwy. (Hillcrest Heights)	Iverson St. & Branch Ave. (Iverson Mall)	Branch Ave. & Iverson St. (Iverson Mall)	Marlow Heights Shopping Center (Macy's)	Old Branch Ave. & Apple-gate La.	BRANCH AVE Metro
AM Service — Servicio matutino								
C14	5:54	5:59	-	-	6:04	6:07	6:12	6:22
C14	6:18	6:23	-	-	6:28	6:31	6:36	6:46
C14	6:43	6:48	-	-	6:53	6:56	7:01	7:11
C14	7:08	7:14	-	-	7:21	7:24	7:29	7:40
C14	7:33	7:39	-	-	7:46	7:49	7:54	8:05
C14	7:58	8:04	-	-	8:11	8:14	8:19	8:30
C14	8:28	8:33	-	-	8:37	8:40	8:44	8:55
C14	8:58	9:03	-	-	9:07	9:10	9:14	9:25
C14	9:23	9:28	-	-	9:32	9:35	9:39	9:50
C14	9:53	9:58	-	-	10:04	10:06	10:10	10:19
C14	10:53	10:58	-	-	11:04	11:06	11:10	11:19
C14	11:53	11:58	-	-	12:04	12:06	12:10	12:19
PM Service — Servicio vespertino								
C14	12:53	12:58	-	-	1:04	1:06	1:10	1:19
C14	1:53	1:58	-	-	2:04	2:06	2:10	2:19
C14	2:35	2:40	-	-	2:46	2:48	2:52	3:01
C14	3:15	3:20	-	-	3:26	3:28	3:32	3:41
C12	3:47	3:53	4:04	4:07	-	4:10	4:14	4:22
C12	4:10	4:16	4:27	4:30	-	4:33	4:37	4:45
C12	4:35	4:41	4:52	4:55	-	4:58	5:03	5:11
C12	5:00	5:06	5:17	5:20	-	5:23	5:28	5:36
C12	5:25	5:31	5:42	5:45	-	5:48	5:53	6:01
C12	5:50	5:55	6:07	6:10	-	6:14	6:19	6:28
C12	6:15	6:20	6:32	6:35	-	6:39	6:44	6:53
C12	6:40	6:44	6:56	6:59	-	7:02	7:07	7:15
C12	7:05	7:09	7:21	7:24	-	7:27	7:32	7:40
C12	7:30	7:34	7:46	7:49	-	7:52	7:57	8:05
C12	7:55	7:59	8:09	8:11	-	8:14	8:17	8:24
C12	8:20	8:24	8:34	8:36	-	8:39	8:42	8:49
C12	8:45	8:49	8:59	9:01	-	9:04	9:07	9:14

Westbound To Naylor Road station

Saturday — En sábados

Route Number	Branch Ave Metro	Old Branch Ave. & Apple-gate La.	Marlow Heights Shopping Center (Macy's)	Branch Ave. & Iverson St. (Iverson Mall)	3382 Curtis Dr. (Carriage Hill Apts.)	NAYLOR ROAD Metro
AM Service — Servicio matutino						
C14	9:45	9:51	9:56	9:59	10:03	10:08
C14	10:45	10:51	10:56	10:59	11:03	11:08
C14	11:45	11:51	11:56	11:59	12:03	12:08
PM Service — Servicio vespertino						
C14	12:45	12:51	12:56	1:01	1:06	1:12
C14	1:45	1:51	1:56	2:01	2:06	2:12
C14	2:45	2:51	2:56	3:01	3:06	3:12
C14	3:45	3:51	3:56	4:01	4:06	4:12
C14	4:45	4:51	4:56	5:01	5:06	5:12
C14	5:45	5:51	5:56	5:59	6:02	6:08
C14	6:45	6:51	6:56	6:59	7:02	7:08

Eastbound To Branch Ave station

Saturday — En sábados

Route Number	Naylor Road Metro	3382 Curtis Dr. (Carriage Hill Apts.)	Branch Ave. & Iverson St. (Iverson Mall)	Marlow Heights Shopping Center (Macy's)	Old Branch Ave. & Apple-gate La.	BRANCH AVE Metro
AM Service — Servicio matutino						
C14	9:15	9:19	9:25	9:28	9:33	9:41
C14	10:15	10:19	10:25	10:28	10:33	10:41
C14	11:15	11:19	11:25	11:28	11:33	11:41
PM Service — Servicio vespertino						
C14	12:15	12:19	12:25	12:28	12:33	12:41
C14	1:15	1:19	1:25	1:28	1:33	1:41
C14	2:15	2:19	2:25	2:28	2:33	2:41
C14	3:15	3:19	3:25	3:28	3:33	3:41
C14	4:15	4:19	4:25	4:28	4:33	4:41
C14	5:15	5:21	5:27	5:29	5:34	5:42
C14	6:15	6:21	6:27	6:29	6:34	6:42
C14	7:15	7:21	7:27	7:29	7:34	7:42

No Sunday Service

How to use this timetable

- Use the map to find the stops closest to where you will get on and off the bus.
- Select the schedule (Weekday, Saturday, Sunday) for when you will travel. Along the top of the schedule, find the stop at or nearest the point where you will get on the bus. Follow that column down to the time you want to leave.
- Use the same method to find the times the bus is scheduled to arrive at the stop where you will get off the bus.
- If the bus stop is not listed, use the time shown for the bus stop before it as the time to wait at the stop.
- The end-of-the-line or last stop is listed in ALL CAPS on the schedule.

Cómo Usar este Horario

- Use este mapa para localizar las paradas más cercanas a donde se subirá y bajará del autobús.
- Seleccione el horario (Entre semana, sábado, domingo) de cuando viajará. A lo largo de la parte superior del horario, localice la parada o el punto más cercano a la parada en la que se subirá al autobús. Siga esa columna hacia abajo hasta la hora en la que desee salir.
- Utilice el mismo método para localizar las horas en que el autobús está programado para llegar a la parada en donde desea bajarse del autobús.
- Si la parada del autobús no está listada use la hora que se muestra en la parada anterior como la hora de espera en la parada.
- El final de la ruta o la última parada del autobús aparece en letras MAYÚSCULAS en el horario.

English-Español Effective 5-24-13

C27

Central Avenue Line
Supplemental Service

metrobus

**(C27 operates Memorial Day weekend through Labor Day weekend.
For regular bus service from Pointer Ridge to Addison Road station, see C21-29 timetable.)**

**Serves these locations-
Brinda servicio a estas ubicaciones**

- Pointer Ridge
- Six Flags America
- Addison Road station

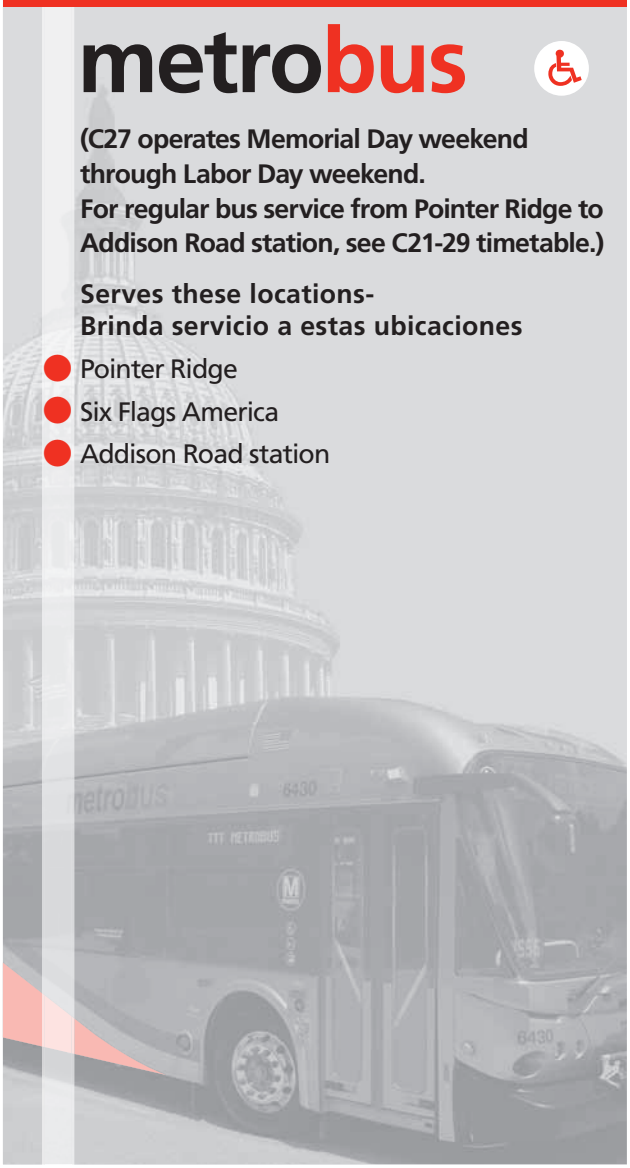

www.wmata.com
Information Anytime 202-637-7000 TTY 202-638-3780

Washington Metropolitan Area Transit Authority

A District of Columbia, Maryland and Virginia Transit Partnership

C27
Central Avenue Line

For route and schedule information
Call 202-637-7000
www.wmata.com

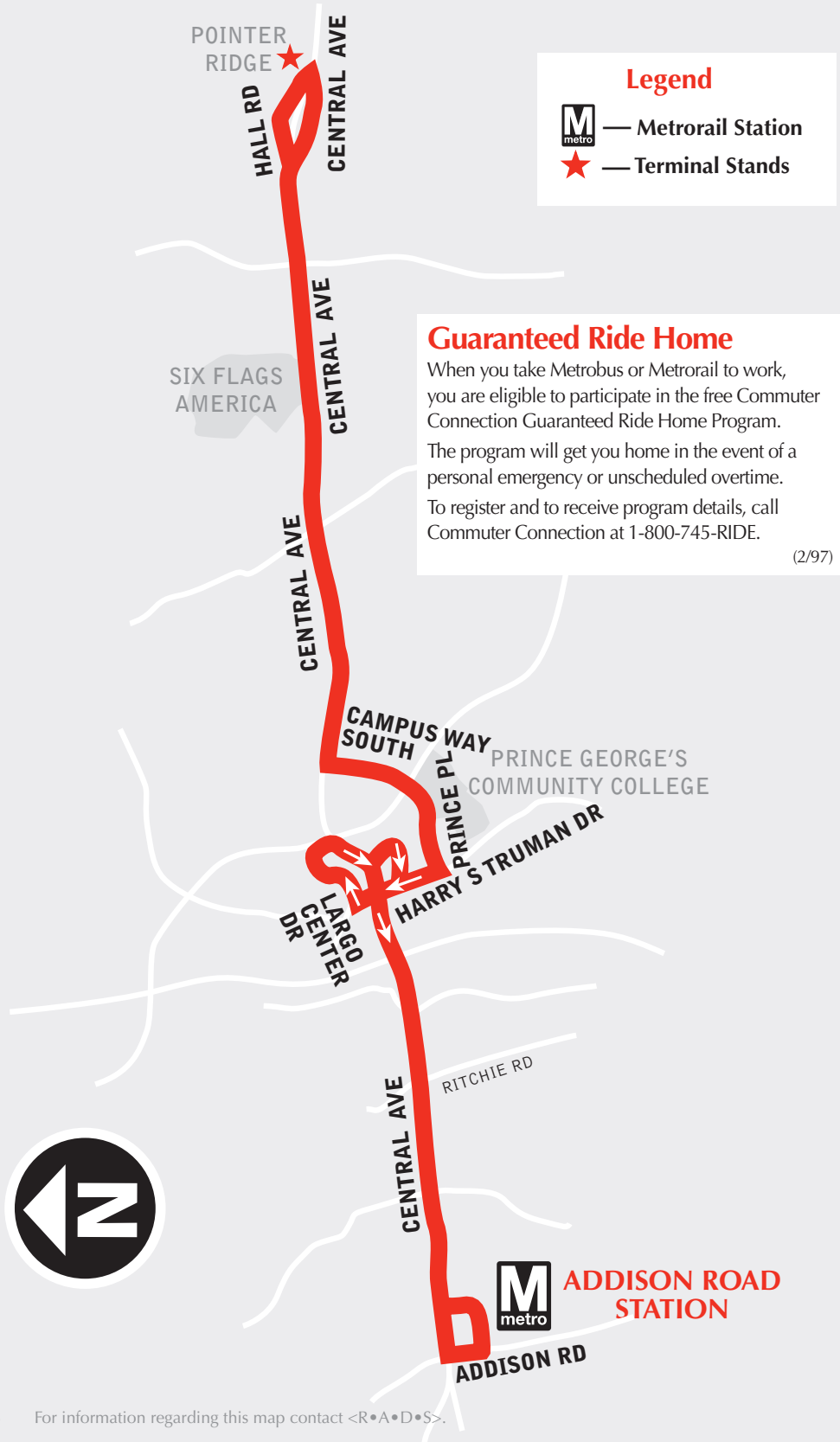

Legend
- Metrorail Station
- Terminal Stands

Guaranteed Ride Home

When you take Metrobus or Metrorail to work, you are eligible to participate in the free Commuter Connection Guaranteed Ride Home Program.

The program will get you home in the event of a personal emergency or unscheduled overtime.

To register and to receive program details, call Commuter Connection at 1-800-745-RIDE.

(2/97)

WMATA ©2013 For information regarding this map contact <R•A•D•S>.

C27

Central Avenue Line

Supplemental Service

C27 operates Memorial Day weekend through Labor Day weekend.
For regular bus service between Pointer Ridge and Addison Road station, see C21-29 timetable.

Eastbound To Pointer Ridge

Saturday — En sábados

Route Number	Addison Road	Central Rd. & Ritchie Rd.	Six Flags America	Hall Rd. & Central Ave.
AM Service — Servicio matutino				
C27	8:05	8:10	8:30	8:33
C27	9:05	9:10	9:30	9:33
C27	10:05	10:10	10:30	10:33
C27	11:05	11:10	11:30	11:33
PM Service — Servicio vespertino				
C27	12:05	12:10	12:30	12:33
C27	1:05	1:10	1:30	1:33

Westbound To Addison Road station

Monday thru Friday — Lunes a viernes

Route Number	Hall Rd. & Central Ave.	Six Flags America	Central Rd. & Ritchie Rd.	Addison Road
PM Service — Servicio vespertino				
C27	7:51	7:55	8:19	8:26
C27	8:51	8:55	9:19	9:26
C27	9:51	9:55	10:19	10:26

Westbound To Addison Road station

Saturday — En sábados

Route Number	Hall Rd. & Central Ave.	Six Flags America	Central Rd. & Ritchie Rd.	Addison Road
PM Service — Servicio vespertino				
C27	5:05	5:08	5:28	5:33
C27	6:05	6:08	6:28	6:33
C27	7:05	7:08	7:28	7:33
C27	8:05	8:08	8:28	8:33
C27	8:35	8:38	8:58	9:03
C27	9:35	9:38	9:58	10:03

Eastbound To Pointer Ridge

Sunday — En domingo

Route Number	Addison Road	Central Rd. & Ritchie Rd.	Six Flags America	Hall Rd. & Central Ave.
AM Service — Servicio matutino				
C27	8:05	8:10	8:30	8:33
C27	9:05	9:10	9:30	9:33
C27	10:05	10:10	10:30	10:33
C27	11:05	11:10	11:30	11:33
PM Service — Servicio vespertino				
C27	12:05	12:10	12:30	12:33
C27	1:05	1:10	1:30	1:33

Westbound To Addison Road station

Sunday — En domingo

Route Number	Hall Rd. & Central Ave.	Six Flags America	Central Rd. & Ritchie Rd.	Addison Road
PM Service — Servicio vespertino				
C27	5:05	5:08	5:28	5:33
C27	6:05	6:08	6:28	6:33
C27	7:05	7:08	7:28	7:33
C27	8:05	8:08	8:28	8:33
C27	8:35	8:38	8:58	9:03
C27	9:35	9:38	9:58	10:03

KNOW MORE. KNOW FIRST. metroAlerts
Sign up today at wmata.com/MetroAlerts

How to use this timetable

- Use the map to find the stops closest to where you will get on and off the bus.
- Select the schedule (Weekday, Saturday, Sunday) for when you will travel. Along the top of the schedule, find the stop at or nearest the point where you will get on the bus. Follow that column down to the time you want to leave.
- Use the same method to find the times the bus is scheduled to arrive at the stop where you will get off the bus.
- If the bus stop is not listed, use the time shown for the bus stop before it as the time to wait at the stop.
- The end-of-the-line or last stop is listed in ALL CAPS on the schedule.

Cómo Usar este Horario

- Use este mapa para localizar las paradas más cercanas a donde se subirá y bajará del autobús.
- Seleccione el horario (Entre semana, sábado, domingo) de cuando viajará. A lo largo de la parte superior del horario, localice la parada o el punto más cercano a la parada en la que se subirá al autobús. Siga esa columna hacia abajo hasta la hora en la que desee salir.
- Utilice el mismo método para localizar las horas en que el autobús está programado para llegar a la parada en donde desea bajarse del autobús.
- Si la parada del autobús no está listada use la hora que se muestra en la parada anterior como la hora de espera en la parada.
- El final de la ruta o la última parada del autobús aparece en letras MAYÚSCULAS en el horario.

English-Español Effective 6-30-13

C28

Pointer Ridge Line

metrobus

Serves these locations-
Brinda servicio a estas ubicaciones

- Pointer Ridge
- Bowie
- Bowie Health Center
- Bowie Town Center
- Bowie Park & Ride Lot
- New Carrollton station

www.wmata.com
Information Anytime 202-637-7000 TTY 202-638-3780

Washington Metropolitan Area Transit Authority

A District of Columbia, Maryland and Virginia Transit Partnership

C28
Pointer Ridge Line

For route and schedule information
Call 202-637-7000
www.wmata.com

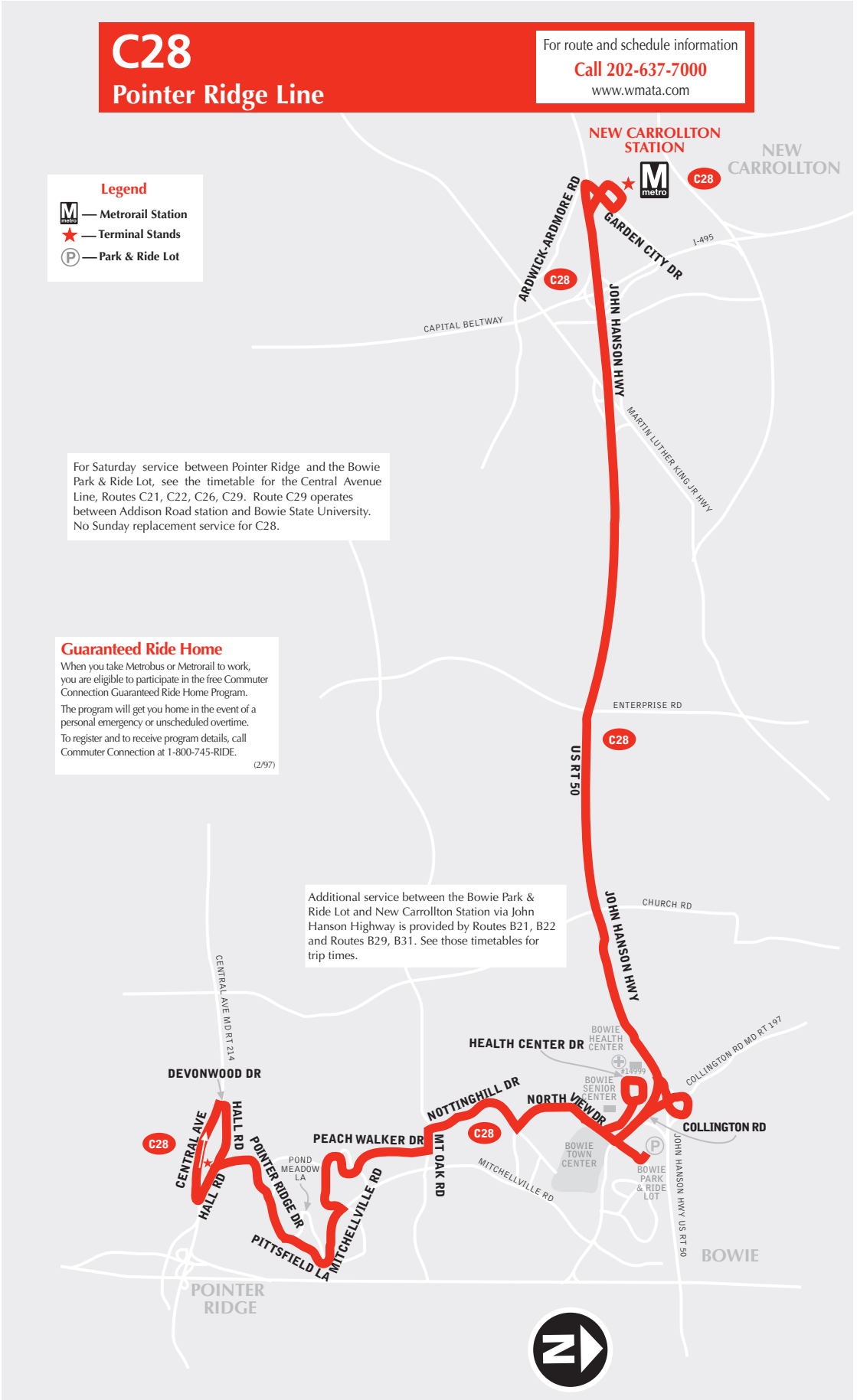

Guaranteed Ride Home

When you take Metrobus or Metrorail to work, you are eligible to participate in the free Commuter Connection Guaranteed Ride Home Program.

The program will get you home in the event of a personal emergency or unscheduled overtime.

To register and to receive program details, call Commuter Connection at 1-800-745-RIDE.

(2/97)

WMATA ©2013 For information regarding this map contact <R•A•D•S>.

C28

Pointer Ridge Line

Northbound To New Carrollton station

Monday thru Friday —
Lunes a viernes
(except holidays - ex cepto los días festivos)

Route Number	Hall Rd. & Pointer Ridge Dr.	Pittsfield La. & Pond Meadow La.	Nottinghill Dr. & Northview Dr.	Bowie Health Center	Bowie Park & Ride Lot	NEW CARROLL-TON
AM Service — Servicio matutino						
C28	5:11	5:18	5:26	-	5:30	5:43
C28	5:35	5:42	5:50	-	5:54	6:07
C28	6:10	6:19	6:27	6:31	6:35	6:48
C28	6:49	6:58	7:06	7:10	7:14	7:27
C28	7:15	7:24	7:32	7:36	7:40	7:53
C28	7:45	7:54	8:02	8:06	8:10	8:23
C28	8:15	8:24	8:32	8:36	8:40	8:53
✱ **C28**	10:45	10:54	11:02	11:06	11:10	11:21
PM Service — Servicio vespertino						
C28	3:11	3:20	3:28	3:32	3:36	3:47
C28	3:47	3:56	4:04	4:08	4:12	4:23
C28	4:17	4:26	4:34	4:38	4:42	4:53
C28	4:47	4:56	5:04	5:08	5:12	5:23
C28	5:24	5:33	5:41	5:45	5:49	6:00
C28	5:56	6:05	6:13	6:17	6:21	6:32
C28	6:28	6:37	6:45	6:49	6:53	7:04
C28	7:03	7:12	7:20	7:24	7:28	7:39

For Saturday service between Pointer Ridge and the Bowie Park & Ride Lot, see the timetable for the Central Avenue Line, Routes C21, C22, C26, C29. Route C29 operates between Addison Road station and Bowie State University. No Sunday replacement service for C28.

✱ — *On four Federal holidays, Columbus Day, Veterans' Day, Martin L. King Day, and Presidents' Day, Metrobus will run on a Saturday supplemental schedule. On these holidays, all C28 trips will operate except this trip.*

Southbound To Pointer Ridge

Monday thru Friday —
Lunes a viernes
(except holidays - ex cepto los días festivos)

Route Number	New Carroll-ton	Bowie Park & Ride Lot	Bowie Health Center	Northview Dr. & Notting-hill Dr.	Pittsfield La. & Pond Meadow La.	Hall Rd. & POINTER RIDGE Dr.
AM Service — Servicio matutino						
C28	6:12	6:24	6:29	6:32	6:39	6:43
C28	6:38	6:50	6:55	6:58	7:05	7:09
C28	7:08	7:20	7:25	7:28	7:35	7:39
C28	7:38	7:50	7:55	7:58	8:05	8:09
C28	8:11	8:23	8:28	8:31	8:38	8:42
C28	8:47	8:59	9:04	9:07	9:14	9:18
PM Service — Servicio vespertino						
C28	3:06	3:19	3:24	3:28	3:36	3:41
C28	3:36	3:49	3:54	3:58	4:06	4:11
C28	4:06	4:19	4:24	4:28	4:36	4:41
C28	4:43	4:56	5:01	5:05	5:13	5:18
C28	5:15	5:28	5:33	5:37	5:45	5:50
C28	5:47	6:00	6:05	6:09	6:17	6:22
C28	6:21	6:34	6:39	6:43	6:51	6:56
C28	6:54	7:07	7:12	7:16	7:24	7:29
C28	7:21	7:34	7:39	7:43	7:51	7:56

No Sunday Service

KNOW MORE.
KNOW FIRST. metroAlerts
Sign up today at wmata.com/MetroAlerts

How to use this timetable

- Use the map to find the stops closest to where you will get on and off the bus.
- Select the schedule (Weekday, Saturday, Sunday) for when you will travel. Along the top of the schedule, find the stop at or nearest the point where you will get on the bus. Follow that column down to the time you want to leave.
- Use the same method to find the times the bus is scheduled to arrive at the stop where you will get off the bus.
- If the bus stop is not listed, use the time shown for the bus stop before it as the time to wait at the stop.
- The end-of-the-line or last stop is listed in ALL CAPS on the schedule.

Cómo Usar este Horario

- Use este mapa para localizar las paradas más cercanas a donde se subirá y bajará del autobús.
- Seleccione el horario (Entre semana, sábado, domingo) de cuando viajará. A lo largo de la parte superior del horario, localice la parada o el punto más cercano a la parada en la que se subirá al autobús. Siga esa columna hacia abajo hasta la hora en la que desee salir.
- Utilice el mismo método para localizar las horas en que el autobús está programado para llegar a la parada en donde desea bajarse del autobús.
- Si la parada del autobús no está listada use la hora que se muestra en la parada anterior como la hora de espera en la parada.
- El final de la ruta o la última parada del autobús aparece en letras MAYÚSCULAS en el horario.

English-Español Effective 12-31-07

C40

Capitol Hill Cluster Line

metrobus

Serves these locations-
Brinda servicio a estas ubicaciones

- Watkins Elementary School
- Peabody Elementary School

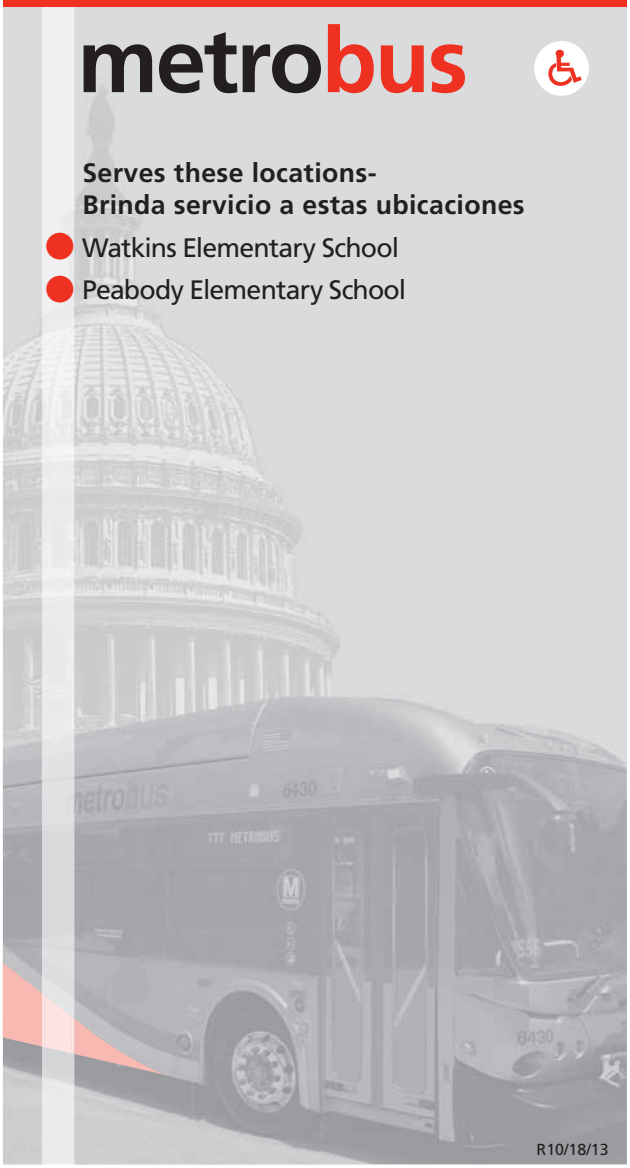

R10/18/13

www.wmata.com
Information Anytime 202-637-7000 TTY 202-638-3780

metro

Washington Metropolitan Area Transit Authority

A District of Columbia, Maryland and Virginia Transit Partnership

C40

Capitol Hill Cluster Line

Northbound To Peabody Elementary School

Monday thru Friday - Lunes a viernes

Route Number	E & 12th Sts. SE (Watkins Elementary School)	C & 5th Sts. NE (South side of Stanton Square) (PEABODY ELEMENTARY SCHOOL)
AM Service — Servicio matutino		
● C40	8:29	8:35
PM Service — Servicio vespertino		
● C40	3:26	3:32
● C40	3:26	3:32

● — *Trip operates only when public school is open.*
El recorrido se realiza solamente cuando están abiertas las escuelas públicas.

Southbound To Watkins Elementary School

Monday thru Friday - Lunes a viernes

Route Number	C & 5th Sts. NE (South side of Stanton Square) (Peabody Elementary School)	E & 12th Sts. SE (WATKINS ELEMENTARY SCHOOL)
AM Service — Servicio matutino		
● C40	8:20	8:26
● C40	8:30	8:36
PM Service — Servicio vespertino		
● C40	3:16	3:22

● — *Trip operates only when public school is open.*
El recorrido se realiza solamente cuando están abiertas las escuelas públicas.

How to use this timetable

- Use the map to find the stops closest to where you will get on and off the bus.
- Select the schedule (Weekday, Saturday, Sunday) for when you will travel. Along the top of the schedule, find the stop at or nearest the point where you will get on the bus. Follow that column down to the time you want to leave.
- Use the same method to find the times the bus is scheduled to arrive at the stop where you will get off the bus.
- If the bus stop is not listed, use the time shown for the bus stop before it as the time to wait at the stop.
- The end-of-the-line or last stop is listed in ALL CAPS on the schedule.

Cómo Usar este Horario

- Use este mapa para localizar las paradas más cercanas a donde se subirá y bajará del autobús.
- Seleccione el horario (Entre semana, sábado, domingo) de cuando viajará. A lo largo de la parte superior del horario, localice la parada o el punto más cercano a la parada en la que se subirá al autobús. Siga esa columna hacia abajo hasta la hora en la que desee salir.
- Utilice el mismo método para localizar las horas en que el autobús está programado para llegar a la parada en donde desea bajarse del autobús.
- Si la parada del autobús no está listada use la hora que se muestra en la parada anterior como la hora de espera en la parada.
- El final de la ruta o la última parada del autobús aparece en letras MAYÚSCULAS en el horario.

English-Español Effective 12-30-07

C11,13

Clinton Line

metrobus

Serves these locations-
Brinda servicio a estas ubicaciones

- Clinton Park & Ride Lot
- Branch Ave station
- via Branch Ave. (C11 Express)
- via Old Branch Ave. (C13 Local)

R12/31/12

www.wmata.com
Information Anytime 202-637-7000 TTY 202-638-3780

Washington Metropolitan Area Transit Authority

A District of Columbia, Maryland and Virginia Transit Partnership

C11,C13
Clinton Line

For route and schedule information
Call 202-637-7000
www.wmata.com

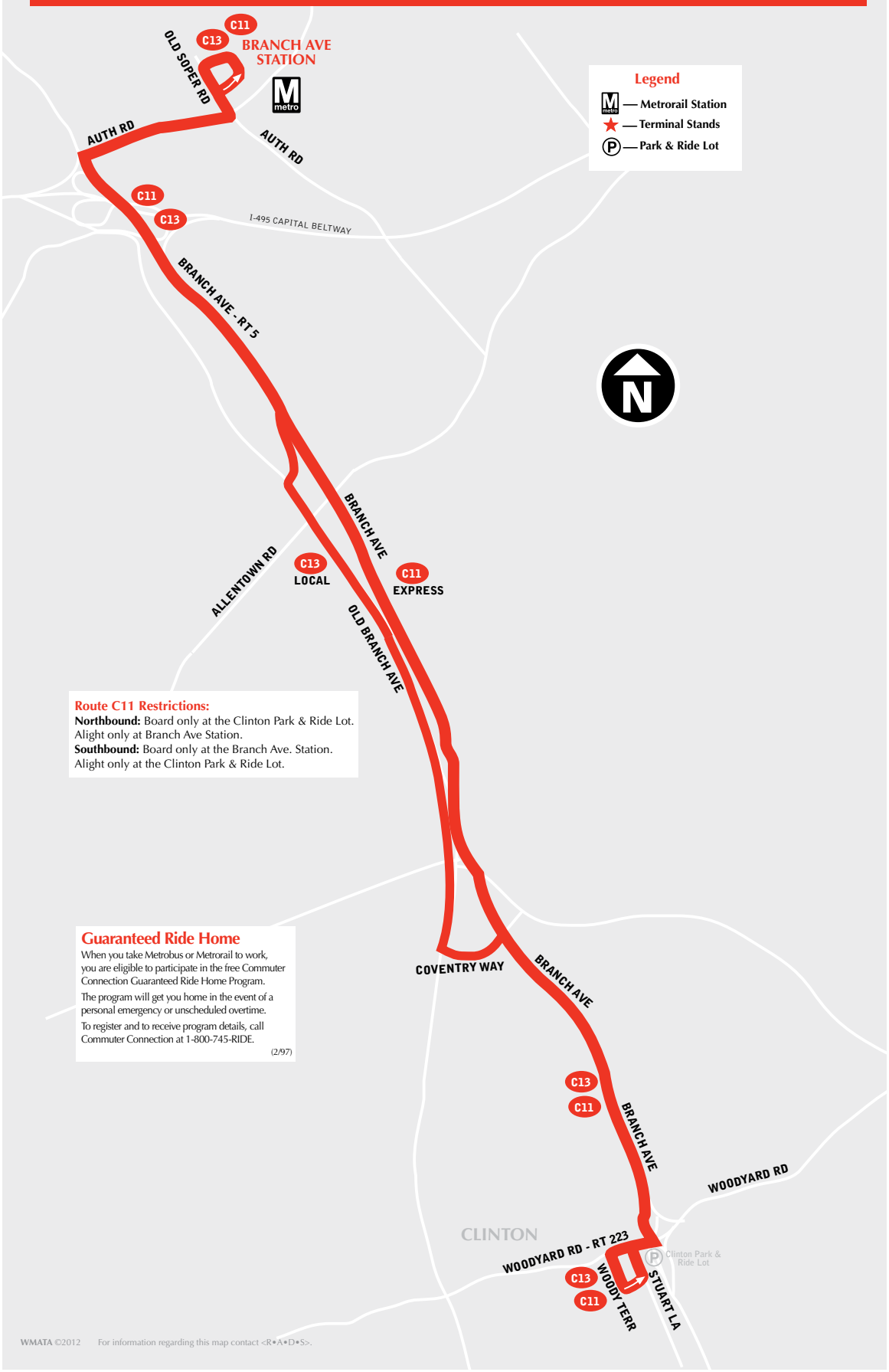

Route C11 Restrictions:
Northbound: Board only at the Clinton Park & Ride Lot. Alight only at Branch Ave Station.
Southbound: Board only at the Branch Ave. Station. Alight only at the Clinton Park & Ride Lot.

Guaranteed Ride Home

When you take Metrobus or Metrorail to work, you are eligible to participate in the free Commuter Connection Guaranteed Ride Home Program.

The program will get you home in the event of a personal emergency or unscheduled overtime.

To register and to receive program details, call Commuter Connection at 1-800-745-RIDE.

(2/97)

WMATA ©2012 For information regarding this map contact <R•A•D•S>.

C11,13

Clinton Line

Northbound To Branch Ave.

Monday thru Friday — Lunes a viernes

Route Number	Clinton Park & Ride Lot	Old Branch Ave. & Coventry Way	Old Branch Ave. & Allentown Rd.	BRANCH AVE
AM Service — Servicio matutino				
C11	6:00	-	-	6:15
C11	6:15	-	-	6:30
C11	6:30	-	-	6:45
C11	6:45	-	-	7:00
C11	7:00	-	-	7:15
C11	7:15	-	-	7:30
C11	7:30	-	-	7:45
C11	7:45	-	-	8:00
C11	8:00	-	-	8:15
C11	8:15	-	-	8:30
C11	8:35	-	-	8:50
PM Service — Servicio vespertino				
C13	4:36	4:43	4:49	4:54
C13	5:06	5:13	5:19	5:24
C13	5:36	5:43	5:49	5:54
C13	6:06	6:12	6:17	6:22
C13	6:36	6:42	6:47	6:52

C11—EXPRESS: Board only at Branch Ave station. Alight only at Clinton Park & Ride Lot.
Abordar sólo en el lote de estacionamiento Park & Ride de Clinton. Bajarse del autobús sólo en la estación de Branch Ave.
C13— LOCAL: Board and alight at all stops. Board and alight on signal along Old Branch Ave. where there are no bus stops.
Abordar y desabordar en todas las paradas. A lo largo de Old Branch Ave., donde no hay paradas de autobús, aborde y desaborde indicándolo al conductor del autobús.

On four Federal holidays, Columbus Day, Veterans' Day, Martin L. King Day, and Presidents' Day, Metrobus will run on a Saturday supplemental schedule. On these holidays, this route will have no service.

Southbound To Clinton Park & Ride

Monday thru Friday — Lunes a viernes

Route Number	Branch Ave	Old Branch Ave. & Allentown Rd.	Old Branch Ave. & Coventry Way	CLINTON Park & Ride Lot
AM Service — Servicio matutino				
C13	6:20	6:27	6:33	6:39
C13	6:50	6:57	7:03	7:09
C13	7:20	7:27	7:33	7:39
C13	7:50	7:56	8:02	8:07
PM Service — Servicio vespertino				
C11	4:15	-	-	4:31
C11	4:30	-	-	4:46
C11	4:45	-	-	5:01
C11	5:00	-	-	5:16
C11	5:15	-	-	5:31
C11	5:30	-	-	5:46
C11	5:45	-	-	6:01
C11	6:00	-	-	6:16
C11	6:15	-	-	6:31
C11	6:30	-	-	6:46
C11	6:45	-	-	7:01
C11	7:00	-	-	7:16
C11	7:15	-	-	7:31

C11—EXPRESS: Board only at Branch Ave station. Alight only at Clinton Park & Ride Lot.
Abordar sólo en el lote de estación de Branch Ave. Bajarse del autobús sólo estacionamiento Park & Ride de Clinton.
C13—LOCAL: Board and alight at all stops. Board and alight on signal along Old Branch Ave. where there are no bus stops.
Abordar y desabordar en todas las paradas. A lo largo de Old Branch Ave., donde no hay paradas de autobús, aborde y desaborde indicándolo al conductor del autobús.

On four Federal holidays, Columbus Day, Veterans' Day, Martin L. King Day, and Presidents' Day, Metrobus will run on a Saturday supplemental schedule. On these holidays, this route will have no service.

How to use this timetable

- Use the map to find the stops closest to where you will get on and off the bus.
- Select the schedule (Weekday, Saturday, Sunday) for when you will travel. Along the top of the schedule, find the stop at or nearest the point where you will get on the bus. Follow that column down to the time you want to leave.
- Use the same method to find the times the bus is scheduled to arrive at the stop where you will get off the bus.
- If the bus stop is not listed, use the time shown for the bus stop before it as the time to wait at the stop.
- The end-of-the-line or last stop is listed in ALL CAPS on the schedule.

Cómo Usar este Horario

- Use este mapa para localizar las paradas más cercanas a donde se subirá y bajará del autobús.
- Seleccione el horario (Entre semana, sábado, domingo) de cuando viajará. A lo largo de la parte superior del horario, localice la parada o el punto más cercano a la parada en la que se subirá al autobús. Siga esa columna hacia abajo hasta la hora en la que desee salir.
- Utilice el mismo método para localizar las horas en que el autobús está programado para llegar a la parada en donde desea bajarse del autobús.
- Si la parada del autobús no está listada use la hora que se muestra en la parada anterior como la hora de espera en la parada.
- El final de la ruta o la última parada del autobús aparece en letras MAYÚSCULAS en el horario.

English-Español Schedule 9-30-12

C21,22,26,29

Central Avenue Line

metrobus

Serves these locations-
Brinda servicio a estas ubicaciones

- Bowie State University (C29, Sat. Only)
- Bowie Park & Ride Lot (C29, Sat. only)
- Bowie Town Center (C29, Sat. only)
- Bowie Health Center (C29, Sat. only)
- Collington Center (C21, C22 - AM & PM rush)
- Pointer Ridge (C21, C22, C29)
- Six Flags America (C21, C22, C29)
- East Kettering (C26, C29)
- West Kettering (C21, C22, C29)
- Lake Arbor (C26)
- Prince George's Community College
- Largo Town Center station
- Addison Road station (C21, C22, C29)

R3/1/13

www.wmata.com
Information Anytime 202-637-7000 TTY 202-638-3780

Washington Metropolitan Area Transit Authority

A District of Columbia, Maryland and Virginia Transit Partnership

C21,22,26,29
Central Avenue Line

For route and schedule information
Call 202-637-7000
www.wmata.com

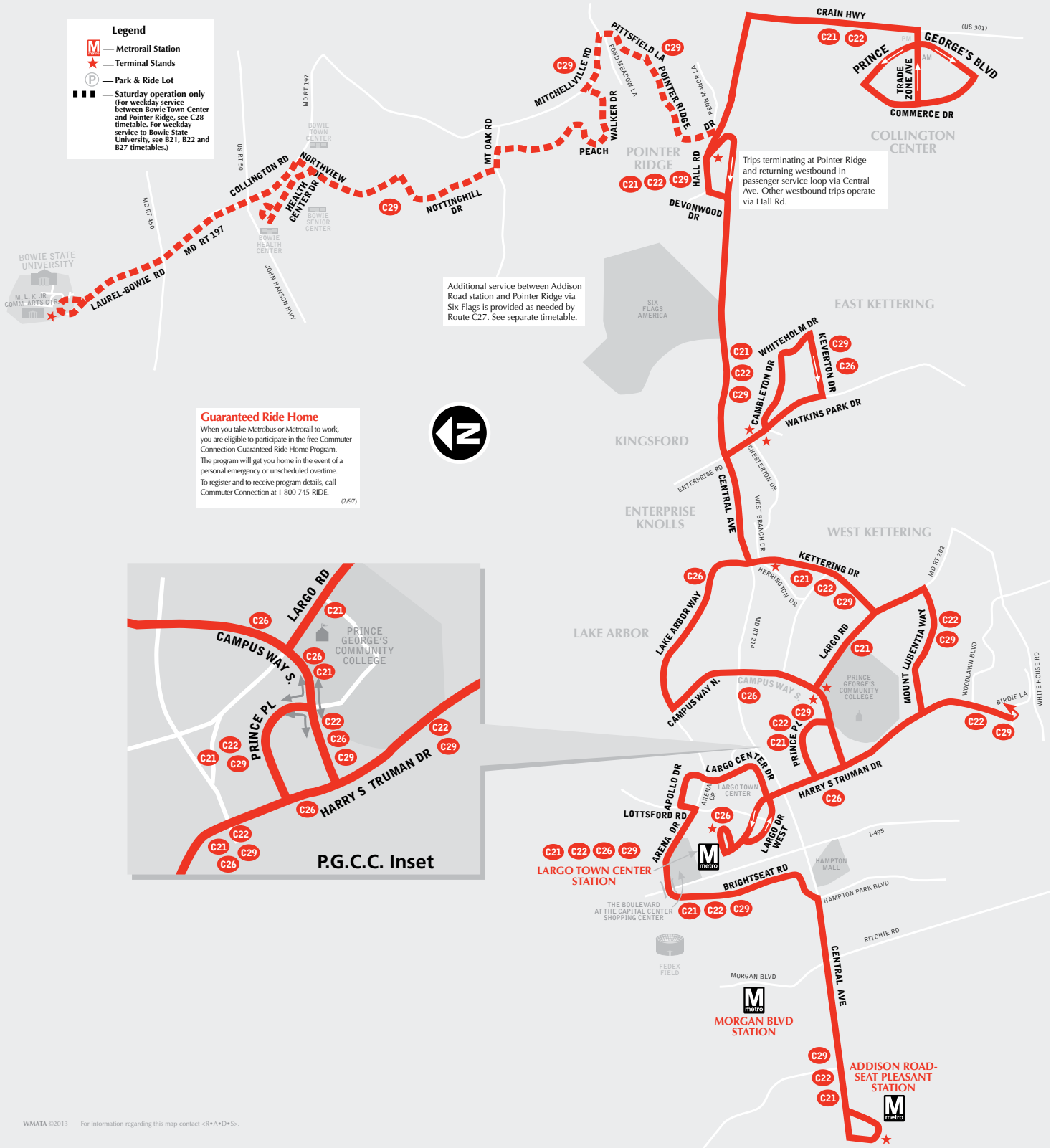

Guaranteed Ride Home

When you take Metrobus or Metrorail to work, you are eligible to participate in the free Commuter Connection Guaranteed Ride Home Program. The program will get you home in the event of a personal emergency or unscheduled overtime.

To register and to receive program details, call Commuter Connection at 1-800-745-RIDE.

(2/97)

WMATA ©2013 For information regarding this map contact <R•A•D•S>.

C21,22,26,29

Central Avenue Line ► **Westbound To Addison Road station**

Monday thru Friday — Lunes a viernes

Route Number	Collington Center ▼	Hall Rd. & Central Ave. (Pointer Ridge)	Six Flags America	Watkins Park Dr. & Cambleton Dr. (East Ketter-ing)	Watkins Park Dr. & Chesterton Dr. (East Ketter-ing)	Kettering Dr. & Herrington Dr. (West Ketter-ing)	Lake Arbor Way & Golf Course Dr.	Campus Way South & Central Ave.	Harry S Truman Dr. & Birdie La.	Campus Way South & Prince Pl. (PGCC)	LARGO TOWN CENTER Ⓜ metro	Central Ave. & Morgan Blvd.	ADDISON RD-Seat Pleasant Ⓜ metro
AM Service — Servicio matutino													
C22	-	4:48	4:52	-	-	4:59	-	-	5:08	5:14	5:19	5:31	5:37
C26	-	-	-	5:15	5:21	-	5:27	5:31	-	5:34	5:39	-	-
C22	-	5:28	5:32	-	-	5:39	-	-	5:48	5:54	5:59	6:11	6:17
C26	-	-	-	5:50	5:56	-	6:02	6:06	-	6:09	6:14	-	-
C22	-	5:58	6:02	-	-	6:09	-	-	6:18	6:24	6:29	6:41	6:47
C26	-	-	-	6:20	6:26	-	6:32	6:36	-	6:39	6:44	-	-
C22	-	6:24	6:28	-	-	6:36	-	-	6:47	6:54	6:59	7:12	7:19
C26	-	-	-	6:45	6:51	-	7:00	7:04	-	7:09	7:14	-	-
C22	6:48	6:54	6:58	-	-	7:06	-	-	7:17	7:24	7:29	7:42	7:49
C26	-	-	-	7:15	7:21	-	7:30	7:34	-	7:39	7:44	-	-
C22	7:18	7:24	7:28	-	-	7:36	-	-	7:47	7:54	7:59	8:12	8:19
C26	-	-	-	7:45	7:51	-	8:00	8:04	-	8:09	8:14	-	-
C22	7:48	7:54	7:58	-	-	8:06	-	-	8:17	8:24	8:29	8:42	8:49
C26	-	-	-	8:15	8:21	-	8:30	8:34	-	8:39	8:44	-	-
C22	8:18	8:24	8:28	-	-	8:36	-	-	8:47	8:54	8:59	9:12	9:19
C26	-	-	-	8:45	8:51	-	9:00	9:04	-	9:09	9:14	-	-
C22	8:54	9:00	9:04	-	-	9:10	-	-	9:19	9:24	9:29	9:41	9:47
C26	-	-	-	9:23	9:29	-	9:35	9:39	-	9:43	9:48	-	-
C22	-	9:49	9:53	-	-	9:59	-	-	10:08	10:13	10:18	10:30	10:36
C26	-	-	-	10:23	10:29	-	10:35	10:39	-	10:43	10:48	-	-
C22	-	10:49	10:53	-	-	10:59	-	-	11:08	11:13	11:18	11:30	11:36
C26	-	-	-	11:23	11:29	-	11:35	11:39	-	11:43	11:48	-	-
C22	-	11:49	11:53	-	-	11:59	-	-	12:08	12:13	12:18	12:30	12:36
PM Service — Servicio vespertino													
■ **C21**	-	-	-	-	-	12:23	-	-	-	12:28	12:33	12:45	12:51
C26/	-	-	-	-	12:28	-	12:34	12:39	-	12:43	12:48	-	-
C22	-	12:49	12:53	-	-	12:59	-	-	1:08	1:13	1:18	1:29	1:35
C26/	-	-	-	-	1:28	-	1:34	1:39	-	1:43	1:48	-	-
C22	-	1:49	1:53	-	-	1:59	-	-	2:08	2:13	2:18	2:29	2:35
C26/	-	-	-	-	2:28	-	2:34	2:39	-	2:43	2:48	-	-
C22	-	2:49	2:53	-	-	2:59	-	-	3:08	3:13	3:18	3:29	3:35
C26/	-	-	-	-	3:28	-	3:34	3:39	-	3:43	3:48	-	-
C22	-	3:24	3:28	-	-	3:34	-	-	3:43	3:48	3:53	4:04	4:10
C26/	-	-	-	-	3:50	-	3:56	4:01	-	4:06	4:11	-	-
C21	-	4:00	4:04	-	-	4:08	-	-	-	4:13	4:18	4:31	4:38
C26/	-	-	-	-	4:20	-	4:26	4:31	-	4:36	4:41	-	-
C21	-	4:30	4:34	-	-	4:38	-	-	-	4:43	4:48	5:01	5:08
C26/	-	-	-	-	4:50	-	4:56	5:01	-	5:06	5:11	-	-
C21	-	5:00	5:04	-	-	5:08	-	-	-	5:13	5:18	5:31	5:38
C26/	-	-	-	-	5:20	-	5:26	5:31	-	5:36	5:41	-	-
C21	-	5:32	5:36	-	-	5:40	-	-	-	5:45	5:50	6:03	6:10
C26/	-	-	-	-	5:50	-	5:56	6:01	-	6:06	6:11	-	-
C21	-	6:02	6:06	-	-	6:10	-	-	-	6:15	6:20	6:33	6:40
C26/	-	-	-	-	6:20	-	6:26	6:31	-	6:36	6:41	-	-
C21	-	6:32	6:36	-	-	6:40	-	-	-	6:45	6:50	7:03	7:10
C26/	-	-	-	-	6:50	-	6:56	7:01	-	7:04	7:08	-	-
C22	-	6:51	6:55	-	-	7:00	-	-	7:09	7:14	7:18	7:29	7:35
C26/	-	-	-	-	7:20	-	7:26	7:31	-	7:34	7:38	-	-
C22	-	7:21	7:25	-	-	7:30	-	-	7:39	7:44	7:48	7:59	8:05
C26/	-	-	-	-	7:55	-	8:01	8:06	-	8:10	8:13	-	-
C22	-	8:21	8:25	-	-	8:30	-	-	8:39	8:44	8:48	8:59	9:04
C26/	-	-	-	-	8:55	-	9:01	9:06	-	9:10	9:13	-	-
C22	-	9:21	9:25	-	-	9:30	-	-	9:39	9:44	9:48	9:59	10:04
C26/	-	-	-	-	9:55	-	10:01	10:06	-	10:10	10:13	-	-
C22	-	10:21	10:25	-	-	10:30	-	-	10:39	10:44	10:48	10:59	11:04

▼ — *AM trips start on Trade Zone Ave. west of Prince George's Blvd. PM trips start on Prince George's Blvd. north of Trade Zone Ave.*

■ — *Trip operates only when Prince George's Community College classes are in session.*
El anuncio del autobús muestra Prince George's Community College y el recorrido se realiza solamente durante temporada escolar.

Collington trips operate via Hall Rd. in both directions.
Los recorridos de Collington se realizan a lo largo de Hall Rd. en ambas direcciones.
For additional service from Pointer Ridge to Addison Road station via Six Flags, see C27 timetable.

C21,22,26,29

Central Avenue Line ► Eastbound To Kettering, Pointer Ridge, Collington Center

Monday thru Friday — Lunes a viernes

Route Number	Addison Road-Seat Pleasant (Metro)	Central Ave. & Ritchie Rd.	Largo Town Center (Metro)	Campus Way South & Prince Pl. (PGCC)	Harry S Truman Dr. & Birdie La.	Campus Way South & Central Ave.	Lake Arbor Way & Golf Course Dr.	Kettering Dr. & West Branch Dr. (West Kettering)	Watkins Park Dr. & Cambleton Dr. (EAST KETTERING)	Watkins Park Dr. & Chesterton Dr. (EAST KETTERING)	Six Flags America	Hall Rd. & Central Ave. (POINTER RIDGE)	COLLINGTON CENTER ▼
AM Service — Servicio matutino													
C26/	-	-	5:50	5:55	-	5:59	6:03	-	6:09	-	-	-	-
C21	5:46	5:51	6:02	6:08	-	-	-	6:13	-	-	6:18	6:23	6:32
C26/	-	-	6:22	6:27	-	6:31	6:35	-	6:41	-	-	-	-
C21	6:26	6:31	6:42	6:48	-	-	-	6:53	-	-	6:58	7:03	7:12
C26/	-	-	6:52	6:57	-	7:01	7:05	-	7:11	-	-	-	-
C21	6:55	7:01	7:13	7:19	-	-	-	7:25	-	-	7:29	7:34	7:44
C26/	-	-	7:20	7:27	-	7:31	7:35	-	7:43	-	-	-	-
C21	7:15	7:21	7:33	7:39	-	-	-	7:45	-	-	7:49	7:54	8:04
C21	7:35	7:41	7:53	7:59	-	-	-	8:05	-	-	8:09	8:14	8:24
C26/	-	-	7:50	7:57	-	8:01	8:05	-	8:13	-	-	-	-
C21	7:55	8:01	8:13	8:19	-	-	-	8:25	-	-	8:29	8:34	8:44
C26/	-	-	8:20	8:27	-	8:31	8:35	-	8:43	-	-	-	-
C21	8:15	8:21	8:33	8:39	-	-	-	8:45	-	-	8:49	8:54	-
C26/	-	-	8:50	8:57	-	9:01	9:05	-	9:13	-	-	-	-
C21	8:35	8:41	8:53	8:59	-	-	-	9:05	-	-	9:09	9:14	-
C21	8:55	9:01	9:13	9:19	-	-	-	9:25	-	-	9:29	9:34	-
C26/	-	-	9:20	9:27	-	9:31	9:35	-	9:43	-	-	-	-
C21	9:25	9:31	9:43	9:49	-	-	-	9:55	-	-	9:59	10:04	-
C26/	-	-	9:58	10:05	-	10:09	10:13	-	10:21	-	-	-	-
C21	9:55	10:01	10:13	10:19	-	-	-	10:25	-	-	10:29	10:34	-
● **C21/**	10:15	10:21	10:33	10:39	-	-	-	-	-	-	-	-	-
C26/	-	-	10:53	11:00	-	11:04	11:08	-	11:16	-	-	-	-
C22	10:48	10:54	11:06	11:12	11:18	-	-	11:30	-	-	11:35	11:40	-
C26	-	-	11:53	12:00	-	12:04	12:08	-	12:16	12:22	-	-	-
C22	11:48	11:55	12:07	12:14	12:19	-	-	12:30	-	-	12:34	12:39	-
PM Service — Servicio vespertino													
C26	-	-	12:53	12:59	-	1:02	1:06	-	1:12	1:18	-	-	-
C22	12:49	12:56	1:08	1:15	1:20	-	-	1:31	-	-	1:35	1:40	-
C26	-	-	1:53	1:59	-	2:02	2:06	-	2:12	2:18	-	-	-
C22	1:49	1:56	2:08	2:15	2:20	-	-	2:31	-	-	2:35	2:40	-
C26	-	-	2:53	2:59	-	3:02	3:06	-	3:12	3:18	-	-	-
C22	2:44	2:51	3:03	3:10	3:15	-	-	3:26	-	-	3:30	3:35	3:40
C26	-	-	3:23	3:29	-	3:32	3:36	-	3:42	3:48	-	-	-
C22	3:14	3:21	3:33	3:40	3:45	-	-	3:56	-	-	4:00	4:05	4:10
C26	-	-	3:53	3:59	-	4:02	4:06	-	4:12	4:18	-	-	-
C22	3:44	3:51	4:03	4:10	4:15	-	-	4:26	-	-	4:30	4:35	4:40
C26	-	-	4:17	4:23	-	4:27	4:31	-	4:37	4:44	-	-	-
C22	4:17	4:24	4:36	4:43	4:48	-	-	4:59	-	-	5:02	5:07	5:13
C26	-	-	4:47	4:53	-	4:57	5:01	-	5:07	5:14	-	-	-
C22	4:47	4:54	5:06	5:13	5:18	-	-	5:29	-	-	5:32	5:37	5:43
C26	-	-	5:17	5:23	-	5:27	5:31	-	5:37	5:44	-	-	-
C22	5:17	5:24	5:36	5:43	5:48	-	-	5:59	-	-	6:02	6:07	6:13
C26	-	-	5:47	5:53	-	5:57	6:01	-	6:07	6:14	-	-	-
C22	5:49	5:56	6:08	6:15	6:20	-	-	6:31	-	-	6:34	6:39	-
C26	-	-	6:17	6:23	-	6:27	6:31	-	6:37	6:44	-	-	-
C22	6:19	6:26	6:38	6:45	6:50	-	-	7:01	-	-	7:04	7:09	-
C26	-	-	6:53	6:59	-	7:02	7:05	-	7:11	7:17	-	-	-
C22	6:52	6:58	7:08	7:14	7:19	-	-	7:29	-	-	7:31	7:36	-
C26	-	-	7:23	7:29	-	7:32	7:35	-	7:41	7:47	-	-	-
C22	7:22	7:28	7:38	7:44	7:49	-	-	7:59	-	-	8:01	8:06	-
C26	-	-	8:23	8:29	-	8:32	8:35	-	8:41	8:47	-	-	-
C22	8:22	8:28	8:38	8:44	8:49	-	-	8:59	-	-	9:01	9:06	-
C26	-	-	9:23	9:28	-	9:31	9:34	-	9:39	9:45	-	-	-
C22	9:22	9:28	9:38	9:44	9:49	-	-	9:58	-	-	10:00	10:05	-
C26	-	-	10:23	10:28	-	10:31	10:34	-	10:39	10:45	-	-	-
C22	10:22	10:28	10:38	10:44	10:49	-	-	10:58	-	-	11:00	11:05	-

▼ — *AM trips start on Trade Zone Ave. west of Prince George's Blvd. PM trips start on Prince George's Blvd. north of Trade Zone Ave.*

■ — *Trip operates only when Prince George's Community College classes are in session.*
El anuncio del autobús muestra Prince George's Community College y el recorrido se realiza solamente durante temporada escolar.

Collington trips operate via Hall Rd. in both directions.
Los recorridos de Collington se realizan a lo largo de Hall Rd. en ambas direcciones.

For additional service from Pointer Ridge to Addison Road station via Six Flags, see C27 timetable.

C21,22,26,29

Central Avenue Line

Westbound To Addison Road station

Saturday — En sábados

Route Number	Bowie State University	Laurel Bowie Rd. (Rt. 197)	Bowie Health Center	Northview Dr. & Nottinghill Dr.	Pittsfield La. & Pond Meadow La.	Pointer Ridge Dr. & Penn Manor La.	Six Flags America	Watkins Park Dr. & Cambleton Dr. (East Kettering)	Watkins Park Dr. & Chesterton Dr. (East Kettering)	Kettering Dr. & Herrington Dr. (West Kettering)	Harry S Truman Dr. & Birdie La.	Campus Way South & Prince Pl. (PGCC)	Largo Town Center	Central Ave. & Morgan Blvd.	ADDISON ROAD-Seat Pleasant
AM Service — Servicio matutino															
C29	-	-	-	-	-	-	-	6:41	6:47	6:52	6:59	7:05	7:09	7:20	7:25
C29	-	-	-	-	-	-	-	7:41	7:47	7:52	7:59	8:05	8:09	8:20	8:25
C29	8:07	8:14	8:22	8:25	8:32	8:36	8:39	8:41	8:47	-	8:59	9:05	9:09	9:20	9:25
C29	9:07	9:14	9:22	9:25	9:32	9:36	9:39	9:41	9:47	-	9:59	10:05	10:09	10:20	10:25
C29	10:06	10:13	10:21	10:24	10:31	10:35	10:38	10:40	10:46	-	10:57	11:03	11:08	11:20	11:25
C29	11:06	11:13	11:21	11:24	11:31	11:35	11:38	11:40	11:46	-	11:57	12:03	12:08	12:20	12:25
PM Service — Servicio vespertino															
C29	12:06	12:13	12:21	12:24	12:31	12:35	12:38	12:40	12:46	-	12:57	1:03	1:08	1:20	1:25
C29	1:06	1:13	1:21	1:24	1:31	1:35	1:38	1:40	1:46	-	1:57	2:03	2:08	2:20	2:25
C29	2:06	2:13	2:21	2:24	2:31	2:35	2:38	2:40	2:46	-	2:57	3:03	3:08	3:20	3:25
C29	3:06	3:13	3:21	3:24	3:31	3:35	3:38	3:40	3:46	-	3:57	4:03	4:08	4:20	4:25
C29	4:06	4:13	4:21	4:24	4:31	4:35	4:38	4:40	4:46	-	4:57	5:03	5:08	5:20	5:25
C29	5:06	5:13	5:21	5:24	5:31	5:35	5:38	5:40	5:46	-	5:57	6:03	6:08	6:20	6:25
C29	6:06	6:13	6:21	6:24	6:31	6:35	6:38	6:40	6:46	-	6:57	7:03	7:08	7:20	7:25
C29	7:06	7:13	7:21	7:24	7:31	7:35	7:38	7:40	7:46	-	7:57	8:03	8:08	8:20	8:25

For additional service from Pointer Ridge to Addison Road station via Six Flags, see C27 timetable.

Eastbound To Bowie State University

Saturday — En sábados

Route Number	Addison Road-Seat Pleasant	Central Ave. & Ritchie Rd.	Largo Town Center	Campus Way South & Prince Pl. (PGCC)	Harry S Truman Dr. & Birdie La.	Kettering Dr. & West Branch Dr. (West Kettering)	Watkins Park Dr. & Cambleton Dr. (East Kettering)	Watkins Park Dr. & Chesterton Dr. (East Kettering)	Six Flags America	Pointer Ridge Dr. & Penn Manor La.	Pittsfield La. & Pond Meadow La.	Northview Dr. & Nottinghill Dr.	Bowie Health Center	Laurel Bowie Rd. (Rt. 197) & Annapolis Rd. (Rt. 450)	BOWIE STATE UNIVERSITY
AM Service — Servicio matutino															
C29	7:35	7:40	7:50	7:56	8:01	8:10	8:14	8:20	8:22	8:25	8:29	8:36	8:40	8:48	8:55
C29	8:35	8:40	8:51	8:57	9:02	9:11	9:17	9:23	9:25	9:28	9:32	9:39	9:43	9:51	9:58
C29	9:35	9:40	9:51	9:57	10:02	10:11	10:17	10:23	10:25	10:28	10:32	10:39	10:43	10:51	10:58
C29	10:35	10:40	10:51	10:57	11:02	11:11	11:17	11:23	11:25	11:28	11:32	11:39	11:43	11:51	11:58
C29	11:35	11:40	11:51	11:57	12:02	12:11	12:17	12:23	12:25	12:28	12:32	12:39	12:43	12:51	12:58
PM Service — Servicio vespertino															
C29	12:35	12:40	12:51	12:57	1:02	1:11	1:17	1:23	1:25	1:28	1:32	1:39	1:43	1:51	1:58
C29	1:35	1:40	1:51	1:57	2:02	2:11	2:17	2:23	2:25	2:28	2:32	2:39	2:43	2:51	2:58
C29	2:35	2:40	2:51	2:57	3:02	3:11	3:17	3:23	3:25	3:28	3:32	3:39	3:43	3:51	3:58
C29	3:35	3:40	3:51	3:57	4:02	4:11	4:17	4:23	4:25	4:28	4:32	4:39	4:43	4:51	4:58
C29	4:35	4:40	4:51	4:57	5:02	5:11	5:17	5:23	5:25	5:28	5:32	5:39	5:43	5:51	5:58
C29	5:35	5:40	5:51	5:57	6:02	6:11	6:17	6:23	6:25	6:28	6:32	6:39	6:43	6:51	6:58
C29	6:35	6:40	6:49	6:54	6:59	7:07	7:11	7:16	7:18	7:21	7:25	7:32	7:36	7:44	7:51
C29	7:35	7:40	7:49	7:54	7:59	8:07	8:11	8:16	8:18	8:21	8:25	8:32	8:36	8:44	8:51

C21,22,26,29

Central Avenue Line

Westbound To Addison Road station

Saturday Supplemental — Sábados suplementario

Route Number	Hall Rd. & Central Ave. (Pointer Ridge)	Six Flags America	Watkins Park Dr. & Cambleton Dr. (East Ketter-ing)	Watkins Park Dr. & Chesterton Dr. (East Ketter-ing)	Ketter-ing Dr. & Herrington Dr. (West Kettering)	Harry S Truman Dr. & Birdie La.	Campus Way South & Prince Pl. (PGCC)	LARGO TOWN CENTER	Central Ave. & Morgan Blvd.	ADDI-SON RD-Seat Pleasant
AM Service — Servicio matutino										
C29	-	-	6:11	6:17	6:22	6:29	6:35	6:39	6:50	6:55
C29	-	-	7:11	7:17	7:22	7:29	7:35	7:39	7:50	7:55
C29	8:05	8:09	8:11	8:17	8:22	8:29	8:35	8:39	8:50	8:55
PM Service — Servicio vespertino										
C29	4:03	4:07	4:09	4:15	4:20	4:27	4:33	4:38	4:50	4:55
C29	5:03	5:07	5:09	5:15	5:20	5:27	5:33	5:38	5:50	5:55

On four Federal holidays, Columbus Day, Veterans' Day, Martin L. King Day, and Presidents' Day, Metrobus will run on a Saturday supplemental schedule. On these holidays, the supplemental trips will operate in addition to the regular Saturday trips.

Eastbound To Pointer Ridge

Saturday Supplemental — Sábados suplementario

Route Number	Addison Road-Seat Pleas-ant	Central Ave. & Ritchie Rd.	Largo Town Center	Campus Way South & Prince Pl. (PGCC)	Harry S Truman Dr. & Birdie La.	Kettering Dr. & West Branch Dr. (West Ket-tering)	Watkins Park Dr. & Cambleton Dr. (EAST KET-TERING)	Watkins Park Dr. & Chesterton Dr. (EAST KETTER-ING)	Six Flags America	Hall Rd. & Central Ave. (POIN-TER RIDGE)
AM Service — Servicio matutino										
C29/	7:05	7:10	7:20	7:26	7:31	7:40	7:44	7:50	7:52	7:55
C29/	8:05	8:10	8:20	8:26	8:31	8:40	8:44	8:50	8:52	8:55
PM Service — Servicio vespertino										
C29/	4:05	4:10	4:21	4:27	4:32	4:41	4:47	4:53	4:55	4:58
C29/	5:05	5:10	5:21	5:27	5:32	5:41	5:47	5:53	5:55	5:58
C29/	6:05	6:10	6:21	6:27	6:32	6:41	6:47	6:53	6:55	6:58

On four Federal holidays, Columbus Day, Veterans' Day, Martin L. King Day, and Presidents' Day, Metrobus will run on a Saturday supplemental schedule. On these holidays, the supplemental trips will operate in addition to the regular Saturday trips.

C21,22,26,29

Central Avenue Line

Westbound To Addison Road station

Sunday — En domingo

Route Number	Hall Rd. & Central Ave. (Pointer Ridge)	Six Flags America	Watkins Park Dr. & Cambleton Dr. (East Kettering)	Watkins Park Dr. & Chesterton Dr. (East Kettering)	Harry S Truman Dr. & Birdie La.	Campus Way South & Prince Pl. (PGCC)	Largo Town Center	Central Ave. & Morgan	Blvd. ADDISON ROAD-Seat Pleasant
AM Service — Servicio matutino									
C29	-	-	7:42	7:48	8:00	8:06	8:10	8:21	8:26
C29	8:37	8:40	8:42	8:48	9:00	9:06	9:10	9:21	9:26
C29	9:36	9:39	9:41	9:47	9:58	10:04	10:09	10:21	10:26
C29	10:36	10:39	10:41	10:47	10:58	11:04	11:09	11:21	11:26
C29	11:36	11:39	11:41	11:47	11:58	12:04	12:09	12:21	12:26
PM Service — Servicio vespertino									
C29	12:36	12:39	12:41	12:47	12:58	1:04	1:09	1:21	1:26
C29	1:36	1:39	1:41	1:47	1:58	2:04	2:09	2:21	2:26
C29	2:36	2:39	2:41	2:47	2:58	3:04	3:09	3:21	3:26
C29	3:36	3:39	3:41	3:47	3:58	4:04	4:09	4:21	4:26
C29	4:36	4:39	4:41	4:47	4:58	5:04	5:09	5:21	5:26
C29	5:36	5:39	5:41	5:47	5:58	6:04	6:09	6:21	6:26
C29	6:36	6:39	6:41	6:47	6:58	7:04	7:09	7:21	7:26
C29	7:36	7:39	7:41	7:47	7:58	8:04	8:09	8:21	8:26

For additional service from Pointer Ridge to Addison Road station via Six Flags, see C27 timetable.

Eastbound To Pointer Ridge

Sunday — En domingo

Route Number	Addison Road-Seat Pleasant	Central Ave. & Ritchie Rd.	Largo Town Center	Campus Way South & Prince Pl. (PGCC)	Harry S Truman Dr. & Birdie La.	Kettering Dr. & West Branch Dr. (West Kettering)	Watkins Park Dr. & Cambleton Dr. (East Kettering)	Watkins Park Dr. & Chesterton Dr. (East Kettering)	Six Flags America	Hall Rd. & Central Ave. (POINTER RIDGE)
AM Service — Servicio matutino										
C29/	7:33	7:38	7:48	7:54	7:59	8:08	8:12	8:18	8:20	8:23
C29/	8:33	8:38	8:48	8:54	8:59	9:08	9:12	9:18	9:20	9:23
C29/	9:33	9:38	9:49	9:55	10:00	10:09	10:15	10:21	10:23	10:26
C29/	10:33	10:38	10:49	10:55	11:00	11:09	11:15	11:21	11:23	11:26
C29/	11:33	11:38	11:49	11:55	12:00	12:09	12:15	12:21	12:23	12:26
PM Service — Servicio vespertino										
C29/	12:33	12:38	12:49	12:55	1:00	1:09	1:15	1:21	1:23	1:26
C29/	1:33	1:38	1:49	1:55	2:00	2:09	2:15	2:21	2:23	2:26
C29/	2:33	2:38	2:49	2:55	3:00	3:09	3:15	3:21	3:23	3:26
C29/	3:33	3:38	3:49	3:55	4:00	4:09	4:15	4:21	4:23	4:26
C29/	4:33	4:38	4:49	4:55	5:00	5:09	5:15	5:21	5:23	5:26
C29/	5:33	5:38	5:49	5:55	6:00	6:09	6:15	6:21	6:23	6:26
C29/	6:33	6:38	6:49	6:55	7:00	7:09	7:15	7:21	7:23	7:26
C29/	7:33	7:38	7:49	7:55	8:00	8:09	8:15	8:21	8:23	8:26

For additional service from Addison Road station to Pointer Ridge via Six Flags, see C27 timetable.

How to use this timetable

- Use the map to find the stops closest to where you will get on and off the bus.
- Select the schedule (Weekday, Saturday, Sunday) for when you will travel. Along the top of the schedule, find the stop at or nearest the point where you will get on the bus. Follow that column down to the time you want to leave.
- Use the same method to find the times the bus is scheduled to arrive at the stop where you will get off the bus.
- If the bus stop is not listed, use the time shown for the bus stop before it as the time to wait at the stop.
- The end-of-the-line or last stop is listed in ALL CAPS on the schedule.

Cómo Usar este Horario

- Use este mapa para localizar las paradas más cercanas a donde se subirá y bajará del autobús.
- Seleccione el horario (Entre semana, sábado, domingo) de cuando viajará. A lo largo de la parte superior del horario, localice la parada o el punto más cercano a la parada en la que se subirá al autobús. Siga esa columna hacia abajo hasta la hora en la que desee salir.
- Utilice el mismo método para localizar las horas en que el autobús está programado para llegar a la parada en donde desea bajarse del autobús.
- Si la parada del autobús no está listada use la hora que se muestra en la parada anterior como la hora de espera en la parada.
- El final de la ruta o la última parada del autobús aparece en letras MAYÚSCULAS en el horario.

English-Español Effective 9-29-13

D1

Glover Park-Federal Triangle Line

D2

Glover Park-Dupont Circle Line

metrobus

Serves these locations-
Brinda servicio a estas ubicaciones

- Glover Park
- Burleith
- Georgetown
- Dupont Circle station
- Farragut North station (D1)
- Farragut West station (D1)
- Metro Center station (D1)
- Federal Triangle (D1)

www.wmata.com
Information Anytime 202-637-7000 TTY 202-638-3780

Washington Metropolitan Area Transit Authority

A District of Columbia, Maryland and Virginia Transit Partnership

D1
Glover Park-Federal Triangle Line
D2
Glover Park-Dupont Circle Line

For route and schedule information
Call 202-637-7000
www.wmata.com

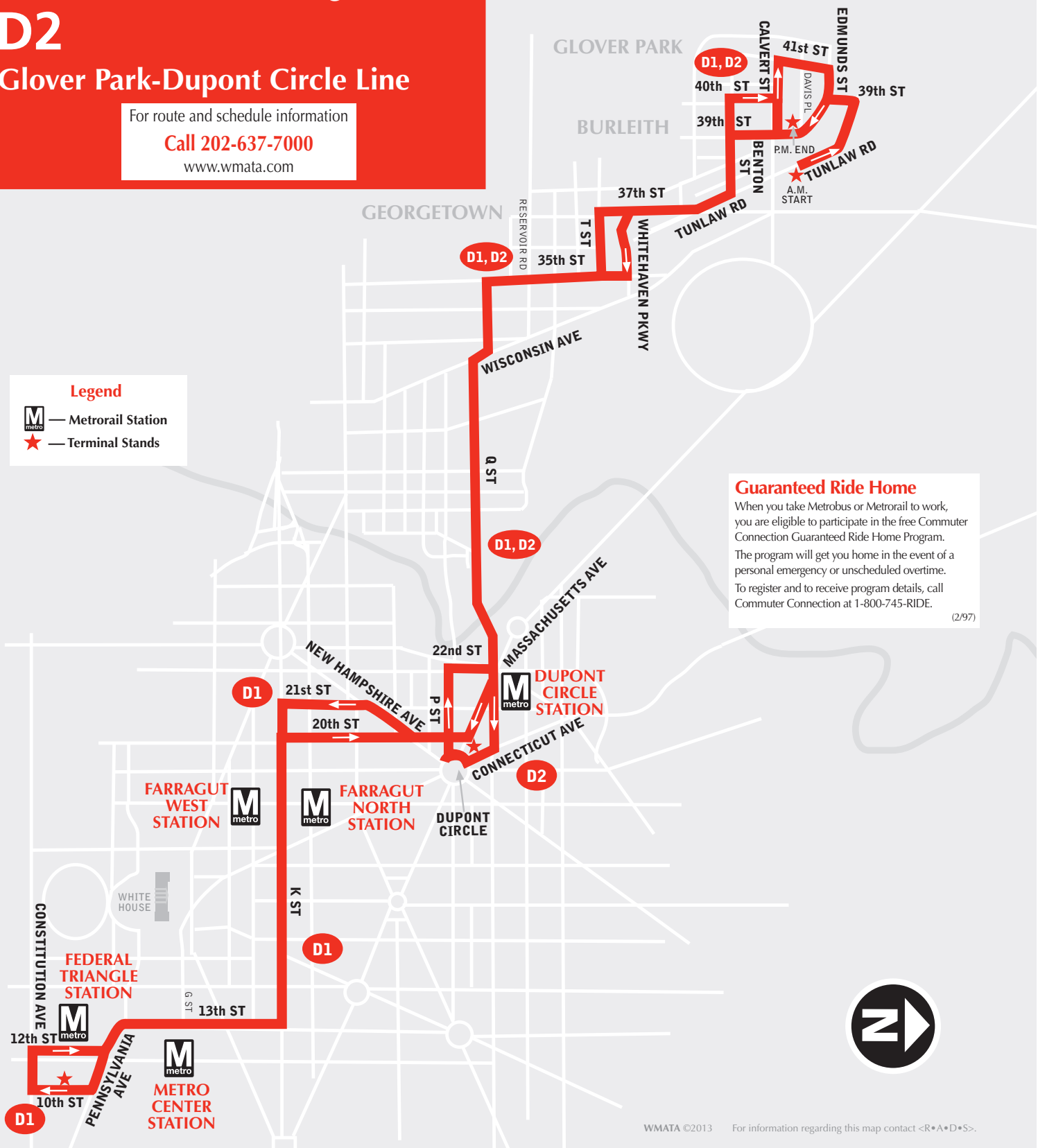

Guaranteed Ride Home

When you take Metrobus or Metrorail to work, you are eligible to participate in the free Commuter Connection Guaranteed Ride Home Program.

The program will get you home in the event of a personal emergency or unscheduled overtime.

To register and to receive program details, call Commuter Connection at 1-800-745-RIDE.

(2/97)

WMATA ©2013 For information regarding this map contact <R•A•D•S>.

D2

Glover Park-Dupont Circle Line

Eastbound To Dupont Circle station

Monday thru Friday - Lunes a viernes

Route Number	41st St. & Davis Pl. NW (Glover Park)	39th & Calvert Sts. NW (Glover Park)	35th St. & Winfield Lane NW (Reservoir Rd.)	Q St. & Connecticut Ave. NW (DUPONT CIRCLE)
AM Service — Servicio matutino				
D2	5:34	5:36	5:42	5:49
D2	5:52	5:54	6:00	6:07
D2	6:09	6:13	6:19	6:27
D2	6:27	6:31	6:37	6:45
D2	6:47	6:51	6:57	7:05
D2	7:07	7:11	7:17	7:25
D2	7:21	7:25	7:31	7:40
D2	7:32	7:36	7:42	7:51
D2	7:41	7:45	7:53	8:04
D2	7:51	7:55	8:03	8:14
D2	8:01	8:05	8:13	8:24
D2	8:11	8:15	8:23	8:34
D2	8:21	8:25	8:33	8:44
D2	8:33	8:37	8:46	8:58
D2	8:43	8:47	8:56	9:08
D2	8:53	8:57	9:06	9:18
D2	9:01	9:05	9:12	9:22
D2	9:11	9:15	9:22	9:32
D2	9:25	9:29	9:36	9:46
D2	9:41	9:44	9:50	10:00
D2	10:00	10:03	10:09	10:19
D2	10:21	10:24	10:30	10:40
D2	10:42	10:45	10:51	11:01
D2	11:03	11:06	11:12	11:22
D2	11:24	11:27	11:33	11:43
D2	11:45	11:48	11:54	12:04

Eastbound To Dupont Circle station

Monday thru Friday - Lunes a viernes

Route Number	41st St. & Davis Pl. NW (Glover Park)	39th & Calvert Sts. NW (Glover Park)	35th St. & Winfield Lane NW (Reservoir Rd.)	Q St. & Connecticut Ave. NW (DUPONT CIRCLE)
PM Service — Servicio vespertino				
D2	12:06	12:09	12:15	12:25
D2	12:27	12:30	12:36	12:46
D2	12:48	12:51	12:57	1:07
D2	1:09	1:12	1:18	1:28
D2	1:30	1:33	1:39	1:49
D2	1:51	1:54	2:00	2:10
D2	2:12	2:15	2:21	2:31
D2	2:33	2:36	2:42	2:52
D2	2:55	2:59	3:05	3:16
D2	3:16	3:20	3:26	3:37
D2	3:31	3:35	3:41	3:52
D2	3:47	3:51	3:57	4:08
D2	4:03	4:07	4:13	4:24
D2	4:13	4:17	4:23	4:34
D2	4:21	4:25	4:32	4:44
D2	4:36	4:40	4:47	4:59
D2	4:51	4:55	5:02	5:14
D2	5:01	5:05	5:12	5:24
D2	5:11	5:15	5:22	5:34
D2	5:21	5:25	5:32	5:44
D2	5:31	5:35	5:42	5:54
D2	5:41	5:45	5:52	6:04
D2	5:51	5:55	6:02	6:14
D2	6:01	6:05	6:12	6:24
D2	6:11	6:15	6:22	6:34
D2	6:30	6:33	6:38	6:48
D2	6:40	6:43	6:48	6:58
D2	6:50	6:53	6:58	7:08
D2	7:01	7:04	7:09	7:19
D2	7:12	7:15	7:20	7:30
D2	7:23	7:26	7:31	7:41
D2	7:34	7:37	7:42	7:52
D2	7:56	7:59	8:04	8:14
D2	8:16	8:19	8:24	8:34
D2	8:37	8:40	8:45	8:55
D2	8:58	9:01	9:06	9:16
D2	9:19	9:22	9:27	9:37
D2	9:40	9:43	9:48	9:58
D2	10:21	10:23	10:29	10:38
D2	11:01	11:03	11:09	11:18
D2	11:41	11:43	11:49	11:58
After Midnight Service — Servicio después de la medianoche				
D2	12:21	12:23	12:29	12:38
D2	1:01	1:03	1:09	1:18
❍ **D2**	1:41	1:43	1:49	1:58

❍ — *Trip operates Friday only.*
Los autobuses funcionan solamente el viernes.

D2

Glover Park-Dupont Circle Line

Westbound To Glover Park

Monday thru Friday - Lunes a viernes

Route Number	Q St. & Connecticut Ave. NW (Dupont Circle) Metro	35th St. & Reservoir Rd. NW	41st St. & Davis Pl. NW (GLOVER PARK)
AM Service — Servicio matutino			
D2	5:54	6:04	6:09
D2	6:12	6:22	6:27
D2	6:32	6:42	6:47
D2	6:52	7:02	7:07
D2	7:12	7:26	7:32
D2	7:20	7:34	7:41
D2	7:30	7:44	7:51
D2	7:40	7:54	8:01
D2	7:50	8:04	8:11
D2	8:00	8:14	8:21
D2	8:10	8:26	8:33
D2	8:20	8:36	8:43
D2	8:30	8:46	8:53
D2	8:40	8:55	9:01
D2	8:50	9:05	9:11
D2	9:04	9:19	9:25
D2	9:23	9:36	9:41
D2	9:42	9:55	10:00
D2	10:03	10:16	10:21
D2	10:24	10:37	10:42
D2	10:45	10:58	11:03
D2	11:06	11:19	11:24
D2	11:27	11:40	11:45
D2	11:48	12:01	12:06

Westbound To Glover Park

Monday thru Friday - Lunes a viernes

Route Number	Q St. & Connecticut Ave. NW (Dupont Circle) Metro	35th St. & Reservoir Rd. NW	41st St. & Davis Pl. NW (GLOVER PARK)
PM Service — Servicio vespertino			
D2	12:09	12:22	12:27
D2	12:30	12:43	12:48
D2	12:51	1:04	1:09
D2	1:12	1:25	1:30
D2	1:33	1:46	1:51
D2	1:54	2:07	2:12
D2	2:15	2:28	2:33
D2	2:36	2:49	2:55
D2	2:57	3:10	3:16
D2	3:12	3:25	3:31
D2	3:28	3:41	3:47
D2	3:44	3:57	4:03
D2	4:00	4:15	4:21
D2	4:15	4:30	4:36
D2	4:30	4:45	4:51
D2	4:40	4:55	5:01
D2	4:50	5:05	5:11
D2	5:00	5:15	5:21
D2	5:10	5:25	5:31
D2	5:20	5:35	5:41
D2	5:30	5:45	5:51
D2	5:40	5:55	6:01
D2	5:50	6:05	6:11
D2	6:00	6:14	▲ 6:20
D2	6:10	6:24	6:30
D2	6:20	6:34	6:40
D2	6:30	6:44	6:50
D2	6:41	6:55	7:01
D2	6:52	7:06	7:12
D2	7:03	7:17	7:23
D2	7:14	7:28	7:34
D2	7:25	7:39	▲ 7:45
D2	7:36	7:50	7:56
D2	7:47	7:59	▲ 8:05
D2	7:58	8:10	8:16
D2	8:19	8:31	8:37
D2	8:40	8:52	8:58
D2	9:01	9:13	9:19
D2	9:23	9:35	9:40
D2	9:43	9:55	▲ 10:00
D2	10:04	10:16	10:21
D2	10:44	10:56	11:01
D2	11:24	11:36	11:41
After Midnight Service — Servicio después de la medianoche			
D2	12:04	12:16	12:21
D2	12:44	12:56	1:01
❍ **D2**	1:24	1:36	1:41
❍ **D2**	2:04	2:16	▲ 2:21

❍ — *Trip operates Friday only.*
Los autobuses funcionan solamente el viernes.

▲ — *Passengers may remain on the bus as far as 39th & Calvert Sts. NW.*

D2

Glover Park-Dupont Circle Line

Eastbound To Dupont Circle station

Saturday — En sábados

Route Number	41st St. & Davis Pl. NW (Glover Park)	39th & Calvert Sts. NW (Glover Park)	35th St. & Winfield Lane NW (Reservoir Rd.)	Q St. & Connecticut Ave. NW (DUPONT CIRCLE) M metro
AM Service — Servicio matutino				
D2	6:33	6:36	6:41	6:48
D2	6:51	6:54	6:59	7:06
D2	7:09	7:12	7:17	7:24
D2	7:27	7:30	7:35	7:42
D2	7:45	7:48	7:53	8:00
D2	8:03	8:06	8:11	8:18
D2	8:21	8:24	8:29	8:36
D2	8:39	8:42	8:47	8:54
D2	8:57	9:00	9:05	9:12
D2	9:15	9:18	9:23	9:30
D2	9:35	9:38	9:43	9:51
D2	9:54	9:57	10:02	10:10
D2	10:14	10:17	10:22	10:30
D2	10:34	10:37	10:42	10:50
D2	10:54	10:57	11:02	11:10
D2	11:14	11:17	11:22	11:30
D2	11:36	11:39	11:45	11:54
D2	11:58	12:01	12:07	12:16
PM Service — Servicio vespertino				
D2	12:20	12:23	12:29	12:38
D2	12:42	12:45	12:51	1:00
D2	1:04	1:07	1:13	1:22
D2	1:26	1:29	1:35	1:44
D2	1:48	1:51	1:57	2:06
D2	2:10	2:13	2:19	2:28
D2	2:32	2:35	2:41	2:50
D2	2:54	2:57	3:03	3:12
D2	3:16	3:19	3:25	3:34
D2	3:38	3:41	3:47	3:56
D2	4:00	4:03	4:09	4:18
D2	4:22	4:25	4:31	4:40
D2	4:44	4:47	4:53	5:02
D2	5:05	5:08	5:14	5:23
D2	5:26	5:29	5:35	5:44
D2	5:47	5:50	5:56	6:05
D2	6:08	6:11	6:17	6:26
D2	6:29	6:32	6:38	6:47
D2	6:50	6:53	6:59	7:08
D2	7:11	7:14	7:20	7:29
D2	7:32	7:35	7:41	7:50
D2	7:53	7:56	8:02	8:11
D2	8:14	8:17	8:22	8:30
D2	8:34	8:37	8:42	8:50
D2	8:54	8:57	9:02	9:10
D2	9:14	9:17	9:22	9:30
D2	9:54	9:57	10:02	10:10
D2	10:32	10:35	10:40	10:48
D2	11:12	11:15	11:20	11:28
D2	11:52	11:55	12:00	12:08
After Midnight Service — Servicio después de la medianoche				
D2	12:32	12:35	12:40	12:48
D2	1:12	1:15	1:20	1:28
D2	1:52	1:55	2:00	2:08

On four Federal holidays, Columbus Day, Veterans' Day, Martin L. King Day, and Presidents' Day, Metrobus will run on a Saturday supplemental schedule. On these holidays, all Saturday trips will operate.

Westbound To Glover Park

Saturday — En sábados

Route Number	Q St. & Connecticut Ave. NW (Dupont Circle) M metro	35th St. & Reservoir Rd. NW	41st St. & Davis Pl. NW (GLOVER PARK)
AM Service — Servicio matutino			
D2	6:54	7:04	7:09
D2	7:12	7:22	7:27
D2	7:30	7:40	7:45
D2	7:48	7:58	8:03
D2	8:06	8:16	8:21
D2	8:24	8:34	8:39
D2	8:42	8:52	8:57
D2	9:00	9:10	9:15
D2	9:17	9:30	9:35
D2	9:36	9:49	9:54
D2	9:56	10:09	10:14
D2	10:16	10:29	10:34
D2	10:36	10:49	10:54
D2	10:56	11:09	11:14
D2	11:16	11:31	11:36
D2	11:38	11:53	11:58
PM Service — Servicio vespertino			
D2	12:00	12:15	12:20
D2	12:22	12:37	12:42
D2	12:44	12:59	1:04
D2	1:06	1:21	1:26
D2	1:28	1:43	1:48
D2	1:50	2:05	2:10
D2	2:12	2:27	2:32
D2	2:34	2:49	2:54
D2	2:56	3:11	3:16
D2	3:18	3:33	3:38
D2	3:42	3:55	4:00
D2	4:04	4:17	4:22
D2	4:26	4:39	4:44
D2	4:47	5:00	5:05
D2	5:08	5:21	5:26
D2	5:29	5:42	5:47
D2	5:50	6:03	6:08
D2	6:11	6:24	6:29
D2	6:32	6:45	6:50
D2	6:53	7:06	7:11
D2	7:14	7:27	7:32
D2	7:35	7:48	7:53
D2	7:57	8:09	8:14
D2	8:17	8:29	8:34
D2	8:37	8:49	8:54
D2	8:57	9:09	9:14
D2	9:17	9:29	▲ 9:34
D2	9:37	9:49	9:54
D2	10:15	10:27	10:32
D2	10:55	11:07	11:12
D2	11:35	11:47	11:52
After Midnight Service — Servicio después de la medianoche			
D2	12:15	12:27	12:32
D2	12:55	1:07	1:12
D2	1:35	1:47	1:52
D2	2:15	2:27	▲ 2:32

▲ — *Passengers may remain on the bus as far as 39th & Calvert Sts. NW.*

On four Federal holidays, Columbus Day, Veterans' Day, Martin L. King Day, and Presidents' Day, Metrobus will run on a Saturday supplemental schedule. On these holidays, all Saturday trips will operate.

D2

Glover Park-Dupont Circle Line

Eastbound To Dupont Circle station

Sunday — En domingo

Route Number	41st St. & Davis Pl. NW (Glover Park)	39th & Calvert Sts. NW (Glover Park)	35th St. & Winfield Lane NW (Reservoir Rd.)	Q St. & Connecticut Ave. NW (DUPONT CIRCLE) M metro
AM Service — Servicio matutino				
D2	6:47	6:50	6:55	7:02
D2	7:21	7:24	7:29	7:36
D2	7:56	7:59	8:04	8:11
D2	8:31	8:34	8:39	8:46
D2	9:06	9:09	9:14	9:21
D2	9:34	9:37	9:42	9:51
D2	9:54	9:57	10:02	10:11
D2	10:14	10:17	10:22	10:31
D2	10:34	10:37	10:42	10:51
D2	10:54	10:57	11:02	11:11
D2	11:14	11:17	11:22	11:31
D2	11:34	11:37	11:42	11:51
D2	11:54	11:57	12:02	12:11
PM Service — Servicio vespertino				
D2	12:14	12:17	12:22	12:31
D2	12:34	12:37	12:42	12:51
D2	12:54	12:57	1:02	1:11
D2	1:14	1:17	1:22	1:31
D2	1:34	1:37	1:42	1:51
D2	1:54	1:57	2:02	2:11
D2	2:14	2:17	2:22	2:31
D2	2:34	2:37	2:42	2:51
D2	2:54	2:57	3:02	3:11
D2	3:14	3:17	3:22	3:31
D2	3:34	3:37	3:42	3:51
D2	3:54	3:57	4:02	4:11
D2	4:14	4:17	4:22	4:31
D2	4:34	4:37	4:42	4:51
D2	4:54	4:57	5:02	5:11
D2	5:14	5:17	5:22	5:31
D2	5:34	5:37	5:42	5:51
D2	5:54	5:57	6:02	6:11
D2	6:14	6:17	6:22	6:32
D2	6:34	6:37	6:42	6:52
D2	6:54	6:57	7:02	7:12
D2	7:14	7:17	7:22	7:32
D2	7:34	7:37	7:42	7:52
D2	7:54	7:57	8:02	8:12
D2	8:14	8:17	8:22	8:32
D2	8:34	8:37	8:42	8:52
D2	8:54	8:57	9:02	9:12
D2	9:14	9:17	9:22	9:32
D2	9:54	9:57	10:02	10:12
D2	10:34	10:37	10:42	10:52
D2	11:14	11:17	11:22	11:32
D2	11:50	11:52	11:57	12:04
After Midnight Service — Servicio después de la medianoche				
D2	12:24	12:26	12:31	12:38

Westbound To Glover Park

Sunday — En domingo

Route Number	Q St. & Connecticut Ave. NW (Dupont Circle) M metro	35th St. & Reservoir Rd. NW	41st St. & Davis Pl. NW (GLOVER PARK)
AM Service — Servicio matutino			
D2	7:07	7:16	7:21
D2	7:42	7:51	7:56
D2	8:17	8:26	8:31
D2	8:52	9:01	9:06
D2	9:16	9:29	9:34
D2	9:36	9:49	9:54
D2	9:56	10:09	10:14
D2	10:16	10:29	10:34
D2	10:36	10:49	10:54
D2	10:56	11:09	11:14
D2	11:16	11:29	11:34
D2	11:36	11:49	11:54
D2	11:56	12:09	12:14
PM Service — Servicio vespertino			
D2	12:16	12:29	12:34
D2	12:36	12:49	12:54
D2	12:56	1:09	1:14
D2	1:16	1:29	1:34
D2	1:36	1:49	1:54
D2	1:56	2:09	2:14
D2	2:16	2:29	2:34
D2	2:36	2:49	2:54
D2	2:56	3:09	3:14
D2	3:16	3:29	3:34
D2	3:36	3:49	3:54
D2	3:56	4:09	4:14
D2	4:16	4:29	4:34
D2	4:36	4:49	4:54
D2	4:56	5:09	5:14
D2	5:16	5:29	5:34
D2	5:36	5:49	5:54
D2	5:56	6:09	6:14
D2	6:16	6:29	6:34
D2	6:36	6:49	6:54
D2	6:56	7:09	7:14
D2	7:16	7:29	7:34
D2	7:36	7:49	7:54
D2	7:56	8:09	8:14
D2	8:16	8:29	8:34
D2	8:36	8:49	8:54
D2	8:56	9:09	9:14
D2	9:16	9:29	▲ 9:34
D2	9:36	9:49	9:54
D2	10:16	10:29	10:34
D2	10:56	11:09	11:14
D2	11:36	11:45	11:50
After Midnight Service — Servicio después de la medianoche			
D2	12:10	12:19	12:24
D2	12:46	12:55	▲ 12:59

▲ — *Passengers may remain on the bus as far as 39th & Calvert Sts. NW.*

D1

Glover Park-Federal Triangle Line

Eastbound To Federal Triangle

Monday thru Friday — Lunes a viernes

Route Number	#2641 Tunlaw Rd. NW (Glover Park)	41st St. & Davis Pl. NW (Glover Park)	35th St. & Winfield La. NW (Reservoir Rd.)	Massachusetts Ave & 20th St. NW (Dupont Circle)	K & 17th Sts. NW (Farragut N & W)	13th & G Sts. NW (Metro Center)	10th St. & Constitution Ave. NW (FEDERAL TRIANGLE)
AM Service — Servicio matutino							
D1	7:10	7:14	7:23	7:33	7:42	7:50	7:56
D1	7:22	7:26	7:35	7:45	7:54	8:02	8:08
D1	7:32	7:36	7:45	7:55	8:04	8:12	8:18
D1	7:43	7:47	7:59	8:12	8:24	8:33	8:40
D1	7:55	7:59	8:11	8:24	8:36	8:45	8:52
D1	7:55	7:59	8:11	8:24	8:36	8:45	8:52
D1	8:02	8:06	8:18	8:31	8:43	8:52	8:59
D1	8:09	8:13	8:25	8:38	8:50	8:59	9:06
D1	8:15	8:19	8:31	8:44	8:56	9:05	9:12
D1	8:23	8:27	8:39	8:52	9:04	9:13	9:20
D1	8:34	8:38	8:50	9:03	9:15	9:24	9:31
D1	8:44	8:48	9:00	9:13	9:25	9:34	9:41
D1	9:02	9:06	9:17	9:27	9:37	9:44	9:49

Westbound To Glover Park

Monday thru Friday — Lunes a viernes

Route Number	10th St. & Constitution Ave. NW (Federal Triangle)	13th & G Sts. NW (Metro Center)	K St. & Connecticut Ave. NW (Farragut N & W)	20th St. & New Hampshire Ave. NW (Dupont Circle)	35th St. & Reservoir Rd. NW	39th & Calvert Sts. NW (GLOVER PARK)
PM Service — Servicio vespertino						
D1	4:30	4:36	4:45	4:53	5:05	5:15
D1	4:58	5:05	5:15	5:28	5:41	5:51
D1	5:29	5:35	5:45	5:55	6:09	6:20
D1	6:02	6:07	6:15	6:23	6:36	6:46
D1	6:34	6:39	6:47	6:55	7:08	7:18
D1	7:05	7:10	7:17	7:24	7:34	7:43

Eastbound To Federal Triangle

Saturday Supplemental — Sábados suplementario

Route Number	#2641 Tunlaw Rd. NW (Glover Park)	41st St. & Davis Pl. NW (Glover Park)	35th St. & Winfield La. NW (Reservoir Rd.)	Massachusetts Ave & 20th St. NW (Dupont Circle)	K & 17th Sts. NW (Farragut N & W)	13th & G Sts. NW (Metro Center)	10th St. & Constitution Ave. NW (FEDERAL TRIANGLE)
AM Service — Servicio matutino							
D1	7:14	7:18	7:27	7:37	7:46	7:54	8:00
D1	7:32	7:36	7:45	7:55	8:04	8:12	8:18
D1	7:50	7:54	8:06	8:19	8:31	8:40	8:47
D1	8:08	8:12	8:24	8:37	8:49	8:58	9:05
D1	8:26	8:30	8:42	8:55	9:07	9:16	9:23
D1	8:44	8:48	9:00	9:13	9:25	9:34	9:41
D1	9:02	9:06	9:17	9:27	9:37	9:44	9:49

On four Federal holidays, Columbus Day, Veterans' Day, Martin L. King Day, and Presidents' Day, Metrobus will run on a Saturday supplemental schedule. On these holidays, the Saturday Supplemental trips will operate.

Westbound To Glover Park

Saturday Supplemental — Sábados suplementario

Route Number	10th St. & Constitution Ave. NW (Federal Triangle)	13th & G Sts. NW (Metro Center)	K St. & Connecticut Ave. NW (Farragut N & W)	20th St. & New Hampshire Ave. NW (Dupont Circle)	35th St. & Reservoir Rd. NW	39th & Calvert Sts. NW (GLOVER PARK)
PM Service — Servicio vespertino						
D1	4:30	4:36	4:45	4:53	5:05	5:15
D1	4:58	5:05	5:15	5:28	5:41	5:51
D1	5:29	5:35	5:45	5:55	6:09	6:20
D1	6:02	6:07	6:15	6:23	6:36	6:46
D1	6:34	6:39	6:47	6:55	7:08	7:18
D1	7:05	7:10	7:17	7:24	7:34	7:43

On four Federal holidays, Columbus Day, Veterans' Day, Martin L. King Day, and Presidents' Day, Metrobus will run on a Saturday supplemental schedule. On these holidays, the Saturday Supplemental trips will operate.

How to use this timetable

- Use the map to find the stops closest to where you will get on and off the bus.
- Select the schedule (Weekday, Saturday, Sunday) for when you will travel. Along the top of the schedule, find the stop at or nearest the point where you will get on the bus. Follow that column down to the time you want to leave.
- Use the same method to find the times the bus is scheduled to arrive at the stop where you will get off the bus.
- If the bus stop is not listed, use the time shown for the bus stop before it as the time to wait at the stop.
- The end-of-the-line or last stop is listed in ALL CAPS on the schedule.

Cómo Usar este Horario

- Use este mapa para localizar las paradas más cercanas a donde se subirá y bajará del autobús.
- Seleccione el horario (Entre semana, sábado, domingo) de cuando viajará. A lo largo de la parte superior del horario, localice la parada o el punto más cercano a la parada en la que se subirá al autobús. Siga esa columna hacia abajo hasta la hora en la que desee salir.
- Utilice el mismo método para localizar las horas en que el autobús está programado para llegar a la parada en donde desea bajarse del autobús.
- Si la parada del autobús no está listada use la hora que se muestra en la parada anterior como la hora de espera en la parada.
- El final de la ruta o la última parada del autobús aparece en letras MAYÚSCULAS en el horario.

English-Español Effective 9-29-13

D3
Ivy City-Dupont Circle Line
D4
Ivy City-Franklin Square Line

metrobus

Serves these locations-
Brinda servicio a estas ubicaciones

- Ivy City
- Trinidad
- Government Printing Office (D3)
- Union Station (D3)
- Mount Vernon Square (D4)
- Metro Center Station (D3)
- Franklin Square
- Farragut North Station (D3)
- Farragut West Station (D3)
- Dupont Circle Station (D3)
- Georgetown (D3)

www.wmata.com
Information Anytime 202-637-7000 TTY 202-638-3780

Washington Metropolitan Area Transit Authority

A District of Columbia, Maryland and Virginia Transit Partnership

D3
Ivy City-Dupont Circle Line
D4
Ivy City-Franklin Square Line

For route and schedule information
Call 202-637-7000
www.wmata.com

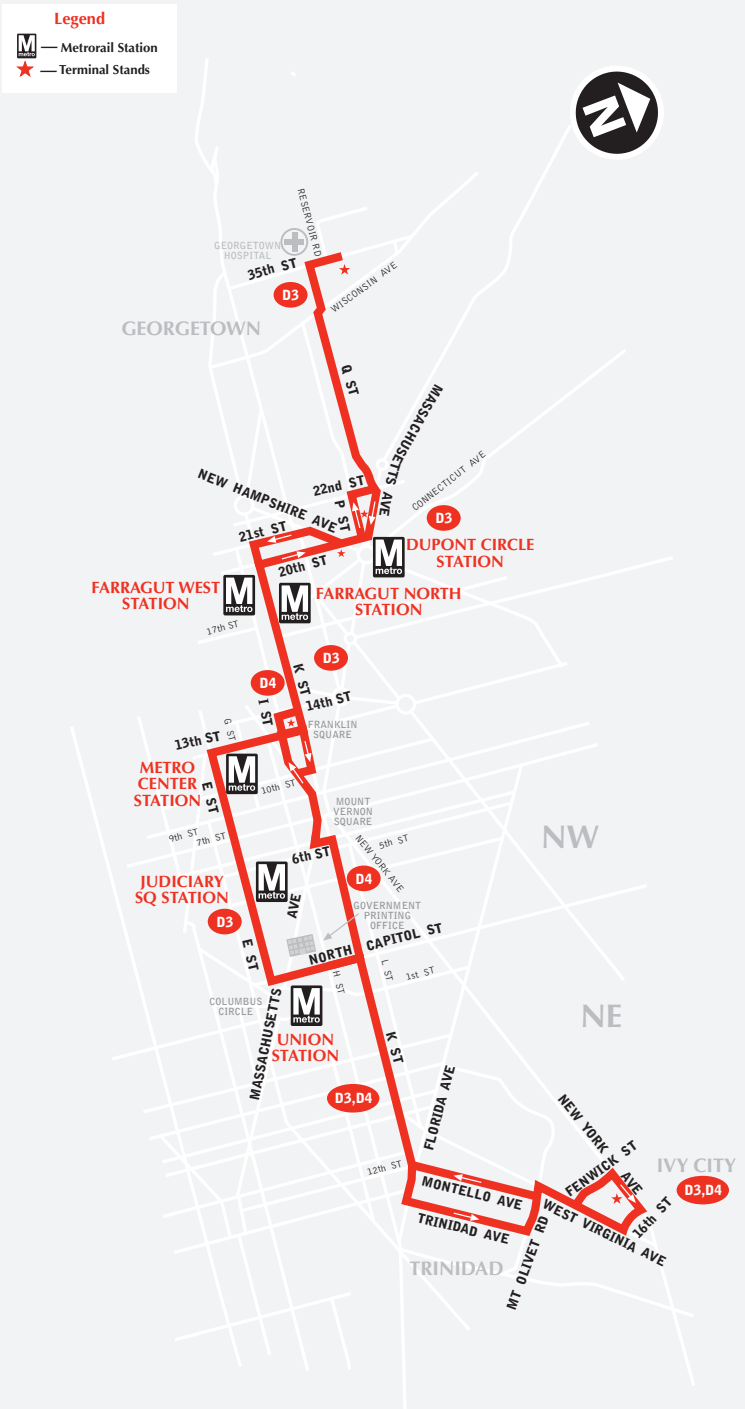

Guaranteed Ride Home

When you take Metrobus or Metrorail to work, you are eligible to participate in the free Commuter Connection Guaranteed Ride Home Program.

The program will get you home in the event of a personal emergency or unscheduled overtime.

To register and to receive program details, call Commuter Connection at 1-800-745-RIDE.

(2/97)

WMATA ©2013 For information regarding this map contact <R•A•D•S>.

D3
Ivy City-Dupont Circle Line

D4
Ivy City-Franklin Square Line

Ivy City-Franklin Square Line

Westbound To Franklin Square

Monday thru Friday — Lunes a viernes

Route Number	New York Ave. & 16th St. NE (Ivy City)	Montello Ave. & Mt. Olivet Rd. NE (Trinidad)	K & 8th Sts. NE	K & North Capitol Sts. NE	Massachusetts Ave. & 7th St. NW (Mount Vernon Square)	I & 13th Sts. NW (FRANKLIN SQUARE)
AM Service — Servicio matutino						
D4	4:11	4:14	4:19	4:23	4:27	4:31
D4	4:41	4:44	4:49	4:53	4:57	5:01
D4	5:11	5:14	5:19	5:23	5:27	5:31
D4	5:41	5:44	5:49	5:53	5:57	6:01
D4	6:11	6:14	6:19	6:23	6:27	6:31
D4	6:33	6:36	6:41	6:45	6:50	6:54
D4	6:51	6:54	6:59	7:03	7:08	7:12
D4	7:05	7:08	7:14	7:19	7:24	7:28
D4	7:20	7:23	7:29	7:34	7:39	7:43
D4	7:35	7:38	7:44	7:49	7:55	8:00
D4	7:51	7:54	8:00	8:05	8:11	8:16
D4	8:06	8:10	8:16	8:21	8:27	8:32
D4	8:22	8:26	8:32	8:37	8:43	8:48
D4	8:38	8:42	8:48	8:53	8:59	9:04
D4	8:58	9:02	9:08	9:13	9:19	9:24
D4	9:18	9:22	9:28	9:33	9:39	9:44
D4	9:50	9:53	9:58	10:03	10:09	10:14
D4	10:20	10:23	10:28	10:33	10:39	10:44
D4	10:50	10:53	10:58	11:03	11:09	11:14
D4	11:20	11:23	11:28	11:33	11:39	11:44
D4	11:50	11:53	11:58	12:03	12:09	12:14
PM Service — Servicio vespertino						
D4	12:20	12:23	12:28	12:33	12:39	12:44
D4	12:50	12:53	12:58	1:03	1:08	1:13
D4	1:20	1:23	1:28	1:33	1:38	1:43
D4	1:50	1:53	1:58	2:03	2:08	2:13
D4	2:20	2:24	2:29	2:35	2:41	2:46
D4	2:50	2:54	2:59	3:05	3:11	3:16
D4	3:15	3:19	3:24	3:30	3:36	3:41
D4	3:37	3:41	3:46	3:52	3:59	4:04
D4	3:56	4:00	4:05	4:11	4:18	4:23
D4	4:13	4:17	4:22	4:28	4:35	4:40
D4	4:30	4:34	4:39	4:44	4:50	4:55
D4	4:47	4:51	4:56	5:01	5:07	5:12
D4	5:04	5:08	5:13	5:18	5:24	5:29
D4	5:21	5:25	5:30	5:35	5:41	5:46
D4	5:42	5:46	5:51	5:56	6:01	6:05
D4	6:03	6:07	6:12	6:17	6:22	6:26
D4	6:26	6:30	6:35	6:40	6:45	6:49
D4	6:46	6:50	6:55	7:00	7:05	7:09
D4	7:16	7:20	7:25	7:30	7:35	7:39
D4	7:48	7:51	7:55	8:00	8:05	8:09
D4	8:18	8:21	8:25	8:30	8:35	8:39
D4	8:48	8:51	8:55	9:00	9:05	9:09
D4	9:18	9:21	9:25	9:30	9:35	9:39
D4	9:48	9:51	9:55	10:00	10:05	10:09
D4	10:18	10:21	10:25	10:30	10:35	10:39
D4	10:48	10:51	10:55	11:00	11:05	11:09
D4	11:18	11:21	11:25	11:30	11:35	11:39
D4	11:48	11:51	11:55	12:00	12:05	12:09
After Midnight Service — Servicio después de la medianoche						
D4	12:18	12:21	12:25	12:30	12:35	12:39

Eastbound To Ivy City

Monday thru Friday — Lunes a viernes

Route Number	I & 13th Sts. NW (Franklin Square)	K & 7th Sts. NW (Mount Vernon Square)	K & North Capitol Sts. NW	K & 8th Sts. NE	Mt. Olivet Rd. & Montello Ave. NE (Trinidad)	New York Ave. & 16th St. NE (IVY CITY)
AM Service — Servicio matutino						
D4	4:37	4:41	4:45	4:49	4:55	4:58
D4	5:07	5:11	5:15	5:19	5:25	5:28
D4	5:37	5:41	5:45	5:49	5:55	5:58
D4	6:07	6:11	6:15	6:19	6:25	6:28
D4	6:37	6:41	6:45	6:49	6:55	6:58
D4	7:00	7:04	7:09	7:14	7:21	7:24
D4	7:18	7:22	7:27	7:32	7:39	7:42
D4	7:34	7:38	7:43	7:48	7:55	7:58
D4	7:50	7:54	7:59	8:04	8:11	8:14
D4	8:06	8:10	8:15	8:20	8:27	8:30
D4	8:22	8:27	8:32	8:38	8:45	8:48
D4	8:38	8:43	8:48	8:54	9:01	9:04
D4	8:58	9:03	9:08	9:14	9:21	9:24
D4	9:18	9:23	9:28	9:34	9:41	9:44
D4	9:49	9:54	9:59	10:05	10:12	10:15
D4	10:19	10:23	10:28	10:33	10:41	10:44
D4	10:49	10:53	10:58	11:03	11:11	11:14
D4	11:19	11:23	11:28	11:33	11:41	11:44
D4	11:49	11:53	11:58	12:03	12:11	12:14
PM Service — Servicio vespertino						
D4	12:19	12:23	12:28	12:33	12:41	12:44
D4	12:49	12:53	12:58	1:03	1:11	1:14
D4	1:19	1:23	1:28	1:33	1:41	1:44
D4	1:49	1:53	1:58	2:03	2:11	2:14
D4	2:19	2:23	2:28	2:33	2:41	2:44
D4	2:42	2:46	2:51	2:56	3:04	3:07
D4	3:02	3:07	3:12	3:17	3:26	3:30
D4	3:22	3:27	3:32	3:37	3:46	3:50
D4	3:39	3:44	3:49	3:54	4:03	4:07
D4	3:56	4:01	4:06	4:11	4:20	4:24
D4	4:13	4:18	4:23	4:28	4:37	4:41
D4	4:30	4:35	4:40	4:45	4:54	4:58
D4	4:47	4:52	4:57	5:02	5:11	5:15
D4	5:04	5:09	5:14	5:19	5:28	5:32
D4	5:20	5:25	5:30	5:35	5:44	5:48
D4	5:36	5:41	5:46	5:51	6:00	6:04
D4	5:52	5:57	6:02	6:07	6:16	6:20
D4	6:13	6:18	6:23	6:28	6:37	6:41
D4	6:34	6:39	6:44	6:49	6:58	7:02
D4	6:55	7:00	7:05	7:10	7:17	7:20
D4	7:15	7:20	7:25	7:30	7:37	7:40
D4	7:45	7:50	7:55	8:00	8:07	8:10
D4	8:15	8:20	8:25	8:30	8:37	8:40
D4	8:45	8:50	8:55	9:00	9:07	9:10
D4	9:15	9:20	9:25	9:30	9:37	9:40
D4	9:45	9:49	9:53	9:57	10:03	10:06
D4	10:15	10:19	10:23	10:27	10:33	10:36
D4	10:45	10:49	10:53	10:57	11:03	11:06
D4	11:15	11:19	11:23	11:27	11:33	11:36
D4	11:45	11:49	11:53	11:57	12:03	12:06
After Midnight Service — Servicio después de la medianoche						
D4	12:15	12:19	12:23	12:27	12:33	12:36
D4	12:45	12:49	12:53	12:57	1:03	1:06

D3
Ivy City-Dupont Circle Line

D4
Ivy City-Franklin Square Line

Ivy City-Franklin Square Line

Westbound To Franklin Square

Saturday — En sábados

Route Number	New York Ave. & 16th St. NE (Ivy City)	Montello Ave. & Mt. Olivet Rd. NE (Trinidad)	K & 8th Sts. NE	K & North Capitol Sts. NE	Massachusetts Ave. & 7th St. NW (Mount Vernon Square)	I & 13th Sts. NW (FRANKLIN SQUARE)
AM Service — Servicio matutino						
D4	4:44	4:47	4:52	4:56	5:01	5:05
D4	5:14	5:17	5:22	5:26	5:31	5:35
D4	5:44	5:47	5:52	5:56	6:01	6:05
D4	6:14	6:17	6:22	6:26	6:31	6:35
D4	6:44	6:47	6:52	6:56	7:01	7:05
D4	7:14	7:17	7:22	7:26	7:31	7:35
D4	7:44	7:47	7:52	7:56	8:01	8:05
D4	8:14	8:17	8:22	8:26	8:31	8:35
D4	8:44	8:47	8:52	8:56	9:01	9:05
D4	9:14	9:17	9:22	9:27	9:33	9:38
D4	9:44	9:47	9:52	9:57	10:03	10:08
D4	10:14	10:17	10:22	10:27	10:33	10:38
D4	10:44	10:47	10:52	10:57	11:03	11:08
D4	11:14	11:17	11:22	11:27	11:33	11:38
D4	11:44	11:47	11:52	11:57	12:03	12:08
PM Service — Servicio vespertino						
D4	12:14	12:17	12:22	12:27	12:33	12:38
D4	12:44	12:47	12:52	12:57	1:03	1:08
D4	1:14	1:17	1:22	1:27	1:33	1:38
D4	1:44	1:47	1:52	1:57	2:03	2:08
D4	2:14	2:17	2:22	2:27	2:33	2:38
D4	2:44	2:47	2:52	2:57	3:03	3:08
D4	3:14	3:17	3:22	3:27	3:33	3:38
D4	3:44	3:47	3:52	3:57	4:03	4:08
D4	4:14	4:17	4:22	4:27	4:33	4:38
D4	4:44	4:47	4:52	4:57	5:03	5:08
D4	5:14	5:17	5:22	5:27	5:33	5:38
D4	5:44	5:47	5:52	5:57	6:03	6:08
D4	6:14	6:17	6:22	6:27	6:33	6:38
D4	6:47	6:50	6:55	6:59	7:04	7:08
D4	7:17	7:20	7:25	7:29	7:34	7:38
D4	7:47	7:50	7:55	7:59	8:04	8:08
D4	8:17	8:20	8:25	8:29	8:34	8:38
D4	8:47	8:50	8:55	8:59	9:04	9:08
D4	9:18	9:21	9:25	9:29	9:34	9:38
D4	9:48	9:51	9:55	9:59	10:04	10:08
D4	10:18	10:21	10:25	10:29	10:34	10:38
D4	10:48	10:51	10:55	10:59	11:04	11:08
D4	11:18	11:21	11:25	11:29	11:34	11:38
D4	11:48	11:51	11:55	11:59	12:04	12:08
After Midnight Service — Servicio después de la medianoche						
D4	12:18	12:21	12:25	12:29	12:34	12:38

On four Federal holidays, Columbus Day, Veterans' Day, Martin L. King Day, and Presidents' Day, Metrobus will run on a Saturday supplemental schedule. On these holidays, all Saturday trips will operate.

Eastbound To Ivy City

Saturday — En sábados

Route Number	I & 13th Sts. NW (Franklin Square)	K & 7th Sts. NW (Mount Vernon Square)	K & North Capitol Sts. NW	K & 8th Sts. NE	Mt. Olivet Rd. & Montello Ave. NE (Trinidad)	New York Ave. & 16th St. NE (IVY CITY)
AM Service — Servicio matutino						
D4	5:13	5:17	5:21	5:25	5:31	5:34
D4	5:43	5:47	5:51	5:55	6:01	6:04
D4	6:13	6:17	6:21	6:25	6:31	6:34
D4	6:43	6:47	6:51	6:55	7:01	7:04
D4	7:13	7:17	7:21	7:25	7:31	7:34
D4	7:43	7:47	7:51	7:55	8:01	8:04
D4	8:13	8:17	8:21	8:26	8:33	8:36
D4	8:43	8:47	8:51	8:56	9:03	9:06
D4	9:13	9:17	9:21	9:26	9:33	9:36
D4	9:43	9:48	9:53	9:58	10:05	10:09
D4	10:13	10:18	10:23	10:28	10:35	10:39
D4	10:43	10:48	10:53	10:58	11:05	11:09
D4	11:13	11:18	11:23	11:28	11:35	11:39
D4	11:43	11:48	11:53	11:58	12:05	12:09
PM Service — Servicio vespertino						
D4	12:13	12:18	12:23	12:28	12:35	12:39
D4	12:43	12:48	12:53	12:58	1:05	1:09
D4	1:13	1:18	1:23	1:28	1:35	1:39
D4	1:43	1:48	1:53	1:58	2:05	2:09
D4	2:13	2:18	2:23	2:28	2:35	2:39
D4	2:43	2:48	2:53	2:58	3:05	3:09
D4	3:13	3:18	3:23	3:28	3:35	3:39
D4	3:43	3:48	3:53	3:58	4:05	4:09
D4	4:13	4:18	4:23	4:28	4:35	4:39
D4	4:43	4:48	4:53	4:58	5:05	5:09
D4	5:13	5:18	5:23	5:28	5:35	5:39
D4	5:43	5:48	5:53	5:58	6:05	6:09
D4	6:13	6:18	6:23	6:28	6:35	6:39
D4	6:43	6:48	6:53	6:58	7:05	7:09
D4	7:13	7:18	7:23	7:28	7:35	7:39
D4	7:43	7:48	7:53	7:58	8:05	8:09
D4	8:13	8:18	8:23	8:28	8:35	8:39
D4	8:43	8:48	8:53	8:58	9:05	9:09
D4	9:13	9:18	9:23	9:28	9:35	9:39
D4	9:43	9:48	9:53	9:58	10:05	10:09
D4	10:13	10:18	10:23	10:28	10:35	10:39
D4	10:43	10:47	10:51	10:56	11:02	11:05
D4	11:13	11:17	11:21	11:26	11:32	11:35
D4	11:43	11:47	11:51	11:56	12:02	12:05
After Midnight Service — Servicio después de la medianoche						
D4	12:13	12:17	12:21	12:26	12:32	12:35
D4	12:43	12:47	12:51	12:56	1:02	1:05

On four Federal holidays, Columbus Day, Veterans' Day, Martin L. King Day, and Presidents' Day, Metrobus will run on a Saturday supplemental schedule. On these holidays, all Saturday trips will operate.

D3
Ivy City-Dupont Circle Line

D4
Ivy City-Franklin Square Line

Ivy City-Franklin Square Line

Westbound To Franklin Square

Sunday — En domingo

Route Number	New York Ave. & 16th St. NE (Ivy City)	Montello Ave. & Mt. Olivet Rd. NE (Trinidad)	K & 8th Sts. NE	K & North Capitol Sts. NE	Massachusetts Ave. & 7th St. NW (Mount Vernon Square)	I & 13th Sts. NW (FRANKLIN SQUARE)
AM Service — Servicio matutino						
D4	5:18	5:21	5:26	5:30	5:34	5:38
D4	5:48	5:51	5:56	6:00	6:04	6:08
D4	6:18	6:21	6:26	6:30	6:34	6:38
D4	6:48	6:51	6:56	7:00	7:04	7:08
D4	7:18	7:21	7:26	7:30	7:34	7:38
D4	7:48	7:51	7:56	8:00	8:04	8:08
D4	8:18	8:21	8:26	8:30	8:34	8:38
D4	8:48	8:51	8:56	9:00	9:04	9:08
D4	9:18	9:21	9:26	9:30	9:34	9:38
D4	9:48	9:51	9:56	10:00	10:04	10:08
D4	10:18	10:21	10:26	10:31	10:36	10:40
D4	10:48	10:51	10:56	11:01	11:06	11:10
D4	11:18	11:21	11:26	11:31	11:36	11:40
D4	11:48	11:51	11:56	12:01	12:06	12:10
PM Service — Servicio vespertino						
D4	12:18	12:21	12:26	12:31	12:36	12:40
D4	12:48	12:51	12:56	1:01	1:06	1:10
D4	1:18	1:21	1:26	1:31	1:36	1:40
D4	1:48	1:51	1:56	2:01	2:06	2:10
D4	2:18	2:21	2:26	2:31	2:36	2:40
D4	2:48	2:51	2:56	3:01	3:06	3:10
D4	3:18	3:21	3:26	3:31	3:36	3:40
D4	3:48	3:51	3:56	4:01	4:06	4:10
D4	4:18	4:21	4:26	4:31	4:36	4:40
D4	4:48	4:51	4:56	5:01	5:06	5:10
D4	5:18	5:21	5:26	5:30	5:34	5:38
D4	5:48	5:51	5:56	6:00	6:04	6:08
D4	6:18	6:21	6:26	6:30	6:34	6:38
D4	6:48	6:51	6:56	7:00	7:04	7:08
D4	7:18	7:21	7:26	7:30	7:34	7:38
D4	7:48	7:51	7:56	8:00	8:04	8:08
D4	8:18	8:21	8:26	8:30	8:34	8:38
D4	8:48	8:51	8:56	9:00	9:04	9:08
D4	9:18	9:21	9:26	9:30	9:34	9:38
D4	9:48	9:51	9:56	10:00	10:04	10:08
D4	10:18	10:21	10:26	10:30	10:34	10:38
D4	10:48	10:51	10:56	11:00	11:04	11:08
D4	11:18	11:21	11:26	11:30	11:34	11:38
D4	11:48	11:51	11:56	12:00	12:04	12:08
After Midnight Service — Servicio después de la medianoche						
D4	12:18	12:21	12:26	12:30	12:34	12:38

Eastbound To Ivy City

Sunday — En domingo

Route Number	I & 13th Sts. NW (Franklin Square)	K & 7th Sts. NW (Mount Vernon Square)	K & North Capitol Sts. NW	K & 8th Sts. NE	Mt. Olivet Rd. & Montello Ave. NE (Trinidad)	New York Ave. & 16th St. NE (IVY CITY)
AM Service — Servicio matutino						
D4	5:45	5:49	5:53	5:57	6:03	6:06
D4	6:15	6:19	6:23	6:27	6:33	6:36
D4	6:45	6:49	6:53	6:57	7:03	7:06
D4	7:15	7:19	7:23	7:27	7:33	7:36
D4	7:45	7:49	7:53	7:57	8:03	8:06
D4	8:15	8:19	8:23	8:27	8:33	8:36
D4	8:45	8:49	8:53	8:57	9:03	9:06
D4	9:15	9:19	9:24	9:28	9:35	9:38
D4	9:45	9:49	9:54	9:58	10:05	10:08
D4	10:15	10:19	10:24	10:28	10:35	10:38
D4	10:45	10:49	10:54	10:58	11:05	11:08
D4	11:15	11:19	11:24	11:28	11:35	11:38
D4	11:45	11:49	11:54	11:58	12:05	12:08
PM Service — Servicio vespertino						
D4	12:15	12:19	12:24	12:28	12:35	12:38
D4	12:45	12:49	12:53	12:58	1:05	1:09
D4	1:15	1:19	1:23	1:28	1:35	1:39
D4	1:45	1:49	1:53	1:58	2:05	2:09
D4	2:15	2:19	2:23	2:28	2:35	2:39
D4	2:45	2:49	2:53	2:58	3:05	3:09
D4	3:15	3:19	3:23	3:28	3:35	3:39
D4	3:45	3:49	3:53	3:58	4:05	4:09
D4	4:15	4:19	4:23	4:28	4:35	4:39
D4	4:45	4:49	4:53	4:58	5:05	5:09
D4	5:15	5:19	5:23	5:28	5:35	5:39
D4	5:45	5:49	5:53	5:58	6:05	6:09
D4	6:15	6:19	6:23	6:27	6:34	6:37
D4	6:45	6:49	6:53	6:57	7:04	7:07
D4	7:15	7:19	7:23	7:27	7:34	7:37
D4	7:45	7:49	7:53	7:57	8:04	8:07
D4	8:15	8:19	8:23	8:27	8:34	8:37
D4	8:45	8:49	8:53	8:57	9:04	9:07
D4	9:15	9:19	9:23	9:27	9:34	9:37
D4	9:45	9:49	9:53	9:57	10:04	10:07
D4	10:15	10:19	10:23	10:27	10:34	10:37
D4	10:45	10:49	10:53	10:57	11:04	11:07
D4	11:15	11:19	11:23	11:27	11:34	11:37
D4	11:45	11:49	11:53	11:57	12:04	12:07
After Midnight Service — Servicio después de la medianoche						
D4	12:15	12:19	12:23	12:27	12:34	12:37
D4	12:45	12:49	12:53	12:57	1:04	1:07

D3
Ivy City-Dupont Circle Line

D4
Ivy City-Franklin Square Line

Ivy City-Dupont Circle Line

Westbound To Georgetown

Monday thru Friday — Lunes a viernes

Route Number	New York Ave. & 16th St. NE (Ivy City)	Montello Ave. & Mt. Olivet Rd. NE (Trinidad)	K & 8th Sts. NE	North Capitol St. & Massachusetts Ave. NW (Union Station) M	E & 7th Sts. NW	13th & G Sts. NW (Metro Center) M	K St. & Connecticut Ave. NW (Farragut N & W) M	20th St. & New Hampshire Ave. NW (DUPONT CIRCLE) M	35th St. & Reservoir Rd. NW (GEORGETOWN)
AM Service — Servicio matutino									
D3	6:05	6:09	6:16	6:22	6:28	6:33	6:42	6:49	7:00
D3	6:35	6:39	6:46	6:52	6:58	7:03	7:12	7:19	7:30
D3	6:57	7:01	7:08	7:14	7:23	7:29	7:38	7:46	7:58
D3	7:22	7:26	7:34	7:41	7:49	7:55	8:05	8:13	8:25
D3	7:45	7:49	7:57	8:04	8:12	8:18	8:28	8:36	8:48
D3/	8:09	8:13	8:20	8:27	8:35	8:42	8:53	9:03	-
D3/	8:30	8:34	8:41	8:48	8:56	9:03	9:14	9:24	-
D3/	8:55	8:59	9:04	9:12	9:20	9:26	9:35	9:43	-
D3/	9:15	9:19	9:24	9:32	9:40	9:46	9:55	10:03	-

Eastbound To Ivy City

Monday thru Friday — Lunes a viernes

Route Number	Massachusetts Ave. & 20th St. NW (Dupont Circle) M	K & 17th Sts. NW (Farragut N & W) M	13th & G Sts. NW (Metro Center) M	E & 7th Sts. NW	North Capitol St. & Massachusetts Ave. NE (Union Station) M	K & 8th Sts. NE	Mt. Olivet Rd. & Montello Ave. NE (Trinidad)	New York Ave. & 16th St. NE (IVY CITY)
PM Service — Servicio vespertino								
D3	3:02	3:11	3:20	3:27	3:33	3:41	3:49	3:53
D3	3:25	3:36	3:47	3:53	3:59	4:07	4:15	4:19
D3	3:57	4:08	4:19	4:25	4:31	4:39	4:47	4:51
D3	4:21	4:32	4:43	4:49	4:55	5:03	5:11	5:15
D3	4:51	5:02	5:13	5:20	5:26	5:34	5:43	5:47
D3	5:19	5:30	5:42	5:49	5:55	6:03	6:11	6:15
D3	5:49	6:00	6:12	6:19	6:25	6:33	6:41	6:45

D3
Ivy City-Dupont Circle Line

D4
Ivy City-Franklin Square Line

Ivy City-Dupont Circle Line

Westbound To Georgetown

Saturday Supplemental — Sábados suplementario

Route Number	New York Ave. & 16th St. NE (Ivy City)	Montello Ave. & Mt. Olivet Rd. NE (Trinidad)	K & 8th Sts. NE	North Capitol St. & Massachusetts Ave. NW (Union Station) M	E & 7th Sts. NW	13th & G Sts. NW (Metro Center) M	K St. & Connecticut Ave. NW (Farragut N & W) M	20th St. & New Hampshire Ave. NW (DUPONT CIRCLE) M	35th St. & Reservoir Rd. NW (GEORGETOWN)
AM Service — Servicio matutino									
D3	6:24	6:28	6:35	6:41	6:47	6:52	7:01	7:08	7:19
D3	6:54	6:58	7:05	7:11	7:20	7:26	7:35	7:43	7:55
D3	7:28	7:32	7:40	7:47	7:55	8:01	8:11	8:19	8:31
D3/	8:00	8:04	8:11	8:18	8:26	8:33	8:44	8:54	-
D3/	8:30	8:34	8:41	8:48	8:56	9:03	9:14	9:24	-

On four Federal holidays, Columbus Day, Veterans' Day, Martin L. King Day, and Presidents' Day, Metrobus will run on a Saturday supplemental schedule. On these holidays, the Saturday Supplemental trips will operate.

Eastbound To Ivy City

Saturday Supplemental — Sábados suplementario

Route Number	Massachusetts Ave. & 20th St. NW (Dupont Circle) M	K & 17th Sts. NW (Farragut N & W) M	13th & G Sts. NW (Metro Center) M	E & 7th Sts. NW	North Capitol St. & Massachusetts Ave. NE (Union Station) M	K & 8th Sts. NE	Mt. Olivet Rd. & Montello Ave. NE (Trinidad)	New York Ave. & 16th St. NE (IVY CITY)
PM Service — Servicio vespertino								
D3	3:57	4:08	4:19	4:25	4:31	4:39	4:47	4:51
D3	4:21	4:32	4:43	4:49	4:55	5:03	5:11	5:15
D3	4:51	5:02	5:13	5:20	5:26	5:34	5:43	5:47
D3	5:19	5:30	5:42	5:49	5:55	6:03	6:11	6:15
D3	5:49	6:00	6:12	6:19	6:25	6:33	6:41	6:45

On four Federal holidays, Columbus Day, Veterans' Day, Martin L. King Day, and Presidents' Day, Metrobus will run on a Saturday supplemental schedule. On these holidays, the Saturday Supplemental trips will operate.

How to use this timetable

- Use the map to find the stops closest to where you will get on and off the bus.
- Select the schedule (Weekday, Saturday, Sunday) for when you will travel. Along the top of the schedule, find the stop at or nearest the point where you will get on the bus. Follow that column down to the time you want to leave.
- Use the same method to find the times the bus is scheduled to arrive at the stop where you will get off the bus.
- If the bus stop is not listed, use the time shown for the bus stop before it as the time to wait at the stop.
- The end-of-the-line or last stop is listed in ALL CAPS on the schedule.

Cómo Usar este Horario

- Use este mapa para localizar las paradas más cercanas a donde se subirá y bajará del autobús.
- Seleccione el horario (Entre semana, sábado, domingo) de cuando viajará. A lo largo de la parte superior del horario, localice la parada o el punto más cercano a la parada en la que se subirá al autobús. Siga esa columna hacia abajo hasta la hora en la que desee salir.
- Utilice el mismo método para localizar las horas en que el autobús está programado para llegar a la parada en donde desea bajarse del autobús.
- Si la parada del autobús no está listada use la hora que se muestra en la parada anterior como la hora de espera en la parada.
- El final de la ruta o la última parada del autobús aparece en letras MAYÚSCULAS en el horario.

English-Español Effective 6-30-13

D5

MacArthur Blvd.–Georgetown Line

D6

Sibley Hospital–Stadium-Armory Line

metrobus

Serves these locations-
Brinda servicio a estas ubicaciones

- Sangamore Rd. (D5)
- Sibley Hospital (D6)
- Palisades
- Foxhall Village
- MedStar Georgetown University Hospital (D6)
- Georgetown
- Dupont Circle station (D6)
- Farragut North station
- Farragut West station
- Metro Center station (D6)
- Union Station (D6)
- Capitol Hill
- Stadium-Armory station (D6)



www.wmata.com
Information Anytime 202-637-7000 TTY 202-638-3780

Washington Metropolitan Area Transit Authority

A District of Columbia, Maryland and Virginia Transit Partnership

D5
McArthur Blvd.-Georgetown Line
D6
Sibley Hospital-Stadium-Armory Line

For route and schedule information
Call 202-637-7000
www.wmata.com

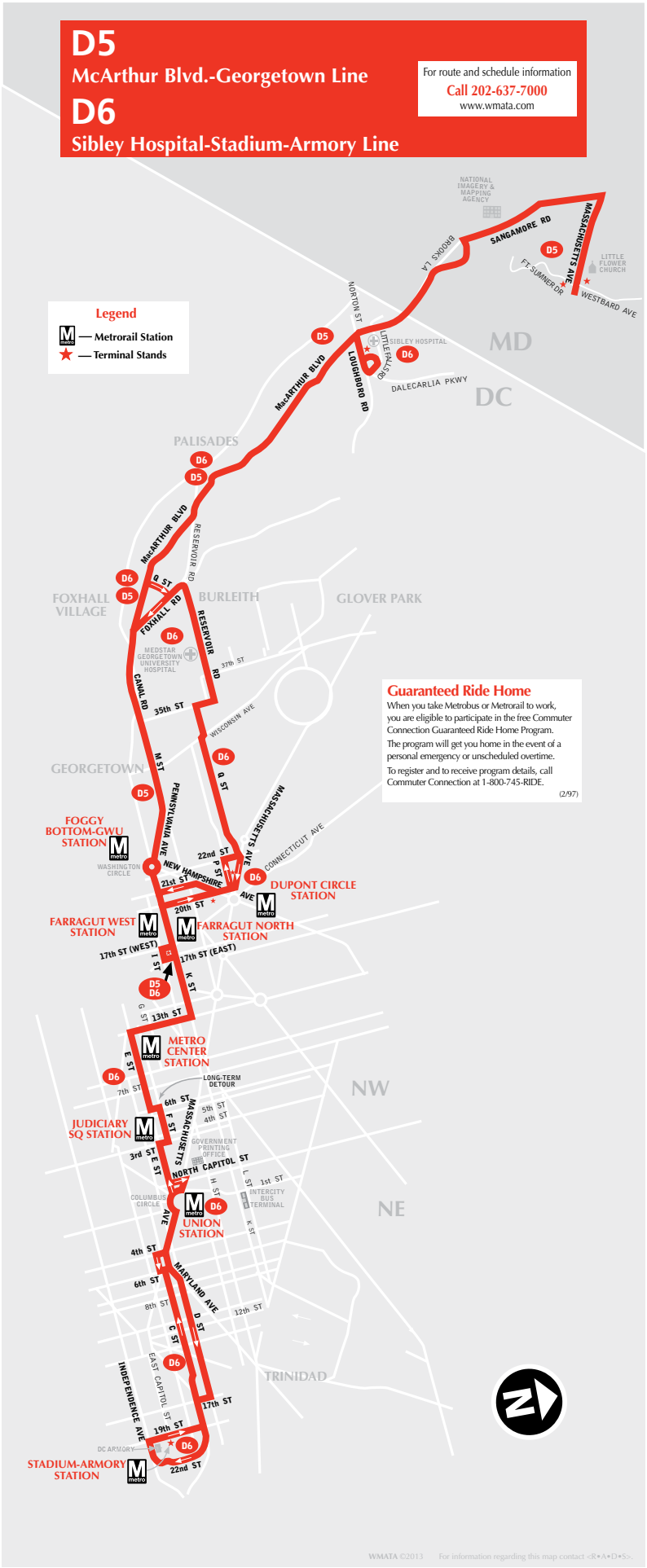

Guaranteed Ride Home

When you take Metrobus or Metrorail to work, you are eligible to participate in the free Commuter Connection Guaranteed Ride Home Program.

The program will get you home in the event of a personal emergency or unscheduled overtime.

To register and to receive program details, call Commuter Connection at 1-800-745-RIDE.

(2/97)

WMATA ©2013 For information regarding this map contact <R•A•D•S>.

D5

MacArthur Blvd.-Georgetown Line

Eastbound to Farragut Square

Monday thru Friday - Lunes a viernes

Route Number	Massa-chusetts Ave. & Little Flower Church (Md.)	MacArthur Blvd. & Norton St. NW (Loughboro Rd.)	MacArthur Blvd. & Q St. NW (Foxhall Village)	M St. & Wisconsin Ave. NW (George-town)	17th St. (E) & I St. NW (FARRA-GUT SQUARE)
AM Service — Servicio matutino					
D5	6:53	7:03	7:12	7:19	7:31
D5	7:10	7:20	7:29	7:36	7:48
D5	7:23	7:34	7:45	7:54	8:07
D5	7:38	7:49	8:02	8:13	8:29
D5	7:54	8:05	8:18	8:29	8:45
D5	8:10	8:21	8:34	8:45	9:01
D5	8:45	8:55	9:06	9:16	9:31

On four Federal holidays, Columbus Day, Veterans' Day, Martin L. King Day, and Presidents' Day, Metrobus will run on a Saturday supplemental schedule. On these holidays, the Saturday Supplemental trips will operate.

Westbound to Sangamore Rd.

Monday thru Friday - Lunes a viernes

Route Number	17th St. (E) & I St. NW (Farragut Square)	M St. & Wisconsin Ave. NW (George-town)	MacArthur Blvd. & Q St. NW (Foxhall Village)	MacArthur Blvd. & Loughboro Rd. NW	Massa-chusetts Ave. & Ft. Sumner Dr. (Md.) (SANGA-MORE RD.)
PM Service — Servicio vespertino					
D5	3:20	3:35	3:43	3:52	4:01
D5	4:25	4:41	4:50	5:00	5:10
D5	4:52	5:08	5:17	5:27	5:37
D5	5:20	5:40	5:50	6:01	6:13
D5	5:52	6:12	6:22	6:33	6:45
D5	6:20	6:35	6:43	6:52	7:02
D5	6:55	7:10	7:18	7:27	7:37

On four Federal holidays, Columbus Day, Veterans' Day, Martin L. King Day, and Presidents' Day, Metrobus will run on a Saturday supplemental schedule. On these holidays, the Saturday Supplemental trips will operate.

Eastbound to Farragut Square

Saturday Supplemental — Sábados suplementario

Route Number	Massa-chusetts Ave. & Little Flower Church (Md.)	MacArthur Blvd. & Norton St. NW (Loughboro Rd.)	MacArthur Blvd. & Q St. NW (Foxhall Village)	M St. & Wisconsin Ave. NW (George-town)	17th St. (E) & I St. NW (FARRA-GUT SQUARE)
AM Service — Servicio matutino					
D5	6:54	7:03	7:12	7:18	7:28
D5	7:22	7:31	7:42	7:50	8:01
D5	7:52	8:01	8:12	8:20	8:31
D5	8:21	8:31	8:42	8:54	9:06
D5	8:51	9:00	9:09	9:21	9:31

Westbound to Sangamore Rd.

Saturday Supplemental — Sábados suplementario

Route Number	17th St. (E) & I St. NW (Farragut Square)	M St. & Wisconsin Ave. NW (George-town)	MacArthur Blvd. & Q St. NW (Foxhall Village)	MacArthur Blvd. & Loughboro Rd. NW	Massa-chusetts Ave. & Ft. Sumner Dr. (Md.) (SANGA-MORE RD.)
PM Service — Servicio vespertino					
D5	4:20	4:33	4:40	4:49	4:57
D5	4:52	5:05	5:12	5:21	5:29
D5	5:20	5:37	5:45	5:55	6:03
D5	5:52	6:08	6:16	6:26	6:33
D5	6:20	6:36	6:44	6:54	7:01
D5	6:55	7:11	7:19	7:29	7:36

D6

Sibley Hospital-Stadium-Armory Line

Westbound to Sibley Hospital

Monday thru Friday — Lunes a viernes

Route Number	Stadium-Armory (Metro)	C & 8th Sts. NE	E & North Capitol Sts. NE (Union Station) (Metro)	E & 7th Sts. NW	13th & G Sts. NW (Metro Center) (Metro)	K St. & Connecticut Ave. NW (Farragut N&W) (Metro)	17th(E) & I Sts. NW (Farragut West) (Metro)	20th St. & New Hampshire Ave. NW (DUPONT CIRCLE) (Metro) ■	Reservoir Rd.& 35th St. NW (Georgetown)	Mac-Arthur Blvd. & Q St. NW (Foxhall Village)	SIBLEY HOSPITAL
AM Service — Servicio matutino											
D6	4:10	4:16	4:19	4:24	4:29	4:36	-	4:41	4:52	4:58	5:07
D6	4:40	4:46	4:49	4:54	4:59	5:06	-	5:11	5:22	5:28	5:37
D6	5:10	5:16	5:19	5:24	5:29	5:36	-	5:41	5:52	5:58	6:07
D6	5:30	5:36	5:39	5:44	5:49	5:56	-	6:01	6:12	6:18	6:27
D6	5:50	5:56	5:59	6:04	6:09	6:16	-	6:21	6:32	6:38	6:47
D6	6:02	6:10	6:14	6:20	6:25	6:34	-	6:41	6:52	6:59	7:11
D6	6:17	6:25	6:29	6:35	6:40	6:49	-	6:56	7:07	7:14	7:26
D6	6:32	6:40	6:44	6:50	6:55	7:04	-	7:11	7:22	7:29	7:41
D6	6:44	6:53	6:58	7:07	7:13	7:22	-	7:30	7:42	7:50	8:04
D6	6:55	7:04	7:09	7:18	7:24	7:33	-	7:41	7:53	8:01	8:15
D6/	7:05	7:14	7:19	7:28	7:34	7:43	-	7:51	8:03	-	-
D6	7:15	7:25	7:31	7:40	7:46	7:56	-	8:04	8:16	8:25	8:38
D6/	7:25	7:35	7:41	7:50	7:56	8:06	-	8:14	-	-	-
D6	7:35	7:45	7:51	8:00	8:06	8:16	-	8:24	8:36	8:45	8:58
D6/	7:45	7:55	8:01	8:10	8:16	8:26	-	8:34	-	-	-
D6	7:52	8:02	8:09	8:19	8:26	8:37	-	8:47	8:59	9:08	9:20
D6/	8:00	8:10	8:17	8:27	8:34	8:45	-	8:55	-	-	-
D6/	8:08	8:18	8:25	8:35	8:42	8:53	-	9:03	-	-	-
D6	8:16	8:26	8:33	8:43	8:50	9:01	-	9:11	9:23	9:32	9:44
D6/	8:25	8:35	8:42	8:52	8:59	9:10	-	9:20	-	-	-
D6	8:35	8:45	8:52	9:02	9:09	9:20	-	9:30	9:42	9:51	10:03
D6/	8:50	8:58	9:03	9:12	9:18	9:27	-	9:35	-	-	-
D6	9:07	9:15	9:20	9:29	9:35	9:44	-	9:52	10:03	10:11	10:22
D6	9:28	9:36	9:41	9:50	9:56	10:05	-	10:13	10:24	10:32	10:43
D6	9:49	9:57	10:02	10:11	10:17	10:26	-	10:34	10:45	10:53	11:04
D6	10:10	10:18	10:23	10:32	10:38	10:47	-	10:55	11:06	11:14	11:25
D6	10:31	10:39	10:44	10:53	10:59	11:08	-	11:16	11:27	11:35	11:46
D6	10:52	11:00	11:05	11:14	11:20	11:29	-	11:37	11:48	11:56	12:07
D6	11:13	11:21	11:26	11:35	11:41	11:50	-	11:58	12:09	12:17	12:28
D6	11:35	11:43	11:48	11:57	12:03	12:12	-	12:20	12:31	12:39	12:50
D6	11:57	12:05	12:10	12:19	12:25	12:34	-	12:42	12:53	1:01	1:12

■ — *Passengers from Dupont Circle station transfer to westbound D6 on 20th St. at O St. or on P St. between 20th and 21st Sts.*
Los pasajeros de la estación Dupont Circle hacen transbordo a D6 con rumbo al oeste en 20th St., en O St. o en P St. entre 20th y 21st St.

D6

Sibley Hospital-Stadium-Armory Line

Westbound to Sibley Hospital

Monday thru Friday — Lunes a viernes

Route Number	Stadium-Armory (Metro)	C & 8th Sts. NE	E & North Capitol Sts. NE (Union Station) (Metro)	E & 7th Sts. NW	13th & G Sts. NW (Metro Center) (Metro)	K St. & Connecticut Ave. NW (Farragut N&W) (Metro)	17th(E) & I Sts. NW (Farragut West) (Metro)	20th St. & New Hampshire Ave. NW (DUPONT CIRCLE) (Metro) ■	Reservoir Rd.& 35th St. NW (Georgetown)	Mac-Arthur Blvd. & Q St. NW (Foxhall Village)	SIBLEY HOSPITAL
PM Service — Servicio vespertino											
D6	12:19	12:27	12:32	12:41	12:47	12:56	-	1:04	1:15	1:23	1:34
D6	12:41	12:49	12:54	1:04	1:10	1:19	-	1:28	1:39	1:48	1:59
D6	1:02	1:10	1:15	1:25	1:31	1:40	-	1:49	2:00	2:09	2:20
D6	1:24	1:32	1:37	1:47	1:53	2:02	-	2:11	2:22	2:31	2:42
D6	1:46	1:54	1:59	2:09	2:15	2:24	-	2:33	2:44	2:53	3:04
D6	2:08	2:16	2:21	2:31	2:37	2:46	-	2:55	3:06	3:15	3:26
D6	2:30	2:38	2:43	2:53	2:59	3:08	-	3:17	3:28	3:37	3:48
D6	2:52	3:00	3:05	3:15	3:21	3:30	-	3:39	3:50	3:59	4:10
D6	3:14	3:22	3:27	3:37	3:43	3:52	-	4:01	4:12	4:21	4:32
D6	3:36	3:44	3:49	3:59	4:05	4:14	-	4:23	4:34	4:43	4:54
D6	3:58	4:06	4:11	4:21	4:27	4:36	-	4:45	4:56	5:05	5:16
D6	-	-	-	-	-	-	4:46	4:56	5:08	5:16	5:28
D6	4:20	4:28	4:33	4:43	4:49	4:58	-	5:07	5:18	5:27	5:38
D6	-	-	-	-	-	-	5:10	5:25	5:38	5:46	5:59
D6	4:45	4:53	4:57	5:08	5:15	5:25	-	5:38	5:51	5:59	6:12
D6	-	-	-	-	-	-	5:36	5:48	6:02	6:08	6:20
D6	5:10	5:16	5:21	5:32	5:37	5:47	-	5:57	6:11	6:17	6:29
D6	-	-	-	-	-	-	5:58	6:10	6:24	6:30	6:42
D6	5:35	5:41	5:46	5:57	6:02	6:12	-	6:22	6:36	6:42	6:54
D6	-	-	-	-	-	-	6:22	6:32	6:45	6:53	7:05
D6	6:00	6:07	6:12	6:20	6:25	6:33	-	6:41	6:54	7:02	7:14
D6	-	-	-	-	-	-	6:46	6:56	7:09	7:17	7:29
D6	6:30	6:37	6:42	6:50	6:55	7:03	-	7:11	7:24	7:32	7:44
D6	7:00	7:08	7:12	7:19	7:25	7:32	-	7:39	7:49	7:56	8:07
D6	7:30	7:38	7:42	7:49	7:55	8:02	-	8:09	8:19	8:26	8:37
D6	8:00	8:08	8:12	8:19	8:25	8:32	-	8:39	8:49	8:56	9:07
D6	8:30	8:38	8:42	8:49	8:55	9:02	-	9:09	9:19	9:26	9:37
D6	9:00	9:08	9:12	9:19	9:25	9:32	-	9:39	9:49	9:56	10:07
D6	9:40	9:46	9:50	9:55	10:00	10:06	-	10:11	10:21	10:27	10:35
D6	10:10	10:16	10:20	10:25	10:30	10:36	-	10:41	10:51	10:57	11:05
D6	10:40	10:46	10:50	10:55	11:00	11:06	-	11:11	11:21	11:27	11:35
D6	11:10	11:16	11:20	11:25	11:30	11:36	-	11:41	11:51	11:57	12:05
D6	11:40	11:46	11:50	11:55	12:00	12:06	-	12:11	12:21	12:27	12:35
After Midnight Service — Servicio después de la medianoche											
D6	12:10	12:16	12:20	12:25	12:30	12:36	-	12:41	12:51	12:57	1:05
D6	12:50	12:56	1:00	1:05	1:10	1:16	-	1:21	1:31	1:37	1:45

■ — *Passengers from Dupont Circle station transfer to westbound D6 on 20th St. at O St. or on P St. between 20th and 21st Sts.*
Los pasajeros de la estación Dupont Circle hacen transbordo a D6 con rumbo al oeste en 20th St., en O St. o en P St. entre 20th y 21st St.

D6

Sibley Hospital-Stadium-Armory Line

Eastbound to Stadium-Armory station

Monday thru Friday — Lunes a viernes

Route Number	Sibley Hospital	Q St. & Mac-Arthur Blvd. NW (Foxhall Village)	35th St. & Winfield La. NW (Reser-voir Rd.)	Massa-chusetts Ave. & 20th St. NW (Dupont Circle) M	K & 17th Sts. NW (Farra-gut N&W) M	17th (E) & I Sts. NW (Farragut West) M	13th & G Sts. NW (Metro Center) M	E & 7th Sts. NW	Massa-chusetts Ave. & 1st St. (W) NE (Union Station) M	D & 8th Sts. NE	STADIUM-ARMORY M
AM Service — Servicio matutino											
D6	5:15	5:23	5:29	5:36	5:43	-	5:49	5:54	6:00	6:05	6:14
D6	5:45	5:53	5:59	6:06	6:13	-	6:19	6:24	6:30	6:35	6:44
D6	6:15	6:23	6:29	6:36	6:43	-	6:49	6:54	7:00	7:05	7:14
D6	6:35	6:43	6:49	6:57	7:04	-	7:10	7:16	7:23	7:29	7:39
D6	6:55	7:03	7:09	7:17	7:24	-	7:30	7:36	7:43	7:49	7:59
D6	7:10	7:20	7:28	7:38	7:47	-	7:55	8:00	8:10	8:17	8:27
D6	7:26	7:36	7:44	7:54	8:03	-	8:11	8:16	8:26	8:33	8:43
D6	7:42	7:53	8:02	8:15	8:27	-	8:36	8:43	8:52	9:00	9:10
D6	7:58	8:09	8:18	8:31	8:43	-	8:52	8:59	9:08	9:16	9:26
D6	8:14	8:25	8:34	8:47	8:59	-	9:08	9:15	9:24	9:32	9:42
D6	8:30	8:41	8:50	9:03	9:15	-	9:24	9:31	9:40	9:48	9:58
D6	8:50	8:58	9:05	9:15	9:25	-	9:32	9:37	9:45	9:52	10:02
D6	9:10	9:18	9:25	9:35	9:45	-	9:52	9:57	10:05	10:12	10:22
D6	9:32	9:40	9:47	9:57	10:07	-	10:14	10:19	10:27	10:34	10:44
D6	9:52	10:00	10:07	10:17	10:27	-	10:34	10:39	10:47	10:54	11:04
D6	10:12	10:20	10:27	10:37	10:47	-	10:54	10:59	11:07	11:14	11:24
D6	10:32	10:40	10:47	10:57	11:07	-	11:14	11:19	11:27	11:34	11:44
D6	10:53	11:01	11:08	11:18	11:28	-	11:35	11:40	11:48	11:55	12:05
D6	11:14	11:23	11:30	11:40	11:49	-	11:58	12:05	12:14	12:21	12:31
D6	11:35	11:44	11:51	12:01	12:10	-	12:19	12:26	12:35	12:42	12:52
D6	11:57	12:06	12:13	12:23	12:32	-	12:41	12:48	12:57	1:04	1:14

D6

Sibley Hospital-Stadium-Armory Line

Eastbound to Stadium-Armory station

Monday thru Friday — Lunes a viernes

Route Number	Sibley Hospital	Q St. & Mac-Arthur Blvd. NW (Foxhall Village)	35th St. & Winfield La. NW (Reser-voir Rd.)	Massa-chusetts Ave. & 20th St. NW (Dupont Circle) M	K & 17th Sts. NW (Farra-gut N&W) M	17th (E) & I Sts. NW (Farragut West) M	13th & G Sts. NW (Metro Center) M	E & 7th Sts. NW	Massa-chusetts Ave. & 1st St. (W) NE (Union Station) M	D & 8th Sts. NE	STADIUM-ARMORY M
PM Service — Servicio vespertino											
D6	12:19	12:28	12:35	12:45	12:54	-	1:03	1:10	1:19	1:26	1:36
D6	12:41	12:50	12:57	1:07	1:16	-	1:25	1:32	1:41	1:48	1:58
D6	1:03	1:12	1:19	1:29	1:38	-	1:47	1:54	2:03	2:10	2:20
D6	1:25	1:34	1:41	1:51	2:00	-	2:09	2:16	2:25	2:32	2:42
D6	1:47	1:56	2:03	2:13	2:22	-	2:31	2:38	2:47	2:54	3:04
D6	2:09	2:18	2:25	2:35	2:44	-	2:53	3:00	3:09	3:16	3:26
D6	2:30	2:39	2:46	2:56	3:05	-	3:14	3:21	3:30	3:37	3:47
D6	-	-	-	-	-	3:13	3:24	3:31	3:40	3:47	3:57
D6	2:52	3:01	3:08	3:18	3:27	-	3:36	3:43	3:52	3:59	4:09
D6	-	-	-	-	-	3:38	3:51	3:57	4:04	4:12	4:23
D6	3:14	3:24	3:31	3:41	3:52	-	4:03	4:09	4:16	4:24	4:35
D6	-	-	-	-	-	4:01	4:14	4:20	4:27	4:35	4:46
D6	3:36	3:46	3:53	4:03	4:14	-	4:25	4:31	4:38	4:46	4:57
D6	-	-	-	-	-	4:24	4:37	4:43	4:50	4:58	5:09
D6	3:58	4:08	4:15	4:25	4:36	-	4:47	4:54	5:01	5:09	5:21
D6	-	-	-	-	-	4:44	4:57	5:04	5:11	5:19	5:31
D6	4:20	4:30	4:37	4:47	4:58	-	5:09	5:16	5:23	5:31	5:43
D6	-	-	-	-	-	5:08	5:21	5:28	5:35	5:43	5:55
D6	4:44	4:54	5:01	5:11	5:22	-	5:33	5:40	5:47	5:55	6:07
D6	-	-	-	-	-	5:31	5:44	5:51	5:58	6:06	6:18
D6	5:06	5:16	5:23	5:33	5:44	-	5:55	6:02	6:09	6:17	6:29
D6	-	-	-	-	-	5:53	6:06	6:13	6:20	6:28	6:40
D6	5:28	5:38	5:45	5:55	6:06	-	6:17	6:24	6:31	6:39	6:51
D6	-	-	-	-	-	6:12	6:25	6:32	6:39	6:47	6:59
D6	5:50	5:59	6:06	6:16	6:26	-	6:35	6:41	6:49	6:56	7:06
D6	6:20	6:29	6:36	6:46	6:56	-	7:05	7:11	7:19	7:26	7:36
D6	6:45	6:54	7:01	7:11	7:21	-	7:30	7:36	7:44	7:51	8:01
D6	7:15	7:25	7:32	7:40	7:48	-	7:55	8:00	8:06	8:11	8:20
D6	7:45	7:55	8:02	8:10	8:18	-	8:25	8:30	8:36	8:41	8:50
D6	8:15	8:25	8:32	8:40	8:48	-	8:55	9:00	9:06	9:11	9:20
D6	8:45	8:55	9:02	9:10	9:18	-	9:25	9:30	9:36	9:41	9:50
D6	9:15	9:25	9:32	9:40	9:48	-	9:55	10:00	10:06	10:11	10:20
D6	9:45	9:55	10:02	10:10	10:18	-	10:25	10:30	10:36	10:41	10:50
D6	10:15	10:25	10:32	10:40	10:48	-	10:55	11:00	11:06	11:11	11:20
D6	10:45	10:55	11:02	11:10	11:18	-	11:25	11:30	11:36	11:41	11:50
D6	11:15	11:25	11:32	11:40	11:48	-	11:55	12:00	12:06	12:11	12:20
D6	11:45	11:52	11:57	12:03	12:10	-	12:15	12:19	12:23	12:27	12:36
After Midnight Service — Servicio después de la medianoche											
D6	12:15	12:22	12:27	12:33	12:40	-	12:45	12:49	12:53	12:57	1:06
D6	12:45	12:52	12:57	1:03	1:10	-	1:15	1:19	1:23	1:27	1:36
D6	1:15	1:22	1:26	1:31	1:37	-	1:43	1:46	1:50	1:55	2:02
D6	1:50	1:57	2:01	2:06	2:12	-	2:18	2:21	2:25	2:30	2:37

D6

Sibley Hospital-Stadium-Armory Line

Westbound to Sibley Hospital

Saturday — En sábados

Route Number	Stadium-Armory	C & 8th Sts. NE	E & North Capitol Sts. NE (Union Station)	E & 7th Sts. NW	13th & G Sts. NW (Metro Center)	K St. & Connecticut Ave. NW (Farragut N&W)	20 St. & New Hampshire Ave. NW (Dupont Circle) ■	Reservoir Rd. & 35th St. NW (Georgetown)	MacArthur Blvd. & Q St. NW (Foxhall Village)	SIBLEY HOSPITAL
AM Service — Servicio matutino										
D6	4:48	4:54	4:57	5:01	5:05	5:10	5:16	5:23	5:28	5:35
D6	5:18	5:24	5:27	5:31	5:35	5:40	5:46	5:53	5:58	6:05
D6	5:48	5:54	5:57	6:01	6:05	6:10	6:16	6:23	6:28	6:35
D6	6:15	6:20	6:24	6:29	6:34	6:40	6:48	6:53	6:59	7:07
D6	6:45	6:50	6:54	6:59	7:04	7:10	7:18	7:23	7:29	7:37
D6	7:15	7:20	7:24	7:29	7:34	7:40	7:48	7:53	7:59	8:07
D6	7:42	7:50	7:54	7:59	8:03	8:10	8:17	8:24	8:29	8:38
D6	8:12	8:20	8:24	8:29	8:33	8:40	8:47	8:54	8:59	9:08
D6	8:42	8:50	8:54	8:59	9:03	9:10	9:17	9:24	9:29	9:38
D6	9:08	9:16	9:20	9:25	9:29	9:36	9:43	9:50	9:55	10:04
D6	9:34	9:41	9:45	9:51	9:56	10:03	10:11	10:19	10:25	10:34
D6	10:04	10:11	10:15	10:21	10:26	10:33	10:41	10:49	10:55	11:04
D6	10:34	10:41	10:45	10:51	10:56	11:03	11:11	11:19	11:25	11:34
D6	11:04	11:11	11:15	11:21	11:26	11:33	11:41	11:49	11:55	12:04
D6	11:34	11:41	11:45	11:51	11:56	12:03	12:11	12:19	12:25	12:34
PM Service — Servicio vespertino										
D6	12:04	12:11	12:15	12:21	12:26	12:33	12:41	12:49	12:55	1:04
D6	12:34	12:41	12:45	12:51	12:56	1:03	1:11	1:19	1:25	1:34
D6	1:04	1:11	1:15	1:21	1:26	1:33	1:41	1:49	1:55	2:04
D6	1:34	1:41	1:45	1:51	1:56	2:03	2:11	2:19	2:25	2:34
D6	2:04	2:11	2:15	2:21	2:26	2:33	2:41	2:49	2:55	3:04
D6	2:34	2:41	2:45	2:51	2:56	3:03	3:11	3:19	3:25	3:34
D6	3:04	3:11	3:15	3:21	3:26	3:33	3:41	3:49	3:55	4:04
D6	3:34	3:41	3:45	3:51	3:56	4:03	4:11	4:19	4:25	4:34
D6	4:04	4:11	4:15	4:21	4:26	4:33	4:41	4:49	4:55	5:04
D6	4:35	4:42	4:46	4:52	4:57	5:04	5:12	5:20	5:26	5:35
D6	5:06	5:13	5:17	5:23	5:28	5:35	5:43	5:51	5:57	6:06
D6	5:37	5:44	5:48	5:54	5:59	6:06	6:14	6:22	6:28	6:37
D6	6:08	6:15	6:19	6:25	6:30	6:37	6:45	6:53	6:59	7:08
D6	6:43	6:50	6:54	6:59	7:03	7:09	7:16	7:24	7:30	7:39
D6	7:14	7:21	7:25	7:30	7:34	7:40	7:47	7:55	8:01	8:10
D6	7:45	7:52	7:56	8:01	8:05	8:11	8:18	8:26	8:32	8:41
D6	8:16	8:23	8:27	8:32	8:36	8:42	8:49	8:57	9:03	9:12
D6	8:47	8:54	8:58	9:03	9:07	9:13	9:20	9:28	9:34	9:43
D6	9:18	9:25	9:29	9:34	9:38	9:44	9:51	9:59	10:05	10:14
D6	9:49	9:56	10:00	10:05	10:09	10:15	10:22	10:30	10:36	10:45
D6	10:20	10:27	10:31	10:36	10:40	10:46	10:53	11:01	11:07	11:16
D6	10:51	10:58	11:02	11:07	11:11	11:17	11:24	11:32	11:38	11:47
D6	11:30	11:36	11:41	11:46	11:49	11:54	12:00	12:07	12:12	12:21
After Midnight Service — Servicio después de la medianoche										
D6	12:30	12:35	12:39	12:43	12:46	12:51	12:57	1:02	1:06	1:14
D6	1:35	1:40	1:44	1:48	1:51	1:56	2:02	2:07	2:11	2:19

■ — *Passengers from Dupont Circle station transfer to westbound D6 on 20th St. at O St. or on P St. between 20th and 21st Sts.*
Los pasajeros de la estación Dupont Circle hacen transbordo a D6 con rumbo al oeste en 20th St., en O St. o en P St. entre 20th y 21st St.

D6

Sibley Hospital-Stadium-Armory Line

Eastbound to Stadium-Armory station

Saturday — En sábados

Route Number	Sibley Hospital	Q St. & MacArthur Blvd. NW (Foxhall Village)	35th St. & Winfield La. NW (Reservoir Rd.)	Massachusetts Ave. & 20th St. NW (Dupont Circle) M	K & 17th Sts. NW (Farragut N&W) M	13th & G Sts. NW (Metro Center) M	E & 7th Sts. NW	Massachusetts Ave. & 1st St. (W) NE (Union Station) M	D & 8th Sts. NE	STADIUM-ARMORY M
AM Service — Servicio matutino										
D6	5:45	5:53	5:58	6:04	6:11	6:16	6:20	6:25	6:29	6:36
D6	6:15	6:23	6:28	6:34	6:41	6:46	6:50	6:55	6:59	7:06
D6	6:45	6:53	6:58	7:04	7:11	7:16	7:20	7:25	7:29	7:36
D6	7:15	7:23	7:28	7:34	7:41	7:46	7:50	7:55	7:59	8:06
D6	7:45	7:54	7:59	8:06	8:13	8:19	8:23	8:29	8:34	8:43
D6	8:15	8:24	8:29	8:36	8:43	8:49	8:53	8:59	9:04	9:13
D6	8:45	8:54	8:59	9:06	9:13	9:19	9:23	9:29	9:34	9:43
D6	9:15	9:24	9:29	9:36	9:43	9:49	9:53	9:59	10:04	10:13
D6	9:45	9:54	9:59	10:06	10:13	10:19	10:23	10:29	10:34	10:43
D6	10:12	10:21	10:27	10:34	10:42	10:48	10:53	10:58	11:05	11:15
D6	10:42	10:51	10:57	11:04	11:12	11:18	11:23	11:28	11:35	11:45
D6	11:12	11:21	11:27	11:34	11:42	11:48	11:53	11:58	12:05	12:15
D6	11:42	11:51	11:57	12:04	12:12	12:18	12:23	12:28	12:35	12:45
PM Service — Servicio vespertino										
D6	12:12	12:21	12:27	12:34	12:42	12:48	12:53	12:58	1:05	1:15
D6	12:42	12:51	12:57	1:04	1:12	1:18	1:23	1:28	1:35	1:45
D6	1:12	1:21	1:27	1:34	1:42	1:48	1:53	1:58	2:05	2:15
D6	1:42	1:51	1:57	2:04	2:12	2:18	2:23	2:28	2:35	2:45
D6	2:12	2:21	2:27	2:34	2:42	2:48	2:53	2:58	3:05	3:15
D6	2:42	2:51	2:57	3:04	3:12	3:18	3:23	3:28	3:35	3:45
D6	3:12	3:21	3:27	3:34	3:42	3:48	3:53	3:58	4:05	4:15
D6	3:42	3:51	3:57	4:04	4:12	4:18	4:23	4:28	4:35	4:45
D6	4:12	4:21	4:27	4:34	4:42	4:48	4:53	4:58	5:05	5:15
D6	4:42	4:51	4:57	5:04	5:12	5:18	5:23	5:28	5:35	5:45
D6	5:12	5:21	5:27	5:34	5:42	5:48	5:53	5:58	6:05	6:15
D6	5:42	5:51	5:57	6:04	6:12	6:18	6:23	6:28	6:35	6:45
D6	6:12	6:20	6:25	6:32	6:40	6:46	6:50	6:55	7:02	7:09
D6	6:43	6:51	6:56	7:03	7:11	7:17	7:21	7:26	7:33	7:40
D6	7:14	7:22	7:27	7:34	7:42	7:48	7:52	7:57	8:04	8:11
D6	7:45	7:53	7:58	8:05	8:13	8:19	8:23	8:28	8:35	8:42
D6	8:16	8:24	8:29	8:36	8:44	8:50	8:54	8:59	9:06	9:13
D6	8:47	8:55	9:00	9:07	9:15	9:21	9:25	9:30	9:37	9:44
D6	9:18	9:26	9:31	9:38	9:46	9:52	9:56	10:01	10:08	10:15
D6	9:49	9:57	10:02	10:09	10:17	10:23	10:27	10:32	10:39	10:46
D6	10:20	10:28	10:33	10:40	10:47	10:52	10:56	11:00	11:04	11:11
D6	10:51	10:59	11:04	11:11	11:18	11:23	11:27	11:31	11:35	11:42
D6	11:22	11:30	11:35	11:42	11:49	11:54	11:58	12:02	12:06	12:13
D6	11:53	12:01	12:06	12:13	12:20	12:25	12:29	12:33	12:37	12:44
After Midnight Service — Servicio después de la medianoche										
D6	12:27	12:35	12:39	12:44	12:49	12:54	12:57	1:01	1:06	1:14
D6	1:27	1:35	1:39	1:44	1:49	1:54	1:57	2:01	2:06	2:14
D6	2:28	2:36	2:40	2:45	2:50	2:55	2:58	3:02	3:07	3:15

On four Federal holidays, Columbus Day, Veterans' Day, Martin L. King Day, and Presidents' Day, Metrobus will run on a Saturday supplemental schedule. On these holidays, the supplemental trips will operate in addition to the regular Saturday trips.

D6

Sibley Hospital-Stadium-Armory Line

Westbound to Dupont Circle station

Saturday Supplemental —
Sábados suplementario

Route Number	Stadium-Armory	C & 8th Sts. NE	E & North Capitol Sts. NE (Union Station)	E & 7th Sts. NW	13th & G Sts. NW (Metro Center)	K St. & Connecticut Ave. NW (Farragut N&W)	20th St. & New Hampshire Ave. NW (DUPONT CIRCLE)
AM Service — Servicio matutino							
D6/	7:00	7:05	7:09	7:14	7:19	7:25	7:33
D6/	7:27	7:35	7:39	7:44	7:48	7:55	8:02
D6/	7:57	8:05	8:09	8:14	8:18	8:25	8:32
D6/	8:27	8:35	8:39	8:44	8:48	8:55	9:02

Eastbound to Stadium-Armory station

Saturday Supplemental —
Sábados suplementario

Route Number	17th (E) & I Sts. NW (Farragut West)	13th & G Sts. NW (Metro Center)	E & 7th Sts. NW	Massachusetts Ave. & 1st St. (W) NE (Union Station)	D & 8th Sts. NE	STADIUM-ARMORY
PM Service — Servicio vespertino						
D6	4:26	4:33	4:38	4:43	4:50	5:00
D6	4:56	5:03	5:08	5:13	5:20	5:30
D6	5:26	5:33	5:38	5:43	5:50	6:00
D6	5:56	6:03	6:08	6:13	6:20	6:30

D6

Sibley Hospital-Stadium-Armory Line

Westbound to Sibley Hospital

Sunday — En domingo

Route Number	Stadium-Armory	C & 8th Sts. NE	E & North Capitol Sts. NE (Union Station)	E & 7th Sts. NW	13th & G Sts. NW (Metro Center)	K St. & Connecticut Ave. NW (Farragut N&W)	20 St. & New Hampshire Ave. (DUPONT CIRCLE) ■	Reservoir Rd. & 35th St. NW (Georgetown)	MacArthur Blvd. & Q St. NW (Foxhall Village)	SIBLEY HOSPITAL
AM Service — Servicio matutino										
D6	5:16	5:22	5:27	5:30	5:34	5:38	5:43	5:49	5:53	6:00
D6	5:52	6:00	6:05	6:09	6:13	6:18	6:24	6:30	6:34	6:41
D6	6:32	6:40	6:45	6:49	6:53	6:58	7:04	7:10	7:14	7:21
D6	7:12	7:20	7:25	7:29	7:33	7:38	7:44	7:50	7:54	8:01
D6	7:52	8:00	8:05	8:09	8:13	8:18	8:24	8:30	8:34	8:41
D6	8:32	8:39	8:44	8:48	8:52	8:58	9:05	9:12	9:17	9:25
D6	9:12	9:19	9:24	9:28	9:32	9:38	9:45	9:52	9:57	10:00
D6	9:52	9:59	10:04	10:08	10:12	10:18	10:25	10:32	10:37	10:45
D6	10:25	10:32	10:37	10:42	10:46	10:53	11:01	11:09	11:14	11:23
D6	11:00	11:07	11:12	11:17	11:21	11:28	11:36	11:44	11:49	11:58
D6	11:35	11:42	11:47	11:52	11:56	12:03	12:11	12:19	12:24	12:33
PM Service — Servicio vespertino										
D6	12:10	12:17	12:22	12:27	12:31	12:38	12:46	12:54	12:59	1:08
D6	12:45	12:52	12:57	1:02	1:06	1:13	1:21	1:29	1:34	1:43
D6	1:20	1:27	1:32	1:37	1:41	1:48	1:56	2:04	2:09	2:18
D6	1:55	2:02	2:07	2:12	2:16	2:23	2:31	2:39	2:44	2:53
D6	2:30	2:37	2:42	2:47	2:51	2:58	3:06	3:14	3:19	3:28
D6	3:05	3:12	3:17	3:22	3:26	3:33	3:41	3:49	3:54	4:03
D6	3:40	3:47	3:52	3:57	4:01	4:08	4:16	4:24	4:29	4:38
D6	4:15	4:22	4:27	4:32	4:36	4:43	4:51	4:59	5:04	5:13
D6	4:50	4:57	5:02	5:07	5:11	5:18	5:26	5:34	5:39	5:48
D6	5:32	5:38	5:43	5:47	5:51	5:58	6:04	6:11	6:16	6:24
D6	6:12	6:18	6:23	6:27	6:31	6:38	6:44	6:51	6:56	7:04
D6	6:52	6:58	7:03	7:07	7:11	7:18	7:24	7:31	7:36	7:44
D6	7:32	7:38	7:43	7:47	7:51	7:58	8:04	8:11	8:16	8:24
D6	8:12	8:18	8:23	8:27	8:31	8:38	8:44	8:51	8:56	9:04
D6	8:52	8:58	9:03	9:07	9:11	9:18	9:24	9:31	9:36	9:44
D6	9:32	9:38	9:43	9:47	9:51	9:58	10:04	10:11	10:16	10:24
D6	10:12	10:18	10:23	10:27	10:31	10:38	10:44	10:51	10:56	11:04
D6	10:52	10:58	11:03	11:07	11:11	11:18	11:24	11:31	11:36	11:44
D6	11:36	11:41	11:45	11:49	11:53	11:58	12:03	12:09	12:13	12:20
After Midnight Service — Servicio después de la medianoche										
D6/	12:11	12:16	12:20	12:24	12:28	12:33	12:38	-	-	-

■ — *Passengers from Dupont Circle station transfer to westbound D6 on 20th St. at O St. or on P St. between 20th and 21st Sts.*
Los pasajeros de la estación Dupont Circle hacen transbordo a D6 con rumbo al oeste en 20th St., en O St. o en P St. entre 20th y 21st St.

D6

Sibley Hospital-Stadium-Armory Line

Eastbound to Stadium-Armory station

Sunday — En domingo

Route Number	Sibley Hospital	Q St. & Mac-Arthur Blvd. NW (Foxhall Village)	35th St. & Winfield La. NW (Reser-voir Rd.)	Massachu-setts Ave. & 20th St. NW (Dupont Circle) M	K & 17th Sts. NW (Farra-gut N&W) M	13th & G Sts. NW (Metro Center) M	E & 7th Sts. NW	Massachu-setts Ave. & 1st St. (W) NE (Union Station) M	D & 8th Sts. NE	STADIUM-ARMORY M
AM Service — Servicio matutino										
D6	6:12	6:19	6:24	6:30	6:36	6:40	6:43	6:47	6:52	6:59
D6	6:52	6:59	7:04	7:10	7:16	7:20	7:23	7:27	7:32	7:39
D6	7:28	7:37	7:42	7:49	7:56	8:01	8:05	8:10	8:15	8:23
D6	8:08	8:17	8:22	8:29	8:36	8:42	8:47	8:52	8:58	9:06
D6	8:48	8:57	9:02	9:09	9:16	9:22	9:27	9:32	9:38	9:46
D6	9:32	9:40	9:46	9:53	10:00	10:06	10:10	10:15	10:21	10:29
D6	10:12	10:20	10:26	10:33	10:40	10:46	10:50	10:55	11:01	11:09
D6	10:52	11:00	11:06	11:13	11:20	11:26	11:30	11:35	11:41	11:49
D6	11:32	11:40	11:46	11:53	12:00	12:06	12:10	12:15	12:21	12:29
PM Service — Servicio vespertino										
D6	12:07	12:15	12:21	12:28	12:35	12:41	12:45	12:50	12:56	1:04
D6	12:42	12:50	12:56	1:03	1:10	1:16	1:20	1:25	1:31	1:39
D6	1:17	1:25	1:31	1:38	1:45	1:51	1:55	2:00	2:06	2:14
D6	1:52	2:00	2:06	2:13	2:20	2:26	2:30	2:35	2:41	2:49
D6	2:27	2:35	2:41	2:48	2:55	3:01	3:05	3:10	3:16	3:24
D6	3:02	3:10	3:16	3:23	3:30	3:36	3:40	3:45	3:51	3:59
D6	3:37	3:45	3:51	3:58	4:05	4:11	4:15	4:20	4:26	4:34
D6	4:12	4:20	4:26	4:33	4:40	4:46	4:50	4:55	5:01	5:09
D6	4:47	4:55	5:01	5:08	5:15	5:21	5:25	5:30	5:36	5:44
D6	5:22	5:30	5:36	5:43	5:50	5:56	6:00	6:05	6:11	6:19
D6	5:57	6:05	6:11	6:18	6:25	6:31	6:35	6:40	6:46	6:54
D6	6:30	6:38	6:44	6:51	6:58	7:04	7:08	7:13	7:19	7:27
D6	7:10	7:18	7:24	7:31	7:38	7:44	7:48	7:53	7:59	8:07
D6	7:50	7:58	8:04	8:11	8:18	8:24	8:28	8:33	8:39	8:47
D6	8:30	8:38	8:44	8:51	8:58	9:04	9:08	9:13	9:19	9:27
D6	9:10	9:18	9:24	9:31	9:38	9:44	9:48	9:53	9:59	10:07
D6	9:50	9:58	10:04	10:11	10:18	10:24	10:28	10:33	10:39	10:47
D6	10:30	10:38	10:44	10:51	10:58	11:04	11:08	11:13	11:19	11:27
D6	11:10	11:18	11:22	11:28	11:35	11:40	11:44	11:48	11:52	12:00
D6	11:50	11:58	12:02	12:08	12:15	12:20	12:24	12:28	12:32	12:40
After Midnight Service — Servicio después de la medianoche										
D6	12:25	12:33	12:37	12:43	12:50	12:55	12:59	1:03	1:07	1:15

How to use this timetable

- Use the map to find the stops closest to where you will get on and off the bus.
- Select the schedule (Weekday, Saturday, Sunday) for when you will travel. Along the top of the schedule, find the stop at or nearest the point where you will get on the bus. Follow that column down to the time you want to leave.
- Use the same method to find the times the bus is scheduled to arrive at the stop where you will get off the bus.
- If the bus stop is not listed, use the time shown for the bus stop before it as the time to wait at the stop.
- The end-of-the-line or last stop is listed in ALL CAPS on the schedule.

Cómo Usar este Horario

- Use este mapa para localizar las paradas más cercanas a donde se subirá y bajará del autobús.
- Seleccione el horario (Entre semana, sábado, domingo) de cuando viajará. A lo largo de la parte superior del horario, localice la parada o el punto más cercano a la parada en la que se subirá al autobús. Siga esa columna hacia abajo hasta la hora en la que desee salir.
- Utilice el mismo método para localizar las horas en que el autobús está programado para llegar a la parada en donde desea bajarse del autobús.
- Si la parada del autobús no está listada use la hora que se muestra en la parada anterior como la hora de espera en la parada.
- El final de la ruta o la última parada del autobús aparece en letras MAYÚSCULAS en el horario.

English-Español Effective 1-22-12

D8

Hospital Center Line

metrobus

Serves these locations-
Brinda servicio a estas ubicaciones

- Veterans Affairs Medical Center
- National Rehabilitation Hospital
- Washington Hospital Center
- Children's National Medical Center
- Edgewood
- Rhode Island Ave station
- Rhode Island Shopping Center
- Brentwood Rd. N.E.
- Main Post Office
- Trinidad
- Government Printing Office
- Union Station

R12/31/12

www.wmata.com
Information Anytime 202-637-7000 TTY 202-638-3780

Washington Metropolitan Area Transit Authority

A District of Columbia, Maryland and Virginia Transit Partnership

D8
Hospital Center Line

For route and schedule information
Call 202-637-7000
www.wmata.com

Guaranteed Ride Home

When you take Metrobus or Metrorail to work, you are eligible to participate in the free Commuter Connection Guaranteed Ride Home Program.

The program will get you home in the event of a personal emergency or unscheduled overtime.

To register and to receive program details, call Commuter Connection at 1-800-745-RIDE.

(2/97)

WMATA ©2013 For information regarding this map contact <R•A•D•S>.

D8

Hospital Center Line

Northbound To Washington Hospital Center

Monday thru Friday - Lunes a viernes

Route Number	Massachusetts Ave. & 1st St. (W) NE (Union Station)	K & 8th Sts. NE	Mt. Olivet Rd. & Montello Ave. NE (Trinidad)	RHODE ISLAND AVE	Edgewood & 6th Sts. NE	Washington Hospital Center ●
AM Service — Servicio matutino						
D8	5:12	5:18	5:26	5:35	5:40	5:51
D8	5:34	5:40	5:48	5:57	6:02	6:13
D8	5:52	5:58	6:06	6:15	6:20	6:31
D8	6:12	6:18	6:26	6:35	6:40	6:51
D8	6:30	6:36	6:44	6:53	6:58	7:09
D8	6:48	6:54	7:02	7:11	7:16	7:27
D8	7:00	7:06	7:14	7:25	7:32	7:43
D8	7:12	7:18	7:26	7:37	7:44	7:55
D8	7:24	7:30	7:38	7:49	7:56	8:07
D8	7:36	7:45	7:53	8:04	8:11	8:22
D8	7:48	7:57	8:05	8:16	8:23	8:34
D8	8:00	8:09	8:17	8:28	8:35	8:46
D8	8:14	8:23	8:31	8:42	8:49	9:00
D8	8:29	8:38	8:46	8:57	9:04	9:15
D8	8:45	8:53	9:01	9:11	9:18	9:32
D8	9:00	9:08	9:16	9:26	9:33	9:47
D8	9:16	9:24	9:32	9:42	9:49	10:03
D8	9:31	9:39	9:47	9:56	10:03	10:17
D8	9:47	9:55	10:03	10:12	10:19	10:33
D8	10:02	10:10	10:18	10:27	10:34	10:48
D8	10:18	10:26	10:34	10:43	10:50	11:04
D8	10:33	10:41	10:49	10:58	11:05	11:19
D8	10:49	10:57	11:05	11:14	11:21	11:35
D8	11:04	11:12	11:20	11:29	11:36	11:50
D8	11:20	11:28	11:36	11:45	11:52	12:06
D8	11:35	11:43	11:51	12:00	12:07	12:21
D8	11:51	12:00	12:08	12:18	12:24	12:38

KNOW MORE. KNOW FIRST. metroAlerts

Sign up today at wmata.com/MetroAlerts

Northbound To Washington Hospital Center

Monday thru Friday - Lunes a viernes

Route Number	Massachusetts Ave. & 1st St. (W) NE (Union Station)	K & 8th Sts. NE	Mt. Olivet Rd. & Montello Ave. NE (Trinidad)	RHODE ISLAND AVE	Edgewood & 6th Sts. NE	Washington Hospital Center ●
PM Service — Servicio vespertino						
D8	12:06	12:15	12:23	12:33	12:39	12:53
D8	12:22	12:31	12:39	12:49	12:55	1:09
D8	12:38	12:47	12:55	1:05	1:11	1:25
D8	12:54	1:03	1:11	1:21	1:27	1:41
D8	1:10	1:19	1:27	1:37	1:43	1:57
D8	1:26	1:35	1:43	1:53	1:59	2:13
D8	1:42	1:51	1:59	2:09	2:15	2:29
D8	1:58	2:07	2:15	2:25	2:31	2:45
D8	2:14	2:23	2:31	2:41	2:47	3:01
D8	2:30	2:39	2:47	2:57	3:03	3:17
D8	2:45	2:54	3:02	3:12	3:18	3:32
D8	3:00	3:09	3:17	3:27	3:33	3:47
D8/	3:13	3:22	3:30	3:41	-	-
D8	3:20	3:29	3:37	3:48	3:55	4:08
D8/	3:33	3:42	3:50	4:01	-	-
D8	3:40	3:49	3:57	4:08	4:15	4:28
D8/	3:53	4:02	4:10	4:21	-	-
D8	4:00	4:09	4:17	4:28	4:35	4:48
D8/	4:13	4:22	4:30	4:41	-	-
D8	4:20	4:29	4:37	4:48	4:55	5:08
D8/	4:33	4:42	4:50	5:01	-	-
D8	4:40	4:49	4:57	5:08	5:15	5:28
D8/	4:53	5:02	5:10	5:21	-	-
D8	5:00	5:09	5:17	5:28	5:35	5:48
D8/	5:13	5:22	5:30	5:41	-	-
D8	5:20	5:29	5:37	5:48	5:55	6:08
D8/	5:33	5:42	5:50	6:01	-	-
D8	5:40	5:50	5:58	6:07	6:13	6:23
D8/	5:53	6:03	6:11	6:20	-	-
D8	6:00	6:10	6:18	6:27	6:33	6:43
D8	6:15	6:25	6:33	6:42	6:48	6:58
D8	6:30	6:40	6:48	6:57	7:03	7:13
D8	6:48	6:58	7:06	7:15	7:21	7:31
D8	7:08	7:16	7:23	7:31	7:37	7:46
D8	7:30	7:38	7:45	7:53	7:59	8:08
D8	8:00	8:08	8:15	8:23	8:29	8:38
D8	8:30	8:38	8:45	8:53	8:59	9:08
D8	9:00	9:08	9:15	9:23	9:29	9:38
D8	9:30	9:38	9:45	9:53	9:59	10:08
D8	10:00	10:08	10:15	10:23	10:29	10:38
D8	10:30	10:38	10:45	10:53	10:59	11:08
D8	11:00	11:08	11:15	11:23	11:29	11:38
D8	11:30	11:38	11:45	11:53	11:59	12:08
After Midnight Service — Servicio después de la medianoche						
D8	12:00	12:08	12:15	12:23	12:29	12:38
D8	12:30	12:38	12:45	12:53	12:59	1:08
❍ D8	1:00	1:08	1:15	1:23	1:29	1:38
❍ D8	1:30	1:38	1:45	1:53	1:59	2:08
❍ D8	2:00	2:08	2:15	2:23	2:29	2:38

● — *Buses sign WASHINGTON HOSPITAL CENTER.*
El anuncio del autobús muestra WASHINGTON HOSPITAL CENTER.

❍ — *Trip operates Friday only.*
El viaje funciona viernes solamente.

D8

Hospital Center Line

Southbound To Union Station

Monday thru Friday - Lunes a viernes

Route Number	Washington Hospital Center	Edgewood & 6th Sts. NE	Rhode Island Ave	Montello Ave. & Mt. Olivet Rd. NE (Trinidad)	K & 8th Sts. NE	Massachusetts Ave. & 1st St. (W) NE (UNION STATION)
AM Service — Servicio matutino						
D8	5:30	5:37	5:42	5:51	5:56	6:02
D8	5:56	6:04	6:09	6:19	6:25	6:32
D8	6:18	6:26	6:31	6:41	6:47	6:54
D8	6:43	6:51	6:56	7:06	7:12	7:19
D8	6:53	7:02	7:08	7:20	7:26	7:36
D8	7:08	7:17	7:23	7:35	7:41	7:51
D8	7:23	7:32	7:38	7:50	7:56	8:06
D8	7:38	7:48	7:54	8:06	8:12	8:22
D8	7:54	8:04	8:10	8:22	8:28	8:38
D8	8:09	8:19	8:25	8:37	8:43	8:53
D8	8:24	8:34	8:40	8:52	8:58	9:08
D8	8:39	8:49	8:55	9:07	9:13	9:23
D8	8:54	9:04	9:10	9:22	9:28	9:38
D8	9:09	9:20	9:27	9:38	9:44	9:54
D8	9:24	9:35	9:42	9:53	9:59	10:09
D8	9:40	9:51	9:58	10:09	10:15	10:25
D8	9:55	10:06	10:13	10:24	10:30	10:40
D8	10:11	10:22	10:29	10:40	10:46	10:56
D8	10:26	10:37	10:44	10:55	11:01	11:11
D8	10:42	10:53	11:00	11:11	11:17	11:27
D8	10:57	11:08	11:15	11:26	11:32	11:42
D8	11:13	11:24	11:31	11:42	11:48	11:58
D8	11:28	11:39	11:46	11:57	12:03	12:13
D8	11:44	11:55	12:02	12:13	12:19	12:29
D8	11:59	12:10	12:17	12:29	12:35	12:48

Southbound To Union Station

Monday thru Friday - Lunes a viernes

Route Number	Washington Hospital Center	Edgewood & 6th Sts. NE	Rhode Island Ave	Montello Ave. & Mt. Olivet Rd. NE (Trinidad)	K & 8th Sts. NE	Massachusetts Ave. & 1st St. (W) NE (UNION STATION)
PM Service — Servicio vespertino						
D8	12:15	12:26	12:33	12:45	12:51	1:04
D8	12:30	12:41	12:48	1:00	1:06	1:19
D8	12:46	12:57	1:04	1:16	1:22	1:35
D8	1:02	1:13	1:20	1:32	1:38	1:51
D8	1:18	1:29	1:36	1:48	1:54	2:07
D8	1:34	1:45	1:52	2:04	2:10	2:23
D8	1:50	2:01	2:08	2:20	2:26	2:39
D8	2:06	2:17	2:24	2:36	2:42	2:55
D8	2:22	2:33	2:40	2:52	2:58	3:11
D8	2:38	2:49	2:56	3:08	3:14	3:27
D8	2:54	3:05	3:12	3:24	3:30	3:42
D8	3:10	3:21	3:28	3:40	3:46	3:58
D8	3:23	3:34	3:41	3:53	3:59	4:11
D8	-	-	3:52	4:04	4:10	4:23
D8	3:39	3:51	3:59	4:11	4:17	4:30
D8	-	-	4:12	4:24	4:30	4:43
D8	3:59	4:11	4:19	4:31	4:37	4:50
D8	-	-	4:32	4:44	4:50	5:03
D8	4:19	4:31	4:39	4:51	4:57	5:10
D8	-	-	4:52	5:04	5:10	5:23
D8	4:39	4:51	4:59	5:11	5:17	5:30
D8	-	-	5:12	5:24	5:30	5:43
D8	4:59	5:11	5:19	5:31	5:37	5:50
D8	5:19	5:28	5:35	5:46	5:52	6:01
D8	5:39	5:48	5:55	6:06	6:12	6:21
D8	5:58	6:07	6:14	6:25	6:31	6:40
D8	6:18	6:27	6:34	6:45	6:51	7:00
D8	6:36	6:45	6:52	7:03	7:09	7:18
D8	6:56	7:05	7:10	7:20	7:25	7:31
D8	7:18	7:27	7:32	7:42	7:47	7:53
D8	7:47	7:56	8:01	8:11	8:16	8:22
D8	8:17	8:26	8:31	8:41	8:46	8:52
D8	8:47	8:56	9:01	9:11	9:16	9:22
D8	9:17	9:26	9:31	9:41	9:46	9:52
D8	9:47	9:56	10:01	10:11	10:16	10:22
D8	10:17	10:26	10:31	10:41	10:46	10:52
D8	10:47	10:56	11:01	11:11	11:16	11:22
D8	11:17	11:26	11:31	11:41	11:46	11:52
D8	11:47	11:56	12:01	12:11	12:16	12:22
After Midnight Service — Servicio después de la medianoche						
D8	12:17	12:26	12:31	12:41	12:46	12:52
❍ **D8**	12:47	12:56	1:01	1:11	1:16	1:22
❍ **D8**	1:17	1:26	1:31	1:41	1:46	1:52

❍ — *Trip operates Friday only.*
El viaje funciona viernes solamente.

D8

Hospital Center Line

Northbound To Washington Hospital Center

Saturday — En sábados

Route Number	Massachusetts Ave. & 1st St. (W) NE (Union Station)	K & 8th Sts. NE	Mt. Olivet Rd. & Montello Ave. NE (Trinidad)	RHODE ISLAND AVE	Edgewood & 6th Sts. NE	Washington Hospital Center ●
AM Service — Servicio matutino						
D8	6:22	6:28	6:34	6:41	6:46	6:53
D8	6:50	6:56	7:02	7:09	7:14	7:21
D8	7:15	7:21	7:27	7:34	7:39	7:46
D8	7:40	7:46	7:52	7:59	8:04	8:11
D8	8:05	8:11	8:17	8:24	8:29	8:36
D8	8:30	8:36	8:43	8:51	8:57	9:03
D8	8:55	9:01	9:08	9:16	9:22	9:28
D8	9:20	9:26	9:33	9:41	9:47	9:53
D8	9:45	9:52	9:59	10:08	10:15	10:21
D8	10:08	10:15	10:22	10:31	10:38	10:44
D8	10:30	10:37	10:44	10:53	11:00	11:06
D8	10:52	10:59	11:06	11:15	11:22	11:28
D8	11:14	11:21	11:28	11:37	11:44	11:50
D8	11:36	11:43	11:50	11:59	12:06	12:12
D8	11:58	12:05	12:12	12:21	12:28	12:34
PM Service — Servicio vespertino						
D8	12:20	12:27	12:34	12:43	12:50	12:56
D8	12:38	12:45	12:52	1:01	1:08	1:14
D8	12:56	1:03	1:10	1:19	1:26	1:32
D8	1:14	1:21	1:28	1:37	1:44	1:50
D8	1:32	1:39	1:46	1:55	2:02	2:08
D8	1:50	1:57	2:04	2:13	2:20	2:26
D8	2:08	2:15	2:22	2:31	2:38	2:44
D8	2:26	2:33	2:40	2:49	2:56	3:02
D8	2:44	2:51	2:58	3:07	3:14	3:20
D8	3:02	3:09	3:16	3:25	3:32	3:38
D8	3:20	3:27	3:34	3:43	3:50	3:56
D8	3:38	3:45	3:52	4:01	4:08	4:14
D8	3:56	4:03	4:10	4:19	4:26	4:32
D8	4:14	4:21	4:28	4:37	4:44	4:50
D8	4:32	4:39	4:46	4:55	5:02	5:08
D8	4:50	4:57	5:04	5:13	5:20	5:26
D8	5:08	5:15	5:22	5:31	5:38	5:44
D8	5:26	5:33	5:40	5:49	5:56	6:02
D8	5:44	5:51	5:58	6:07	6:14	6:20
D8	6:02	6:09	6:16	6:25	6:32	6:38
D8	6:23	6:30	6:37	6:46	6:53	6:59
D8	6:45	6:52	6:59	7:07	7:14	7:20
D8	7:07	7:14	7:21	7:29	7:36	7:42
D8	7:29	7:36	7:43	7:51	7:58	8:04
D8	7:51	7:58	8:05	8:13	8:20	8:26
D8	8:13	8:20	8:27	8:35	8:42	8:48
D8	8:35	8:42	8:49	8:57	9:04	9:10
D8	9:00	9:07	9:14	9:22	9:29	9:35
D8	9:30	9:37	9:44	9:52	9:59	10:05
D8	10:00	10:07	10:14	10:22	10:29	10:35
D8	10:30	10:37	10:44	10:52	10:59	11:05
D8	11:00	11:07	11:14	11:22	11:29	11:35
D8	11:30	11:37	11:44	11:52	11:59	12:05
After Midnight Service — Servicio después de la medianoche						
D8	12:00	12:07	12:14	12:22	12:29	12:35
D8	12:30	12:37	12:44	12:52	12:59	1:05

● — *Buses sign WASHINGTON HOSPITAL CENTER.*
El anuncio del autobús muestra WASHINGTON HOSPITAL CENTER.

Southbound To Union Station

Saturday — En sábados

Route Number	Washington Hospital Center	Edgewood & 6th Sts. NE	Rhode Island Ave	Montello Ave. & Mt. Olivet Rd. NE (Trinidad)	K & 8th Sts. NE	Massachusetts Ave. & 1st St. (W) NE (UNION STATION)
AM Service — Servicio matutino						
D8	6:12	6:20	6:25	6:32	6:37	6:43
D8	6:37	6:45	6:50	6:57	7:02	7:08
D8	7:02	7:10	7:15	7:22	7:27	7:33
D8	7:27	7:35	7:40	7:47	7:52	7:58
D8	7:52	8:00	8:05	8:12	8:17	8:23
D8	8:17	8:25	8:30	8:37	8:42	8:48
D8	8:42	8:50	8:55	9:02	9:07	9:13
D8	9:02	9:12	9:17	9:27	9:33	9:39
D8	9:24	9:34	9:39	9:49	9:55	10:01
D8	9:46	9:56	10:01	10:11	10:17	10:23
D8	10:08	10:18	10:23	10:33	10:39	10:45
D8	10:30	10:40	10:45	10:55	11:01	11:07
D8	10:52	11:02	11:07	11:17	11:23	11:29
D8	11:14	11:24	11:29	11:39	11:45	11:51
D8	11:36	11:46	11:51	12:01	12:07	12:13
D8	11:54	12:04	12:09	12:19	12:25	12:31
PM Service — Servicio vespertino						
D8	12:12	12:22	12:27	12:37	12:43	12:49
D8	12:30	12:40	12:45	12:55	1:01	1:07
D8	12:48	12:58	1:03	1:13	1:19	1:25
D8	1:06	1:16	1:21	1:31	1:37	1:43
D8	1:24	1:34	1:39	1:49	1:55	2:01
D8	1:42	1:52	1:57	2:07	2:13	2:19
D8	2:00	2:10	2:15	2:25	2:31	2:37
D8	2:18	2:28	2:33	2:43	2:49	2:55
D8	2:36	2:46	2:51	3:01	3:07	3:13
D8	2:54	3:04	3:09	3:19	3:25	3:31
D8	3:12	3:22	3:27	3:37	3:43	3:49
D8	3:30	3:40	3:45	3:55	4:01	4:07
D8	3:48	3:58	4:03	4:13	4:19	4:25
D8	4:06	4:16	4:21	4:31	4:37	4:43
D8	4:24	4:34	4:39	4:49	4:55	5:01
D8	4:42	4:52	4:57	5:07	5:13	5:19
D8	5:00	5:10	5:15	5:25	5:31	5:37
D8	5:18	5:28	5:33	5:43	5:49	5:55
D8	5:40	5:50	5:55	6:05	6:11	6:17
D8	6:02	6:12	6:17	6:27	6:33	6:39
D8	6:25	6:34	6:39	6:48	6:53	7:00
D8	6:47	6:56	7:01	7:10	7:15	7:22
D8	7:09	7:18	7:23	7:32	7:37	7:44
D8	7:31	7:40	7:45	7:54	7:59	8:06
D8	7:53	8:02	8:07	8:16	8:21	8:28
D8	8:15	8:24	8:29	8:38	8:43	8:50
D8	8:33	8:42	8:47	8:56	9:01	9:08
D8	8:56	9:04	9:09	9:18	9:22	9:28
D8	9:16	9:24	9:29	9:38	9:42	9:48
D8	9:46	9:54	9:59	10:08	10:12	10:18
D8	10:16	10:24	10:29	10:38	10:42	10:48
D8	10:46	10:54	10:59	11:08	11:12	11:18
D8	11:16	11:24	11:29	11:38	11:42	11:48
D8	11:46	11:54	11:59	12:08	12:12	12:18
After Midnight Service — Servicio después de la medianoche						
D8	12:16	12:24	12:29	12:38	12:42	12:48

D8

Hospital Center Line

Northbound To Rhode Island Ave. station

Saturday Supplemental — Sábados suplementario

Route Number	Massachusetts Ave. & 1st St. (W) NE (Union Station) Ⓜ metro	K & 8th Sts. NE	Mt. Olivet Rd. & Montello Ave. NE (Trinidad)	RHODE ISLAND AVE Ⓜ metro
PM Service — Servicio vespertino				
D8/	4:22	4:29	4:36	4:45
D8/	4:40	4:47	4:54	5:03
D8/	4:58	5:05	5:12	5:21
D8/	5:16	5:23	5:30	5:39
D8/	5:34	5:41	5:48	5:57
D8/	5:52	5:59	6:06	6:15

On four Federal holidays, Columbus Day, Veterans' Day, Martin L. King Day, and Presidents' Day, Metrobus will run on a Saturday supplemental schedule. On these holidays, the supplemental trips will operate in addition to the regular Saturday trips.

Southbound To Union Station

Saturday Supplemental — Sábados suplementario

Route Number	Rhode Island Ave Ⓜ metro	Montello Ave. & Mt. Olivet Rd. NE (Trinidad)	K & 8th Sts. NE	Massachusetts Ave. & 1st St. (W) NE (UNION STATION) Ⓜ metro
PM Service — Servicio vespertino				
D8	4:13	4:23	4:29	4:35
D8	4:31	4:41	4:47	4:53
D8	4:49	4:59	5:05	5:11
D8	5:07	5:17	5:23	5:29
D8	5:25	5:35	5:41	5:47
D8	5:44	5:54	6:00	6:06

On four Federal holidays, Columbus Day, Veterans' Day, Martin L. King Day, and Presidents' Day, Metrobus will run on a Saturday supplemental schedule. On these holidays, the supplemental trips will operate in addition to the regular Saturday trips.

D8

Hospital Center Line

Northbound To Washington Hospital Center

Sunday — En domingo

Route Number	Massachusetts Ave. & 1st St. (W) NE (Union Station) Ⓜ	K & 8th Sts. NE	Mt. Olivet Rd. & Montello Ave. NE (Trinidad)	RHODE ISLAND AVE Ⓜ	Edgewood & 6th Sts. NE	Washington Hospital Center ●
AM Service — Servicio matutino						
D8	6:30	6:35	6:40	6:46	6:50	6:58
D8	7:00	7:05	7:10	7:16	7:20	7:28
D8	7:30	7:35	7:40	7:46	7:50	7:58
D8	8:00	8:05	8:10	8:16	8:20	8:28
D8	8:30	8:35	8:40	8:46	8:50	8:58
D8	9:00	9:05	9:13	9:21	9:27	9:35
D8	9:30	9:35	9:43	9:51	9:57	10:05
D8	10:00	10:05	10:13	10:21	10:27	10:35
D8	10:30	10:35	10:43	10:51	10:57	11:05
D8	11:00	11:05	11:13	11:21	11:27	11:35
D8	11:30	11:35	11:43	11:51	11:57	12:05
PM Service — Servicio vespertino						
D8	12:00	12:05	12:13	12:21	12:27	12:35
D8	12:30	12:36	12:43	12:51	12:58	1:07
D8	1:00	1:06	1:13	1:21	1:28	1:37
D8	1:30	1:36	1:43	1:51	1:58	2:07
D8	2:00	2:06	2:13	2:21	2:28	2:37
D8	2:30	2:36	2:43	2:51	2:58	3:07
D8	3:00	3:06	3:13	3:21	3:28	3:37
D8	3:30	3:36	3:43	3:51	3:58	4:07
D8	4:00	4:06	4:13	4:21	4:28	4:37
D8	4:30	4:36	4:43	4:51	4:58	5:07
D8	5:00	5:06	5:13	5:21	5:28	5:37
D8	5:30	5:36	5:43	5:51	5:58	6:07
D8	6:00	6:05	6:12	6:20	6:26	6:34
D8	6:30	6:35	6:42	6:50	6:56	7:04
D8	7:00	7:05	7:12	7:20	7:26	7:34
D8	7:30	7:35	7:42	7:50	7:56	8:04
D8	8:00	8:05	8:12	8:20	8:26	8:34
D8	8:30	8:35	8:42	8:50	8:56	9:04
D8	9:00	9:05	9:12	9:20	9:26	9:34
D8	9:30	9:35	9:42	9:50	9:56	10:04
D8	10:00	10:05	10:12	10:20	10:26	10:34
D8	10:30	10:35	10:42	10:50	10:56	11:04
D8	11:00	11:05	11:12	11:20	11:26	11:34
D8	11:30	11:35	11:42	11:50	11:56	12:04
After Midnight Service — Servicio después de la medianoche						
D8	12:00	12:05	12:12	12:20	12:26	12:34
D8	12:30	12:35	12:42	12:50	12:56	1:04

● — *Buses sign WASHINGTON HOSPITAL CENTER.*
El anuncio del autobús muestra WASHINGTON HOSPITAL CENTER.

Southbound To Union Station

Sunday — En domingo

Route Number	Washington Hospital Center	Edgewood & 6th Sts. NE	Rhode Island Ave Ⓜ	Montello Ave. & Mt. Olivet Rd. NE (Trinidad)	K & 8th Sts. NE	Massachusetts Ave. & 1st St. (W) NE (UNION STATION) Ⓜ
AM Service — Servicio matutino						
D8	6:21	6:28	6:33	6:41	6:46	6:50
D8	6:51	6:58	7:03	7:11	7:16	7:20
D8	7:21	7:28	7:33	7:41	7:46	7:50
D8	7:51	7:58	8:03	8:11	8:16	8:20
D8	8:21	8:28	8:33	8:41	8:46	8:50
D8	8:51	8:58	9:03	9:11	9:16	9:20
D8	9:21	9:28	9:33	9:41	9:46	9:50
D8	9:46	9:54	10:00	10:10	10:16	10:22
D8	10:16	10:24	10:30	10:40	10:46	10:52
D8	10:46	10:54	11:00	11:10	11:16	11:22
D8	11:16	11:24	11:30	11:40	11:46	11:52
D8	11:46	11:54	12:00	12:10	12:16	12:22
PM Service — Servicio vespertino						
D8	12:16	12:24	12:30	12:40	12:46	12:52
D8	12:46	12:54	1:00	1:10	1:16	1:22
D8	1:16	1:24	1:30	1:40	1:46	1:52
D8	1:46	1:54	2:00	2:10	2:16	2:22
D8	2:16	2:24	2:30	2:40	2:46	2:52
D8	2:46	2:54	3:00	3:10	3:16	3:22
D8	3:16	3:24	3:30	3:40	3:46	3:52
D8	3:46	3:54	4:00	4:10	4:16	4:22
D8	4:16	4:24	4:30	4:40	4:46	4:52
D8	4:46	4:54	5:00	5:10	5:16	5:22
D8	5:19	5:27	5:32	5:41	5:46	5:51
D8	5:49	5:57	6:02	6:11	6:16	6:21
D8	6:19	6:27	6:32	6:41	6:46	6:51
D8	6:49	6:57	7:02	7:11	7:16	7:21
D8	7:19	7:27	7:32	7:41	7:46	7:51
D8	7:49	7:57	8:02	8:11	8:16	8:21
D8	8:19	8:27	8:32	8:41	8:46	8:51
D8	8:49	8:57	9:02	9:11	9:16	9:21
D8	9:19	9:27	9:32	9:41	9:46	9:51
D8	9:49	9:57	10:02	10:11	10:16	10:21
D8	10:19	10:27	10:32	10:41	10:46	10:51
D8	10:49	10:57	11:02	11:11	11:16	11:21
D8	11:19	11:27	11:32	11:41	11:46	11:51
D8	11:49	11:57	12:02	12:11	12:16	12:21
After Midnight Service — Servicio después de la medianoche						
D8	12:19	12:27	12:32	12:41	12:46	12:51

How to use this timetable

- Use the map to find the stops closest to where you will get on and off the bus.
- Select the schedule (Weekday, Saturday, Sunday) for when you will travel. Along the top of the schedule, find the stop at or nearest the point where you will get on the bus. Follow that column down to the time you want to leave.
- Use the same method to find the times the bus is scheduled to arrive at the stop where you will get off the bus.
- If the bus stop is not listed, use the time shown for the bus stop before it as the time to wait at the stop.
- The end-of-the-line or last stop is listed in ALL CAPS on the schedule.

Cómo Usar este Horario

- Use este mapa para localizar las paradas más cercanas a donde se subirá y bajará del autobús.
- Seleccione el horario (Entre semana, sábado, domingo) de cuando viajará. A lo largo de la parte superior del horario, localice la parada o el punto más cercano a la parada en la que se subirá al autobús. Siga esa columna hacia abajo hasta la hora en la que desee salir.
- Utilice el mismo método para localizar las horas en que el autobús está programado para llegar a la parada en donde desea bajarse del autobús.
- Si la parada del autobús no está listada use la hora que se muestra en la parada anterior como la hora de espera en la parada.
- El final de la ruta o la última parada del autobús aparece en letras MAYÚSCULAS en el horario.

English-Español

metrobus

D12,13,14
Oxon Hill-Suitland Line

♿ All Metrobuses are fully accessible and are equipped with lifts or ramps for wheelchair accessibility
Todos los autobuses de Metro son accesibles a personas con impedimentos y están equipados con rampas o elevadores para sillas de ruedas

Serves these locations-
Brinda servicio a estas ubicaciones

Suitland station
Suitland Federal Center
Joint Base Andrews (D13, D14)
Camp Springs (D13, D14)
Marlow Heights Shopping Center (D12)
Brinkley Road (D13, D14)
Haras Place (D13, D14)
Rivertowne Commons (D12)
Oxon Hill
Southlawn (D13, D14)
Birchwood City (D12)
Glassmanor (D12, D14)
Eastover
Southern Ave station

Schedule 9-30-12

www.wmata.com
Information Anytime 202-637-7000 TTY 202-638-3780

Washington Metropolitan Area Transit Authority

A District of Columbia, Maryland and Virginia Transit Partnership

Oxon Hill-Suitland Line

Routes D12,13,14

For route and schedule information
Call 202-637-7000
www.wmata.com

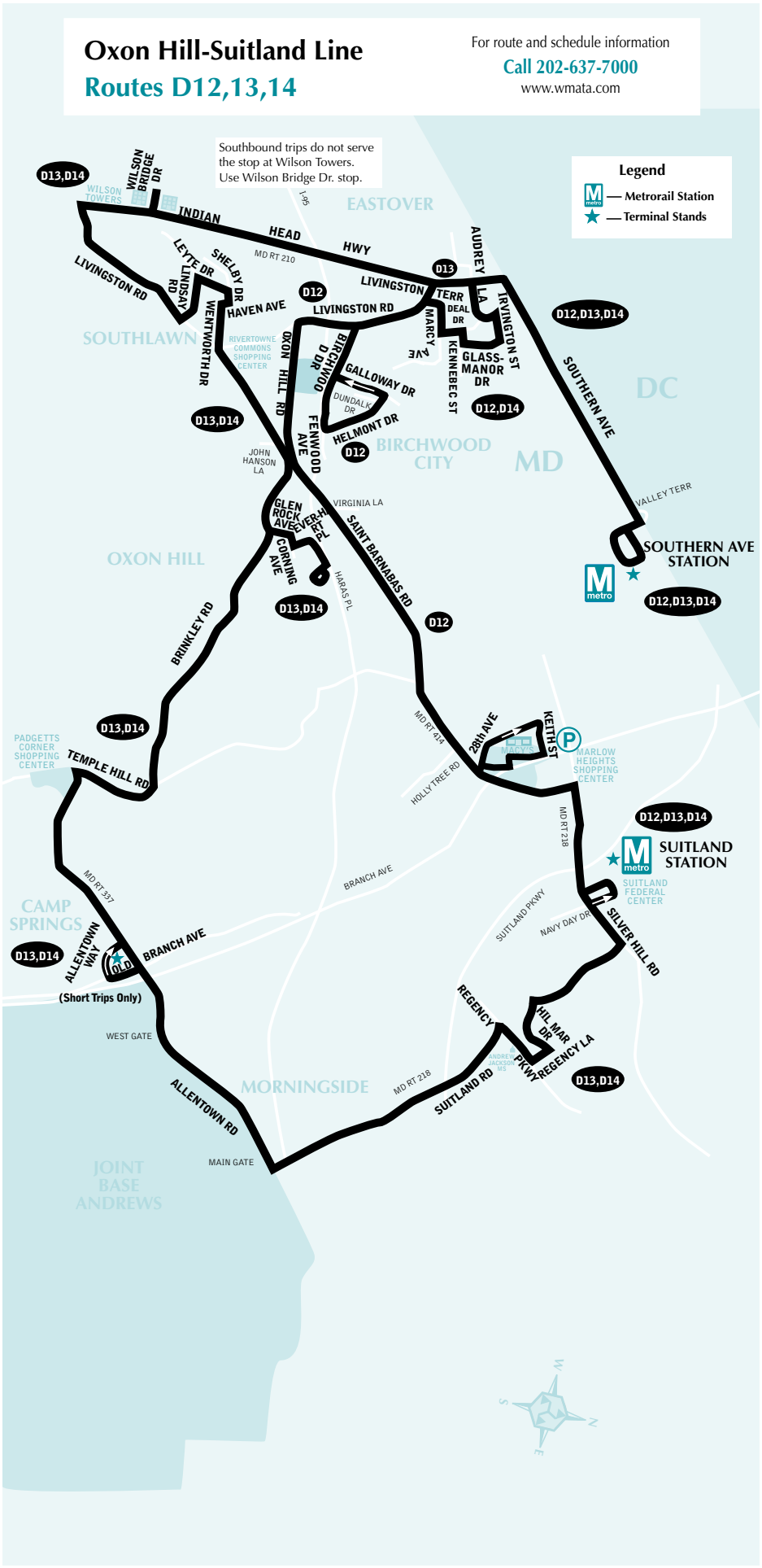

D12,13,14
Oxon Hill-Suitland Line

Weekday Westbound — Entre semana con dirección al oeste

Route Number	Suitland Metro	Marlow Heights Shopping Center (Park & Ride) ●	Marlow Heights Shopping Center (Macy's)	St. Barnabas Rd. & Holly Tree Rd.	St. Barnabas Rd. & Virginia La.	Oxon Hill Rd. at Riverside Plaza Apts. (Livingston Rd.)	Helmont Dr. & Dundalk Dr. (Birchwood City)	Regency Pkwy. & Andrew Jackson Middle School	Allentown Rd. & Old Branch Ave. (CAMP SPRINGS)	Haras Pl. loop	Leyte Dr. & Lindsay Dr. (Southlawn)	Wilson Bridge Dr. at Brookside Park Condos	Glassmanor Dr. & Kennebec St.	Indian Head Hwy. & Southern Ave. (DC Line)	SOUTHERN AVE Metro
AM Service — Servicio matutino															
D14	-	-	-	-	-	-	-	-	■4:10	4:22	4:30	4:37	4:46	4:51	5:00
D12	4:23	4:29	-	4:37	4:41	4:47	4:55	-	-	-	-	-	5:01	5:06	5:15
D14	-	-	-	-	-	-	-	-	■4:40	4:52	5:00	5:07	5:16	5:21	5:30
D12	4:53	4:59	-	5:07	5:11	5:17	5:25	-	-	-	-	-	5:31	5:36	5:45
D14	-	-	-	-	-	-	-	-	■5:03	5:15	5:23	5:30	5:39	5:44	5:53
D12	5:20	5:26	-	5:34	5:38	5:44	5:52	-	-	-	-	-	5:58	6:03	6:12
D14	-	-	-	-	-	-	-	-	■5:24	5:37	5:52	5:59	6:08	6:14	6:25
D12	5:37	5:44	-	5:49	5:57	6:02	6:09	-	-	-	-	-	6:18	6:24	6:35
D14	-	-	-	-	-	-	-	-	■5:44	5:57	6:12	6:19	6:28	6:34	6:45
D12	5:57	6:04	-	6:09	6:17	6:22	6:29	-	-	-	-	-	6:38	6:44	6:55
D13	5:53	-	-	-	-	-	-	6:02	-	6:27	6:42	6:49	-	6:55	7:05
D12	6:20	6:28	-	6:33	6:39	6:45	6:50	-	-	-	-	-	6:59	7:05	7:15
D13	6:13	-	-	-	-	-	-	6:22	-	6:47	7:02	7:09	-	7:15	7:25
D12	6:40	6:48	-	6:53	6:59	7:05	7:10	-	-	-	-	-	7:19	7:25	7:35
D13	6:33	-	-	-	-	-	-	6:42	-	7:07	7:22	7:29	-	7:35	7:45
D12	7:00	7:08	-	7:13	7:19	7:25	7:30	-	-	-	-	-	7:39	7:45	7:55
D13	6:53	-	-	-	-	-	-	7:02	-	7:27	7:42	7:49	-	7:55	8:05
D12	7:20	7:28	-	7:33	7:39	7:45	7:50	-	-	-	-	-	7:59	8:05	8:15
D13	7:13	-	-	-	-	-	-	7:22	-	7:47	8:02	8:09	-	8:15	8:25
D12	7:40	7:48	-	7:53	7:59	8:05	8:10	-	-	-	-	-	8:19	8:25	8:35
D13	7:33	-	-	-	-	-	-	7:42	-	8:07	8:22	8:29	-	8:35	8:45
D12	8:04	8:12	-	8:17	8:23	8:29	8:34	-	-	-	-	-	8:43	8:49	8:59
D14	7:53	-	-	-	-	-	-	8:03	-	8:28	8:39	8:47	8:57	9:02	9:12
D14	8:11	-	-	-	-	-	-	8:20	-	8:48	9:00	9:07	9:16	9:22	9:32
D12	8:56	-	9:04	9:10	9:17	9:22	9:29	-	-	-	-	-	9:36	9:42	9:52
D14	9:01	-	-	-	-	-	-	9:10	-	9:38	9:50	9:57	10:06	10:12	10:22
D12	9:56	-	10:04	10:10	10:17	10:22	10:29	-	-	-	-	-	10:36	10:42	10:52
D14	10:01	-	-	-	-	-	-	10:10	-	10:38	10:50	10:57	11:06	11:12	11:22
D12	10:56	-	11:04	11:10	11:17	11:22	11:29	-	-	-	-	-	11:36	11:42	11:52
D14	11:01	-	-	-	-	-	-	11:10	-	11:38	11:50	11:57	12:06	12:12	12:22
D12	11:56	-	12:04	12:10	12:17	12:22	12:29	-	-	-	-	-	12:36	12:42	12:52

● — *No bus stop sign. Passengers should flag the bus down as it approaches. Westbound AM rush hour buses do not serve the stop at Macy's.*

■ — *Trip originates or terminates on Allentown Way at Old Branch Ave. at time shown. Through trips are timed on Allentown Rd. at Old Branch Ave.*

D12,13,14
Oxon Hill-Suitland Line

Weekday Westbound — Entre semana con dirección al oeste

Route Number	Suitland Metro	Marlow Heights Shopping Center (Park & Ride) ●	Marlow Heights Shopping Center (Macy's)	St. Barnabas Rd. & Holly Tree Rd.	St. Barnabas Rd. & Virginia La.	Oxon Hill Rd. at Riverside Plaza Apts. (Livingston Rd.)	Helmont Dr. & Dundalk Dr. (Birchwood City)	Regency Pkwy. & Andrew Jackson Middle School	Allentown Rd. & Old Branch Ave. (CAMP SPRINGS)	Haras Pl. loop	Leyte Dr. & Lindsay Dr. (Southlawn)	Wilson Bridge Dr. at Brookside Park Condos	Glassmanor Dr. & Kennebec St.	Indian Head Hwy. & Southern Ave. (DC Line)	SOUTHERN AVE Metro
PM Service — Servicio vespertino															
D14	12:01	-	-	-	-	-	-	12:10	-	12:38	12:50	12:57	1:06	1:12	1:22
D12	12:56	-	1:04	1:10	1:17	1:22	1:29	-	-	-	-	-	1:36	1:42	1:52
D14	1:01	-	-	-	-	-	-	1:10	-	1:38	1:50	1:57	2:06	2:12	2:22
D12	1:56	-	2:04	2:10	2:17	2:22	2:29	-	-	-	-	-	2:36	2:42	2:52
D14	2:01	-	-	-	-	-	-	2:12	-	2:41	2:53	3:02	3:11	3:18	3:28
D12	2:56	-	3:06	3:13	3:21	3:27	3:35	-	-	-	-	-	3:44	3:51	4:01
D14	3:01	-	-	-	-	-	-	3:12	-	3:41	3:53	4:02	4:11	4:18	4:28
D12	3:37	-	3:47	3:54	4:02	4:08	4:16	-	-	-	-	-	4:25	4:32	4:42
D14	3:35	-	-	-	-	-	-	3:46	-	4:15	4:27	4:36	4:45	4:52	5:02
D12	4:17	-	4:27	4:34	4:42	4:48	4:56	-	-	-	-	-	5:05	5:12	5:22
D14	4:10	-	-	-	-	-	-	4:21	-	4:50	5:02	5:11	5:20	5:27	5:37
D12	4:49	-	4:59	5:06	5:14	5:20	5:28	-	-	-	-	-	5:37	5:44	5:54
D14	4:35	-	-	-	-	-	-	4:46	-	5:15	5:27	5:36	5:45	5:52	6:02
D12	5:23	-	5:31	5:38	5:44	5:49	5:56	-	-	-	-	-	6:04	6:09	6:18
D14	5:05	-	-	-	-	-	-	5:15	-	5:44	5:55	6:03	6:11	6:16	6:2 5
D14/	5:30	-	-	-	-	-	-	5:41	■5:53	-	-	-	-	-	-
D12	5:50	-	5:58	6:05	6:11	6:16	6:23	-	-	-	-	-	6:31	6:36	6:45
D14/	5:54	-	-	-	-	-	-	6:05	■6:17	-	-	-	-	-	-
D12	6:21	-	6:29	6:36	6:42	6:46	6:52	-	-	-	-	-	6:59	7:05	7:12
D14	6:17	-	-	-	-	-	-	6:25	-	6:50	6:58	7:04	7:14	7:20	7:27
D12	6:56	-	7:04	7:11	7:17	7:21	7:27	-	-	-	-	-	7:34	7:40	7:47
D14/	6:38	-	-	-	-	-	-	6:48	■7:00	-	-	-	-	-	-
D14	6:57	-	-	-	-	-	-	7:05	-	7:30	7:38	7:44	7:54	8:00	8:07
D12	7:31	-	7:39	7:46	7:52	7:56	8:02	-	-	-	-	-	8:09	8:15	8:22
D14	7:42	-	-	-	-	-	-	7:50	-	8:15	8:23	8:29	8:39	8:45	8:52
D12	8:31	-	8:39	8:46	8:52	8:56	9:02	-	-	-	-	-	9:09	9:15	9:22
D14	8:42	-	-	-	-	-	-	8:50	-	9:15	9:23	9:29	9:39	9:45	9:52
D12	9:31	-	9:39	9:46	9:52	9:56	10:02	-	-	-	-	-	10:09	10:15	10:22
D14	9:43	-	-	-	-	-	-	9:51	-	10:16	10:24	10:30	10:40	10:46	10:53
D12	10:36	-	10:44	10:51	10:57	11:01	11:07	-	-	-	-	-	11:14	11:20	11:27
D14	10:56	-	-	-	-	-	-	11:04	-	11:29	11:37	11:43	11:53	11:59	12:06
D12	11:36	-	11:44	11:51	11:57	12:01	12:07	-	-	-	-	-	12:14	12:20	12:27

● — *No bus stop sign. Passengers should flag the bus down as it approaches. Westbound AM rush hour buses do not serve the stop at Macy's.*

■ — *Trip originates or terminates on Allentown Way at Old Branch Ave. at time shown. Through trips are timed on Allentown Rd. at Old Branch Ave.*

D12,13,14
Oxon Hill-Suitland Line

Weekday Eastbound — Entre semana con dirección al este

Route Number	Southern Ave Metro	Indian Head Hwy. & Southern Ave. (DC Line)	Glass-manor Dr. & Kennebec St.	Wilson Bridge Dr. at Brook-side Park Condos	Leyte Dr. & Lindsay Dr. (South-lawn)	Haras Pl. loop	Allen-town Rd. & Old Branch Ave. (CAMP SPRINGS)	Regency Pkwy. & Andrew Jackson Middle School	Helmont Dr. & Dundalk Dr. (Birch-wood City)	Oxon Hill Rd. & Living-ston Rd.	St. Barn-abas Rd. & Virginia La.	St. Barn-abas Rd. & Holly Tree Rd.	Marlow Heights Shopping Center (Macy's)	St. Barn-abas Rd. & Bedford Way	SUIT-LAND Metro
AM Service — Servicio matutino															
D12	-	-	-	-	-	-	-	-	-	-	-	-	-	5:20	5:25
D14	-	-	-	-	-	-	■5:09	5:21	-	-	-	-	-	-	5:30
D12	5:00	5:07	5:11	-	-	-	-	-	5:19	5:25	5:29	5:35	5:39	-	5:47
D14	-	-	-	-	-	-	■5:29	5:41	-	-	-	-	-	-	5:50
D14	-	-	-	-	-	-	■5:49	6:01	-	-	-	-	-	-	6:10
D12	5:30	5:37	5:41	-	-	-	-	-	5:49	5:55	5:59	6:05	6:09	-	6:17
D14	-	-	-	-	-	-	■6:09	6:21	-	-	-	-	-	-	6:30
D14	5:43	5:50	5:54	6:03	6:12	6:21	-	6:43	-	-	-	-	-	-	6:52
D12	6:00	6:07	6:11	-	-	-	-	-	6:19	6:25	6:29	6:35	6:39	-	6:47
D14	-	-	-	-	-	-	■6:49	7:03	-	-	-	-	-	-	7:14
D12	6:30	6:39	6:44	-	-	-	-	-	6:53	6:59	7:05	7:12	7:17	-	7:27
D14	-	-	-	-	-	-	■7:09	7:23	-	-	-	-	-	-	7:34
D14	6:45	6:54	6:59	7:08	7:16	7:28	-	7:57	-	-	-	-	-	-	8:08
D12	7:00	7:09	7:14	-	-	-	-	-	7:23	7:29	7:35	7:42	7:47	-	7:57
D14	7:15	7:24	7:29	7:38	7:46	7:58	-	8:27	-	-	-	-	-	-	8:38
D12	7:30	7:39	7:44	-	-	-	-	-	7:53	7:59	8:05	8:12	8:17	-	8:27
D14	7:45	7:54	7:59	8:08	8:16	8:28	-	8:57	-	-	-	-	-	-	9:08
D12	8:00	8:09	8:14	-	-	-	-	-	8:23	8:29	8:35	8:42	8:47	-	8:57
D12	8:30	8:39	8:44	-	-	-	-	-	8:53	8:59	9:05	9:12	9:17	-	9:27
D14	8:45	8:54	8:59	9:06	9:14	9:25	-	9:50	-	-	-	-	-	-	9:59
D12	8:55	9:04	9:09	-	-	-	-	-	9:18	9:24	9:30	9:37	9:43	-	9:52
D12	9:30	9:39	9:44	-	-	-	-	-	9:53	9:59	10:05	10:12	10:18	-	10:27
D14	9:40	9:49	9:54	10:01	10:09	10:20	-	10:45	-	-	-	-	-	-	10:54
D12	10:00	10:09	10:14	-	-	-	-	-	10:23	10:29	10:35	10:42	10:48	-	10:57
D14	10:30	10:39	10:44	10:51	10:59	11:10	-	11:35	-	-	-	-	-	-	11:44
D12	10:58	11:07	11:12	-	-	-	-	-	11:21	11:27	11:33	11:40	11:46	-	11:55
D14	11:30	11:39	11:44	11:51	11:59	12:10	-	12:35	-	-	-	-	-	-	12:44
D12	11:58	12:07	12:12	-	-	-	-	-	12:21	12:27	12:33	12:40	12:46	-	12:55

■ — *Trip originates or terminates on Allentown Way at Old Branch Ave. at time shown. Through trips are timed on Allentown Rd. at Old Branch Ave.*

D12,13,14
Oxon Hill-Suitland Line

Weekday Eastbound — Entre semana con dirección al este

Route Number	Southern Ave Metro	Indian Head Hwy. & Southern Ave. (DC Line)	Glass-manor Dr. & Kennebec St.	Wilson Bridge Dr. at Brook-side Park Condos	Leyte Dr. & Lindsay Dr. (South-lawn)	Haras Pl. loop	Allen-town Rd. & Old Branch Ave. (CAMP SPRINGS)	Regency Pkwy. & Andrew Jackson Middle School	Helmont Dr. & Dundalk Dr. (Birch-wood City)	Oxon Hill Rd. & Living-ston Rd.	St. Barn-abas Rd. & Virginia La.	St. Barn-abas Rd. & Holly Tree Rd.	Marlow Heights Shopping Center (Macy's)	St. Barn-abas Rd. & Bedford Way	SUIT-LAND Metro
PM Service — Servicio vespertino															
D14	12:30	12:39	12:44	12:51	12:59	1:10	-	1:35	-	-	-	-	-	-	1:44
D12	12:58	1:07	1:12	-	-	-	-	-	1:21	1:27	1:33	1:40	1:46	-	1:55
D14	1:30	1:39	1:44	1:51	1:59	2:10	-	2:35	-	-	-	-	-	-	2:44
D12	1:58	2:07	2:12	-	-	-	-	-	2:21	2:27	2:33	2:40	2:46	-	2:55
D14	2:30	2:39	2:44	2:51	2:59	3:10	-	3:35	-	-	-	-	-	-	3:44
D12	3:00	3:11	3:18	-	-	-	-	-	3:27	3:34	3:42	3:49	3:54	-	4:03
D14	3:20	3:31	3:38	3:50	3:57	4:09	-	4:35	-	-	-	-	-	-	4:46
D12	3:40	3:51	3:58	-	-	-	-	-	4:07	4:14	4:22	4:29	4:34	-	4:43
D13	4:00	4:11	-	4:23	4:30	4:42	-	5:08	-	-	-	-	-	-	5:19
D13	4:00	4:11	-	4:23	4:30	4:42	-	5:08	-	-	-	-	-	-	5:19
D12	4:15	4:26	4:33	-	-	-	-	-	4:42	4:49	4:57	5:04	5:09	-	5:18
D13	4:30	4:41	-	4:53	5:00	5:12	-	5:38	-	-	-	-	-	-	5:49
D12	4:40	4:51	4:58	-	-	-	-	-	5:07	5:14	5:22	5:29	5:34	-	5:43
D13	4:50	5:01	-	5:13	5:20	5:32	-	5:58	-	-	-	-	-	-	6:09
D12	5:00	5:11	5:18	-	-	-	-	-	5:27	5:34	5:42	5:49	5:54	-	6:03
D13	5:10	5:21	-	5:33	5:40	5:52	-	6:18	-	-	-	-	-	-	6:29
D12	5:20	5:31	5:38	-	-	-	-	-	5:47	5:54	6:02	6:09	6:14	-	6:23
D13	5:30	5:41	-	5:53	6:00	6:12	-	6:38	-	-	-	-	-	-	6:49
D12	5:40	5:51	5:58	-	-	-	-	-	6:07	6:14	6:22	6:29	6:34	-	6:43
D13	5:50	6:01	-	6:13	6:20	6:32	-	6:58	-	-	-	-	-	-	7:09
D12	6:00	6:11	6:18	-	-	-	-	-	6:27	6:34	6:42	6:49	6:54	-	7:03
D13/	6:12	6:23	-	6:32	6:39	6:51	■7:06	-	-	-	-	-	-	-	-
D12	6:24	6:35	6:42	-	-	-	-	-	6:51	6:58	7:06	7:13	7:18	-	7:27
D13	6:36	6:45	-	6:55	7:02	7:12	-	7:34	-	-	-	-	-	-	7:42
D13/	6:48	6:57	-	7:07	7:14	7:24	■7:38	-	-	-	-	-	-	-	-
D12	7:00	7:09	7:14	-	-	-	-	-	7:23	7:28	7:33	7:38	7:42	-	7:50
D14	7:20	7:29	7:34	7:44	7:51	8:01	-	8:23	-	-	-	-	-	-	8:31
D12	7:30	7:39	7:44	-	-	-	-	-	7:53	7:58	8:03	8:08	8:12	-	8:20
D12	8:00	8:09	8:14	-	-	-	-	-	8:23	8:28	8:33	8:38	8:42	-	8:50
D14	8:25	8:34	8:39	8:49	8:56	9:06	-	9:28	-	-	-	-	-	-	9:36
D12	9:00	9:09	9:14	-	-	-	-	-	9:23	9:28	9:33	9:38	9:42	-	9:50
D14	9:30	9:39	9:44	9:54	10:01	10:11	-	10:33	-	-	-	-	-	-	10:41
D12	10:00	10:09	10:14	-	-	-	-	-	10:23	10:28	10:33	10:38	10:42	-	10:50
D14	10:30	10:39	10:44	10:54	11:01	11:11	-	11:33	-	-	-	-	-	-	11:41
D12	11:00	11:09	11:14	-	-	-	-	-	11:23	11:28	11:33	11:38	11:42	-	11:50
D14	11:35	11:44	11:49	11:59	12:06	12:16	-	12:38	-	-	-	-	-	-	12:46
After Midnight Service — Servicio después de la medianoche															
D12	12:15	12:24	12:29	-	-	-	-	-	12:38	12:43	12:48	12:53	12:57	-	1:05
D14	12:35	12:44	12:49	12:59	1:06	1:16	-	1:38	-	-	-	-	-	-	1:46

■ — *Trip originates or terminates on Allentown Way at Old Branch Ave. at time shown. Through trips are timed on Allentown Rd. at Old Branch Ave.*

D12,13,14
Oxon Hill-Suitland Line

Saturday Westbound — En sábados con dirección al oeste

Route Number	Suitland Metro	Marlow Heights Shopping Center (Macy's)	St. Barnabas Rd. & Holly Tree Rd.	St. Barnabas Rd. & Virginia La.	Oxon Hill Rd. at Riverside Plaza Apts. (Livingston Rd.)	Helmont Dr. & Dundalk Dr. (Birchwood City)	Regency Pkwy. & Andrew Jackson Middle School	Allentown Rd. & Old Branch Ave. (Camp Springs)	Haras Pl. loop	Leyte Dr. & Lindsay Dr. (Southlawn)	Wilson Bridge Dr. at Brookside Park Condos	Glassmanor Dr. & Kennebec St.	Indian Head Hwy. & Southern Ave. (DC Line)	SOUTHERN AVE Metro
AM Service — Servicio matutino														
D12	6:05	6:12	6:16	6:21	6:25	6:29	-	-	-	-	-	6:35	6:39	6:50
D14	-	-	-	-	-	-	-	■6:21	6:32	6:42	6:48	6:55	6:59	7:10
D12	6:55	7:02	7:06	7:11	7:15	7:19	-	-	-	-	-	7:25	7:29	7:40
D14	7:01	-	-	-	-	-	7:09	7:21	7:32	7:42	7:48	7:55	7:59	8:10
D12	7:46	7:56	8:01	8:08	8:13	8:18	-	-	-	-	-	8:25	8:29	8:40
D14	8:01	-	-	-	-	-	8:09	8:21	8:32	8:42	8:48	8:55	8:59	9:10
D12	8:46	8:56	9:01	9:08	9:13	9:18	-	-	-	-	-	9:25	9:29	9:40
D14	9:01	-	-	-	-	-	9:09	9:21	9:32	9:42	9:48	9:55	9:59	10:10
D12	9:46	9:56	10:01	10:08	10:13	10:18	-	-	-	-	-	10:25	10:29	10:40
D14	9:55	-	-	-	-	-	10:05	10:17	10:28	10:38	10:44	10:52	10:58	11:10
D12	10:39	10:51	10:57	11:04	11:10	11:15	-	-	-	-	-	11:22	11:28	11:40
D14	10:55	-	-	-	-	-	11:05	11:17	11:28	11:38	11:44	11:52	11:58	12:10
D12	11:39	11:51	11:57	12:04	12:10	12:15	-	-	-	-	-	12:22	12:28	12:40
D14	11:55	-	-	-	-	-	12:05	12:17	12:28	12:38	12:44	12:52	12:58	1:10
PM Service — Servicio vespertino														
D12	12:39	12:51	12:57	1:04	1:10	1:15	-	-	-	-	-	1:22	1:28	1:40
D14	12:55	-	-	-	-	-	1:05	1:17	1:28	1:38	1:44	1:52	1:58	2:10
D12	1:39	1:51	1:57	2:04	2:10	2:15	-	-	-	-	-	2:22	2:28	2:40
D14	1:55	-	-	-	-	-	2:05	2:17	2:28	2:38	2:44	2:52	2:58	3:10
D12	2:39	2:51	2:57	3:04	3:10	3:15	-	-	-	-	-	3:22	3:28	3:40
D14	2:55	-	-	-	-	-	3:05	3:17	3:28	3:38	3:44	3:52	3:58	4:10
D12	3:39	3:51	3:57	4:04	4:10	4:15	-	-	-	-	-	4:22	4:28	4:40
D14	3:55	-	-	-	-	-	4:05	4:17	4:28	4:38	4:44	4:52	4:58	5:10
D12	4:39	4:51	4:57	5:04	5:10	5:15	-	-	-	-	-	5:22	5:28	5:40
D14	4:55	-	-	-	-	-	5:05	5:17	5:28	5:38	5:44	5:52	5:58	6:10
D12	5:47	5:57	6:02	6:08	6:13	6:18	-	-	-	-	-	6:24	6:29	6:40
D14	6:00	-	-	-	-	-	6:09	6:21	6:32	6:42	6:47	6:54	6:59	7:10
D12	6:47	6:57	7:02	7:08	7:13	7:18	-	-	-	-	-	7:24	7:29	7:40
D14	7:00	-	-	-	-	-	7:09	7:21	7:32	7:42	7:47	7:54	7:59	8:10
D12	7:47	7:57	8:02	8:08	8:13	8:18	-	-	-	-	-	8:24	8:29	8:40
D14	8:00	-	-	-	-	-	8:09	8:21	8:32	8:42	8:47	8:54	8:59	9:10
D12	8:47	8:57	9:02	9:08	9:13	9:18	-	-	-	-	-	9:24	9:29	9:40
D14	9:00	-	-	-	-	-	9:09	9:21	9:32	9:42	9:47	9:54	9:59	10:10
D12	9:46	9:56	10:01	10:07	10:12	10:17	-	-	-	-	-	10:24	10:29	10:40
D14	10:01	-	-	-	-	-	10:10	10:21	10:32	10:42	10:47	10:54	10:59	11:10
D12	10:46	10:56	11:01	11:07	11:12	11:17	-	-	-	-	-	11:24	11:29	11:40

■ — *Trip originates on Allentown Way at Old Branch Ave. at time shown.*

Saturday Supplemental Westbound

Route Number	Suitland Metro	Marlow Heights Shopping Center (Macy's)	St. Barnabas Rd. & Holly Tree Rd.	St. Barnabas Rd. & Virginia La.	Oxon Hill Rd. at Riverside Plaza Apts. (Livingston Rd.)	Helmont Dr. & Dundalk Dr. (Birchwood	City) Regency Pkwy. & Andrew Jackson Middle	School Allentown Rd. & Old Branch Ave. (CAMP	SPRINGS) Haras Pl.	loop Leyte Dr. & Lindsay Dr.	(Southlawn) Wilson Bridge Dr. at Brook-	side Park Condos Glassmanor Dr. &	Kennebec St. Indian Head Hwy. & Southern	Ave. (DC Line) SOUTHERN AVE Metro
AM Service — Servicio matutino														
D13	6:36	-	-	-	-	-	6:44	6:56	7:07	7:17	7:23	-	7:29	7:40
D12	7:30	7:37	7:41	7:46	7:50	7:54	-	-	-	-	-	8:00	8:04	8:15
PM Service — Servicio vespertino														
D14/	4:25	-	-	-	-	-	4:35	■4:47	-	-	-	-	-	-
D14/	5:35	-	-	-	-	-	5:45	■5:57	-	-	-	-	-	-

■ — *Trip terminates on Allentown Way at Old Branch Ave. at time shown.*

On four Federal holidays, Columbus Day, Veterans' Day, Martin L. King Day, and Presidents' Day, Metrobus will run on a Saturday supplemental schedule. On these holidays, the supplemental trips will operate in addition to the regular Saturday trips.

D12,13,14
Oxon Hill-Suitland Line

Saturday Eastbound — En sábados con dirección al este

Route Number	Southern Ave Metro	Indian Head Hwy. & Southern Ave. (DC Line)	Glass-manor Dr. & Kennebec St.	Wilson Bridge Dr. at Brook-side Park Condos	Leyte Dr. & Lindsay Dr. (South-lawn)	Haras Pl. loop	Allen-town Rd. & Old Branch Ave. (Camp Springs)	Regency Pkwy. & Andrew Jackson Middle School	Helmont Dr. & Dundalk Dr. (Birch-wood City)	Oxon Hill Rd. & Living-ston Rd.	St. Barn-abas Rd. & Virginia La.	St. Barn-abas Rd. & Holly Tree Rd.	Marlow Heights Shopping Center (Macy's)	SUIT-LAND Metro
AM Service — Servicio matutino														
D14	-	-	-	-	-	-	■6:47	6:56	-	-	-	-	-	7:04
D12	6:25	6:34	6:38	-	-	-	-	-	6:46	6:51	6:56	7:01	7:07	7:14
D14	-	-	-	-	-	-	■7:47	7:56	-	-	-	-	-	8:04
D12	7:25	7:34	7:38	-	-	-	-	-	7:46	7:51	7:56	8:01	8:07	8:14
D14	7:55	8:04	8:08	8:17	8:23	8:33	8:47	8:56	-	-	-	-	-	9:04
D12	8:25	8:34	8:38	-	-	-	-	-	8:46	8:51	8:56	9:01	9:07	9:14
D14	8:55	9:04	9:08	9:17	9:23	9:33	9:47	9:56	-	-	-	-	-	10:04
D12	9:25	9:34	9:38	-	-	-	-	-	9:46	9:51	9:56	10:01	10:07	10:14
D14	9:55	10:04	10:08	10:17	10:23	10:33	10:47	10:56	-	-	-	-	-	11:04
D12	10:25	10:34	10:38	-	-	-	-	-	10:46	10:51	10:56	11:01	11:07	11:14
D14	10:55	11:05	11:10	11:18	11:24	11:34	11:51	12:00	-	-	-	-	-	12:10
D12	11:25	11:35	11:40	-	-	-	-	-	11:49	11:55	12:01	12:07	12:16	12:23
D14	11:55	12:05	12:10	12:18	12:24	12:34	12:51	1:00	-	-	-	-	-	1:10
PM Service — Servicio vespertino														
D12	12:25	12:35	12:40	-	-	-	-	-	12:49	12:55	1:01	1:07	1:16	1:23
D14	12:55	1:05	1:10	1:18	1:24	1:34	1:51	2:00	-	-	-	-	-	2:10
D12	1:25	1:35	1:40	-	-	-	-	-	1:49	1:55	2:01	2:07	2:16	2:23
D14	1:55	2:05	2:10	2:18	2:24	2:34	2:51	3:00	-	-	-	-	-	3:10
D12	2:25	2:35	2:40	-	-	-	-	-	2:49	2:55	3:01	3:07	3:16	3:23
D14	2:55	3:05	3:10	3:18	3:24	3:34	3:51	4:00	-	-	-	-	-	4:10
D12	3:25	3:35	3:40	-	-	-	-	-	3:49	3:55	4:01	4:07	4:16	4:23
D14	3:55	4:05	4:10	4:19	4:25	4:36	4:51	5:00	-	-	-	-	-	5:09
D12	4:25	4:35	4:40	-	-	-	-	-	4:48	4:53	4:59	5:04	5:12	5:19
D14	4:55	5:05	5:10	5:19	5:25	5:36	5:51	6:00	-	-	-	-	-	6:09
D12	5:25	5:35	5:40	-	-	-	-	-	5:48	5:53	5:59	6:04	6:12	6:19
D14	5:55	6:05	6:10	6:19	6:25	6:36	6:51	7:00	-	-	-	-	-	7:09
D12	6:25	6:35	6:40	-	-	-	-	-	6:48	6:53	6:59	7:04	7:12	7:19
D14	6:55	7:05	7:10	7:19	7:25	7:36	7:51	8:00	-	-	-	-	-	8:09
D12	7:25	7:35	7:40	-	-	-	-	-	7:48	7:53	7:59	8:04	8:12	8:19
D14	7:55	8:04	8:09	8:17	8:23	8:34	8:48	8:56	-	-	-	-	-	9:04
D12	8:25	8:34	8:39	-	-	-	-	-	8:46	8:51	8:55	9:00	9:06	9:12
D14	8:55	9:04	9:09	9:17	9:23	9:34	9:48	9:56	-	-	-	-	-	10:04
D12	9:25	9:34	9:39	-	-	-	-	-	9:46	9:51	9:55	10:00	10:06	10:12
D14	9:55	10:04	10:09	10:17	10:23	10:34	10:48	10:56	-	-	-	-	-	11:04
D12	10:25	10:34	10:39	-	-	-	-	-	10:46	10:51	10:55	11:00	11:06	11:12
D14/	10:55	11:04	11:09	11:17	11:23	11:34	■11:49	-	-	-	-	-	-	-

Saturday Supplemental Eastbound

Route Number	Southern Ave Metro	Indian Head Hwy. & Southern Ave. (DC Line)	Glass-manor Dr. & Kennebec St.	Wilson Bridge Dr. at Brook-side Park Condos	Leyte Dr. & Lindsay Dr. (South-lawn)	Haras Pl. loop	Allen-town Rd. & Old Branch Ave. (CAMP SPRINGS)	Regency Pkwy. & Andrew Jackson Middle School	Helmont Dr. & Dundalk Dr. (Birch-wood City)	Oxon Hill Rd. & Living-ston Rd.	St. Barn-abas Rd. & Virginia La.	St. Barn-abas Rd. & Holly Tree Rd.	Marlow Heights Shopping Center (Macy's)	SUIT-LAND Metro
AM Service — Servicio matutino														
D14	-	-	-	-	-	-	■7:07	7:16	-	-	-	-	-	7:24
D14	-	-	-	-	-	-	■8:17	8:26	-	-	-	-	-	8:34
PM Service — Servicio vespertino														
D13/	4:20	4:30	-	4:39	4:45	4:56	■5:12	-	-	-	-	-	-	-
D12	4:45	4:55	5:00	-	-	-	-	-	5:08	5:13	5:19	5:24	5:32	5:39
D13/	5:25	5:35	-	5:44	5:50	6:01	■6:17	-	-	-	-	-	-	-
D12	6:00	6:10	6:15	-	-	-	-	-	6:23	6:28	6:34	6:39	6:47	6:54

On four Federal holidays, Columbus Day, Veterans' Day, Martin L. King Day, and Presidents' Day, Metrobus will run on a Saturday supplemental schedule. On these holidays, the supplemental trips will operate in addition to the regular Saturday trips.

D12,13,14
Oxon Hill-Suitland Line

Sunday Westbound — En domingo con dirección al oeste

Route Number	Suitland	Marlow Heights Shopping Center (Macy's)	St. Barnabas Rd. & Holly Tree Rd.	St. Barnabas Rd. & Virginia La.	Oxon Hill Rd. at Riverside Plaza Apts. (Livingston Rd.)	Helmont Dr. & Dundalk Dr. (Birchwood City)	Regency Pkwy. & Andrew Jackson Middle School	Allentown Rd. & Old Branch Ave. (Camp Springs)	Haras Pl. loop	Leyte Dr. & Lindsay Dr. (Southlawn)	Wilson Bridge Dr. at Brookside Park Condos	Glassmanor Dr. & Kennebec St.	Indian Head Hwy. & Southern Ave. (DC Line)	SOUTHERN AVE
AM Service — Servicio matutino														
D14	-	-	-	-	-	-	-	■ 6:20	6:32	6:41	6:47	6:54	6:59	7:10
D14	-	-	-	-	-	-	-	■ 7:20	7:32	7:41	7:47	7:54	7:59	8:10
D12	7:50	8:01	8:05	8:10	8:14	8:18	-	-	-	-	-	8:24	8:29	8:40
D14	8:04	-	-	-	-	-	8:11	8:21	8:32	8:41	8:47	8:54	8:59	9:10
D12	8:50	9:01	9:05	9:10	9:14	9:18	-	-	-	-	-	9:24	9:29	9:40
D14	9:04	-	-	-	-	-	9:10	9:20	9:31	9:41	9:47	9:54	9:59	10:10
D12	9:46	9:57	10:02	10:08	10:13	10:18	-	-	-	-	-	10:24	10:29	10:40
D14	10:04	-	-	-	-	-	10:10	10:20	10:31	10:41	10:47	10:54	10:59	11:10
D12	10:46	10:57	11:02	11:08	11:13	11:18	-	-	-	-	-	11:24	11:29	11:40
D14	11:04	-	-	-	-	-	11:10	11:20	11:31	11:41	11:47	11:54	11:59	12:10
D12	11:46	11:57	12:02	12:08	12:13	12:18	-	-	-	-	-	12:24	12:29	12:40
PM Service — Servicio vespertino														
D14	12:04	-	-	-	-	-	12:10	12:20	12:31	12:41	12:47	12:54	12:59	1:10
D12	12:46	12:57	1:02	1:08	1:13	1:18	-	-	-	-	-	1:24	1:29	1:40
D14	1:04	-	-	-	-	-	1:10	1:20	1:31	1:41	1:47	1:54	1:59	2:10
D12	1:46	1:57	2:02	2:08	2:13	2:18	-	-	-	-	-	2:24	2:29	2:40
D14	2:04	-	-	-	-	-	2:10	2:20	2:31	2:41	2:47	2:54	2:59	3:10
D12	2:46	2:57	3:02	3:08	3:13	3:18	-	-	-	-	-	3:24	3:29	3:40
D14	3:04	-	-	-	-	-	3:10	3:20	3:31	3:41	3:47	3:54	3:59	4:10
D12	3:46	3:57	4:02	4:08	4:13	4:18	-	-	-	-	-	4:24	4:29	4:40
D14	4:04	-	-	-	-	-	4:10	4:20	4:31	4:41	4:47	4:54	4:59	5:10
D12	4:46	4:57	5:02	5:08	5:13	5:18	-	-	-	-	-	5:24	5:29	5:40
D14	5:05	-	-	-	-	-	5:11	5:20	5:33	5:42	5:48	5:56	6:00	6:10
D12	5:49	6:00	6:04	6:09	6:14	6:19	-	-	-	-	-	6:26	6:30	6:40
D14	6:05	-	-	-	-	-	6:11	6:20	6:33	6:42	6:48	6:56	7:00	7:10
D12	6:49	7:00	7:04	7:09	7:14	7:19	-	-	-	-	-	7:26	7:30	7:40
D14	7:05	-	-	-	-	-	7:11	7:20	7:33	7:42	7:48	7:56	8:00	8:10

■ — *Trip originates on Allentown Way at Old Branch Ave. at time shown.*

D12,13,14
Oxon Hill-Suitland Line

Sunday Eastbound — En domingo con dirección al este

Route Number	Southern Ave Metro	Indian Head Hwy. & Southern Ave. (DC Line)	Glass-manor Dr. & Kennebec St.	Wilson Bridge Dr. at Brook-side Park Condos	Leyte Dr. & Lindsay Dr. (South-lawn)	Haras Pl. loop	Allen-town Rd. & Old Branch Ave. (Camp Springs)	Regency Pkwy. & Andrew Jackson Middle School	Helmont Dr. & Dundalk Dr. (Birch-wood City)	Oxon Hill Rd. & Living-ston Rd.	St. Barn-abas Rd. & Virginia La.	St. Barn-abas Rd. & Holly Tree Rd.	Marlow Heights Shopping Center (Macy's)	SUIT-LAND Metro
AM Service — Servicio matutino														
D14	8:20	8:29	8:33	8:40	8:46	8:55	9:08	9:17	-	-	-	-	-	9:24
D12	8:50	8:59	9:03	-	-	-	-	-	9:11	9:16	9:21	9:26	9:32	9:39
D14	9:20	9:29	9:33	9:40	9:46	9:55	10:08	10:17	-	-	-	-	-	10:24
D12	9:50	9:59	10:03	-	-	-	-	-	10:11	10:16	10:21	10:26	10:32	10:39
D14	10:20	10:29	10:33	10:40	10:46	10:55	11:08	11:17	-	-	-	-	-	11:24
D12	10:50	10:59	11:03	-	-	-	-	-	11:11	11:16	11:21	11:26	11:32	11:39
D14	11:20	11:29	11:33	11:40	11:46	11:55	12:08	12:17	-	-	-	-	-	12:24
D12	11:50	11:59	12:03	-	-	-	-	-	12:11	12:16	12:21	12:26	12:32	12:39
PM Service — Servicio vespertino														
D14	12:20	12:30	12:34	12:44	12:50	1:00	1:12	1:18	-	-	-	-	-	1:26
D12	12:50	1:00	1:04	-	-	-	-	-	1:12	1:17	1:22	1:27	1:33	1:46
D14	1:20	1:32	1:37	1:45	1:52	2:03	2:14	2:21	-	-	-	-	-	2:36
D12	1:50	2:02	2:07	-	-	-	-	-	2:15	2:20	2:25	2:29	2:36	2:44
D14	2:20	2:32	2:37	2:45	2:52	3:03	3:14	3:21	-	-	-	-	-	3:36
D12	2:50	3:02	3:07	-	-	-	-	-	3:15	3:20	3:25	3:29	3:36	3:44
D14	3:20	3:30	3:35	3:42	3:51	4:01	4:12	4:20	-	-	-	-	-	4:28
D12	3:50	4:00	4:05	-	-	-	-	-	4:12	4:17	4:22	4:27	4:36	4:43
D14	4:20	4:30	4:35	4:42	4:51	5:01	5:12	5:20	-	-	-	-	-	5:28
D12	4:50	5:00	5:05	-	-	-	-	-	5:12	5:17	5:22	5:27	5:36	5:43
D14	5:20	5:28	5:33	5:40	5:46	5:56	6:09	6:15	-	-	-	-	-	6:22
D12	5:50	5:58	6:03	-	-	-	-	-	6:11	6:15	6:19	6:24	6:31	6:38
D14	6:20	6:28	6:33	6:40	6:46	6:56	7:09	7:15	-	-	-	-	-	7:22
D12	6:50	6:58	7:03	-	-	-	-	-	7:11	7:15	7:19	7:24	7:31	7:38
D14	7:20	7:28	7:33	7:40	7:46	7:56	8:09	8:15	-	-	-	-	-	8:22

How to use this timetable

- Use the map to find the stops closest to where you will get on and off the bus.
- Select the schedule (Weekday, Saturday, Sunday) for when you will travel. Along the top of the schedule, find the stop at or nearest the point where you will get on the bus. Follow that column down to the time you want to leave.
- Use the same method to find the times the bus is scheduled to arrive at the stop where you will get off the bus.
- If the bus stop is not listed, use the time shown for the bus stop before it as the time to wait at the stop.
- The end-of-the-line or last stop is listed in ALL CAPS on the schedule.

Cómo Usar este Horario

- Use este mapa para localizar las paradas más cercanas a donde se subirá y bajará del autobús.
- Seleccione el horario (Entre semana, sábado, domingo) de cuando viajará. A lo largo de la parte superior del horario, localice la parada o el punto más cercano a la parada en la que se subirá al autobús. Siga esa columna hacia abajo hasta la hora en la que desee salir.
- Utilice el mismo método para localizar las horas en que el autobús está programado para llegar a la parada en donde desea bajarse del autobús.
- Si la parada del autobús no está listada use la hora que se muestra en la parada anterior como la hora de espera en la parada.
- El final de la ruta o la última parada del autobús aparece en letras MAYÚSCULAS en el horario.

English-Español Schedule 3-5-12

D31,32,33,34

Deal Middle School Line

metrobus

Serves these locations-
Brinda servicio a estas ubicaciones

- 16th St. and Eastern Ave. N.W.
- 14th St. and Colorado Ave. N.W.
- 16th St. and Arkansas Ave. N.W.
- Columbia Heights station
- Mount Pleasant
- Deal Middle School

R10/18/13

www.wmata.com
Information Anytime 202-637-7000 TTY 202-638-3780

metro

Washington Metropolitan Area Transit Authority

A District of Columbia, Maryland and Virginia Transit Partnership

D31,32,33,34
Deal Middle School

For route and schedule information
Call 202-637-7000
www.wmata.com

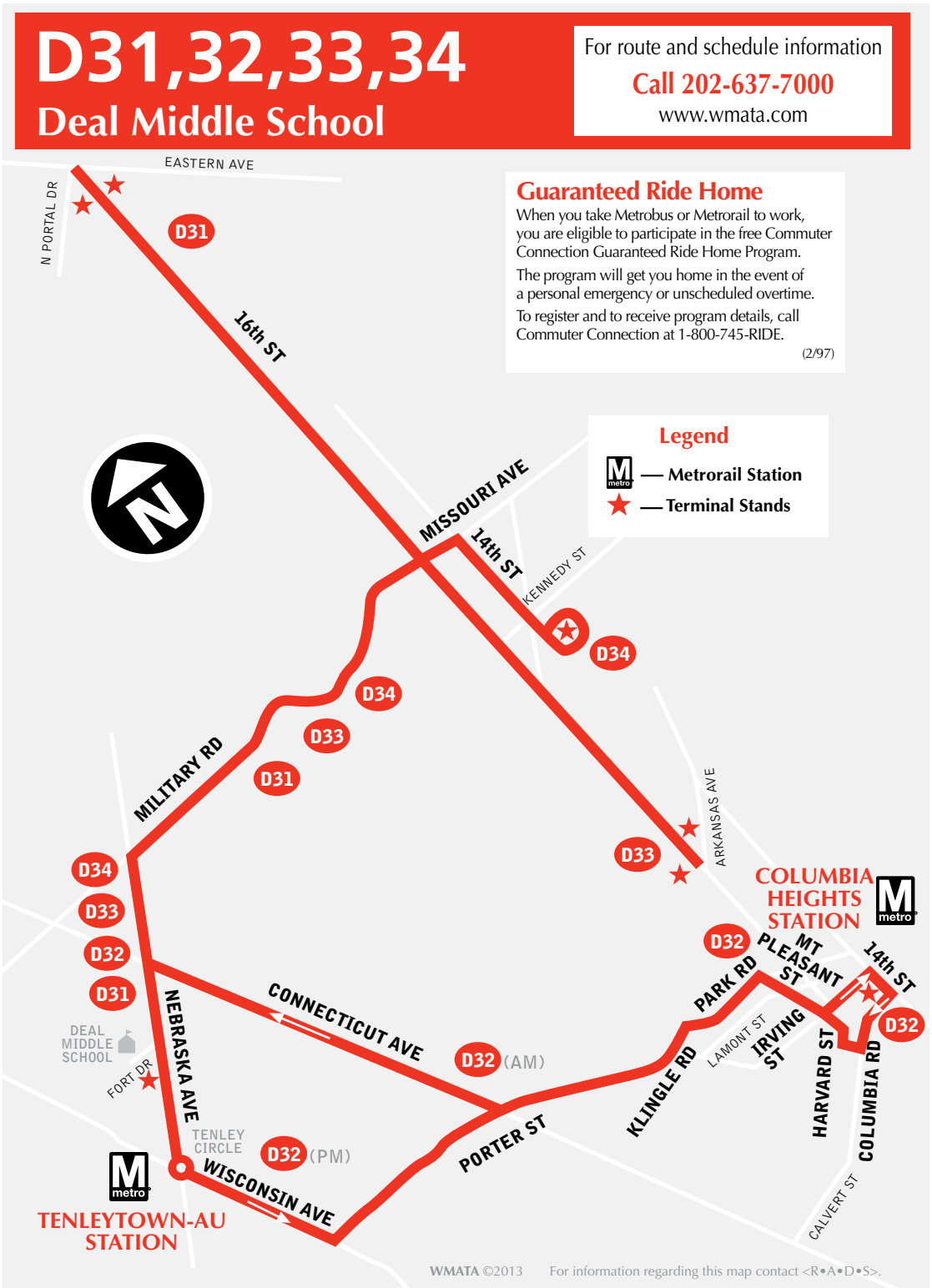

Guaranteed Ride Home

When you take Metrobus or Metrorail to work, you are eligible to participate in the free Commuter Connection Guaranteed Ride Home Program.

The program will get you home in the event of a personal emergency or unscheduled overtime.

To register and to receive program details, call Commuter Connection at 1-800-745-RIDE.

(2/97)

Legend

- Metrorail Station
- Terminal Stands

N8

Van Ness-Wesley Heights Loop

Westbound to Deal Middle School

Monday thru Friday —
Lunes a viernes

Route Number	14th & Irving Sts. NW (Columbia Heights)	Mt. Pleasant & Lamont Sts. NW	16th St. & Eastern Ave. NW	16th St. & Arkansas Ave. NW	14th St. & Colorado Ave. NW Terminal	Nebraska Ave. & Fort Dr. NW (DEAL MIDDLE SCHOOL)
AM Service — Servicio matutino						
● **D32**	7:55	8:00	-	-	-	8:20
● **D33**	-	-	-	7:58	-	8:25
● **D32**	8:00	8:05	-	-	-	8:25
● **D31**	-	-	7:36	-	-	8:25
● **D34**	-	-	-	-	8:00	8:25

● — *Trip operates only on days when public school is open.*
El recorrido se realiza solamente cuando están abiertas las escuelas públicas.

Eastbound to Points East

Monday thru Friday —
Lunes a viernes

Route Number	Nebraska Ave. & Fort Dr. NW (Deal Middle School)	Mt. Pleasant & Lamont Sts. NW	Irving & 14th Sts. NW (COLUMBIA HEIGHTS)	16TH ST. & ARKANSAS AVE. NW	14th ST. & COLORADO AVE. NW	16th ST. & EASTERN AVE. NW
PM Service — Servicio vespertino						
● **D32**	3:30	3:46	3:50	-	-	-
● **D34**	3:30	-	-	-	3:45	-
● **D33**	3:30	-	-	3:46	-	-
● **D31**	3:30	-	-	-	-	3:52
● **D32**	3:30	3:46	3:50	-	-	-

● — *Trip operates only on days when public school is open.*
El recorrido se realiza solamente cuando están abiertas las escuelas públicas.

How to use this timetable

- Use the map to find the stops closest to where you will get on and off the bus.
- Select the schedule (Weekday, Saturday, Sunday) for when you will travel. Along the top of the schedule, find the stop at or nearest the point where you will get on the bus. Follow that column down to the time you want to leave.
- Use the same method to find the times the bus is scheduled to arrive at the stop where you will get off the bus.
- If the bus stop is not listed, use the time shown for the bus stop before it as the time to wait at the stop.
- The end-of-the-line or last stop is listed in ALL CAPS on the schedule.

Cómo Usar este Horario

- Use este mapa para localizar las paradas más cercanas a donde se subirá y bajará del autobús.
- Seleccione el horario (Entre semana, sábado, domingo) de cuando viajará. A lo largo de la parte superior del horario, localice la parada o el punto más cercano a la parada en la que se subirá al autobús. Siga esa columna hacia abajo hasta la hora en la que desee salir.
- Utilice el mismo método para localizar las horas en que el autobús está programado para llegar a la parada en donde desea bajarse del autobús.
- Si la parada del autobús no está listada use la hora que se muestra en la parada anterior como la hora de espera en la parada.
- El final de la ruta o la última parada del autobús aparece en letras MAYÚSCULAS en el horario.

English-Español Schedule 6-20-99

D51

Duke Ellington School of the Arts Line

metrobus

Serves these locations-
Brinda servicio a estas ubicaciones

- Congress Heights station
- 38th St. and Pennsylvania Avenue S.E. (Fairfax Village)
- Pennsylvania and Minnesota Avenues S.E. (L'Enfant Square)
- Duke Ellington School of the Arts

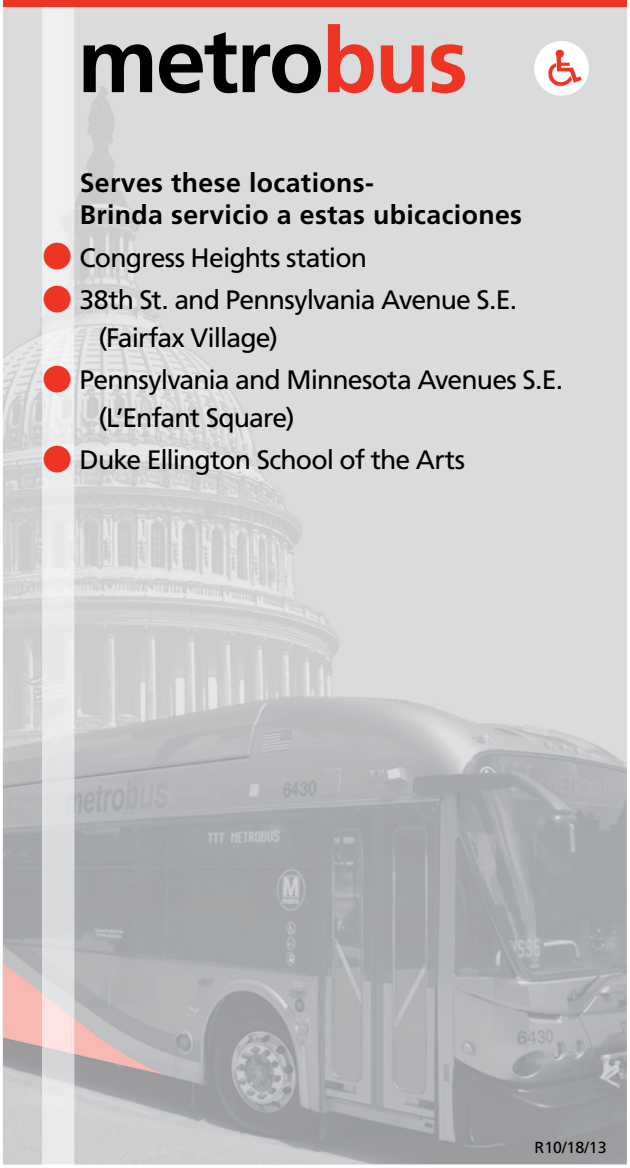

R10/18/13

www.wmata.com
Information Anytime 202-637-7000 TTY 202-638-3780

Washington Metropolitan Area Transit Authority

A District of Columbia, Maryland and Virginia Transit Partnership

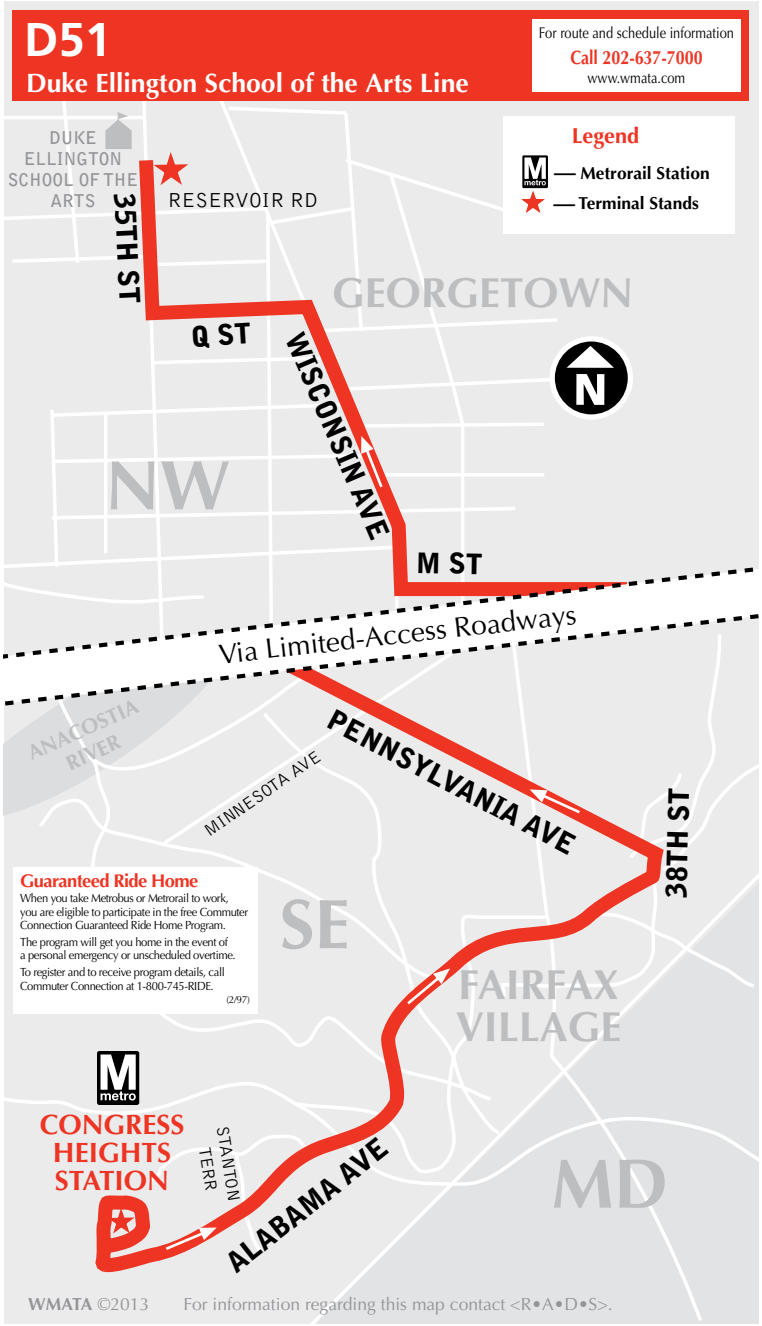

Westbound to Duke Ellington School of the Arts

Monday thru Friday — Lunes a viernes

Route Number	Congress Heights Metro	38th St. & Pennsylvania Ave. SE (Fairfax Village)	Pennsylvania & Minnesota Aves. SE (L'Enfant Square)	35th St. & Reservoir Rd. NW (DUKE ELLINGTON HIGH SCHOOL)
AM Service				
● **D51**	6:53	7:00	7:11	7:45

● — *Trip operates only on days when public school is open.*
El recorrido se realiza solamente cuando están abiertas las escuelas públicas.

schematic map
not to scale

WASHINGTON, DC

Metrobus
System Map

Dec 2013

Consult other Metrobus System Maps for service in Virginia, Prince George's County, MD, and Montgomery County, MD.

This map provides an overview of bus and rail services. For detailed information on each route, please refer to individual schedules.

wmata.com 202.637.7000

Designed by CHK America

Know Your Quadrants!

★ ★ ★

NW NE SW SE

North Capitol St · South Capitol St · The Mall · East Capitol St · US Capitol

Washington is divided into four quadrants. Many street names and intersections exist in more than one quadrant. Check the full address of your destination to be sure that you are off to the right quadrant!

MAP LEGEND

Rail Lines

- Metrorail Station and Line M
- VRE · AMTRAK · MARC Commuter Railroad Transfer Points

Map Symbols

- Airport
- Hospital
- College/University
- Other Point of Interest

Metrobus Routes

- A2 Metrobus Major Route — Frequent, seven-day service on the core route. On branches, service levels vary.
- A4 Metrobus Local Route — Less frequent service, with some evening and weekend service available.
- X3 Metrobus Commuter Route — Weekday peak-hour service linking residential areas to Metrorail stations and employment centers.
- S9 MetroExtra Route — Limited stops for a faster ride. Days, times and service levels vary by route.
- 5A Metrobus Airport Express Route — Limited stop service to Dulles International Airport.

Bus Routes

- core route / B2 branch — Major Route: For all service providers, frequent, seven-day service on the core route is denoted by a thick line. On branches, service levels vary.
- 23 / A4 all-day service; 11 / A7 limited service — On all route types, a lowlighted badge indicates a route segment with limited or peak-only service hours.

Bus Routes Operated by City/County Systems

- DC Circulator
- 25 The Bus - Prince George's County
- 1 Ride On - Montgomery County

Central Washington, DC

This map shows routes that travel ***through*** Central Washington, DC.

For routes that start/end in Central Washington, DC, please see the inset below.

Additional Services

These Metrobus routes operate at irregular times. For clarity, they are not shown on the map.

Please refer to individual schedules for specific times and more information.

Outside of Metrorail Service Hours	
93	Follows Route 90-92 and travels to Congress Heights via Stanton Rd SE.
A11	Follows Route A12 in Prince George's County and then operates to Federal Triangle.
A42	Follows Route A2 in Anacostia and then operates to/from Archives via M St SE/SW.
A46	Follows Route A6 in Anacostia and then operates to/from Archives via M St SE/SW.
A48	Follows Route A8 in Anacostia and then operates to/from Archives via M St SE/SW.
J13	Follows Route J12 in Prince George's County then operates to Potomac Ave.
K11	Follows Route K12 in Prince George's County then operates to/from Potomac Ave.

School Routes	
A31 A32 A33	Anacostia High School
B51	Brookland Education Campus
C40	Capitol Hill Cluster
D31 D32 D33 D34	Deal Junior High School
D51	Duke Ellington School of the Arts
E32	Eastern High School
H9	Archbishop Carroll High School
M31	McKinley High School
S35	Sousa Middle School
S41	Spingarn High School
W45 W47	Wilson High School

All school routes are open to the general public; service is available when school is in session. Routes, times and days of operation are subject to change without notice.

Central Washington, DC

Not to Scale

See individual route schedules for additional details.

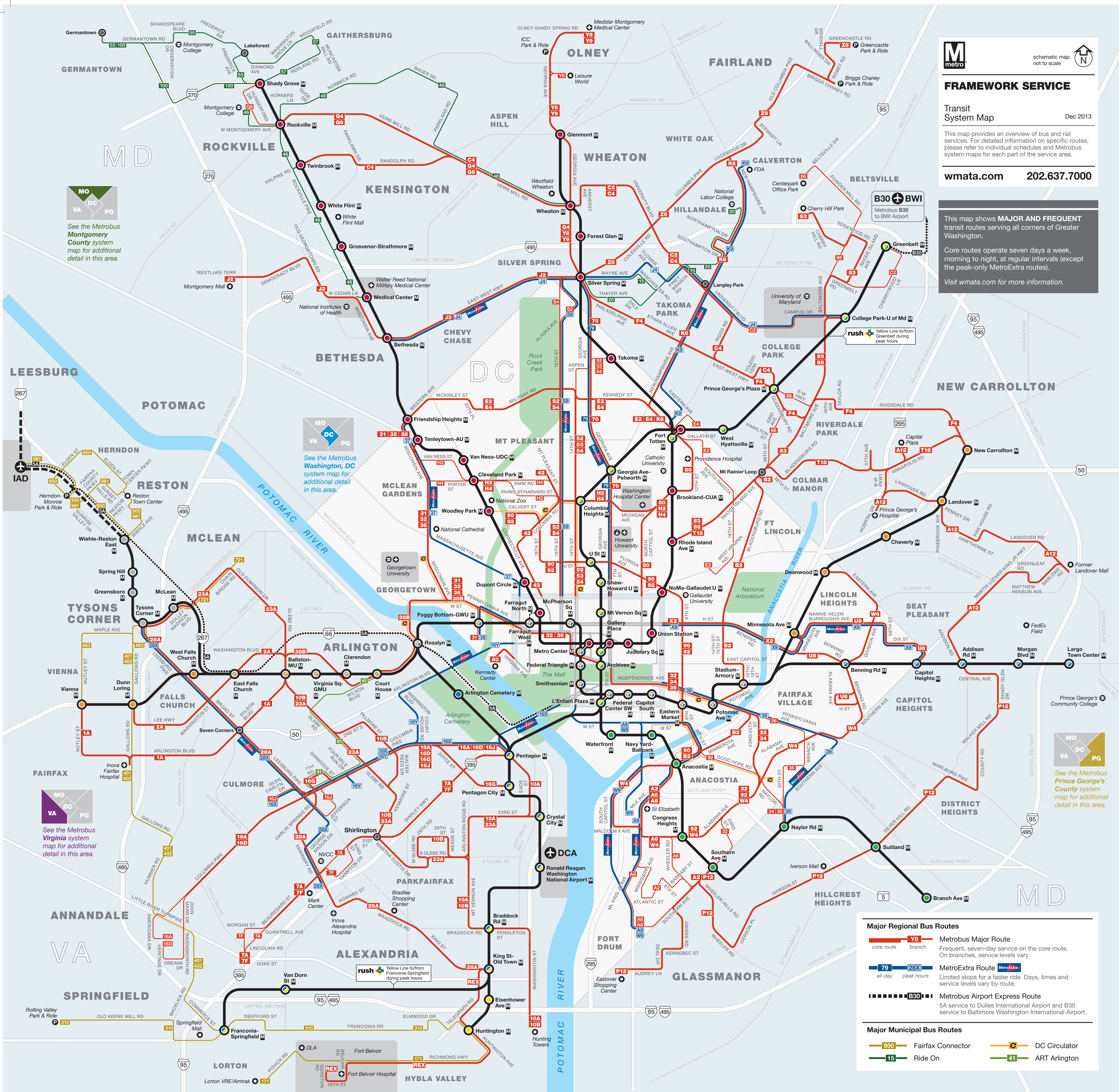

metro

schematic map not to scale

FRAMEWORK SERVICE

Transit System Map — Dec 2013

This map provides an overview of bus and rail services. For detailed information on specific routes, please refer to individual schedules and Metrobus system maps for each part of the service area.

wmata.com 202.637.7000

This map shows **MAJOR AND FREQUENT** transit routes serving all corners of Greater Washington.

Core routes operate seven days a week, morning to night, at regular intervals (except the peak-only MetroExtra routes).

Visit wmata.com for more information.

Major Regional Bus Routes

- Metrobus Major Route (core route / branch): Frequent, seven-day service on the core route. On branches, service levels vary.
- MetroExtra Route (all-day / peak hours): Limited stops for a faster ride. Days, times and service levels vary by route.
- Metrobus Airport Express Route: 5A service to Dulles International Airport and B30 service to Baltimore Washington International Airport.

Major Municipal Bus Routes

- 950 Fairfax Connector
- 15 Ride On
- DC Circulator
- 41 ART Arlington

FARES

Metrorail Fares

Effective July 1, 2012

Peak Fares	w/ SmarTrip®	w/ paper farecard
Minimum	$2.10	$3.10
Maximum	$5.75	$6.75

In effect weekdays from opening to 9:30 a.m., 3-7 p.m., and weekends midnight to closing.

Off-Peak Fares	w/ SmarTrip®	w/ paper farecard
Minimum	$1.70	$2.70
Maximum	$3.50	$4.50

In effect all other times.

Senior/Disabled
Half of the peak fare at all times when using a Senior/Disabled farecard or a Senior/Disabled SmarTrip® card. These cards are not available in stations.

Metrobus Fares

Effective July 1, 2012

	w/ SmarTrip®	w/ cash
Regular Fare	$1.60	$1.80
Regular Fare Senior/Disabled	80¢	90¢
Express Fare	$3.65	$4.00
Express Fare Senior/Disabled	$1.80	$2.00
Airport Express Buses (5A, B30)	$6.00	$6.00
Express Fare Senior/Disabled	$3.00	$3.00

General fare facts

Senior/Disabled fares are good at all times for people with valid Metro ID and/or Medicare card and a photo ID card.

If you pay in cash, please have exact change. Metrobus operators do not carry cash.

Up to two children, 4 years and younger, ride free with each paying customer.

Fares are subject to change. Visit **wmata.com** or call Customer Information at **202-637-7000** TTY (**202-638-3780**) to verify fares.

TARIFAS

Tarifas del Metrorail

Efectivo a partir de 1 julio, 2012

Tarifas de horario pico	con SmarTrip®	con boleto de papel
Mínima	$2.10	$3.10
Máxima	$5.75	$6.75

En efecto durante días de semana de la apertura hasta las 9:30 a.m., 3-7 p.m., y fines de semana hasta el cierre.

Tarifas reducidas del Metrorail	con SmarTrip®	con boleto de papel
Mínima	$1.70	$2.70
Máxima	$3.50	$4.50

En efecto todo el resto del tiempo.

Persona mayor/discapacitada
La mitad de la tarifa regular en todo momento cuando se usa el boleto de Persona mayor/discapacitada o la tarjeta de SmarTrip®. Estas tarjetas no están disponibles en las estaciones del Metro.

Tarifas del Metrobus

Efectivo a partir de 1 julio, 2012

	con SmarTrip®	con dinero en efectivo
Tarifa regular	$1.60	$1.80
Persona mayor/discapacitada	80¢	90¢
Tarifa express	$3.65	$4.00
Persona mayor/discapacitada	$1.80	$2.00
Autobuses Express para el Aeropuerto (5A, B30)	$6.00	$6.00
Persona mayor/discapacitada	$3.00	$3.00

Datos generales de las tarifas

La tarifa para las Personas mayores/discapacitadas funciona todo el tiempo con una identificación válida de Metro y/o con la tarjeta de Medicare y una tarjeta de identificación con fotografía.

Si paga la tarifa en efectivo, por favor de tener el cambio exacto. Los conductores del Metrobus no tienen dinero en efectivo.

Con cada pasajero que pague pueden viajar gratis hasta un máximo de dos niños de 4 años o menores.

Las tarifas podrían cambiar. Visite la página del Internet de Metro **wmata.com** o llame a información al cliente al **202-637-7000** TTY (**202-638-3780**) para verificar las tarifas.

METROBUS ROUTES

The table shows which routes operate during which service periods. Information is approximate and may vary by route. For complete details, consult the timetable for your route.

● Service available
○ Limited service
\- No service
★ Additional late-night trips on Friday and Saturday
* Route not shown on map
† Weekend service operated by Ride On

Route	Between/and	MON-FRI Peak	MON-FRI Mid	MON-FRI Eve	SAT Day	SAT Eve	SUN/HOL Day	SUN/HOL Eve
LEE HWY-FARRAGUT SQUARE LINE								
3Y	McPherson Square M/Arlington	●	-	-	-	-	-	-
DULLES AIRPORT LINE								
5A	L'Enfant Plaza M/Dulles Airport	●	●	●	●	●	●	●
LINCOLNIA LINE								
7Y	Federal Triangle M/Southern Towers	●	-	-	-	-	-	-
MT VERNON EXPRESS LINE								
11Y	Mt Vernon/Potomac Park	●	-	-	-	-	-	-
ARLINGTON-FEDERAL TRIANGLE LOOP LINE								
13F	Federal Triangle M/Reagan National Airport M	-	-	-	○	-	○	-
13G	Reagan National Airport M/Federal Triangle M	-	-	-	○	-	○	-
CULMORE-FEDERAL TRIANGLE METROEXTRA								
16X	Federal Triangle M/Culmore	●	-	-	-	-	-	-
COLUMBIA PIKE-MCPHERSON SQUARE METROEXTRA								
16Y	McPherson Square M/Barcroft	●	-	-	-	-	-	-
WISCONSIN AVE LINE								
31	Friendship Heights M/Potomac Park	●	●	●	●	●	●	-
PENNSYLVANIA AVE LINE								
32	Friendship Heights M/Southern Ave M	●	●	●	●	●	●	●
36	Friendship Heights M/Naylor Rd M	●	●	●	●	●	●	●
NAYLOR RD LINE								
34	Archives M/Naylor Rd M	●	●	●	●	●	●	-
WISCONSIN AVE METROEXTRA								
37	Friendship Heights M/Archives M	●	-	-	-	-	-	-
BALLSTON-FARRAGUT SQUARE LINE								
38B	Ballston-MU M/Farragut West M	●	●	●	●	●	●	●
PENNSYLVANIA AVE METROEXTRA								
39	Naylor Rd M/Potomac Park	●	-	-	-	-	-	-
MT PLEASANT LINE								
42	Mt Pleasant/Metro Center M	●	●	●	●	●	●	●
43	Mt Pleasant/Farragut West M	●	-	-	-	-	-	-
14TH ST LINE								
52	Takoma M/L'Enfant Plaza M	●	●	●	●	●	●	●
53	Takoma M/McPherson Square M	●	●	○	●	-	-	-
54	Takoma M/L'Enfant Plaza M	●	●	●	●	●	●	●

Route	Between/and	MON-FRI Peak	MON-FRI Mid	MON-FRI Eve	SAT Day	SAT Eve	SUN/HOL Day	SUN/HOL Eve
FORT TOTTEN-PETWORTH LINE								
60	Fort Totten M/Georgia Ave-Petworth M	●	●	-	-	-	-	-
64	Fort Totten M/Federal Triangle M	●	●	★	●	★	●	●
TAKOMA-PETWORTH LINE								
62	Takoma M/Georgia Ave-Petworth M	-	●	★	●	★	●	●
63	Takoma M/Federal Triangle M	●	-	-	○	-	○	-
GEORGIA AVE-7TH ST LINE								
70	Silver Spring M/Archives M	●	●	●	●	●	●	●
SOUTHWEST WATERFRONT LINE								
74	Mt Vernon Square/Southwest Waterfront	●	●	●	●	●	●	●
GEORGIA AVE-7TH ST METROEXTRA								
79	Silver Spring M/Archives M	●	●	-	●	-	●	-
NORTH CAPITOL ST LINE								
80	Fort Totten M/Kennedy Center	●	●	●	●	●	●	●
COLLEGE PARK LINE								
81	Rhode Island Ave M/Cherry Hill	-	-	-	-	-	●	-
82	Rhode Island Ave M/Mt Rainier	●	-	★	○	★	○	●
83	Rhode Island Ave M/Cherry Hill	●	●	○	●	○	-	-
86	Rhode Island Ave M/Calverton	●	●	○	●	-	●	-
RHODE ISLAND AVE LINE								
84	Rhode Island Ave M/New Carrollton M	●	●	○	●	-	●	-
U ST-GARFIELD LINE								
90	Duke Ellington Bridge/Anacostia M	●	●	●	●	●	●	●
92	Duke Ellington Bridge/Congress Heights M	●	●	●	●	●	●	●
93*	Duke Ellington Bridge/Congress Heights M	-	-	●	-	●	-	●
STANTON RD LINE								
94	Anacostia M/Villages of Parklands	●	●	●	●	●	●	●
EAST CAPITOL ST LINE								
96	Capitol Heights M/Tenleytown-AU M	●	●	★	●	★	●	●
97	Capitol Heights M/Union Station M	●	-	-	-	-	-	-
ANACOSTIA-CONGRESS HEIGHTS LINE								
A2	Anacostia M/Southern Ave M	●	●	●	●	●	●	●
A6	Anacostia M/Livingston Terrace	●	●	●	●	●	●	●
A7	Anacostia M/Livingston Terrace	●	-	-	-	-	-	-
A8	Anacostia M/Livingston Terrace	●	●	●	●	●	●	●
A42*	Federal Triangle M/Southern Ave M	-	-	●	○	●	○	●
A46*	Federal Triangle M/Livingston Terrace	-	-	●	○	●	○	●
A48*	Federal Triangle M/Livingston Terrace	-	-	●	○	●	○	●
ANACOSTIA-FORT DRUM LINE								
A4	Anacostia M/DC Village	●	●	★	●	★	●	●
W5	Anacostia M/DC Village	●	-	-	-	-	-	-

Route	Between/and	MON-FRI Peak	MON-FRI Mid	MON-FRI Eve	SAT Day	SAT Eve	SUN/HOL Day	SUN/HOL Eve
MARTIN LUTHER KING JR AVE METROEXTRA								
A9	Livingston Terrace/McPherson Square M	●	-	-	-	-	-	-
MARTIN LUTHER KING HWY LINE								
A11*	Capital Plaza/Federal Triangle M	-	-	-	○	-	-	-
BLADENSBURG RD LINE								
B2	Anacostia M/Mt Rainier	●	●	★	●	★	●	●
FORT LINCOLN SHUTTLE LINE								
B8	Rhode Island Ave M/Fort Lincoln	●	-	-	-	-	-	-
B9	Rhode Island Ave M/Colmar Manor	-	●	-	-	-	-	-
GLOVER PARK-FEDERAL TRIANGLE LINE								
D1	Glover Park/Federal Triangle M	●	-	-	-	-	-	-
GLOVER PARK-DUPONT CIRCLE LINE								
D2	Glover Park/Dupont Circle M	●	●	★	●	★	●	●
IVY CITY-DUPONT CIRCLE LINE								
D3	Ivy City/Dupont Circle M	●	-	-	-	-	-	-
IVY CITY-FRANKLIN SQUARE LINE								
D4	Ivy City/Franklin Square	●	●	●	●	●	●	●
MACARTHUR BLVD LINE								
D5	Sangamore/Farragut West M	●	-	-	-	-	-	-
SIBLEY HOSPITAL-STADIUM ARMORY LINE								
D6	Stadium-Armory M/Sibley Hospital	●	●	●	●	●	●	●
HOSPITAL CENTER LINE								
D8	Union Station M/Washington Hospital Center	●	●	★	●	★	●	●
OXON HILL LINE								
D12	Southern Ave M/Suitland M	●	●	●	●	●	●	-
D13	Southern Ave M/Suitland M	●	-	-	-	-	-	-
D14	Southern Ave M/Suitland M	●	●	●	●	●	●	-
MILITARY RD LINE								
E2	Friendship Heights M/Ivy City	●	●	●	●	●	●	●
E3	Friendship Heights M/Ivy City	-	-	-	●	-	●	-
E4	Friendship Heights M/Fort Totten M	●	●	-	-	-	-	-
CHEVY CHASE LINE								
E6	Friendship Heights M/Knollwood	●	●	-	-	-	-	-
CHILLUM RD LINE								
F1	Takoma M/Cheverly M	●	●	-	-	-	-	-
F2	Takoma M/Cheverly M	-	-	●	●	-	●	-
NEW CARROLLTON-FORT TOTTEN LINE								
F6	Fort Totten M/New Carrollton M	●	●	●	-	-	-	-
SHERIFF RD-CAPITOL HEIGHTS LINE								
F14	Naylor Rd M/New Carrollton M	●	●	○	●	-	-	-
P ST-LEDROIT PARK LINE								
G2	Howard University/Georgetown University	●	●	●	●	●	●	●

Route	Between/and	MON-FRI Peak	MON-FRI Mid	MON-FRI Eve	SAT Day	SAT Eve	SUN/HOL Day	SUN/HOL Eve
RHODE ISLAND AVE LINE								
G8	Farragut West M/Avondale	●	●	★	●	★	●	●
BROOKLAND-POTOMAC PARK LINE								
H1	Brookland-CUA M/Potomac Park	●	-	-	-	-	-	-
CROSSTOWN LINE								
H2	Brookland-CUA M/Tenleytown-AU M	●	●	●	●	●	●	●
H3	Brookland-CUA M/Tenleytown-AU M	●	-	-	-	-	-	-
H4	Brookland-CUA M/Tenleytown-AU M	●	●	●	●	●	●	●
BROOKLAND-FORT LINCOLN LINE								
H6	Brookland-CUA M/Fort Lincoln	●	●	●	●	●	●	●
PARK RD-BROOKLAND LINE								
H8	Rhode Island Ave M/Mt Pleasant	●	●	★	●	★	●	●
H9*	Rhode Island Ave M/Archbishop Carroll HS	●	-	-	-	-	-	-
MARLBORO PIKE LINE								
J13*	Forestville/Potomac Ave M	-	-	-	○	-	-	-
TAKOMA-FORT TOTTEN LINE								
K2	Takoma M/Fort Totten M	●	-	-	-	-	-	-
NEW HAMPSHIRE AVE LINE								
K6	Fort Totten M/White Oak	●	●	★	●	★	●	●
NEW HAMPSHIRE AVE METROEXTRA								
K9	Fort Totten M/White Oak	●	-	-	-	-	-	-
FORESTVILLE LINE								
K11*	Penn Mar Shopping Center/Potomac Ave M	-	-	-	○	-	○	-
CONNECTICUT AVE LINE								
L1	Chevy Chase Circle/Potomac Park	●	-	-	-	-	-	-
L2	Chevy Chase Circle/Farragut West M	●	●	●	●	●	●	●
CONNECTICUT AVE-MARYLAND LINE								
L8	Friendship Heights M/Aspen Hill	●	●	●	●†	●†	●†	○†
FAIRFAX VILLAGE-NAYLOR RD LINE								
M2	Naylor Rd M/Fairfax Village	●	-	-	-	-	-	-
NEBRASKA AVE LINE								
M4	Sibley Hospital/Pinehurst Circle	●	●	-	-	-	-	-
FAIRFAX VILLAGE LINE								
M6	Potomac Ave M/Fairfax Village	●	●	●	●	●	●	●
CONGRESS HEIGHTS SHUTTLE LINE								
M8	Congress Heights M/Washington Highlands	●	●	-	-	-	-	-
M9	Washington Highlands/Congress Heights M	●	-	-	-	-	-	-

Route	Between/and	MON-FRI Peak	MON-FRI Mid	MON-FRI Eve	SAT Day	SAT Eve	SUN/HOL Day	SUN/HOL Eve
MASSACHUSETTS AVE LINE								
N2	Friendship Heights M/Farragut West M	●	●	-	-	-	-	-
N3	Friendship Heights M/Potomac Park	●	-	-	-	-	-	-
N4	Friendship Heights M/Farragut West M	●	●	-	-	-	-	-
N6	Friendship Heights M/Farragut West M	-	-	●	●	●	●	●
ANACOSTIA-ECKINGTON LINE								
P6	Anacostia M/Rhode Island Ave M	●	●	★	●	★	●	●
OXON HILL-FORT WASHINGTON LINE								
P17	Fort Washington/Farragut West M	●	-	-	-	-	-	-
P18	Fort Washington/Anacostia M	-	●	-	-	-	-	-
P19	Fort Washington/Farragut West M	●	-	-	-	-	-	-
RIGGS RD LINE								
R1	Fort Totten M/Adelphi	●	-	-	-	-	-	-
R2	Fort Totten M/Calverton	●	●	●	●	-	●	-
QUEENS CHAPEL RD LINE								
R4	Brookland-CUA M/Highview	●	●	○	●	-	●	-
16TH ST-POTOMAC PARK LINE								
S1	16th & Colorado/Potomac Park	●	-	-	-	-	-	-
16TH ST LINE								
S2	Silver Spring M/Federal Triangle M	●	●	●	●	●	●	●
S4	Silver Spring M/Federal Triangle M	●	●	●	●	●	●	●
16TH ST METROEXTRA								
S9	Silver Spring M/McPherson Square M	●	-	●	-	-	-	-
ANNAPOLIS RD LINE								
T18	Rhode Island Ave M/New Carrollton M	●	●	●	●	○	●	-
MINNESOTA AVE LINE								
U2	Anacostia M/Minnesota Ave M	●	●	○	●	○	-	-
SHERIFF RD-RIVER TERRACE LINE								
U4	Minnesota Ave M/Eastern Ave	●	●	★	●	●	●	●
MAYFAIR-MARSHALL HEIGHTS LINE								
U5	Minnesota Ave M/Marshall Heights	●	●	★	●	★	●	●
U6	Minnesota Ave M/Marshall Heights	●	●	○	●	○	●	○
BENNING HEIGHTS LINE								
U8	Capitol Heights M/Benning Heights	●	●	★	●	★	●	●
FAIRFAX VILLAGE-L'ENFANT PLAZA LINE								
V5	Fairfax Village/L'Enfant Plaza M	●	-	-	-	-	-	-
MINNESOTA AVE-M ST LINE								
V7	Deanwood M/Smithsonian M	●	●	●	-	-	-	-
V8	Deanwood M/Archives M	-	-	-	●	●	●	●
V9	Benning Heights/Smithsonian M	●	-	-	-	-	-	-

Route	Between/and	MON-FRI Peak	MON-FRI Mid	MON-FRI Eve	SAT Day	SAT Eve	SUN/HOL Day	SUN/HOL Eve
UNITED MEDICAL CENTER LINE								
W2	Anacostia M/United Medical Center	●	-	★	●	★	●	●
W3	United Medical Center/Anacostia M	-	●	-	●	-	-	-
ALABAMA AVE LINE								
W4	Anacostia M/Deanwood M	●	●	●	●	●	●	●
GARFIELD LOOP LINE								
W6	Anacostia M/Garfield	●	●	★	●	★	●	●
W8	Garfield/Anacostia M	●	●	★	●	★	●	●
BOCK RD LINE								
W13	Fort Washington Forest via Friendly/Farragut West M	●	-	-	-	-	-	-
W14	Friendly/Anacostia M	-	●	-	-	-	-	-
BENNING RD LINE								
X1	Minnesota Ave M/Foggy Bottom-GWU M	●	-	-	-	-	-	-
X3	Minnesota Ave M/Tenleytown-AU M	●	-	-	-	-	-	-
BENNING RD-H ST LINE								
X2	Minnesota Ave M/Lafayette Sq	●	●	●	●	●	●	●
MARYLAND AVE LINE								
X8	Union Station M/Carver Terrace	●	●	-	●	-	●	-
BENNING RD-H ST METROEXTRA								
X9	Capitol Heights M/Metro Center M	●	-	-	-	-	-	-
METROBUS SUPPLEMENTAL ROUTES								
A31*	Anacostia High School	○	-	-	-	-	-	-
A32*	Anacostia High School	○	-	-	-	-	-	-
A33*	Anacostia High School	○	-	-	-	-	-	-
B51*	Brookland Education Campus	○	-	-	-	-	-	-
C40*	Capitol Hill Cluster	○	-	-	-	-	-	-
D31*	Deal Junior High School	○	-	-	-	-	-	-
D32*	Deal Junior High School	○	-	-	-	-	-	-
D33*	Deal Junior High School	○	-	-	-	-	-	-
D34*	Deal Junior High School	○	-	-	-	-	-	-
D51*	Duke Ellington School of the Arts	○	-	-	-	-	-	-
E32*	Eastern High School	○	-	-	-	-	-	-
M31*	McKinley High School	○	-	-	-	-	-	-
S35*	Sousa Middle School	○	-	-	-	-	-	-
S41*	Spingarn High School	○	-	-	-	-	-	-
W45*	Wilson High School	○	-	-	-	-	-	-
W47*	Wilson High School	○	-	-	-	-	-	-

DC CIRCULATOR

Route	Between/and	MON-FRI Peak	MON-FRI Mid	MON-FRI Eve	SAT Day	SAT Eve	SUN/HOL Day	SUN/HOL Eve
C	Union Station M/Georgetown	●	●	●	●	●	●	●
C	Union Station M/Navy Yard M	●	●	-	-	-	-	-
C	McPherson Square M/Woodley Park M	●	●	●	●	●	●	●
C	Potomac Ave M/Skyland	●	●	-	-	-	-	-
C	Rosslyn M/Dupont Circle M	●	●	●	●	●	●	●

metroAlerts

Through MetroAlerts, you can be notified of Metro service disruptions via email or text messages. MetroAlerts can be sent to computers, cellular phones, pagers or personal digital assistants capable of receiving data. MetroAlerts are limited to 140 characters to prevent them from being truncated when received as text messages. If further information on the incident is available, it is published on the website and a link to that information is included in the MetroAlert.

KNOW MORE. KNOW FIRST.

Sign up today at wmata.com/MetroAlerts

The convenient way to pay!

Use a SmarTrip® card to pay to ride Metrorail and Metrobus.

On Metrobus, save 20¢ when you pay your fare using a SmarTrip® card. On Metrorail, the savings is $1.00.

A SmarTrip® card costs only $2 and you can store up to $300 in value on it. Buy a SmarTrip® card at selected Metro stations, any Metro sales office or online at **wmata.com**



¡La manera más conveniente de pagar!

Usa una tarjeta SmarTrip® para pagar su pasaje de Metrorail y Metrobus.

En Metrobus, ahorre 20¢ cuando pague su tarifa usando una tarjeta SmarTrip®. En Metrorail, el ahorro es $1.00.

La tarjeta SmarTrip® tendrá un costo de solamente $2 y podrá almacenar hasta un valor de $300. Compre la tarjeta SmarTrip® en algunas estaciones de Metro, cualquier oficina de ventas del Metro o en la pagina de Internet **wmata.com**

Metro Station Bus Connections in WASHINGTON, DC

Metro Station	Lines	Bus Connections
Anacostia	Green	90, 94, A2, A4, A6, A7, A8, B2, P6, P18, U2, W2, W3, W4, W5, W6, W8, W14, Circ
Archives	Green, Yellow	7Y, 13F, 13G, 16X, 32, 34, 36, 37, 39, 54, 70, 74, 79, A9, P6, P17, P19, V8, W13, X1
Benning Rd	Blue, Silver	96, 97, U5, U6, U8, W4
Brookland-CUA	Red	80, G8, H1, H2, H3, H4, H6, H8, H9, R4
Capitol Heights	Blue, Silver	96, 97, F14, U8, X9, The Bus: 24, 25
Capitol South	Blue, Orange, Silver	32, 34, 36, 39, Circ
Cleveland Park	Red	H2, H3, H4, L1, L2
Columbia Heights	Green, Yellow	52, 53, 54, H1, H2, H3, H4, H8, Circ
Congress Heights	Green	92, 93, M8, M9, W2, W3, W4
Deanwood	Orange	R11, R12, V7, V8, V14, V15, W4
Dupont Circle	Red	37, 42, D1, D2, D3, D6, G2, H1, L1, N2, N3, N4, N6, Circ
Eastern Market	Blue, Orange, Silver	32, 34, 36, 39, 90, 92, 93, Circ
Farragut North	Red	3Y, 11Y, 16Y, 32, 36, 37, 38B, 39, 42, 43, 80, D1, D3, D5, D6, G8, L2, N2, N4, N6, P17, P19, S1, W13, Circ
Farragut West	Blue, Orange, Silver	3Y, 11Y, 16Y, 32, 36, 37, 38B, 39, 42, 43, 80, D1, D3, D5, D6, G8, L2, N2, N4, N6, P17, P19, S1, W13, Circ
Federal Center SW	Blue, Orange, Silver	P6
Federal Triangle	Blue, Orange, Silver	7Y, 13F, 13G, 32, 34, 36, 37, 39, 63, 64, D1, N3, S2, S4, X1
Foggy Bottom-GWU	Blue, Orange, Silver	31, 32, 36, 37, 38B, 39, D5, H1, L1, N3, X1, Circ
Fort Totten	Green, Yellow, Red	60, 64, 80, E2, E3, E4, F6, K2, K6, K9, R1, R2
Friendship Heights	Red	31, 32, 36, 37, E2, E3, E4, E6, L8, N2, N3, N4, N6, T2, Ride On: 11, 23, 29, 34
Gallery Place	Green, Yellow, Red	42, 70, 74, 79, 80, P6, X2, X9
Georgia Ave-Petworth	Green, Yellow	60, 62, 63, 64, 70, 79, H8
Judiciary Sq	Red	D3, D6
L'Enfant Plaza	Blue, Orange, Green, Yellow, Silver	5A, 52, 54, 74, A9, V5, V7, V8, V9
McPherson Sq	Blue, Orange, Silver	3Y, 11Y, 16Y, 32, 36, 37, 39, 42, 43, 52, 53, 54, 63, 80, A9, D1, D3, D4, D6, G8, P17, P19, S2, S4, S9, W13, X2
Metro Center	Blue, Orange, Red, Silver	37, 39, 42, 54, 63, 64, 80, D1, D3, D6, G8, P6, P17, P19, W13, X2, X9
Minnesota Ave	Orange	U2, U4, U5, U6, U8, V7, V8, X1, X2, X3, X9
Mt Vernon Sq	Green, Yellow	70, 79, Circ
Navy Yard-Ballpark	Green	A9, P6, V7, V8, V9, Circ
NoMa-Gallaudet U	Red	90, 92, 93, X3
Potomac Ave	Blue, Orange, Silver	32, 34, 36, 39, B2, M6, V7, V8, V9, Circ
Rhode Island Ave	Red	81, 82, 83, 84, 86, B8, B9, D8, H8, H9, P6, T18
Shaw-Howard U	Green, Yellow	70, 79, G2, G8
Smithsonian	Blue, Orange, Silver	13F, 13G, 16X, 52, V7-V9
Southern Ave	Green	32, A2, D12, D13, D14, NH3, P12, W2, W15, W19, The Bus: 33, 35
Stadium-Armory	Blue, Orange, Silver	96, 97, B2, D6
Takoma	Red	52, 53, 54, 62, 63, F1-F2, K2
Tenleytown-AU	Red	31, 32, 36, 37, 96, H2, H3, H4, M4, N2, X3
U St	Green, Yellow	63, 64, 90, 92, 93, 96, X3
Union Station	Red	80, 96, 97, D3, D6, D8, X1, X8, Circ
Van Ness-UDC	Red	H2, L1, L2
Waterfront	Green	74, A9, P6, V7, V8, V9
Woodley Park	Red	96, L1, L2, X3, Circ

Blue Line · Orange Line · Silver Line · Green Line · Red Line · Yellow Line

Next Bus

With Next Bus, you'll know when your bus is arriving at your stop in real-time. All you need is a phone or access to the internet, your route number and your bus stop number.

Here's how to access the service:

CALL
Call **(202) 637-7000**
Say **Next Bus**
Enter the **Stop ID#** located at your Metrobus stop

TEXT
Text "**wmata**" and the **Stop ID #** located at your Metrobus stop to **41411**.*
(Example: wmata 1003690)

ONLINE
Go to **wmata.com/nextbus**
Enter your **Stop ID #** or select your route, direction, and stop

Don't miss another bus!

Find your bus stop number at your bus stop or visit
wmata.com/NextBus

** Message and data rates may apply.*

REAL TIME!

Metro offers tools for up-to-the-minute service updates. Visit wmata.com to learn more about Next Bus, MetroAlerts, and other real-time resources.

Next Bus · metroAlerts

INFORMATION

For info on Metro routes, schedules, and fares, visit us online or call:

wmata.com | 202.637.7000
202.638.3780 *TTY*

LOCAL TRANSIT SYSTEMS

DC Circulator
dccirculator.com | 202.567.3040

Washington Metropolitan Area Transit Authority
600 Fifth St NW
Washington, DC 20001

Metrobus System Map

metro

WASHINGTON, DC

MO · DC · VA · PG

Includes Bus and Rail service provided by Metro and local transit systems.

EFFECTIVE DECEMBER 2013

How to use this timetable

- Use the map to find the stops closest to where you will get on and off the bus.
- Select the schedule (Weekday, Saturday, Sunday) for when you will travel. Along the top of the schedule, find the stop at or nearest the point where you will get on the bus. Follow that column down to the time you want to leave.
- Use the same method to find the times the bus is scheduled to arrive at the stop where you will get off the bus.
- If the bus stop is not listed, use the time shown for the bus stop before it as the time to wait at the stop.
- The end-of-the-line or last stop is listed in ALL CAPS on the schedule.

Cómo Usar este Horario

- Use este mapa para localizar las paradas más cercanas a donde se subirá y bajará del autobús.
- Seleccione el horario (Entre semana, sábado, domingo) de cuando viajará. A lo largo de la parte superior del horario, localice la parada o el punto más cercano a la parada en la que se subirá al autobús. Siga esa columna hacia abajo hasta la hora en la que desee salir.
- Utilice el mismo método para localizar las horas en que el autobús está programado para llegar a la parada en donde desea bajarse del autobús.
- Si la parada del autobús no está listada use la hora que se muestra en la parada anterior como la hora de espera en la parada.
- El final de la ruta o la última parada del autobús aparece en letras MAYÚSCULAS en el horario.

English-Español

metrobus

E6
Chevy Chase Line

♿ All Metrobuses are fully accessible and are equipped with lifts or ramps for wheelchair accessibility
Todos los autobuses de Metro son accesibles a personas con impedimentos y están equipados con rampas o elevadores para sillas de ruedas

Serves these locations-
Brinda servicio a estas ubicaciones

Friendship Heights station
McKinley St. and Connecticut Ave.
Chevy Chase - D.C.
Pinehurst Circle
Hawthorne
Western and Oregon Aves.
Knollwood Retirement Home

Schedule 6-29-08 Reprinted 8-7-11

INFORMATION ANYTIME 202-637-7000 TTY 202-638-3780 ♿

Metro Opens Doors
MetroOpensDoors.com

Washington Metropolitan Area Transit Authority

A District of Columbia, Maryland and Virginia Transit Partnership

Chevy Chase Line
Route E6

For route and schedule information
Call 202-637-7000
www.metroopensdoors.com

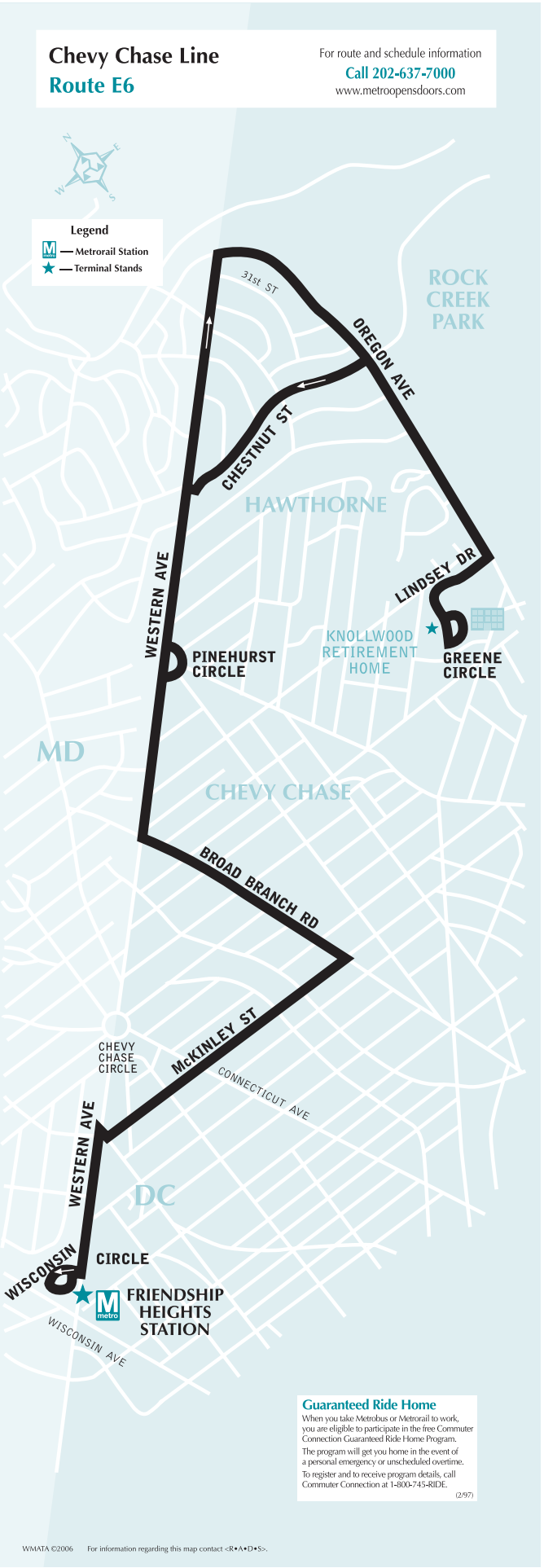

Guaranteed Ride Home

When you take Metrobus or Metrorail to work, you are eligible to participate in the free Commuter Connection Guaranteed Ride Home Program.

The program will get you home in the event of a personal emergency or unscheduled overtime.

To register and to receive program details, call Commuter Connection at 1-800-745-RIDE.

(2/97)

WMATA ©2006 For information regarding this map contact <R•A•D•S>.

E6
Chevy Chase Line

Monday thru Friday Eastbound
Lunes a viernes hacia al este (except holidays - excepto los días festivos)

Route Number	Friendship Heights	McKinley St. & Connecticut Ave. NW	Western Ave. & Chestnut St. NW	KNOLL-WOOD
AM Service — Servicio matutino				
E6	5:46	5:49	5:55	6:01
E6	6:22	6:25	6:31	6:37
E6	6:40	6:44	6:51	6:57
E6	7:00	7:04	7:11	7:17
E6	7:20	7:24	7:31	7:37
E6	7:40	7:44	7:51	7:57
E6	7:59	8:02	8:10	8:17
E6	8:19	8:22	8:30	8:37
E6	8:39	8:42	8:50	8:57
E6	9:00	9:04	9:11	9:17
E6	9:40	9:44	9:51	9:57
E6	10:20	10:24	10:31	10:37
E6	11:00	11:04	11:11	11:17
E6	11:40	11:44	11:51	11:57
PM Service — Servicio vespertino				
E6	12:20	12:24	12:31	12:37
E6	1:00	1:04	1:11	1:17
E6	1:40	1:44	1:51	1:57
E6	2:20	2:24	2:31	2:37
E6	3:00	3:04	3:11	3:17
E6	3:20	3:24	3:31	3:37
E6	3:40	3:44	3:51	3:57
E6	4:00	4:05	4:13	4:20
E6	4:21	4:26	4:34	4:41
E6	4:42	4:47	4:55	5:02
E6	5:03	5:08	5:16	5:23
E6	5:24	5:29	5:37	5:44
E6	5:45	5:50	5:58	6:05
E6	6:06	6:11	6:19	6:26
E6	6:27	6:32	6:40	6:47
E6	6:48	6:53	7:01	7:08
E6	7:09	7:12	7:19	7:25
E6	7:30	7:33	7:40	7:46
E6	8:10	8:13	8:20	8:26
E6	8:50	8:53	9:00	9:06

On four Federal holidays, Columbus Day, Veterans' Day, Martin L. King Day, and Presidents' Day, Metrobus will run on a Saturday supplemental schedule. On these holidays, this route will have no service.

Monday thru Friday Westbound
Lunes a viernes hacia al oeste (except holidays - excepto los días festivos)

Route Number	Knollwood	Chestnut St. & Western Ave. NW	McKinley St. & Connecticut Ave. NW	FRIEND-SHIP HEIGHTS
AM Service — Servicio matutino				
E6	6:02	6:06	6:13	6:17
E6	6:38	6:42	6:50	6:54
E6	6:58	7:02	7:10	7:14
E6	7:18	7:22	7:30	7:34
E6	7:38	7:42	7:50	7:54
E6	7:58	8:02	8:10	8:14
E6	8:18	8:22	8:30	8:34
E6	8:38	8:42	8:50	8:54
E6	8:58	9:03	9:11	9:15
E6	9:18	9:23	9:31	9:35
E6	9:58	10:03	10:11	10:15
E6	10:38	10:43	10:51	10:55
E6	11:18	11:23	11:31	11:35
E6	11:58	12:03	12:11	12:15
PM Service — Servicio vespertino				
E6	12:38	12:43	12:51	12:55
E6	1:18	1:23	1:31	1:35
E6	1:58	2:03	2:11	2:15
E6	2:38	2:43	2:51	2:55
E6	3:18	3:23	3:31	3:35
E6	3:38	3:43	3:51	3:55
E6	3:58	4:03	4:11	4:15
E6	4:21	4:26	4:34	4:38
E6	4:42	4:47	4:55	4:59
E6	5:03	5:08	5:16	5:20
E6	5:24	5:29	5:37	5:41
E6	5:45	5:50	5:58	6:02
E6	6:06	6:11	6:19	6:23
E6	6:27	6:32	6:40	6:44
E6	6:48	6:53	7:01	7:05
E6	7:09	7:14	7:22	7:26
E6	7:26	7:31	7:39	7:43
E6	7:47	7:52	8:00	8:04
E6	8:27	8:32	8:40	8:44
E6	9:07	9:11	9:18	9:22

On four Federal holidays, Columbus Day, Veterans' Day, Martin L. King Day, and Presidents' Day, Metrobus will run on a Saturday supplemental schedule. On these holidays, this route will have no service.

How to use this timetable

- Use the map to find the stops closest to where you will get on and off the bus.
- Select the schedule (Weekday, Saturday, Sunday) for when you will travel. Along the top of the schedule, find the stop at or nearest the point where you will get on the bus. Follow that column down to the time you want to leave.
- Use the same method to find the times the bus is scheduled to arrive at the stop where you will get off the bus.
- If the bus stop is not listed, use the time shown for the bus stop before it as the time to wait at the stop.
- The end-of-the-line or last stop is listed in ALL CAPS on the schedule.

Cómo Usar este Horario

- Use este mapa para localizar las paradas más cercanas a donde se subirá y bajará del autobús.
- Seleccione el horario (Entre semana, sábado, domingo) de cuando viajará. A lo largo de la parte superior del horario, localice la parada o el punto más cercano a la parada en la que se subirá al autobús. Siga esa columna hacia abajo hasta la hora en la que desee salir.
- Utilice el mismo método para localizar las horas en que el autobús está programado para llegar a la parada en donde desea bajarse del autobús.
- Si la parada del autobús no está listada use la hora que se muestra en la parada anterior como la hora de espera en la parada.
- El final de la ruta o la última parada del autobús aparece en letras MAYÚSCULAS en el horario.

English-Español Effective 8-27-12

E32

Eastern High School Line

metrobus

Serves these locations

- Eastern High School
- Benning Heights
- Benning Rd. & East Capitol St. (Benning Road Station)

R10/18/13

www.wmata.com
Information Anytime 202-637-7000 TTY 202-638-3780

Washington Metropolitan Area Transit Authority

A District of Columbia, Maryland and Virginia Transit Partnership

E32
Eastern High School

For route and schedule information
Call 202-637-7000
www.wmata.com

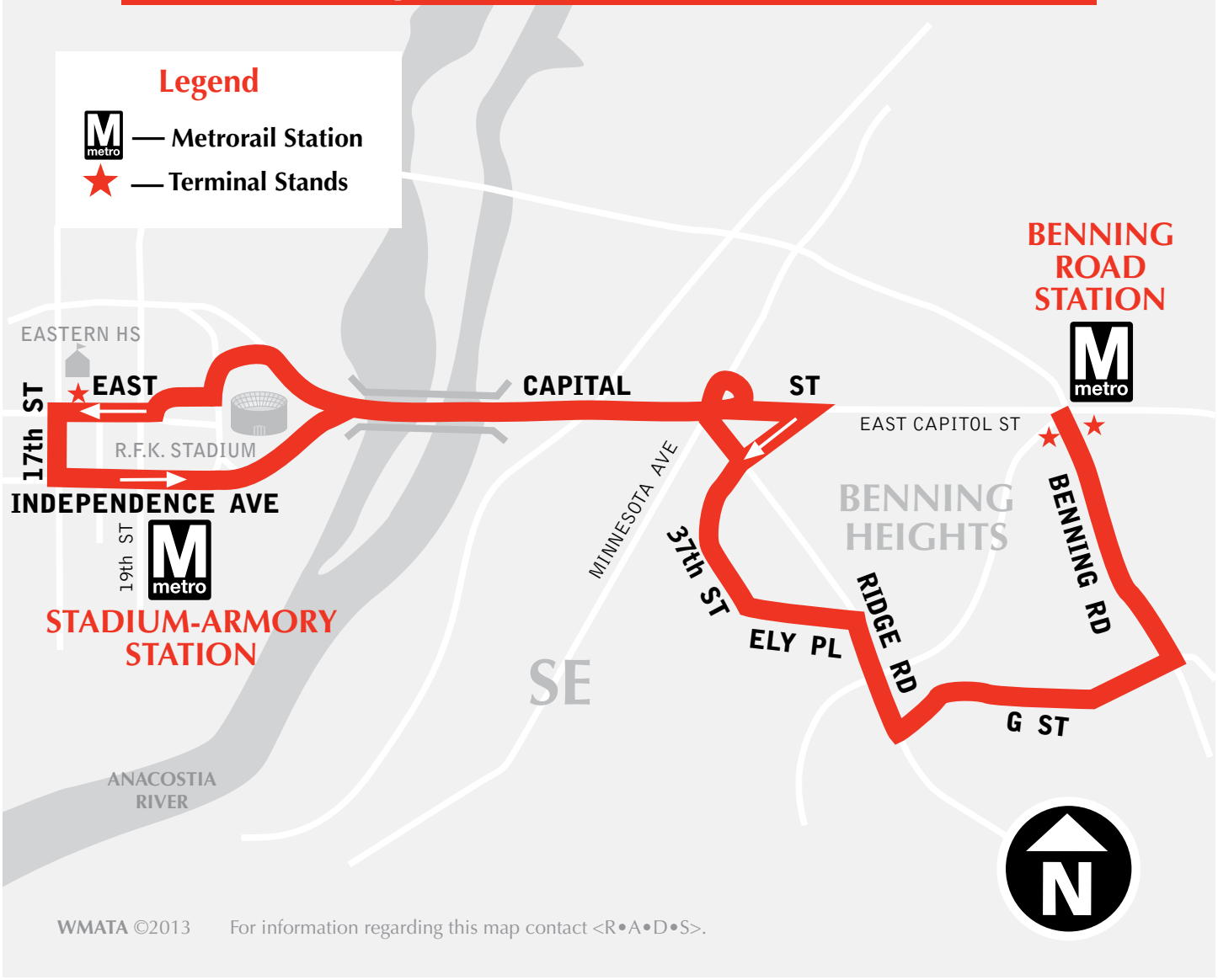

WMATA ©2013 For information regarding this map contact <R•A•D•S>.

E32

Eastern High School Line

Westbound To Eastern High School

Monday thru Friday - Lunes a viernes

Route Number	Benning Rd. & East Capitol St. SE (Benning Road) Metro	Ely Pl. & 37th St. SE	East Capitol & 18th Sts. NE (EASTERN HIGH SCHOOL)
AM Service — Servicio matutino			
● **E32**	8:05	8:14	8:25

Eastbound To Benning Road

Monday thru Friday - Lunes a viernes

Route Number	East Capitol & 18th Sts. NE (Eastern High School)	37th St. & Ely Pl. SE	Benning Rd. & East Capitol St. SE (BENNING ROAD) Metro
PM Service — Servicio vespertino			
● **E32**	3:25	3:36	3:45

● — *Trip operates only when public school is open.*
El recorrido se realiza solamente cuando están abiertas las escuelas públicas.

How to use this timetable

- Use the map to find the stops closest to where you will get on and off the bus.
- Select the schedule (Weekday, Saturday, Sunday) for when you will travel. Along the top of the schedule, find the stop at or nearest the point where you will get on the bus. Follow that column down to the time you want to leave.
- Use the same method to find the times the bus is scheduled to arrive at the stop where you will get off the bus.
- If the bus stop is not listed, use the time shown for the bus stop before it as the time to wait at the stop.
- The end-of-the-line or last stop is listed in ALL CAPS on the schedule.

Cómo Usar este Horario

- Use este mapa para localizar las paradas más cercanas a donde se subirá y bajará del autobús.
- Seleccione el horario (Entre semana, sábado, domingo) de cuando viajará. A lo largo de la parte superior del horario, localice la parada o el punto más cercano a la parada en la que se subirá al autobús. Siga esa columna hacia abajo hasta la hora en la que desee salir.
- Utilice el mismo método para localizar las horas en que el autobús está programado para llegar a la parada en donde desea bajarse del autobús.
- Si la parada del autobús no está listada use la hora que se muestra en la parada anterior como la hora de espera en la parada.
- El final de la ruta o la última parada del autobús aparece en letras MAYÚSCULAS en el horario.

English-Español Effective 9-25-11

E2,3,4

Military Road-Crosstown Line

metrobus

Serves these locations-
Brinda servicio a estas ubicaciones

- Friendship Heights station
- Chevy Chase
- Kennedy St. N.W.
- Fort Totten station
- Riggs Park (E3,4)
- Ivy City (E2,3)

R07/01/13

www.wmata.com
Information Anytime 202-637-7000 TTY 202-638-3780

Washington Metropolitan Area Transit Authority

A District of Columbia, Maryland and Virginia Transit Partnership

E2,3,4
Military Road-Crosstown Line

For route and schedule information
Call 202-637-7000
www.wmata.com

Guaranteed Ride Home

When you take Metrobus or Metrorail to work, you are eligible to participate in the free Commuter Connection Guaranteed Ride Home Program.

The program will get you home in the event of a personal emergency or unscheduled overtime.

To register and to receive program details, call Commuter Connection at 1-800-745-RIDE.

(2/97)

E2,3,4

Military Road-Crosstown Line

Eastbound to Ivy City and Riggs Park

Monday thru Friday — Lunes a viernes

Route Number	Wisconsin & Western Aves.NW (Friendship Heights) Metro	30th Pl. & Nebraska Ave. NW	Kennedy & 14th Sts. NW	Kennedy & 5th Sts. NW	FORT TOTTEN Metro	Eastern Ave. & Kennedy St. NE (RIGGS PARK)	18th & Hamlin Sts. NE (Rhode Island Ave.)	New York Ave. & 16th St. NE (IVY CITY)
AM Service — Servicio matutino								
E2	5:15	5:23	5:31	5:36	5:42	-	5:52	6:00
E4	5:30	5:38	5:46	5:51	5:57	6:05	-	-
E2	5:45	5:53	6:01	6:06	6:12	-	6:22	6:30
E4	-	-	-	-	6:19	6:27	-	-
E2	6:00	6:08	6:16	6:21	6:27	-	6:37	6:45
E4	-	-	-	-	6:36	6:44	-	-
E2	6:13	6:21	6:29	6:34	6:40	-	6:50	6:58
E4	6:20	6:28	6:36	6:41	6:47	6:55	-	-
E2	6:30	6:38	6:46	6:51	6:57	-	7:07	7:15
E4	-	-	-	-	7:05	7:13	-	-
E2	6:40	6:47	6:56	7:01	7:09	-	7:20	7:30
E4	-	-	-	-	7:18	7:26	-	-
E2	6:53	7:00	7:09	7:14	7:22	-	7:33	7:43
E4	7:01	7:08	7:17	7:22	7:30	7:38	-	-
E2	7:09	7:19	7:29	7:34	7:44	-	7:55	8:04
E4	-	-	-	-	7:47	7:56	-	-
E4	7:21	7:31	7:41	7:46	7:56	8:05	-	-
E2	7:29	7:39	7:49	7:54	8:04	-	8:15	8:24
E4	7:42	7:52	8:02	8:07	8:17	8:26	-	-
E2	7:54	8:04	8:14	8:19	8:29	-	8:40	8:49
E4	8:07	8:17	8:27	8:32	8:42	8:51	-	-
E2	8:21	8:31	8:41	8:46	8:56	-	9:07	9:16
E4	8:34	8:44	8:54	8:59	9:09	9:18	-	-
E2/	8:47	8:57	9:07	9:12	9:22	-	-	-
E2	9:00	9:08	9:16	9:22	9:31	-	9:41	9:49
E4	9:13	9:21	9:29	9:35	9:44	9:52	-	-
E2	9:31	9:39	9:47	9:53	10:02	-	10:12	10:20
E4	9:45	9:53	10:01	10:07	10:16	10:24	-	-
E2	10:05	10:13	10:21	10:27	10:36	-	10:46	10:54
E4	10:19	10:28	10:36	10:41	10:48	10:56	-	-
E2	10:37	10:46	10:54	10:59	11:06	-	11:17	11:24
E4	10:51	11:00	11:08	11:13	11:20	11:28	-	-
E2	11:09	11:18	11:26	11:31	11:38	-	11:49	11:56
E4	11:23	11:32	11:40	11:45	11:52	12:00	-	-
E2	11:41	11:50	11:58	12:03	12:10	-	12:21	12:28
E4	11:55	12:04	12:12	12:17	12:24	12:32	-	-

E2,3,4

Military Road-Crosstown Line

Eastbound to Ivy City and Riggs Park

Monday thru Friday — Lunes a viernes

Route Number	Wisconsin & Western Aves.NW (Friendship Heights) Metro	30th Pl. & Nebraska Ave. NW	Kennedy & 14th Sts. NW	Kennedy & 5th Sts. NW	FORT TOTTEN Metro	Eastern Ave. & Kennedy St. NE (RIGGS PARK)	18th & Hamlin Sts. NE (Rhode Island Ave.)	New York Ave. & 16th St. NE (IVY CITY)
PM Service — Servicio vespertino								
E2	12:13	12:22	12:30	12:35	12:42	-	12:53	1:00
E4	12:27	12:36	12:44	12:49	12:56	1:04	-	-
E2	12:45	12:54	1:02	1:07	1:14	-	1:25	1:32
E4	12:59	1:08	1:16	1:21	1:28	1:36	-	-
E2	1:17	1:26	1:34	1:39	1:46	-	1:57	2:04
E4	1:31	1:40	1:48	1:53	2:00	2:08	-	-
E2	1:44	1:54	2:03	2:09	2:18	-	2:30	2:40
E4	1:59	2:09	2:18	2:24	2:33	2:42	-	-
E2	2:14	2:24	2:33	2:39	2:48	-	3:00	3:10
E4	2:29	2:39	2:48	2:54	3:03	3:12	-	-
E2	2:42	2:52	3:01	3:07	3:16	-	3:28	3:38
E4	2:54	3:04	3:13	3:19	3:28	3:37	-	-
E2	3:05	3:15	3:24	3:30	3:39	-	3:51	4:01
E4	3:16	3:26	3:35	3:41	3:50	3:59	-	-
E2	3:27	3:37	3:46	3:52	4:01	-	4:13	4:23
E4	3:38	3:48	3:57	4:03	4:12	4:21	-	-
E2	3:48	3:58	4:07	4:13	4:22	-	4:34	4:44
E4	3:57	4:08	4:17	4:24	4:36	4:46	-	-
E2	4:07	4:18	4:27	4:34	4:46	-	4:58	5:08
E4	4:17	4:28	4:37	4:44	4:56	5:06	-	-
E2	4:27	4:38	4:47	4:54	5:06	-	5:18	5:28
E4	4:37	4:48	4:57	5:04	5:16	5:26	-	-
E2	4:47	4:58	5:07	5:14	5:26	-	5:38	5:48
E4	4:57	5:08	5:17	5:24	5:36	5:46	-	-
E2	5:07	5:18	5:27	5:34	5:46	-	5:58	6:08
E4	5:17	5:28	5:37	5:44	5:56	6:06	-	-
E2	5:27	5:38	5:47	5:54	6:06	-	6:18	6:28
E4	5:37	5:48	5:57	6:04	6:16	6:26	-	-
E2	5:49	6:00	6:09	6:16	6:25	-	6:37	6:45
E4	6:01	6:12	6:21	6:28	6:37	6:47	-	-
E2	6:13	6:24	6:33	6:40	6:49	-	7:01	7:09
E4	6:25	6:36	6:45	6:52	7:01	7:11	-	-
E2	6:37	6:48	6:57	7:04	7:13	-	7:25	7:33
E4	6:49	7:00	7:09	7:16	7:25	7:35	-	-
E2	7:02	7:11	7:19	7:25	7:33	-	7:45	7:52
E4	7:17	7:26	7:34	7:40	7:48	7:57	-	-
E2	7:32	7:41	7:49	7:55	8:03	-	8:15	8:22
E4	7:47	7:56	8:04	8:10	8:18	8:27	-	-
E2	8:02	8:11	8:19	8:25	8:33	-	8:45	8:52
E4	8:17	8:26	8:34	8:40	8:48	8:57	-	-
E2	8:32	8:41	8:49	8:55	9:03	-	9:15	9:22
E4	8:52	9:00	9:07	9:12	9:19	9:26	-	-
E2	9:12	9:20	9:27	9:32	9:39	-	9:50	9:57
E4	9:32	9:40	9:47	9:52	9:59	10:06	-	-
E2	9:52	10:00	10:07	10:12	10:19	-	10:30	10:37
E2	10:22	10:30	10:37	10:42	10:49	-	11:00	11:07
E2	10:53	11:01	11:08	11:13	11:20	-	11:31	11:38
E2	11:24	11:31	11:38	11:43	11:49	-	11:57	12:03
E2	11:55	12:02	12:09	12:14	12:20	-	12:28	12:34
After Midnight Service — Servicio después de la medianoche								
E2	12:27	12:34	12:41	12:46	12:52	-	1:00	1:06
E2/	12:57	1:04	1:11	1:16	1:22	-	-	-

E2,3,4

Military Road-Crosstown Line

Westbound To Friendship Heights station

Monday thru Friday — Lunes a viernes

Route Number	New York Ave. & 16th St. NE (Ivy City)	18th & Hamlin Sts. NE (Rhode Island Ave.)	Eastern Ave. & Kennedy St. NE (Riggs Park)	Fort Totten Metro	Kennedy & 5th Sts. NW	Kennedy & 14th Sts. NW	30th Pl. & Nebraska Ave. NW	Wisconsin & Western Aves. NW (FRIEND-SHIP HEIGHTS) Metro
AM Service — Servicio matutino								
E2	-	-	-	4:55	5:01	5:06	5:13	5:20
E2	-	-	-	5:25	5:31	5:36	5:43	5:50
E4	-	-	5:31	5:37	5:43	5:48	5:55	6:02
E2	5:33	5:38	-	5:48	5:54	5:59	6:06	6:13
E4	-	-	5:52	5:58	6:04	6:09	6:16	6:23
E2	5:53	5:58	-	6:08	6:14	6:19	6:26	6:33
E4	-	-	6:09	6:16	6:23	6:29	6:36	6:43
E2	6:09	6:15	-	6:26	6:33	6:39	6:46	6:53
E4	-	-	6:28	6:35	6:42	6:48	6:55	7:02
E2	6:27	6:33	-	6:44	6:51	6:57	7:04	7:11
E4	-	-	6:45	6:52	6:59	7:05	7:12	7:19
E2	6:39	6:45	-	6:59	7:06	7:13	7:23	7:30
E4	-	-	6:59	7:06	7:13	7:20	7:30	7:37
E2	6:54	7:00	-	7:14	7:21	7:28	7:38	7:45
E4	-	-	7:14	7:21	7:28	7:35	7:45	7:52
E2	7:08	7:14	-	7:27	7:36	7:43	7:53	8:01
E4	-	-	7:27	7:35	7:44	7:51	8:01	8:09
E2	7:23	7:29	-	7:42	7:51	7:58	8:08	8:16
E4	-	-	7:42	7:50	7:59	8:06	8:16	8:24
E2	7:38	7:44	-	7:57	8:06	8:13	8:23	8:31
E4	-	-	7:57	8:05	8:14	8:21	8:31	8:39
E2	7:53	7:59	-	8:12	8:21	8:28	8:38	8:46
E4	-	-	8:12	8:20	8:29	8:36	8:46	8:54
E2	8:11	8:17	-	8:30	8:39	8:46	8:56	9:04
E4	-	-	8:32	8:40	8:49	8:56	9:06	9:14
E2	8:31	8:37	-	8:50	8:59	9:06	9:16	9:24
E4	-	-	8:56	9:04	9:13	9:20	9:30	9:38
E2	8:56	9:02	-	9:15	9:24	9:31	9:41	9:49
E4	-	-	9:24	9:30	9:37	9:43	9:51	9:59
E2	9:26	9:32	-	9:44	9:51	9:57	10:05	10:13
E4	-	-	9:56	10:02	10:09	10:15	10:23	10:31
E2	9:58	10:04	-	10:16	10:23	10:29	10:37	10:45
E4	-	-	10:28	10:34	10:41	10:47	10:55	11:03
E2	10:30	10:36	-	10:48	10:55	11:01	11:09	11:17
E4	-	-	11:00	11:06	11:13	11:19	11:27	11:35
E2	11:02	11:08	-	11:20	11:27	11:33	11:41	11:49
E4	-	-	11:32	11:38	11:45	11:51	11:59	12:07
E2	11:34	11:40	-	11:52	11:59	12:05	12:13	12:21

E2,3,4

Military Road-Crosstown Line

Westbound To Friendship Heights station

Monday thru Friday — Lunes a viernes

Route Number	New York Ave. & 16th St. NE (Ivy City)	18th & Hamlin Sts. NE (Rhode Island Ave.)	Eastern Ave. & Kennedy St. NE (Riggs Park)	Fort Totten Metro	Kennedy & 5th Sts. NW	Kennedy & 14th Sts. NW	30th Pl. & Nebraska Ave. NW	Wisconsin & Western Aves. NW (FRIEND-SHIP HEIGHTS) Metro
PM Service — Servicio vespertino								
E4	-	-	12:04	12:10	12:17	12:23	12:31	12:39
E2	12:06	12:12	-	12:24	12:31	12:37	12:45	12:53
E4	-	-	12:36	12:42	12:49	12:55	1:03	1:11
E2	12:38	12:44	-	12:56	1:03	1:09	1:17	1:25
E4	-	-	1:08	1:14	1:21	1:27	1:35	1:43
E2	1:10	1:16	-	1:28	1:35	1:41	1:49	1:57
E4	-	-	1:40	1:46	1:53	1:59	2:07	2:15
E2	1:42	1:49	-	2:00	2:08	2:14	2:23	2:33
E4	-	-	2:12	2:19	2:27	2:33	2:42	2:52
E2	2:14	2:21	-	2:32	2:40	2:46	2:55	3:05
E2	-	-	-	2:44	2:52	2:58	3:07	3:17
E4	-	-	2:47	2:54	3:02	3:08	3:17	3:27
E2	2:46	2:53	-	3:04	3:12	3:18	3:27	3:37
E2	-	-	-	3:14	3:22	3:28	3:37	3:47
E4	-	-	3:17	3:24	3:32	3:38	3:47	3:57
E2	3:16	3:23	-	3:34	3:42	3:48	3:57	4:07
E2	-	-	-	3:44	3:52	3:58	4:07	4:17
E4	-	-	3:47	3:54	4:02	4:08	4:17	4:27
E2	3:46	3:53	-	4:04	4:12	4:18	4:27	4:37
E4	-	-	4:07	4:14	4:22	4:28	4:37	4:47
E2	4:08	4:15	-	4:26	4:34	4:40	4:49	4:59
E4	-	-	4:29	4:36	4:44	4:50	4:59	5:09
E2	4:30	4:37	-	4:48	4:56	5:02	5:11	5:21
E4	-	-	4:51	4:58	5:07	5:12	5:20	5:30
E2	4:51	4:59	-	5:11	5:20	5:25	5:33	5:43
E4	-	-	5:15	5:22	5:31	5:36	5:44	5:54
E2	5:15	5:23	-	5:35	5:44	5:49	5:57	6:07
E4	-	-	5:38	5:45	5:54	5:59	6:07	6:17
E2	5:35	5:43	-	5:55	6:04	6:09	6:17	6:27
E4	-	-	5:58	6:05	6:14	6:19	6:27	6:37
E2	5:55	6:03	-	6:15	6:24	6:29	6:37	6:47
E4	-	-	6:17	6:24	6:33	6:38	6:46	6:56
E2	6:19	6:27	-	6:39	6:48	6:53	7:01	7:11
E4	-	-	6:51	6:58	7:06	7:11	7:18	7:27
E2	6:52	6:59	-	7:09	7:17	7:22	7:29	7:38
E4	-	-	7:17	7:24	7:32	7:37	7:44	7:53
E2	7:22	7:29	-	7:39	7:47	7:52	7:59	8:08
E4	-	-	7:47	7:54	8:02	8:07	8:14	8:23
E2	7:58	8:04	-	8:14	8:21	8:25	8:31	8:38
E4	-	-	8:29	8:34	8:41	8:45	8:51	8:58
E2	8:31	8:37	-	8:47	8:54	8:58	9:04	9:11
E4	-	-	9:02	9:07	9:14	9:18	9:24	9:31
E2	9:06	9:12	-	9:22	9:29	9:33	9:39	9:46
E4	-	-	9:32	9:37	9:44	9:48	9:54	10:01
E2	9:36	9:42	-	9:52	9:59	10:03	10:09	10:16
E4	-	-	10:10	10:15	10:20	10:24	10:29	10:36
E2	10:10	10:15	-	10:25	10:30	10:34	10:39	10:46
E2	10:42	10:47	-	10:57	11:02	11:06	11:11	11:18
E2	11:13	11:18	-	11:28	11:33	11:37	11:42	11:49
E2	11:44	11:49	-	11:59	12:04	12:08	12:13	12:20
After Midnight Service — Servicio después de la medianoche								
E2	12:12	12:17	-	12:27	12:32	12:36	12:41	12:48
E2	12:42	12:47	-	12:56	1:00	1:03	1:08	1:15
E2	1:12	1:17	-	1:26	1:30	1:33	1:38	1:45

E2,3,4

Military Road-Crosstown Line

Eastbound to Ivy City and Fort Totten station

Saturday — En sábados

Route Number	Wisconsin & Western Aves. NW (Friendship Heights) Metro	30th Pl. & Nebraska Ave. NW	Kennedy & 14th Sts. NW	Kennedy & 5th Sts. NW	FORT TOTTEN Metro	Chillum Pl. & Eastern Ave. NE (Riggs Park)	18th & Hamlin Sts. NE (Rhode Island Ave.)	New York Ave. & 16th St. NE (IVY CITY)
AM Service — Servicio matutino								
E2	5:26	5:34	5:41	5:44	5:49	-	5:57	6:02
E2/	5:44	5:52	5:59	6:02	6:07	-	-	-
E3	6:00	6:08	6:15	6:18	6:23	6:29	6:37	6:42
E2/	6:20	6:28	6:35	6:40	6:43	-	-	-
E3	6:38	6:46	6:53	6:57	7:03	7:09	7:16	7:22
E2/	6:56	7:04	7:11	7:15	7:21	-	-	-
E3	7:16	7:24	7:31	7:35	7:41	7:47	7:54	8:00
E2/	7:36	7:44	7:51	7:55	8:01	-	-	-
E3	7:56	8:04	8:11	8:15	8:21	8:27	8:34	8:40
E2/	8:16	8:24	8:31	8:35	8:41	-	-	-
E3	8:34	8:42	8:49	8:53	8:59	9:05	9:12	9:18
E2/	8:50	8:59	9:06	9:11	9:18	-	-	-
E3	9:10	9:19	9:26	9:31	9:38	9:45	9:54	10:00
E2/	9:30	9:39	9:46	9:51	9:58	-	-	-
E3	9:50	9:59	10:06	10:11	10:18	10:25	10:34	10:40
E2/	10:08	10:18	10:26	10:31	10:40	-	-	-
E3	10:28	10:38	10:46	10:51	11:00	11:07	11:16	11:22
E2/	10:48	10:58	11:06	11:11	11:20	-	-	-
E3	11:08	11:18	11:26	11:31	11:40	11:47	11:56	12:02
E2/	11:28	11:38	11:46	11:51	12:00	-	-	-
E3	11:48	11:58	12:06	12:11	12:20	12:27	12:36	12:42
PM Service — Servicio vespertino								
E2/	12:08	12:18	12:26	12:31	12:40	-	-	-
E3	12:28	12:38	12:46	12:51	1:00	1:07	1:16	1:22
E2/	12:48	12:58	1:06	1:11	1:20	-	-	-
E3	1:08	1:18	1:26	1:31	1:40	1:47	1:56	2:02
E2/	1:28	1:38	1:46	1:51	2:00	-	-	-
E3	1:48	1:58	2:06	2:11	2:20	2:27	2:36	2:42
E2/	2:08	2:18	2:26	2:31	2:40	-	-	-
E3	2:28	2:38	2:46	2:51	3:00	3:07	3:16	3:22
E2/	2:48	2:58	3:06	3:11	3:20	-	-	-
E3	3:08	3:18	3:26	3:31	3:40	3:47	3:56	4:02
E2/	3:28	3:38	3:46	3:51	4:00	-	-	-
E3	3:48	3:58	4:06	4:11	4:20	4:27	4:36	4:42
E2/	4:08	4:18	4:26	4:31	4:40	-	-	-
E3	4:28	4:38	4:46	4:52	4:59	5:07	5:15	5:21
E2/	4:48	4:58	5:06	5:12	5:19	-	-	-
E3	5:08	5:18	5:26	5:32	5:39	5:47	5:55	6:01
E2/	5:28	5:38	5:46	5:52	5:59	-	-	-
E3	5:48	5:58	6:06	6:12	6:19	6:27	6:35	6:41
E2/	6:10	6:19	6:26	6:31	6:37	-	-	-
E3	6:30	6:39	6:46	6:51	6:57	7:04	7:11	7:19
E2/	6:50	6:59	7:06	7:11	7:17	-	-	-
E3	7:10	7:19	7:26	7:31	7:37	7:44	7:51	7:59
E2/	7:30	7:39	7:46	7:51	7:57	-	-	-
E3	7:50	7:59	8:06	8:11	8:17	8:24	8:31	8:39
E2/	8:10	8:19	8:26	8:31	8:37	-	-	-
E3	8:30	8:39	8:46	8:51	8:57	9:04	9:11	9:19
E2/	8:50	8:59	9:06	9:11	9:17	-	-	-
E3	9:10	9:19	9:26	9:31	9:37	9:44	9:51	9:59
E2/	9:30	9:39	9:46	9:51	9:57	-	-	-
E2	9:50	9:59	10:06	10:11	10:17	-	10:26	10:34
E2	10:22	10:31	10:39	10:43	10:49	-	10:57	11:03
E2	10:52	11:01	11:09	11:13	11:19	-	11:27	11:33
E2	11:22	11:31	11:39	11:43	11:49	-	11:57	12:03
E2	11:52	12:01	12:09	12:13	12:19	-	12:27	12:33
After Midnight Service — Servicio después de la medianoche								
E2	12:22	12:31	12:39	12:43	12:49	-	12:57	1:03
E2/	12:52	12:57	1:04	1:08	1:11	-	-	-

E2,3,4

Military Road-Crosstown Line

Westbound To Friendship Heights station

Saturday — En sábados

Route Number	New York Ave. & 16th St. NE (Ivy City)	18th & Hamlin Sts. NE (Rhode Island Ave.)	Eastern Ave. & Kennedy St. NE (Riggs Park)	Fort Totten Metro	Kennedy & 5th Sts. NW	Kennedy & 14th Sts. NW	30th Pl. & Nebraska Ave. NW	Wisconsin & Western Aves. NW (FRIENDSHIP HEIGHTS) Metro
AM Service — Servicio matutino								
E2	-	-	-	5:16	5:22	5:27	5:34	5:40
E2	-	-	-	5:46	5:52	5:57	6:04	6:10
E2	-	-	-	6:12	6:18	6:24	6:31	6:37
E3	6:10	6:15	6:22	6:29	6:36	6:42	6:50	6:57
E2	-	-	-	6:49	6:56	7:02	7:10	7:17
E3	6:50	6:55	7:02	7:09	7:16	7:22	7:30	7:37
E2	-	-	-	7:32	7:39	7:44	7:53	8:00
E3	7:29	7:36	7:44	7:52	7:59	8:04	8:13	8:20
E2	-	-	-	8:12	8:19	8:24	8:33	8:40
E3	8:09	8:16	8:24	8:32	8:39	8:44	8:53	9:00
E2	-	-	-	8:52	8:59	9:04	9:13	9:20
E3	8:49	8:56	9:04	9:12	9:19	9:24	9:33	9:40
E2	-	-	-	9:32	9:39	9:44	9:53	10:00
E3	9:29	9:34	9:43	9:51	9:59	10:04	10:13	10:20
E2	-	-	-	10:11	10:19	10:24	10:33	10:40
E3	10:09	10:14	10:23	10:31	10:39	10:44	10:53	11:00
E2	-	-	-	10:51	10:59	11:04	11:13	11:20
E3	10:49	10:54	11:03	11:11	11:19	11:24	11:33	11:40
E2	-	-	-	11:31	11:39	11:44	11:53	12:00
E3	11:29	11:34	11:43	11:51	11:59	12:04	12:13	12:20
PM Service — Servicio vespertino								
E2	-	-	-	12:11	12:19	12:24	12:33	12:40
E3	12:09	12:14	12:23	12:31	12:39	12:44	12:53	1:00
E2	-	-	-	12:51	12:59	1:04	1:13	1:20
E3	12:49	12:54	1:03	1:11	1:19	1:24	1:33	1:40
E2	-	-	-	1:31	1:39	1:44	1:53	2:00
E3	1:29	1:34	1:43	1:51	1:59	2:04	2:13	2:20
E2	-	-	-	2:11	2:19	2:24	2:33	2:40
E3	2:09	2:14	2:23	2:31	2:39	2:44	2:53	3:00
E2	-	-	-	2:51	2:59	3:04	3:13	3:20
E3	2:49	2:54	3:03	3:11	3:19	3:24	3:33	3:40
E2	-	-	-	3:31	3:39	3:44	3:53	4:00
E3	3:29	3:34	3:43	3:51	3:59	4:04	4:13	4:20
E2	-	-	-	4:11	4:19	4:24	4:33	4:40
E3	4:09	4:14	4:23	4:31	4:39	4:44	4:53	5:00
E2	-	-	-	4:51	4:59	5:04	5:13	5:20
E3	4:49	4:54	5:03	5:11	5:19	5:24	5:33	5:40
E2	-	-	-	5:31	5:39	5:44	5:53	6:00
E3	5:29	5:34	5:43	5:50	5:58	6:02	6:10	6:19
E2	-	-	-	6:10	6:18	6:22	6:30	6:39
E3	6:09	6:14	6:23	6:30	6:38	6:42	6:50	6:59
E2	-	-	-	6:50	6:58	7:02	7:10	7:19
E3	6:49	6:54	7:03	7:10	7:18	7:22	7:30	7:39
E2	-	-	-	7:28	7:36	7:40	7:48	7:57
E3	7:27	7:32	7:41	7:48	7:56	8:00	8:08	8:17
E2	-	-	-	8:08	8:15	8:20	8:27	8:33
E3	8:07	8:12	8:20	8:26	8:33	8:38	8:45	8:51
E2	-	-	-	8:46	8:53	8:58	9:05	9:11
E3	8:47	8:52	9:00	9:06	9:13	9:18	9:25	9:31
E2	-	-	-	9:26	9:33	9:38	9:45	9:51
E3	9:27	9:32	9:40	9:46	9:53	9:58	10:05	10:11
E2	10:05	10:10	-	10:20	10:27	10:32	10:39	10:45
E2	10:40	10:45	-	10:54	10:59	11:03	11:09	11:15
E2	11:10	11:15	-	11:24	11:29	11:33	11:39	11:45
E2	11:40	11:45	-	11:54	11:59	12:03	12:09	12:15
After Midnight Service — Servicio después de la medianoche								
E2	12:10	12:15	-	12:24	12:29	12:33	12:39	12:45
E2	12:39	12:44	-	12:53	12:58	1:03	1:10	1:15
E2	1:09	1:14	-	1:23	1:28	1:33	1:40	1:45

E2,3,4

Military Road-Crosstown Line

Eastbound To Fort Totten station

Saturday Supplemental — Sábados suplementario

Route Number	Wisconsin & Western Aves. NW (Friend-ship Heights) Metro	30th Pl. & Nebraska Ave. NW	Kennedy & 14th Sts. NW	Kennedy & 5th Sts. NW	FORT TOTTEN Metro
PM Service — Servicio vespertino					
E2/	3:40	3:50	3:58	4:03	4:12
E2/	4:20	4:30	4:38	4:43	4:52
E2/	5:00	5:10	5:18	5:24	5:31
E2/	5:40	5:50	5:58	6:04	6:11

On four Federal holidays, Columbus Day, Veterans' Day, Martin L. King Day, and Presidents' Day, Metrobus will run on a Saturday supplemental schedule. On these holidays, the supplemental trips will operate in addition to the regular Saturday trips.

Westbound To Friendship Heights station

Saturday Supplemental — Sábados suplementario

Route Number	Fort Totten Metro	Kennedy & 5th Sts. NW	Kennedy & 14th Sts. NW	30th Pl. & Nebraska Ave. NW	Wisconsin & Western Aves. NW (FRIEND-SHIP HEIGHTS) Metro
AM Service — Servicio matutino					
E2	6:59	7:06	7:12	7:20	7:27
E2	7:21	7:28	7:33	7:42	7:49
E2	7:43	7:50	7:55	8:04	8:11
E2	8:03	8:10	8:15	8:24	8:31

On four Federal holidays, Columbus Day, Veterans' Day, Martin L. King Day, and Presidents' Day, Metrobus will run on a Saturday supplemental schedule. On these holidays, the supplemental trips will operate in addition to the regular Saturday trips.

E2,3,4

Military Road-Crosstown Line

Eastbound to Ivy City and Fort Totten station

Sunday — En domingo

Route Number	Wisconsin & Western Aves. NW (Friendship Heights) Metro	30th Pl. & Nebraska Ave. NW	Kennedy & 14th Sts. NW	Kennedy & 5th Sts. NW	FORT TOTTEN Metro	Chillum Pl. & Eastern Ave. NE (Riggs Park)	18th & Hamlin Sts. NE (Rhode Island Ave.)	New York Ave. & 16th St. NE (IVY CITY)
AM Service — Servicio matutino								
E2	5:29	5:34	5:41	5:45	5:48	-	5:56	6:01
E2	5:58	6:03	6:10	6:14	6:17	-	6:25	6:30
E3	6:25	6:30	6:37	6:41	6:44	6:50	6:58	7:03
E3	6:55	7:00	7:07	7:11	7:14	7:20	7:28	7:33
E3	7:25	7:31	7:38	7:43	7:46	7:52	8:00	8:05
E3	8:00	8:06	8:13	8:18	8:21	8:27	8:35	8:40
E3	8:35	8:41	8:48	8:53	8:56	9:02	9:10	9:15
E2/	9:00	9:06	9:13	9:18	9:21	-	-	-
E3	9:20	9:26	9:33	9:38	9:41	9:47	9:55	10:00
E2/	9:40	9:46	9:54	9:59	10:03	-	-	-
E3	9:59	10:05	10:13	10:18	10:22	10:28	10:38	10:44
E2/	10:20	10:26	10:34	10:39	10:43	-	-	-
E3	10:39	10:45	10:53	10:58	11:02	11:08	11:18	11:24
E2/	11:00	11:06	11:14	11:19	11:23	-	-	-
E3	11:19	11:25	11:33	11:38	11:42	11:48	11:58	12:04
E2/	11:40	11:46	11:54	11:59	12:03	-	-	-
E3	11:59	12:05	12:13	12:18	12:22	12:28	12:38	12:44
PM Service — Servicio vespertino								
E2/	12:21	12:27	12:35	12:40	12:44	-	-	-
E3	12:39	12:45	12:53	12:58	1:02	1:08	1:18	1:24
E2/	1:01	1:07	1:15	1:20	1:24	-	-	-
E3	1:19	1:25	1:33	1:38	1:42	1:48	1:58	2:04
E2/	1:41	1:47	1:55	2:00	2:04	-	-	-
E3	1:59	2:05	2:13	2:18	2:22	2:28	2:38	2:44
E2/	2:21	2:27	2:35	2:40	2:44	-	-	-
E3	2:39	2:45	2:53	2:58	3:02	3:08	3:18	3:24
E2/	3:01	3:07	3:15	3:20	3:24	-	-	-
E3	3:19	3:25	3:33	3:38	3:42	3:48	3:58	4:04
E2/	3:41	3:47	3:55	4:00	4:04	-	-	-
E3	3:59	4:05	4:13	4:18	4:22	4:28	4:38	4:44
E2/	4:21	4:27	4:35	4:40	4:44	-	-	-
E3	4:39	4:45	4:53	4:58	5:02	5:08	5:18	5:24
E2/	5:01	5:07	5:15	5:20	5:24	-	-	-
E3	5:19	5:25	5:33	5:38	5:42	5:48	5:58	6:04
E2/	5:41	5:47	5:55	6:00	6:04	-	-	-
E3	5:59	6:05	6:13	6:18	6:22	6:28	6:38	6:44
E2/	6:21	6:27	6:35	6:40	6:44	-	-	-
E3	6:40	6:46	6:54	6:59	7:03	7:09	7:19	7:25
E2/	7:01	7:07	7:15	7:20	7:24	-	-	-
E3	7:20	7:26	7:34	7:39	7:43	7:49	7:59	8:05
E2/	7:40	7:46	7:54	7:59	8:03	-	-	-
E3	8:00	8:06	8:14	8:19	8:23	8:29	8:39	8:45
E2/	8:20	8:26	8:34	8:39	8:43	-	-	-
E3	8:40	8:46	8:54	8:59	9:03	9:09	9:19	9:25
E2	9:16	9:22	9:30	9:35	9:39	-	9:48	9:54
E2	10:00	10:06	10:14	10:19	10:22	-	10:31	10:36
E2	10:40	10:46	10:54	10:59	11:02	-	11:11	11:16
E2	11:20	11:26	11:34	11:39	11:42	-	11:51	11:56
After Midnight Service — Servicio después de la medianoche								
E2	12:00	12:06	12:14	12:19	12:22	-	12:31	12:36

E2,3,4

Military Road-Crosstown Line

Westbound To Friendship Heights station

Sunday — En domingo

Route Number	New York Ave. & 16th St. NE (Ivy City)	18th & Hamlin Sts. NE (Rhode Island Ave.)	Eastern Ave. & Kennedy St. NE (Riggs Park)	Fort Totten Metro	Kennedy & 5th Sts. NW	Kennedy & 14th Sts. NW	30th Pl. & Nebraska Ave. NW	Wisconsin & Western Aves. NW (FRIENDSHIP HEIGHTS) Metro
AM Service — Servicio matutino								
E2	-	-	-	5:02	5:07	5:12	5:19	5:25
E2	-	-	-	5:43	5:48	5:53	6:00	6:06
E2	6:05	6:10	-	6:19	6:24	6:29	6:36	6:42
E3	6:37	6:42	6:51	6:57	7:02	7:07	7:14	7:20
E3	7:10	7:15	7:24	7:30	7:35	7:40	7:47	7:53
E3	7:41	7:46	7:55	8:01	8:06	8:11	8:18	8:24
E3	8:10	8:15	8:24	8:30	8:35	8:41	8:48	8:53
E2	-	-	-	8:50	8:55	9:01	9:08	9:13
E3	8:50	8:55	9:04	9:10	9:15	9:21	9:28	9:33
E2	-	-	-	9:29	9:34	9:40	9:48	9:54
E3	9:28	9:33	9:43	9:49	9:54	10:00	10:08	10:14
E2	-	-	-	10:09	10:14	10:20	10:28	10:34
E3	10:08	10:13	10:23	10:29	10:34	10:40	10:48	10:54
E2	-	-	-	10:49	10:54	11:00	11:08	11:14
E3	10:49	10:54	11:04	11:10	11:15	11:21	11:29	11:35
E2	-	-	-	11:29	11:34	11:40	11:48	11:54
E3	11:29	11:35	11:45	11:51	11:56	12:02	12:10	12:16
PM Service — Servicio vespertino								
E2	-	-	-	12:09	12:14	12:20	12:28	12:34
E3	12:09	12:15	12:25	12:31	12:36	12:42	12:50	12:56
E2	-	-	-	12:49	12:54	1:00	1:08	1:14
E3	12:49	12:55	1:05	1:11	1:16	1:22	1:30	1:36
E2	-	-	-	1:29	1:34	1:40	1:48	1:54
E3	1:29	1:35	1:45	1:51	1:56	2:02	2:10	2:16
E2	-	-	-	2:09	2:14	2:20	2:28	2:34
E3	2:09	2:15	2:25	2:31	2:36	2:42	2:50	2:56
E2	-	-	-	2:49	2:54	3:00	3:08	3:14
E3	2:49	2:55	3:05	3:11	3:16	3:22	3:30	3:36
E2	-	-	-	3:29	3:34	3:40	3:48	3:54
E3	3:29	3:35	3:45	3:51	3:56	4:02	4:10	4:16
E2	-	-	-	4:09	4:14	4:20	4:28	4:34
E3	4:09	4:15	4:25	4:31	4:36	4:42	4:50	4:56
E2	-	-	-	4:49	4:54	5:00	5:08	5:14
E3	4:49	4:55	5:05	5:11	5:16	5:22	5:30	5:36
E2	-	-	-	5:29	5:34	5:40	5:48	5:54
E3	5:29	5:35	5:45	5:51	5:56	6:02	6:10	6:16
E2	-	-	-	6:09	6:14	6:20	6:28	6:34
E3	6:09	6:15	6:25	6:31	6:36	6:42	6:50	6:56
E2	-	-	-	6:49	6:54	7:00	7:07	7:12
E3	6:50	6:55	7:04	7:09	7:14	7:20	7:27	7:32
E2	-	-	-	7:29	7:34	7:40	7:47	7:52
E3	7:30	7:35	7:44	7:49	7:54	8:00	8:07	8:12
E2	-	-	-	8:09	8:14	8:20	8:27	8:32
E3	8:10	8:15	8:24	8:29	8:34	8:40	8:47	8:52
E2	-	-	-	8:48	8:53	8:59	9:06	9:11
E3	8:50	8:55	9:04	9:09	9:14	9:20	9:27	9:32
E3	9:30	9:35	9:44	9:49	9:54	10:00	10:07	10:12
E2	9:58	10:03	-	10:13	10:18	10:24	10:31	10:36
E2	10:40	10:45	-	10:54	10:59	11:04	11:11	11:16
E2	11:20	11:25	-	11:34	11:39	11:44	11:51	11:56
After Midnight Service — Servicio después de la medianoche								
E2	12:00	12:05	-	12:14	12:19	12:24	12:31	12:36

How to use this timetable

- Use the map to find the stops closest to where you will get on and off the bus.
- Select the schedule (Weekday, Saturday, Sunday) for when you will travel. Along the top of the schedule, find the stop at or nearest the point where you will get on the bus. Follow that column down to the time you want to leave.
- Use the same method to find the times the bus is scheduled to arrive at the stop where you will get off the bus.
- If the bus stop is not listed, use the time shown for the bus stop before it as the time to wait at the stop.
- The end-of-the-line or last stop is listed in ALL CAPS on the schedule.

Cómo Usar este Horario

- Use este mapa para localizar las paradas más cercanas a donde se subirá y bajará del autobús.
- Seleccione el horario (Entre semana, sábado, domingo) de cuando viajará. A lo largo de la parte superior del horario, localice la parada o el punto más cercano a la parada en la que se subirá al autobús. Siga esa columna hacia abajo hasta la hora en la que desee salir.
- Utilice el mismo método para localizar las horas en que el autobús está programado para llegar a la parada en donde desea bajarse del autobús.
- Si la parada del autobús no está listada use la hora que se muestra en la parada anterior como la hora de espera en la parada.
- El final de la ruta o la última parada del autobús aparece en letras MAYÚSCULAS en el horario.

English-Español Effective 6-26-11

F1,2

Chillum Road Line

metrobus

Serves these locations-
Brinda servicio a estas ubicaciones

- Takoma station
- Chillum
- Avondale
- West Hyattsville station
- Mt. Rainier
- Prince George's Hospital
- Cheverly
- Cheverly station

R10/30/13

www.wmata.com
Information Anytime 202-637-7000 TTY 202-638-3780

Washington Metropolitan Area Transit Authority

A District of Columbia, Maryland and Virginia Transit Partnership

F1,2
Chillum Road Line

For route and schedule information
Call 202-637-7000
www.wmata.com

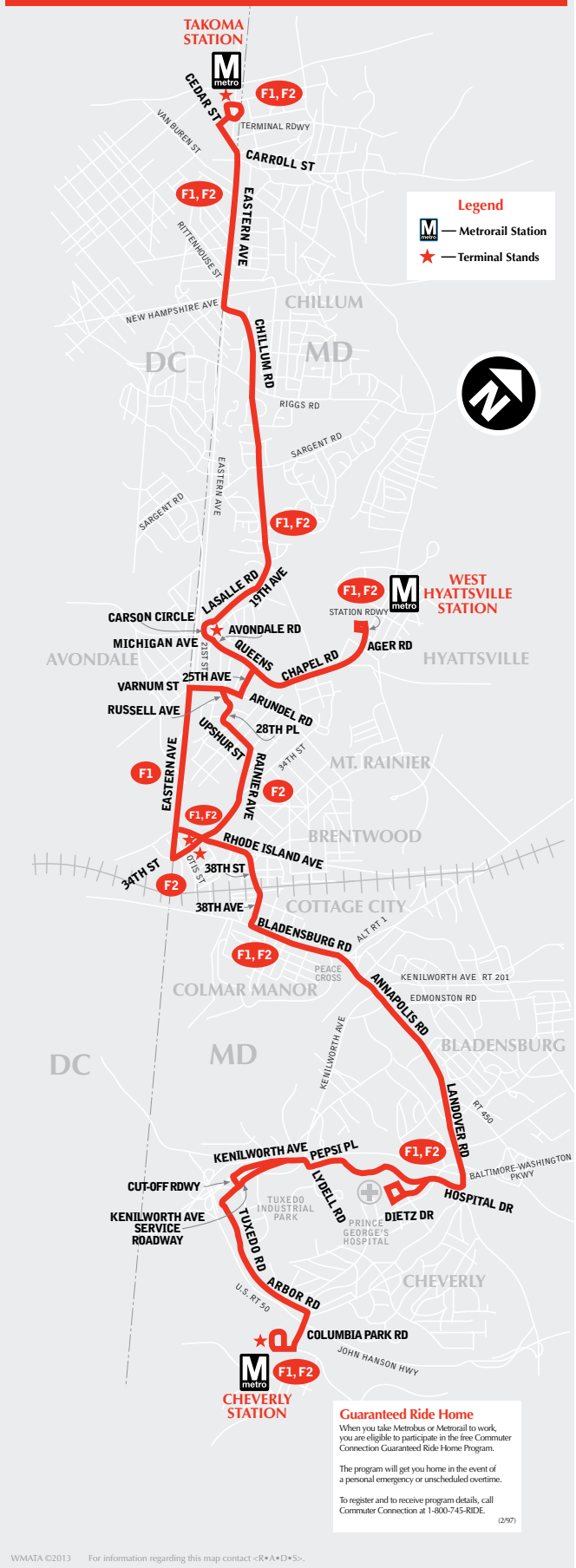

Guaranteed Ride Home

When you take Metrobus or Metrorail to work, you are eligible to participate in the free Commuter Connection Guaranteed Ride Home Program.

The program will get you home in the event of a personal emergency or unscheduled overtime.

To register and to receive program details, call Commuter Connection at 1-800-745-RIDE.

(2/97)

WMATA ©2013 For information regarding this map contact <R•A•D•S>.

F1,2

Chillum Road Line

Northbound to Takoma station

Monday thru Friday — Lunes a viernes

Route Number	Cheverly	Tuxedo Rd. & 51st Pl. (Tuxedo) ●	Prince George's Hospital	Annapolis Rd. & Edmonston Rd. (Bladensburg)	Rhode Island Ave. & 34th St. (Mt. Rainier)	34th & Otis Sts. (Mt. Rainier)	West Hyattsville	Queens Chapel Rd. & Carson Circle (AVONDALE)	Eastern Ave. & New Hampshire Ave. (Chillum)	TAKOMA
AM Service — Servicio matutino										
F2	-	-	-	-	-	5:25	5:36	5:41	5:50	5:53
F2	5:26	5:28	5:33	5:40	5:47	5:49	6:00	6:04	6:13	6:18
F1	5:47	5:50	5:56	6:04	6:12	-	6:23	6:29	6:38	6:43
F1	6:12	6:15	6:21	6:29	6:37	-	6:48	6:54	7:03	7:08
F1	6:35	6:39	6:44	6:53	7:02	-	7:13	7:19	7:29	7:35
F1	7:00	7:04	7:09	7:18	7:27	-	7:38	7:44	7:54	8:00
F1	7:25	7:29	7:34	7:43	7:52	-	8:03	8:09	8:19	8:25
F1	7:51	7:55	8:00	8:08	8:17	-	8:27	8:33	8:42	8:48
F1	8:16	8:20	8:25	8:33	8:42	-	8:52	8:58	9:07	9:13
F1	8:42	8:46	8:51	8:59	9:08	-	9:18	9:24	9:33	9:39
F1	9:43	9:46	9:51	9:59	10:08	-	10:17	10:23	10:33	10:38
F1	10:43	10:46	10:51	10:59	11:08	-	11:17	11:23	11:33	11:38
F1	11:43	11:46	11:51	11:59	12:08	-	12:17	12:23	12:33	12:38
PM Service — Servicio vespertino										
F1	12:43	12:46	12:51	12:59	1:08	-	1:17	1:23	1:33	1:38
F1	1:43	1:46	1:51	1:59	2:08	-	2:17	2:23	2:33	2:38
F1	2:41	2:45	2:51	2:59	3:08	-	3:19	3:25	3:35	3:41
F1	3:19	3:23	3:29	3:37	3:46	-	3:57	4:03	4:13	4:19
F1	3:44	3:48	3:54	4:02	4:11	-	4:22	4:28	4:38	4:44
F1	4:09	4:13	4:19	4:27	4:36	-	4:47	4:53	5:03	5:09
F1	4:34	4:38	4:44	4:52	5:01	-	5:12	5:18	5:28	5:34
F1	4:59	5:03	5:09	5:17	5:26	-	5:37	5:43	5:53	5:59
F1	5:24	5:28	5:34	5:42	5:51	-	6:02	6:08	6:18	6:24
F1	5:49	5:53	5:59	6:07	6:16	-	6:27	6:33	6:43	6:49
F1	6:14	6:18	6:24	6:32	6:41	-	6:52	6:58	7:08	7:14
F1	6:44	6:47	6:52	6:59	7:06	-	7:17	7:22	7:30	7:36
F2	7:09	7:12	7:17	7:24	7:31	7:34	7:45	7:50	7:58	8:04
F2	7:34	7:37	7:42	7:49	7:56	7:59	8:10	8:15	8:23	8:29
F2	8:34	8:37	8:42	8:49	8:56	8:58	9:07	9:12	9:19	9:24
F2/	9:34	9:37	9:42	9:49	9:56	9:58	10:07	10:12	-	-

● — *No bus stop at this intersection.*
No hay parada de autobús en esta intersección.

F1,2

Chillum Road Line

Southbound to Cheverly station

Monday thru Friday — Lunes a viernes

Route Number	Takoma Metro	Eastern Ave. & Ritten-house St. NE (N.H. Ave.) (Chillum)	Queens Chapel Rd. & 21st St. (Avon-dale)	West Hyatts-ville Metro	34th St. & Rhode Island Ave. (Mt. Rainier)	Rhode Island Ave. & 34th St. (Mt. Rainier)	Anna-polis Rd. & Edmon-ston Rd. (Bladens-burg)	Prince George's Hospital	Tuxedo Rd. & 51st Pl. (Tuxedo) ●	CHEVER-LY Metro
AM Service — Servicio matutino										
F2	-	-	-	-	5:38	5:41	5:48	5:53	5:59	6:01
F1	5:46	5:50	5:55	5:58	-	6:06	6:13	6:18	6:24	6:26
F1	6:04	6:09	6:16	6:22	-	6:31	6:39	6:44	6:51	6:54
F1	6:29	6:34	6:41	6:47	-	6:56	7:04	7:09	7:16	7:19
F1	6:51	6:56	7:04	7:10	-	7:21	7:29	7:34	7:40	7:43
F1	7:16	7:22	7:30	7:36	-	7:46	7:54	8:00	8:06	8:09
F1	7:41	7:47	7:55	8:01	-	8:11	8:19	8:25	8:31	8:34
F1	8:06	8:12	8:20	8:26	-	8:36	8:44	8:50	8:56	8:59
F1	8:44	8:50	8:58	9:04	-	9:14	9:22	9:28	9:34	9:37
F1	9:45	9:51	10:00	10:05	-	10:15	10:22	10:27	10:33	10:36
F1	10:45	10:51	11:00	11:05	-	11:15	11:22	11:27	11:33	11:36
F1	11:45	11:51	12:00	12:05	-	12:15	12:22	12:27	12:33	12:36
PM Service — Servicio vespertino										
F1	12:45	12:51	1:00	1:05	-	1:15	1:22	1:27	1:33	1:36
F1	1:45	1:51	2:00	2:05	-	2:15	2:22	2:27	2:33	2:36
F1	2:45	2:51	2:59	3:04	-	3:15	3:23	3:29	3:35	3:39
F1	3:35	3:41	3:49	3:54	-	4:05	4:13	4:19	4:25	4:29
F1	4:00	4:06	4:14	4:19	-	4:30	4:38	4:44	4:50	4:54
F1	4:25	4:31	4:39	4:44	-	4:55	5:03	5:09	5:15	5:19
F1	4:50	4:56	5:04	5:09	-	5:20	5:28	5:34	5:40	5:44
F1	5:15	5:21	5:29	5:34	-	5:45	5:53	5:59	6:05	6:09
F1	5:40	5:46	5:54	5:59	-	6:10	6:18	6:24	6:30	6:34
F1	6:06	6:12	6:21	6:26	-	6:35	6:40	6:45	6:51	6:54
F1	6:31	6:37	6:46	6:51	-	7:00	7:05	7:10	7:16	7:19
F2	6:56	7:02	7:11	7:16	7:26	7:28	7:33	7:38	7:44	7:47
F2	7:21	7:27	7:36	7:41	7:51	7:53	7:58	8:03	8:09	8:12
F2	7:46	7:52	8:01	8:06	8:16	8:18	8:23	8:28	8:34	8:37
F2	8:42	8:48	8:55	8:59	9:08	9:10	9:15	9:19	9:25	9:28
F2	9:42	9:48	9:55	9:59	10:08	10:10	10:15	10:19	10:25	10:28

● — *No bus stop at this intersection.*
No hay parada de autobús en esta intersección.

F1,2

Chillum Road Line

Northbound to Takoma station

Saturday — En sábados

Route Number	Cheverly Metro	Tuxedo Rd. & 51st Pl. (Tuxedo) ●	Prince George's Hospital	Annapolis Rd. & Edmonston Rd. (Bladensburg)	Rhode Island Ave. & 34th St. (Mt. Rainier)	34th & Otis Sts. (Mt. Rainier)	West Hyattsville Metro	Queens Chapel Rd. & Carson Circle (Avondale)	Eastern Ave. & New Hampshire Ave. (Chillum)	TAKOMA Metro
AM Service — Servicio matutino										
F2	5:32	5:34	5:38	5:43	5:50	5:52	6:02	6:07	6:14	6:19
F2	6:28	6:31	6:36	6:42	6:50	6:52	7:03	7:08	7:17	7:22
F2	7:28	7:31	7:36	7:42	7:50	7:52	8:03	8:08	8:17	8:22
F2	8:28	8:31	8:36	8:42	8:50	8:52	9:03	9:08	9:17	9:22
F2	9:28	9:31	9:36	9:42	9:50	9:52	10:03	10:08	10:17	10:22
F2	10:26	10:29	10:34	10:40	10:48	10:50	11:01	11:06	11:15	11:20
F2	11:25	11:28	11:33	11:39	11:48	11:50	12:02	12:08	12:17	12:22
PM Service — Servicio vespertino										
F2	12:26	12:29	12:34	12:40	12:48	12:50	1:02	1:08	1:17	1:22
F2	1:26	1:29	1:34	1:40	1:48	1:50	2:02	2:08	2:17	2:22
F2	2:26	2:29	2:34	2:40	2:48	2:50	3:02	3:08	3:17	3:22
F2	3:28	3:31	3:36	3:42	3:50	3:52	4:04	4:10	4:19	4:24
F2	4:28	4:31	4:36	4:42	4:50	4:52	5:04	5:10	5:19	5:24
F2	5:28	5:31	5:36	5:42	5:50	5:52	6:04	6:10	6:19	6:24
F2	6:28	6:31	6:36	6:42	6:50	6:52	7:04	7:10	7:19	7:24
F2	7:28	7:31	7:36	7:42	7:50	7:52	8:04	8:10	8:19	8:24

● — *No bus stop at this intersection.*
No hay parada de autobús en esta intersección.

On four Federal holidays, Columbus Day, Veterans' Day, Martin L. King Day, and Presidents' Day, Metrobus will run on a Saturday supplemental schedule. On these holidays, all Saturday trips will operate.

Southbound to Cheverly station

Saturday — En sábados

Route Number	Takoma Metro	Eastern Ave. & Rittenhouse St. NE (N.H. Ave.) (Chillum)	Queens Chapel Rd. & 21st St. (Avondale)	West Hyattsville Metro	34th St. & Rhode Island Ave. (Mt. Rainier)	Rhode Island Ave. & 34th St. (Mt. Rainier)	Annapolis Rd. & Edmonston Rd. (Bladensburg)	Prince George's Hospital	Tuxedo Rd. & 51st Pl. (Tuxedo) ●	CHEVERLY Metro
AM Service — Servicio matutino										
F2	-	-	-	-	6:02	6:05	6:10	6:15	6:20	6:22
F2	6:30	6:35	6:43	6:48	6:57	7:00	7:06	7:12	7:17	7:19
F2	7:30	7:35	7:43	7:48	7:57	8:00	8:06	8:12	8:17	8:19
F2	8:30	8:35	8:43	8:48	8:57	9:00	9:06	9:12	9:17	9:19
F2	9:27	9:32	9:41	9:47	9:57	10:00	10:07	10:14	10:20	10:23
F2	10:27	10:32	10:41	10:47	10:57	11:00	11:07	11:14	11:20	11:23
F2	11:25	11:30	11:39	11:45	11:55	11:58	12:05	12:12	12:18	12:21
PM Service — Servicio vespertino										
F2	12:27	12:32	12:41	12:47	12:57	1:00	1:07	1:14	1:20	1:23
F2	1:27	1:32	1:41	1:47	1:57	2:00	2:07	2:14	2:20	2:23
F2	2:27	2:32	2:41	2:47	2:57	3:00	3:07	3:14	3:20	3:23
F2	3:28	3:33	3:42	3:48	3:58	4:01	4:08	4:15	4:21	4:24
F2	4:29	4:34	4:43	4:48	4:58	5:01	5:07	5:14	5:19	5:21
F2	5:29	5:34	5:43	5:48	5:58	6:01	6:07	6:14	6:19	6:21
F2	6:29	6:34	6:43	6:48	6:58	7:01	7:07	7:14	7:19	7:21
F2	7:29	7:34	7:43	7:48	7:58	8:01	8:07	8:14	8:19	8:21

● — *No bus stop at this intersection.*
No hay parada de autobús en esta intersección.

On four Federal holidays, Columbus Day, Veterans' Day, Martin L. King Day, and Presidents' Day, Metrobus will run on a Saturday supplemental schedule. On these holidays, all Saturday trips will operate.

F1,2

Chillum Road Line

Northbound to Takoma station

Sunday — En domingo

Route Number	Cheverly Metro	Tuxedo Rd. & 51st Pl. (Tuxedo) ●	Prince George's Hospital	Annapolis Rd. & Edmonston Rd. (Bladensburg)	Rhode Island Ave. & 34th St. (Mt. Rainier)	34th & Otis Sts. (Mt. Rainier)	West Hyattsville Metro	Queens Chapel Rd. & Carson Circle (Avondale)	Eastern Ave. & New Hampshire Ave. (Chillum)	TAKOMA Metro
AM Service — Servicio matutino										
F2	7:31	7:33	7:37	7:43	7:50	7:52	8:02	8:06	8:14	8:18
F2	8:31	8:33	8:37	8:43	8:50	8:52	9:02	9:06	9:14	9:18
F2	9:31	9:33	9:37	9:43	9:50	9:52	10:02	10:06	10:14	10:18
F2	10:29	10:31	10:36	10:42	10:50	10:52	11:03	11:08	11:17	11:22
F2	11:29	11:31	11:36	11:42	11:50	11:52	12:03	12:08	12:17	12:22
PM Service — Servicio vespertino										
F2	12:29	12:31	12:36	12:42	12:50	12:52	1:03	1:08	1:17	1:22
F2	1:29	1:31	1:36	1:42	1:50	1:52	2:03	2:08	2:17	2:22
F2	2:29	2:31	2:36	2:42	2:50	2:52	3:03	3:08	3:17	3:22
F2	3:29	3:31	3:36	3:42	3:50	3:52	4:03	4:08	4:17	4:22
F2	4:29	4:31	4:36	4:42	4:50	4:52	5:03	5:08	5:17	5:22
F2	5:29	5:31	5:36	5:42	5:50	5:52	6:03	6:08	6:17	6:22
F2	6:29	6:31	6:36	6:42	6:50	6:52	7:03	7:08	7:17	7:22

● — *No bus stop at this intersection.*
No hay parada de autobús en esta intersección.

Southbound to Cheverly station

Sunday — En domingo

Route Number	Takoma Metro	Eastern Ave. & Rittenhouse St. NE (N.H. Ave.) (Chillum)	Queens Chapel Rd. & 21st St. (Avondale)	West Hyattsville Metro	34th St. & Rhode Island Ave. (Mt. Rainier)	Rhode Island Ave. & 34th St. (Mt. Rainier)	Annapolis Rd. & Edmonston Rd. (Bladensburg)	Prince George's Hospital	Tuxedo Rd. & 51st Pl. (Tuxedo) ●	CHEVERLY Metro
AM Service — Servicio matutino										
F2	7:35	7:39	7:45	7:49	7:57	8:00	8:06	8:10	8:14	8:16
F2	8:30	8:35	8:43	8:48	8:57	9:00	9:07	9:12	9:17	9:20
F2	9:30	9:35	9:43	9:48	9:57	10:00	10:07	10:12	10:17	10:20
F2	10:30	10:35	10:43	10:48	10:57	11:00	11:07	11:12	11:17	11:20
F2	11:30	11:35	11:43	11:48	11:57	12:00	12:07	12:12	12:17	12:20
PM Service — Servicio vespertino										
F2	12:30	12:35	12:43	12:48	12:57	1:00	1:07	1:12	1:17	1:20
F2	1:30	1:35	1:43	1:48	1:57	2:00	2:07	2:12	2:17	2:20
F2	2:30	2:35	2:43	2:48	2:57	3:00	3:07	3:12	3:17	3:20
F2	3:30	3:35	3:43	3:48	3:57	4:00	4:07	4:12	4:17	4:20
F2	4:30	4:35	4:43	4:48	4:57	5:00	5:07	5:12	5:17	5:20
F2	5:30	5:35	5:43	5:48	5:57	6:00	6:07	6:12	6:17	6:20
F2	6:30	6:35	6:43	6:48	6:57	7:00	7:07	7:12	7:17	7:20
F2	7:30	7:35	7:43	7:48	7:57	8:00	8:07	8:12	8:17	8:20

● — *No bus stop at this intersection.*
No hay parada de autobús en esta intersección.

How to use this timetable

- Use the map to find the stops closest to where you will get on and off the bus.
- Select the schedule (Weekday, Saturday, Sunday) for when you will travel. Along the top of the schedule, find the stop at or nearest the point where you will get on the bus. Follow that column down to the time you want to leave.
- Use the same method to find the times the bus is scheduled to arrive at the stop where you will get off the bus.
- If the bus stop is not listed, use the time shown for the bus stop before it as the time to wait at the stop.
- The end-of-the-line or last stop is listed in ALL CAPS on the schedule.

Cómo Usar este Horario

- Use este mapa para localizar las paradas más cercanas a donde se subirá y bajará del autobús.
- Seleccione el horario (Entre semana, sábado, domingo) de cuando viajará. A lo largo de la parte superior del horario, localice la parada o el punto más cercano a la parada en la que se subirá al autobús. Siga esa columna hacia abajo hasta la hora en la que desee salir.
- Utilice el mismo método para localizar las horas en que el autobús está programado para llegar a la parada en donde desea bajarse del autobús.
- Si la parada del autobús no está listada use la hora que se muestra en la parada anterior como la hora de espera en la parada.
- El final de la ruta o la última parada del autobús aparece en letras MAYÚSCULAS en el horario.

English-Español Effective 12-30-12

F4

New Carrollton-Silver Spring Line

metrobus

Serves these locations-
Brinda servicio a estas ubicaciones

- Silver Spring station
- Takoma Park
- Prince George's Plaza station
- Riverdale Park
- New Carrollton station

R7/1/13

www.wmata.com
Information Anytime 202-637-7000 TTY 202-638-3780

Washington Metropolitan Area Transit Authority

A District of Columbia, Maryland and Virginia Transit Partnership

F4
New Carrollton-Silver Spring Line

For route and schedule information
Call 202-637-7000
www.wmata.com

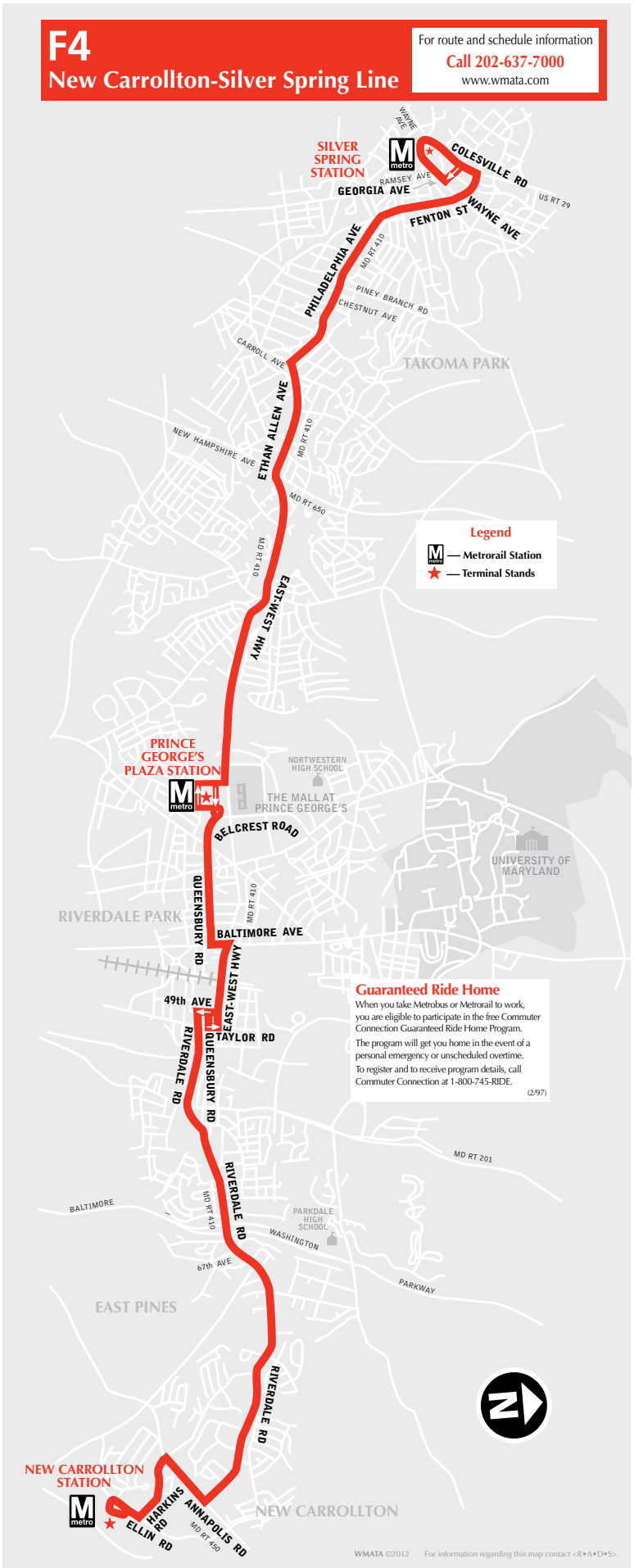

F4

New Carrollton-Silver Spring Line

Westbound to Silver Spring station

Monday thru Friday — Lunes a viernes

Route Number	New Carrollton (Metro)	Riverdale Rd. & Auburn Ave.	Riverdale Rd. & 57th Ave. (Kenilworth Ave.)	Baltimore Ave. & Queensbury Rd.	Prince George's Plaza (Metro)	East-West Hwy. & New Hampshire Ave. (Takoma Park)	Philadelphia Ave. & Chestnut Ave. (Piney Branch Rd.)	Wayne Ave. & Colesville Rd. (in cut-off roadway) (SILVER SPRING) (Metro)
AM Service — Servicio matutino								
F4	5:00	5:09	5:13	5:21	5:25	5:36	5:41	5:48
F4	5:20	5:29	5:33	5:41	5:45	5:56	6:01	6:08
F4	5:32	5:41	5:47	5:57	6:02	6:13	6:21	6:29
F4	5:47	5:56	6:02	6:12	6:17	6:28	6:36	6:44
F4	6:00	6:09	6:15	6:25	6:30	6:41	6:49	6:57
F4	6:13	6:22	6:28	6:38	6:43	6:54	7:02	7:10
F4	6:26	6:35	6:41	6:51	6:56	7:07	7:15	7:23
F4	6:32	6:44	6:51	7:03	7:09	7:20	7:30	7:40
F4	6:44	6:56	7:03	7:15	7:21	7:32	7:42	7:52
F4	6:56	7:08	7:15	7:27	7:33	7:44	7:54	8:04
F4	7:08	7:20	7:27	7:39	7:45	7:56	8:06	8:16
F4	7:20	7:32	7:39	7:51	7:57	8:08	8:18	8:28
F4	7:32	7:44	7:51	8:03	8:09	8:20	8:30	8:40
F4	7:44	7:56	8:03	8:15	8:21	8:32	8:42	8:52
F4	7:57	8:09	8:16	8:28	8:34	8:45	8:55	9:05
F4	8:10	8:22	8:29	8:41	8:47	8:58	9:08	9:18
F4	8:23	8:35	8:42	8:54	9:00	9:11	9:21	9:31
F4	8:44	8:54	9:01	9:11	9:16	9:24	9:31	9:40
F4	9:00	9:10	9:17	9:27	9:32	9:40	9:47	9:56
F4	9:20	9:30	9:37	9:47	9:52	10:00	10:07	10:16
F4	9:40	9:50	9:57	10:07	10:12	10:20	10:27	10:36
F4	10:00	10:10	10:17	10:27	10:32	10:40	10:47	10:56
F4	10:20	10:30	10:37	10:47	10:52	11:00	11:07	11:16
F4	10:40	10:50	10:57	11:07	11:12	11:20	11:27	11:36
F4	11:00	11:10	11:17	11:27	11:32	11:40	11:47	11:56
F4	11:20	11:30	11:37	11:47	11:52	12:00	12:07	12:16
F4	11:40	11:50	11:56	12:05	12:10	12:19	12:26	12:36

F4

New Carrollton-Silver Spring Line

Westbound to Silver Spring station

Monday thru Friday — Lunes a viernes

Route Number	New Carrollton	Riverdale Rd. & Auburn Ave.	Riverdale Rd. & 57th Ave. (Kenilworth Ave.)	Baltimore Ave. & Queensbury Rd.	Prince George's Plaza	East-West Hwy. & New Hampshire Ave. (Takoma Park)	Philadelphia Ave. & Chestnut Ave. (Piney Branch Rd.)	Wayne Ave. & Colesville Rd. (in cut-off roadway) (SILVER SPRING)
PM Service — Servicio vespertino								
F4	12:00	12:10	12:16	12:25	12:30	12:39	12:46	12:56
F4	12:20	12:30	12:36	12:45	12:50	12:59	1:06	1:16
F4	12:40	12:50	12:56	1:05	1:10	1:19	1:26	1:36
F4	1:00	1:10	1:16	1:25	1:30	1:39	1:46	1:56
F4	1:20	1:30	1:36	1:45	1:50	1:59	2:06	2:16
F4	1:40	1:50	1:56	2:05	2:10	2:19	2:26	2:36
F4	2:00	2:10	2:16	2:25	2:30	2:39	2:46	2:56
F4	2:15	2:25	2:31	2:40	2:45	2:54	3:01	3:11
F4	2:30	2:40	2:46	2:55	3:00	3:09	3:16	3:26
F4	2:38	2:50	2:57	3:09	3:15	3:25	3:33	3:43
F4	2:50	3:02	3:09	3:21	3:27	3:37	3:45	3:55
F4	3:02	3:14	3:21	3:33	3:39	3:49	3:57	4:07
F4	3:14	3:26	3:33	3:45	3:51	4:01	4:09	4:19
F4	3:26	3:38	3:45	3:57	4:03	4:13	4:21	4:31
F4	3:38	3:50	3:57	4:09	4:15	4:25	4:33	4:43
F4	3:50	4:02	4:09	4:21	4:27	4:37	4:45	4:55
F4	4:02	4:14	4:21	4:33	4:39	4:49	4:57	5:07
F4	4:14	4:26	4:33	4:45	4:51	5:01	5:09	5:19
F4	4:26	4:38	4:45	4:57	5:03	5:13	5:21	5:31
F4	4:38	4:50	4:57	5:09	5:15	5:25	5:33	5:43
F4	4:50	5:02	5:09	5:21	5:27	5:37	5:45	5:55
F4	5:04	5:16	5:23	5:35	5:41	5:51	5:59	6:09
F4	5:19	5:31	5:38	5:50	5:56	6:06	6:14	6:24
F4	5:34	5:46	5:53	6:05	6:11	6:21	6:29	6:39
F4	5:49	6:01	6:08	6:20	6:26	6:36	6:44	6:54
F4	6:04	6:16	6:23	6:35	6:41	6:51	6:59	7:09
F4	6:20	6:31	6:36	6:46	6:51	7:01	7:09	7:17
F4	6:40	6:51	6:56	7:06	7:11	7:21	7:29	7:37
F4	7:00	7:11	7:16	7:26	7:31	7:41	7:49	7:57
F4	7:20	7:31	7:36	7:46	7:51	8:01	8:09	8:17
F4	7:40	7:51	7:56	8:06	8:11	8:21	8:29	8:37
F4	8:00	8:11	8:16	8:26	8:31	8:41	8:49	8:57
F4	8:30	8:41	8:46	8:56	9:01	9:11	9:19	9:27
F4	9:00	9:11	9:16	9:26	9:31	9:41	9:49	9:57
F4	9:30	9:39	9:44	9:53	9:58	10:07	10:14	10:22
F4	10:00	10:09	10:14	10:23	10:28	10:37	10:44	10:52

F4

New Carrollton-Silver Spring Line

Eastbound to New Carrollton station

Monday thru Friday — Lunes a viernes

Route Number	Wayne Ave. & Colesville Rd. (in cut-off roadway) (Silver Spring) Ⓜ metro	Philadelphia Ave. & Chestnut Ave. (Piney Branch Rd.)	East-West Hwy. & New Hampshire Ave. (Takoma Park)	Prince George's Plaza Ⓜ metro	Baltimore Ave. & East-West Hwy.	Riverdale Rd. & 57th Ave. (Kenilworth Ave.)	Riverdale Rd. & Auburn Ave.	NEW CARROLLTON Ⓜ metro
AM Service — Servicio matutino								
F4	-	-	-	5:28	5:33	5:39	5:44	5:52
F4	-	-	-	5:48	5:53	5:59	6:04	6:12
F4	5:40	5:49	5:55	6:03	6:09	6:17	6:23	6:33
F4	6:00	6:09	6:15	6:23	6:29	6:37	6:43	6:53
F4	6:20	6:29	6:35	6:43	6:49	6:57	7:03	7:13
F4	6:38	6:47	6:53	7:01	7:07	7:15	7:21	7:31
F4	6:55	7:04	7:10	7:18	7:24	7:32	7:38	7:48
F4	7:10	7:19	7:25	7:33	7:39	7:47	7:53	8:03
F4	7:24	7:33	7:39	7:47	7:53	8:01	8:07	8:17
F4	7:35	7:46	7:52	8:01	8:08	8:17	8:24	8:35
F4	7:48	7:59	8:05	8:14	8:21	8:30	8:37	8:48
F4	8:01	8:12	8:18	8:27	8:34	8:43	8:50	9:01
F4	8:13	8:24	8:30	8:39	8:46	8:55	9:02	9:13
F4	8:24	8:35	8:41	8:50	8:57	9:06	9:13	9:24
F4	8:36	8:46	8:52	9:01	9:07	9:14	9:21	9:30
F4	8:48	8:58	9:04	9:13	9:19	9:26	9:33	9:42
F4	9:00	9:10	9:16	9:25	9:31	9:38	9:45	9:54
F4	9:15	9:25	9:31	9:40	9:46	9:53	10:00	10:09
F4	9:30	9:40	9:46	9:55	10:01	10:08	10:15	10:24
F4	9:50	10:00	10:06	10:15	10:21	10:28	10:35	10:44
F4	10:10	10:20	10:26	10:35	10:41	10:48	10:55	11:04
F4	10:30	10:40	10:46	10:55	11:01	11:08	11:15	11:24
F4	10:50	11:00	11:06	11:15	11:21	11:28	11:35	11:44
F4	11:10	11:20	11:26	11:35	11:41	11:48	11:55	12:04
F4	11:30	11:40	11:46	11:55	12:01	12:08	12:15	12:24
F4	11:50	12:00	12:06	12:15	12:21	12:28	12:35	12:44

F4

New Carrollton-Silver Spring Line

Eastbound to New Carrollton station

Monday thru Friday — Lunes a viernes

Route Number	Wayne Ave. & Colesville Rd. (in cut-off roadway) (Silver Spring) Ⓜ metro	Philadelphia Ave. & Chestnut Ave. (Piney Branch Rd.)	East-West Hwy. & New Hampshire Ave. (Takoma Park)	Prince George's Plaza Ⓜ metro	Baltimore Ave. & East-West Hwy.	Riverdale Rd. & 57th Ave. (Kenilworth Ave.)	Riverdale Rd. & Auburn Ave.	NEW CARROLLTON Ⓜ metro
PM Service — Servicio vespertino								
F4	12:10	12:20	12:26	12:35	12:41	12:48	12:55	1:04
F4	12:30	12:40	12:46	12:55	1:01	1:08	1:15	1:24
F4	12:50	1:00	1:06	1:15	1:21	1:28	1:35	1:44
F4	1:10	1:20	1:26	1:35	1:41	1:48	1:55	2:04
F4	1:30	1:40	1:46	1:55	2:01	2:08	2:15	2:24
F4	1:50	2:00	2:06	2:15	2:21	2:28	2:35	2:44
F4	2:05	2:17	2:24	2:33	2:41	2:50	2:57	3:07
F4	2:25	2:37	2:44	2:53	3:01	3:10	3:17	3:27
F4	2:45	2:57	3:04	3:13	3:21	3:30	3:37	3:47
F4	3:05	3:17	3:24	3:33	3:41	3:50	3:57	4:07
F4	3:20	3:32	3:39	3:48	3:56	4:05	4:12	4:22
F4	3:35	3:47	3:54	4:03	4:11	4:20	4:27	4:37
F4	3:50	4:02	4:09	4:18	4:26	4:35	4:42	4:52
F4	4:04	4:16	4:23	4:32	4:40	4:49	4:56	5:06
F4	4:14	4:26	4:35	4:45	4:53	5:02	5:10	5:21
F4	4:26	4:38	4:47	4:57	5:05	5:14	5:22	5:33
F4	4:38	4:50	4:59	5:09	5:17	5:26	5:34	5:45
F4	4:50	5:02	5:11	5:21	5:29	5:38	5:46	5:57
F4	5:02	5:14	5:23	5:33	5:41	5:50	5:58	6:09
F4	5:14	5:26	5:35	5:45	5:53	6:02	6:10	6:21
F4	5:26	5:38	5:47	5:57	6:05	6:14	6:22	6:33
F4	5:39	5:50	5:57	6:06	6:13	6:21	6:28	6:37
F4	5:51	6:02	6:09	6:18	6:25	6:33	6:40	6:49
F4	6:04	6:15	6:22	6:31	6:38	6:46	6:53	7:02
F4	6:19	6:30	6:37	6:46	6:53	7:01	7:08	7:17
F4	6:34	6:45	6:52	7:01	7:08	7:16	7:23	7:32
F4	6:49	7:00	7:07	7:16	7:23	7:31	7:38	7:47
F4	7:04	7:15	7:22	7:31	7:38	7:46	7:53	8:02
F4	7:19	7:30	7:37	7:46	7:53	8:01	8:08	8:17
F4	7:34	7:45	7:52	8:01	8:08	8:16	8:23	8:32
F4	7:49	8:00	8:07	8:16	8:23	8:31	8:38	8:47
F4	8:04	8:15	8:22	8:31	8:38	8:46	8:53	9:02
F4	8:24	8:35	8:42	8:51	8:58	9:06	9:13	9:22
F4	8:44	8:55	9:02	9:11	9:18	9:26	9:33	9:42
F4	9:07	9:18	9:25	9:34	9:41	9:49	9:56	10:05
F4	9:34	9:44	9:50	9:59	10:05	10:12	10:18	10:27
F4	10:04	10:14	10:20	10:29	10:35	10:42	10:48	10:57

F4

New Carrollton-Silver Spring Line

Westbound to Silver Spring station

Saturday — En sábados

Route Number	New Carrollton	Riverdale Rd. & Auburn Ave.	Riverdale Rd. & 57th Ave. (Kenilworth Ave.)	Baltimore Ave. & Queensbury Rd.	Prince George's Plaza	East-West Hwy. & New Hampshire Ave. (Takoma Park)	Philadelphia Ave. & Chestnut Ave. (Piney Branch Rd.)	Wayne Ave. & Colesville Rd. (in cut-off roadway) (SILVER SPRING)
AM Service — Servicio matutino								
F4/	5:10	5:18	5:23	5:30	5:35	-	-	-
F4	5:40	5:48	5:53	6:00	6:05	6:14	6:20	6:28
F4	6:10	6:18	6:23	6:30	6:35	6:44	6:50	6:58
F4	6:40	6:48	6:53	7:00	7:05	7:14	7:20	7:28
F4	7:10	7:18	7:23	7:30	7:35	7:44	7:50	7:58
F4	7:40	7:48	7:53	8:00	8:05	8:14	8:20	8:28
F4	8:06	8:15	8:22	8:29	8:35	8:45	8:52	9:01
F4	8:36	8:45	8:52	8:59	9:05	9:15	9:22	9:31
F4	9:06	9:15	9:22	9:29	9:35	9:45	9:52	10:01
F4	9:26	9:35	9:42	9:49	9:55	10:05	10:12	10:21
F4	9:46	9:55	10:02	10:09	10:15	10:25	10:32	10:41
F4	10:06	10:15	10:22	10:29	10:35	10:45	10:52	11:01
F4	10:26	10:35	10:42	10:49	10:55	11:05	11:12	11:21
F4	10:34	10:44	10:51	10:59	11:07	11:17	11:25	11:36
F4	10:54	11:04	11:11	11:19	11:27	11:37	11:45	11:56
F4	11:14	11:24	11:31	11:39	11:47	11:57	12:05	12:16
F4	11:34	11:44	11:51	11:59	12:07	12:17	12:25	12:36
F4	11:54	12:04	12:11	12:19	12:27	12:37	12:45	12:56
PM Service — Servicio vespertino								
F4	12:14	12:24	12:31	12:39	12:47	12:57	1:05	1:16
F4	12:36	12:45	12:52	12:59	1:07	1:17	1:24	1:34
F4	12:56	1:05	1:12	1:19	1:27	1:37	1:44	1:54
F4	1:16	1:25	1:32	1:39	1:47	1:57	2:04	2:14
F4	1:36	1:45	1:52	1:59	2:07	2:17	2:24	2:34
F4	1:56	2:05	2:12	2:19	2:27	2:37	2:44	2:54
F4	2:16	2:25	2:32	2:39	2:47	2:57	3:04	3:14
F4	2:36	2:45	2:52	2:59	3:07	3:17	3:24	3:34
F4	2:56	3:05	3:12	3:19	3:27	3:37	3:44	3:54
F4	3:16	3:25	3:32	3:39	3:47	3:57	4:04	4:14
F4	3:36	3:45	3:52	3:59	4:07	4:17	4:24	4:34
F4	3:56	4:05	4:12	4:19	4:27	4:37	4:44	4:54
F4	4:16	4:25	4:32	4:39	4:47	4:57	5:04	5:14
F4	4:36	4:45	4:52	4:59	5:07	5:17	5:24	5:34
F4	4:56	5:05	5:12	5:19	5:27	5:37	5:44	5:54
F4	5:16	5:25	5:32	5:39	5:47	5:57	6:04	6:14
F4	5:41	5:49	5:55	6:01	6:07	6:16	6:23	6:32
F4	6:01	6:09	6:15	6:21	6:27	6:36	6:43	6:52
F4	6:21	6:29	6:35	6:41	6:47	6:56	7:03	7:12
F4	6:41	6:49	6:55	7:01	7:07	7:16	7:23	7:32
F4	7:01	7:09	7:15	7:21	7:27	7:36	7:43	7:52
F4	7:21	7:29	7:35	7:41	7:47	7:56	8:03	8:12
F4	7:49	7:56	8:01	8:07	8:12	8:21	8:27	8:35
F4	8:19	8:26	8:31	8:37	8:42	8:51	8:57	9:05
F4	8:49	8:56	9:01	9:07	9:12	9:21	9:27	9:35
F4	9:19	9:26	9:31	9:37	9:42	9:51	9:57	10:05
F4	9:49	9:56	10:01	10:07	10:12	10:21	10:27	10:35
F4	10:49	10:56	11:01	11:07	11:12	11:21	11:27	11:35
F4	11:49	11:56	12:01	12:07	12:12	12:21	12:27	12:35
F4/	12:51	12:58	1:03	1:09	1:14	-	-	-

F4

New Carrollton-Silver Spring Line

Eastbound to New Carrollton station

Saturday — En sábados

Route Number	Wayne Ave. & Colesville Rd. (in cut-off roadway) (Silver Spring) Metro	Philadelphia Ave. & Chestnut Ave. (Piney Branch Rd.)	East-West Hwy. & New Hampshire Ave. (Takoma Park)	Prince George's Plaza Metro	Baltimore Ave. & East-West Hwy.	Riverdale Rd. & 57th Ave. (Kenilworth Ave.)	Riverdale Rd. & Auburn Ave.	NEW CARROLLTON Metro
AM Service — Servicio matutino								
F4	6:40	6:49	6:55	7:03	7:08	7:15	7:21	7:29
F4	7:10	7:19	7:25	7:33	7:38	7:45	7:51	7:59
F4	7:40	7:49	7:55	8:03	8:08	8:15	8:21	8:29
F4	8:10	8:19	8:25	8:33	8:38	8:45	8:51	8:59
F4	8:40	8:49	8:55	9:03	9:08	9:15	9:21	9:29
F4	9:08	9:17	9:24	9:33	9:39	9:46	9:52	10:00
F4	9:38	9:47	9:54	10:03	10:09	10:16	10:22	10:30
F4	10:08	10:17	10:24	10:33	10:39	10:46	10:52	11:00
F4	10:28	10:37	10:44	10:53	10:59	11:06	11:12	11:20
F4	10:48	10:57	11:04	11:13	11:19	11:26	11:32	11:40
F4	11:08	11:17	11:24	11:33	11:39	11:46	11:52	12:00
F4	11:28	11:37	11:44	11:53	11:59	12:06	12:12	12:20
F4	11:45	11:55	12:03	12:13	12:21	12:29	12:36	12:46
PM Service — Servicio vespertino								
F4	12:05	12:15	12:23	12:33	12:41	12:49	12:56	1:06
F4	12:25	12:35	12:43	12:53	1:01	1:09	1:16	1:26
F4	12:45	12:55	1:03	1:13	1:21	1:29	1:36	1:46
F4	1:05	1:15	1:23	1:33	1:41	1:49	1:56	2:06
F4	1:25	1:35	1:43	1:53	2:01	2:09	2:16	2:26
F4	1:45	1:55	2:03	2:13	2:21	2:29	2:36	2:46
F4	2:05	2:15	2:23	2:33	2:41	2:49	2:56	3:06
F4	2:25	2:35	2:43	2:53	3:01	3:09	3:16	3:26
F4	2:45	2:55	3:03	3:13	3:21	3:29	3:36	3:46
F4	3:05	3:15	3:23	3:33	3:41	3:49	3:56	4:06
F4	3:25	3:35	3:43	3:53	4:01	4:09	4:16	4:26
F4	3:47	3:57	4:04	4:13	4:20	4:27	4:34	4:43
F4	4:07	4:17	4:24	4:33	4:40	4:47	4:54	5:03
F4	4:27	4:37	4:44	4:53	5:00	5:07	5:14	5:23
F4	4:42	4:52	4:59	5:08	5:15	5:22	5:29	5:38
F4	5:02	5:12	5:19	5:28	5:35	5:42	5:49	5:58
F4	5:22	5:32	5:39	5:48	5:55	6:02	6:09	6:18
F4	5:42	5:52	5:59	6:08	6:15	6:22	6:29	6:38
F4	6:02	6:12	6:19	6:28	6:35	6:42	6:49	6:58
F4	6:22	6:32	6:39	6:48	6:55	7:02	7:09	7:18
F4	6:45	6:54	6:59	7:08	7:13	7:20	7:26	7:33
F4	7:05	7:14	7:19	7:28	7:33	7:40	7:46	7:53
F4	7:25	7:34	7:39	7:48	7:53	8:00	8:06	8:13
F4	7:45	7:54	7:59	8:08	8:13	8:20	8:26	8:33
F4	8:05	8:14	8:19	8:28	8:33	8:40	8:46	8:53
F4	8:25	8:34	8:39	8:48	8:53	9:00	9:06	9:13
F4	8:45	8:54	8:59	9:08	9:13	9:20	9:26	9:33
F4	9:15	9:24	9:29	9:38	9:43	9:50	9:56	10:03
F4	9:45	9:54	9:59	10:08	10:13	10:20	10:26	10:33
F4	10:15	10:24	10:29	10:38	10:43	10:50	10:56	11:03
F4	10:45	10:54	10:59	11:08	11:13	11:20	11:26	11:33
F4	11:45	11:54	11:59	12:08	12:13	12:20	12:26	12:33
F4	12:45	12:54	12:59	1:08	1:13	1:20	1:26	1:33

F4

New Carrollton-Silver Spring Line

Westbound to Silver Spring station

Sunday — En domingo

Route Number	New Carrollton	Riverdale Rd. & Auburn Ave.	Riverdale Rd. & 57th Ave. (Kenilworth Ave.)	Baltimore Ave. & Queensbury Rd.	Prince George's Plaza	East-West Hwy. & New Hampshire Ave. (Takoma Park)	Philadelphia Ave. & Chestnut Ave. (Piney Branch Rd.)	Wayne Ave. & Colesville Rd. (in cut-off roadway) (SILVER SPRING)
AM Service — Servicio matutino								
F4	7:30	7:39	7:44	7:52	7:57	8:06	8:13	8:22
F4	8:00	8:09	8:14	8:22	8:27	8:36	8:43	8:52
F4	8:30	8:39	8:44	8:52	8:57	9:06	9:13	9:22
F4	9:00	9:09	9:14	9:22	9:27	9:36	9:43	9:52
F4	9:30	9:39	9:44	9:52	9:57	10:06	10:13	10:22
F4	10:00	10:09	10:14	10:22	10:27	10:36	10:43	10:52
F4	10:30	10:39	10:44	10:52	10:57	11:06	11:13	11:22
F4	11:00	11:09	11:14	11:22	11:27	11:36	11:43	11:52
F4	11:30	11:39	11:44	11:52	11:57	12:06	12:13	12:22
PM Service — Servicio vespertino								
F4	12:00	12:09	12:14	12:22	12:27	12:36	12:43	12:52
F4	12:30	12:39	12:44	12:52	12:57	1:06	1:13	1:22
F4	1:00	1:09	1:14	1:22	1:27	1:36	1:43	1:52
F4	1:30	1:39	1:44	1:52	1:57	2:06	2:13	2:22
F4	2:00	2:09	2:14	2:22	2:27	2:36	2:43	2:52
F4	2:30	2:39	2:44	2:52	2:57	3:06	3:13	3:22
F4	3:00	3:09	3:14	3:22	3:27	3:36	3:43	3:52
F4	3:30	3:39	3:44	3:52	3:57	4:06	4:13	4:22
F4	4:00	4:09	4:14	4:22	4:27	4:36	4:43	4:52
F4	4:30	4:39	4:44	4:52	4:57	5:06	5:13	5:22
F4	5:00	5:09	5:14	5:22	5:27	5:36	5:43	5:52
F4	5:30	5:39	5:44	5:52	5:57	6:06	6:13	6:22
F4	6:00	6:09	6:14	6:22	6:27	6:36	6:43	6:52
F4	6:30	6:39	6:44	6:52	6:57	7:06	7:13	7:22
F4	7:30	7:39	7:44	7:52	7:57	8:06	8:13	8:22
F4	8:30	8:39	8:44	8:52	8:57	9:06	9:13	9:22
F4	9:30	9:39	9:44	9:52	9:57	10:06	10:13	10:22

F4

New Carrollton-Silver Spring Line

Eastbound to New Carrollton station

Sunday — En domingo

Route Number	Wayne Ave. & Colesville Rd. (in cut-off roadway) (Silver Spring) Metro	Philadelphia Ave. & Chestnut Ave. (Piney Branch Rd.)	East-West Hwy. & New Hampshire Ave. (Takoma Park)	Prince George's Plaza Metro	Baltimore Ave. & East-West Hwy.	Riverdale Rd. & 57th Ave. (Kenilworth Ave.)	Riverdale Rd. & Auburn Ave.	NEW CARROLLTON Metro
AM Service — Servicio matutino								
F4	7:33	7:43	7:49	7:58	8:04	8:11	8:17	8:25
F4	8:03	8:13	8:19	8:28	8:34	8:41	8:47	8:55
F4	8:33	8:43	8:49	8:58	9:04	9:11	9:17	9:25
F4	9:03	9:13	9:19	9:28	9:34	9:41	9:47	9:55
F4	9:33	9:43	9:49	9:58	10:04	10:11	10:17	10:25
F4	10:03	10:13	10:19	10:28	10:34	10:41	10:47	10:55
F4	10:33	10:43	10:49	10:58	11:04	11:11	11:17	11:25
F4	11:03	11:13	11:19	11:28	11:34	11:41	11:47	11:55
F4	11:33	11:43	11:49	11:58	12:04	12:11	12:17	12:25
PM Service — Servicio vespertino								
F4	12:03	12:13	12:19	12:28	12:34	12:41	12:47	12:55
F4	12:33	12:43	12:49	12:58	1:04	1:11	1:17	1:25
F4	1:03	1:13	1:19	1:28	1:34	1:41	1:47	1:55
F4	1:33	1:43	1:49	1:58	2:04	2:11	2:17	2:25
F4	2:03	2:13	2:19	2:28	2:34	2:41	2:47	2:55
F4	2:33	2:43	2:49	2:58	3:04	3:11	3:17	3:25
F4	3:03	3:13	3:19	3:28	3:34	3:41	3:47	3:55
F4	3:33	3:43	3:49	3:58	4:04	4:11	4:17	4:25
F4	4:03	4:13	4:19	4:28	4:34	4:41	4:47	4:55
F4	4:33	4:43	4:49	4:58	5:04	5:11	5:17	5:25
F4	5:03	5:13	5:19	5:28	5:34	5:41	5:47	5:55
F4	5:33	5:43	5:49	5:58	6:04	6:11	6:17	6:25
F4	6:03	6:13	6:19	6:28	6:34	6:41	6:47	6:55
F4	6:33	6:43	6:49	6:58	7:04	7:11	7:17	7:25
F4	7:03	7:13	7:19	7:28	7:34	7:41	7:47	7:55
F4	7:33	7:43	7:49	7:58	8:04	8:11	8:17	8:25
F4	8:33	8:43	8:49	8:58	9:04	9:11	9:17	9:25
F4	9:33	9:43	9:49	9:58	10:04	10:11	10:17	10:25

How to use this timetable

- Use the map to find the stops closest to where you will get on and off the bus.
- Select the schedule (Weekday, Saturday, Sunday) for when you will travel. Along the top of the schedule, find the stop at or nearest the point where you will get on the bus. Follow that column down to the time you want to leave.
- Use the same method to find the times the bus is scheduled to arrive at the stop where you will get off the bus.
- If the bus stop is not listed, use the time shown for the bus stop before it as the time to wait at the stop.
- The end-of-the-line or last stop is listed in ALL CAPS on the schedule.

Cómo Usar este Horario

- Use este mapa para localizar las paradas más cercanas a donde se subirá y bajará del autobús.
- Seleccione el horario (Entre semana, sábado, domingo) de cuando viajará. A lo largo de la parte superior del horario, localice la parada o el punto más cercano a la parada en la que se subirá al autobús. Siga esa columna hacia abajo hasta la hora en la que desee salir.
- Utilice el mismo método para localizar las horas en que el autobús está programado para llegar a la parada en donde desea bajarse del autobús.
- Si la parada del autobús no está listada use la hora que se muestra en la parada anterior como la hora de espera en la parada.
- El final de la ruta o la última parada del autobús aparece en letras MAYÚSCULAS en el horario.

English-Español Effective 12-30-12

F6

New Carrollton- Fort Totten Line

metrobus

Serves these locations-
Brinda servicio a estas ubicaciones

- New Carrollton station
- Finns Lane
- Parkdale High School
- College Park-U of Md station
- University of Maryland
- Northwestern High School
- Prince George's Plaza station
- West Hyattsville station
- Sargent Road
- Fort Totten station

www.wmata.com
Information Anytime 202-637-7000 TTY 202-638-3780

Washington Metropolitan Area Transit Authority

A District of Columbia, Maryland and Virginia Transit Partnership

F6
New Carrollton – Fort Totten Line

For route and schedule information
Call 202-637-7000
www..wmata.com

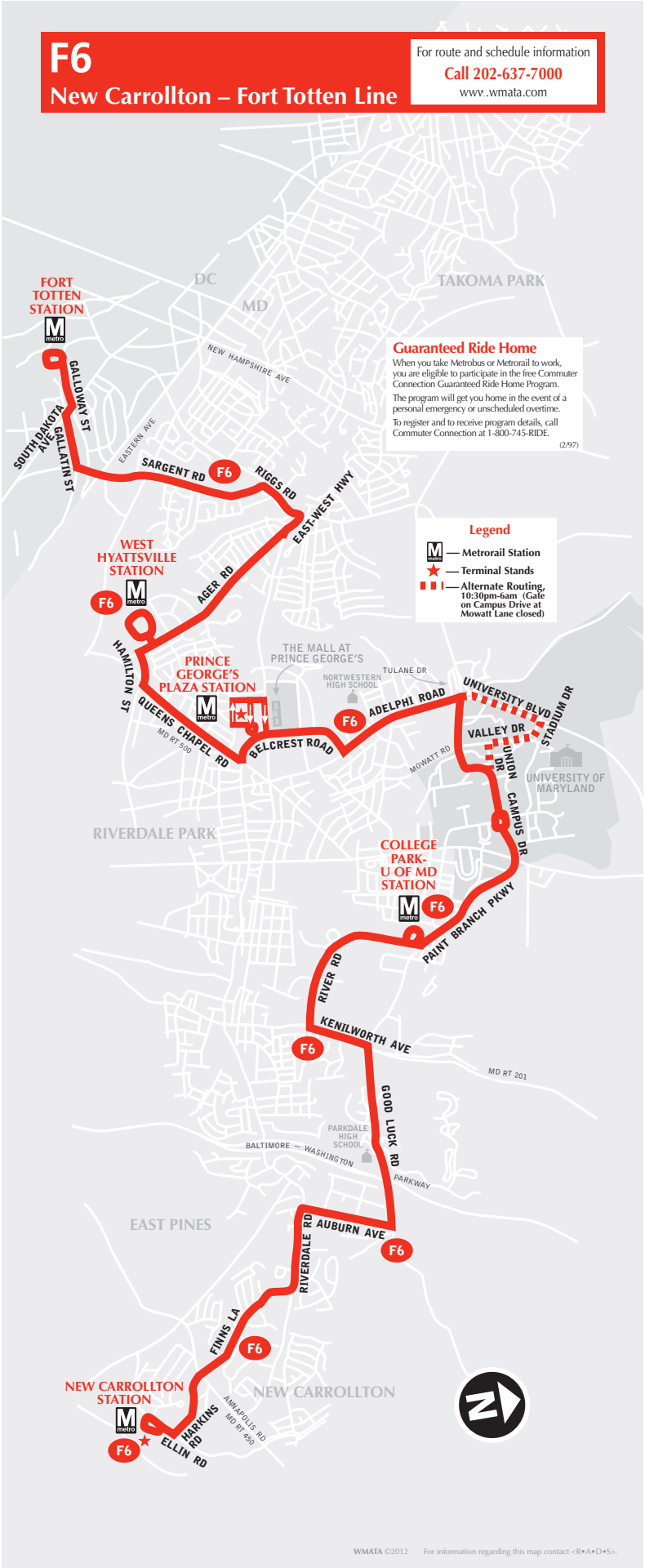

WMATA ©2012 For information regarding this map contact <R•A•D•S>.

F6

New Carrollton- Fort Totten Line

Westbound To Fort Totten station

Monday thru Friday — Lunes a viernes

Route Number	New Carrollton	Riverdale Rd. & Auburn Ave.	College Park-U of Md	Adelphi Rd. & Tulane Dr.	Prince George's Plaza	West Hyatts-ville	Riggs Rd. & East-West Hwy.	Sargent Rd. & Eastern Ave.	FORT TOTTEN
AM Service — Servicio matutino									
F6	-	-	-	-	5:25	5:32	5:41	5:47	5:52
● **F6**	5:20	5:26	5:35	5:45	5:52	5:59	6:08	6:14	6:19
F6	5:46	5:54	6:05	6:15	6:22	6:29	6:39	6:45	6:50
F6	6:16	6:24	6:35	6:45	6:52	6:59	7:09	7:15	7:20
F6	6:44	6:53	7:04	7:16	7:22	7:29	7:38	7:44	7:49
■ **F6/**	7:10	7:19	7:30	7:42	7:48	-	-	-	-
F6	7:14	7:23	7:34	7:46	7:52	7:59	8:08	8:14	8:19
F6	7:44	7:53	8:04	8:16	8:22	8:29	8:38	8:44	8:49
F6	8:14	8:23	8:34	8:46	8:52	8:59	9:08	9:14	9:19
F6	8:46	8:53	9:04	9:16	9:22	9:30	9:38	9:44	9:49
F6	9:46	9:53	10:04	10:16	10:22	10:30	10:38	10:44	10:49
F6	10:46	10:53	11:04	11:16	11:22	11:30	11:38	11:44	11:49
F6	11:46	11:53	12:04	12:16	12:22	12:29	12:37	12:43	12:48
PM Service — Servicio vespertino									
F6	12:46	12:53	1:04	1:16	1:22	1:29	1:37	1:43	1:48
F6	1:46	1:53	2:04	2:16	2:22	2:29	2:37	2:43	2:48
■ **F6**	-	-	-	-	2:52	2:59	3:07	3:13	3:18
F6	2:45	2:54	3:05	3:16	3:22	3:30	3:41	3:47	3:52
F6	3:15	3:24	3:35	3:46	3:52	4:00	4:11	4:17	4:22
F6	3:45	3:54	4:05	4:16	4:22	4:30	4:41	4:47	4:52
F6	4:15	4:24	4:35	4:46	4:52	5:00	5:11	5:17	5:22
F6	4:45	4:54	5:05	5:16	5:22	5:30	5:41	5:47	5:52
F6	5:15	5:24	5:35	5:46	5:52	6:00	6:11	6:17	6:22
F6	5:45	5:54	6:05	6:16	6:22	6:30	6:41	6:47	6:52
F6	6:18	6:26	6:36	6:46	6:52	6:58	7:08	7:14	7:19
F6	6:48	6:56	7:06	7:16	7:22	7:28	7:38	7:44	7:49
F6	7:18	7:26	7:36	7:46	7:52	7:58	8:08	8:14	8:19
F6	8:18	8:26	8:36	8:46	8:52	8:58	9:08	9:14	9:19
F6	9:21	9:30	9:39	9:48	9:52	9:58	10:06	10:12	10:18

● — *Trip uses alternative routing through University of Maryland campus. Does not serve the stop on Campus Drive at Presidential Lane.*

■ — *Trip operates only when public school is open.*
El recorrido se realiza solamente cuando están abiertas las escuelas públicas.

No Saturday or Sunday service.
No hay servicio los sábado o domingo.

F6

New Carrollton- Fort Totten Line

Eastbound To New Carrollton station

Monday thru Friday — Lunes a viernes

Route Number	Fort Totten	Sargent Rd. & Eastern Ave.	Riggs Rd. & East-West Hwy.	West Hyatts-ville	Prince George's Plaza	Adelphi Rd. & Tulane Dr.	College Park-U of Md	Auburn Ave. & Riverdale Rd.	NEW CARROLL-TON
AM Service — Servicio matutino									
● **F6**	-	-	-	-	5:14	5:18	5:25	5:34	5:40
F6	5:34	5:38	5:42	5:49	5:55	5:59	6:06	6:15	6:21
F6	5:58	6:02	6:07	6:16	6:25	6:32	6:42	6:53	7:02
F6	6:28	6:32	6:37	6:46	6:55	7:02	7:12	7:23	7:32
F6	6:58	7:02	7:07	7:16	7:25	7:32	7:42	7:53	8:02
F6	7:28	7:32	7:37	7:46	7:55	8:02	8:12	8:23	8:32
F6	8:00	8:04	8:09	8:16	8:25	8:34	8:44	8:54	9:03
F6	8:30	8:34	8:39	8:46	8:55	9:04	9:14	9:24	9:33
F6	9:00	9:05	9:10	9:17	9:25	9:35	9:45	9:56	10:05
F6	10:00	10:05	10:10	10:17	10:25	10:35	10:45	10:56	11:05
F6	11:00	11:05	11:10	11:17	11:25	11:35	11:45	11:56	12:05
PM Service — Servicio vespertino									
F6	12:00	12:05	12:10	12:17	12:25	12:35	12:45	12:56	1:05
F6	1:00	1:05	1:10	1:17	1:25	1:35	1:45	1:56	2:05
F6	1:57	2:02	2:08	2:17	2:25	2:33	2:44	2:56	3:06
F6	-	-	-	-	2:55	3:03	3:14	3:26	3:36
F6	2:57	3:02	3:08	3:17	3:25	3:33	3:44	3:56	4:06
F6	3:29	3:34	3:40	3:49	3:57	4:05	4:16	4:28	4:38
■ **F6**	-	-	-	-	4:12	4:20	4:31	4:43	4:53
F6	3:59	4:04	4:10	4:19	4:27	4:35	4:46	4:58	5:08
F6	4:28	4:34	4:43	4:52	5:00	5:09	5:19	5:30	5:39
F6	5:00	5:06	5:15	5:24	5:32	5:41	5:51	6:02	6:11
F6	5:30	5:36	5:45	5:54	6:02	6:11	6:21	6:32	6:41
F6	6:00	6:05	6:11	6:19	6:27	6:36	6:45	6:54	7:01
F6	6:30	6:35	6:41	6:49	6:57	7:06	7:15	7:24	7:31
F6	7:00	7:05	7:11	7:19	7:27	7:36	7:45	7:54	8:01
F6	7:30	7:35	7:41	7:49	7:57	8:06	8:15	8:24	8:31
F6	8:30	8:35	8:41	8:49	8:57	9:06	9:15	9:24	9:31
F6	9:35	9:39	9:43	9:50	9:57	10:05	10:14	10:23	10:29

● — *Trip uses alternative routing through University of Maryland campus. Does not serve the stop on Campus Drive at Presidential Lane.*

■ — *Trip operates only when public school is open.*
El recorrido se realiza solamente cuando están abiertas las escuelas públicas.

No Saturday or Sunday service.
No hay servicio los sábado o domingo.

How to use this timetable

- Use the map to find the stops closest to where you will get on and off the bus.
- Select the schedule (Weekday, Saturday, Sunday) for when you will travel. Along the top of the schedule, find the stop at or nearest the point where you will get on the bus. Follow that column down to the time you want to leave.
- Use the same method to find the times the bus is scheduled to arrive at the stop where you will get off the bus.
- If the bus stop is not listed, use the time shown for the bus stop before it as the time to wait at the stop.
- The end-of-the-line or last stop is listed in ALL CAPS on the schedule.

Cómo Usar este Horario

- Use este mapa para localizar las paradas más cercanas a donde se subirá y bajará del autobús.
- Seleccione el horario (Entre semana, sábado, domingo) de cuando viajará. A lo largo de la parte superior del horario, localice la parada o el punto más cercano a la parada en la que se subirá al autobús. Siga esa columna hacia abajo hasta la hora en la que desee salir.
- Utilice el mismo método para localizar las horas en que el autobús está programado para llegar a la parada en donde desea bajarse del autobús.
- Si la parada del autobús no está listada use la hora que se muestra en la parada anterior como la hora de espera en la parada.
- El final de la ruta o la última parada del autobús aparece en letras MAYÚSCULAS en el horario.

English-Español Effective 12-30-12

F8

Langley Park - Cheverly Line

metrobus

Serves these locations-
Brinda servicio a estas ubicaciones

- Cheverly station
- Prince George's Hospital
- Bladensburg
- Hyattsville
- West Hyattsville station
- Prince George's Plaza station
- Northwestern High School
- Lewisdale
- Langley Park

www.wmata.com
Information Anytime 202-637-7000 TTY 202-638-3780

metro

Washington Metropolitan Area Transit Authority

A District of Columbia, Maryland and Virginia Transit Partnership

F8
Langley Park - Cheverly Line

For route and schedule information
Call 202-637-7000
www.wmata.com

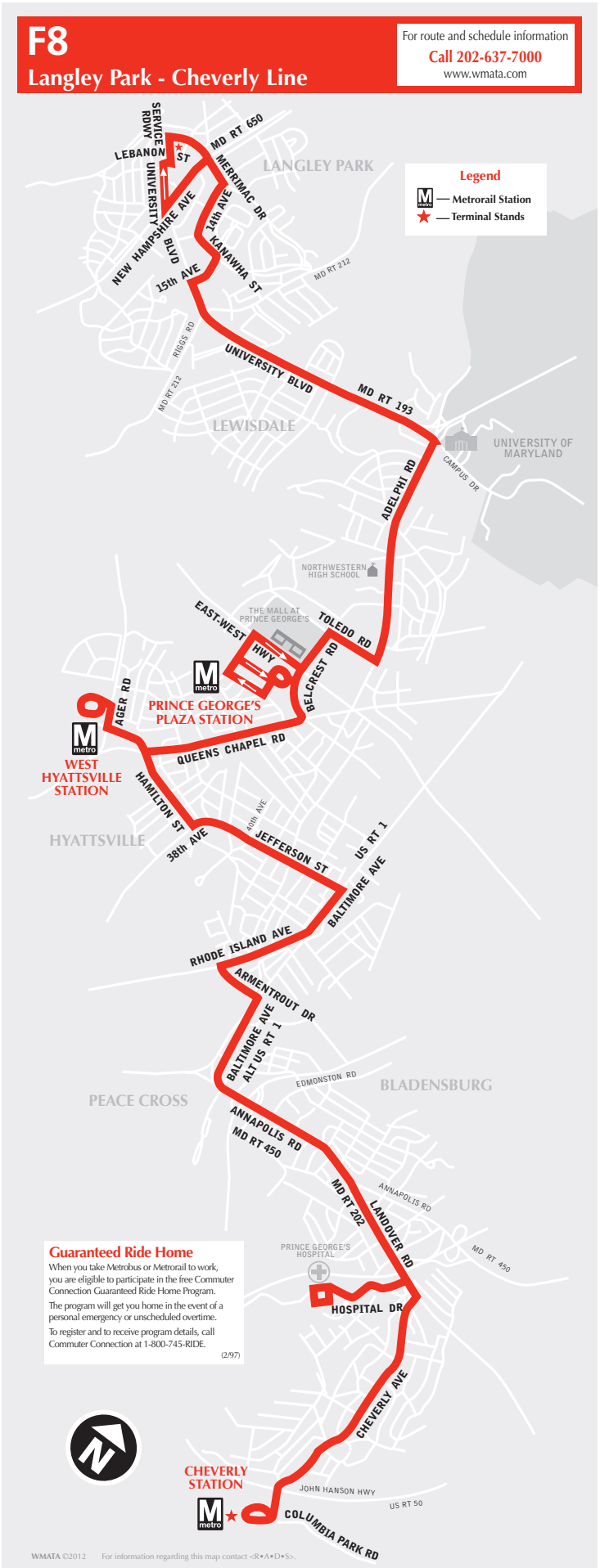

Guaranteed Ride Home

When you take Metrobus or Metrorail to work, you are eligible to participate in the free Commuter Connection Guaranteed Ride Home Program.

The program will get you home in the event of a personal emergency or unscheduled overtime.

To register and to receive program details, call Commuter Connection at 1-800-745-RIDE.

(2/97)

WMATA ©2012 For information regarding this map contact <R•A•D•S>.

F8

Prince George's-
Langley Park Line

Southbound To Cheverly station

Monday thru Friday — Lunes a viernes

Route Number	University Blvd. & Merrimac Dr. (Langley Park)	University Blvd. & Riggs Rd. (Lewisdale)	Prince George's Plaza	West Hyattsville	Jefferson St. & 40th Ave. (Hyattsville)	Annapolis Rd. & Edmonston Rd. (Bladensburg)	Prince George's Hospital	CHEVERLY
AM Service — Servicio matutino								
F8	5:35	5:43	5:55	6:01	6:06	6:15	6:21	6:30
F8	6:12	6:20	6:32	6:38	6:43	6:52	6:58	7:07
F8	6:40	6:48	7:01	7:08	7:14	7:24	7:29	7:37
F8	7:17	7:25	7:38	7:45	7:51	8:01	8:06	8:14
F8	7:47	7:55	8:08	8:15	8:21	8:31	8:36	8:44
F8	8:23	8:31	8:44	8:51	8:57	9:07	9:12	9:20
F8	9:01	9:07	9:21	9:27	9:32	9:39	9:45	9:52
F8	9:34	9:40	9:54	10:00	10:05	10:12	10:18	10:25
F8	10:04	10:10	10:24	10:30	10:35	10:42	10:48	10:55
F8	10:32	10:39	10:53	10:59	11:05	11:16	11:22	11:30
F8	11:32	11:39	11:53	11:59	12:05	12:16	12:22	12:30
PM Service — Servicio vespertino								
F8	12:32	12:39	12:53	12:59	1:05	1:16	1:22	1:30
F8	1:32	1:39	1:53	1:59	2:05	2:16	2:22	2:30
F8	2:32	2:38	2:52	2:58	3:04	3:14	3:19	3:27
F8	3:32	3:38	3:52	3:58	4:04	4:14	4:19	4:27
F8	4:32	4:40	4:55	5:01	5:08	5:19	5:25	5:34
F8	5:06	5:14	5:29	5:35	5:42	5:53	5:59	6:08
F8	5:36	5:44	5:59	6:05	6:12	6:23	6:29	6:38
F8	6:06	6:14	6:29	6:35	6:42	6:53	6:59	7:08
F8	6:36	6:44	6:59	7:05	7:12	7:23	7:29	7:38
F8	7:06	7:13	7:25	7:31	7:36	7:44	7:48	7:55
F8	7:29	7:36	7:48	7:54	7:59	8:07	8:11	8:18
F8	7:52	7:59	8:11	8:17	8:22	8:30	8:34	8:41

Northbound To Langley Park

Monday thru Friday — Lunes a viernes

Route Number	Cheverly	Prince George's Hospital	Annapolis Rd. & Edmonston Rd. (Bladensburg)	Jefferson St. & 40th Ave. (Hyattsville)	West Hyattsville	Prince George's Plaza	University Blvd. & Riggs Rd. (Lewisdale)	University Blvd. & Merrimac Dr. (LANGLEY PARK)
AM Service — Servicio matutino								
F8	5:40	5:47	5:53	6:01	6:06	6:11	6:24	6:31
F8	6:13	6:22	6:30	6:38	6:43	6:49	7:03	7:11
F8	6:43	6:52	7:00	7:08	7:13	7:19	7:33	7:41
F8	7:13	7:23	7:32	7:43	7:48	7:54	8:09	8:17
F8	7:43	7:53	8:02	8:13	8:18	8:24	8:39	8:47
F8	8:20	8:30	8:39	8:50	8:55	9:01	9:16	9:24
F8	8:50	9:00	9:07	9:16	9:22	9:29	9:45	9:54
F8	9:20	9:30	9:37	9:46	9:52	9:59	10:15	10:24
F8	10:20	10:30	10:37	10:46	10:52	10:59	11:15	11:24
F8	11:20	11:30	11:37	11:46	11:52	11:59	12:15	12:24
PM Service — Servicio vespertino								
F8	12:20	12:30	12:37	12:46	12:52	12:59	1:15	1:24
F8	1:18	1:28	1:35	1:44	1:50	1:57	2:13	2:22
F8	2:14	2:23	2:31	2:41	2:46	2:53	3:11	3:23
F8	3:14	3:23	3:31	3:41	3:46	3:53	4:11	4:23
F8	3:50	3:59	4:07	4:17	4:22	4:29	4:47	4:59
F8	4:20	4:29	4:37	4:47	4:52	4:59	5:17	5:29
F8	4:50	4:59	5:06	5:15	5:22	5:32	5:49	5:58
F8	5:20	5:29	5:36	5:45	5:52	6:02	6:19	6:28
F8	5:50	5:59	6:06	6:15	6:22	6:32	6:49	6:58
F8	6:15	6:26	6:32	6:40	6:45	6:51	7:07	7:16
F8	6:45	6:56	7:02	7:10	7:15	7:21	7:37	7:46
F8	7:50	7:57	8:04	8:10	8:16	8:20	8:34	8:40

F8

Prince George's-Langley Park Line

Southbound To Cheverly station

Saturday — En sábados

Route Number	University Blvd. & Merrimac Dr. (Langley Park)	University Blvd. & Riggs Rd. (Lewisdale)	Prince George's Plaza	West Hyattsville	Jefferson St. & 40th Ave. (Hyattsville)	Annapolis Rd. & Edmonston Rd. (Bladensburg)	Prince George's Hospital	CHEVERLY
AM Service — Servicio matutino								
F8	5:47	5:53	6:03	6:09	6:14	6:22	6:28	6:35
F8	6:47	6:53	7:03	7:09	7:14	7:22	7:28	7:35
F8	7:47	7:53	8:03	8:09	8:14	8:22	8:28	8:35
F8	8:45	8:52	9:04	9:11	9:17	9:27	9:33	9:40
F8	9:50	9:57	10:09	10:16	10:22	10:32	10:38	10:45
F8	10:55	11:02	11:14	11:21	11:27	11:37	11:43	11:50
PM Service — Servicio vespertino								
F8	12:00	12:07	12:19	12:26	12:32	12:42	12:48	12:55
F8	1:05	1:12	1:24	1:31	1:37	1:47	1:53	2:00
F8	2:10	2:17	2:29	2:36	2:42	2:52	2:58	3:05
F8	3:15	3:22	3:34	3:41	3:47	3:57	4:03	4:10
F8	4:20	4:27	4:39	4:46	4:52	5:02	5:08	5:15
F8	5:25	5:32	5:44	5:51	5:57	6:07	6:13	6:20
F8	6:26	6:33	6:43	6:49	6:55	7:04	7:09	7:16
F8	7:28	7:35	7:45	7:51	7:57	8:06	8:11	8:18
F8	8:28	8:35	8:45	8:51	8:57	9:06	9:11	9:18

On four Federal holidays, Columbus Day, Veterans' Day, Martin L. King Day, and Presidents' Day, Metrobus will run on a Saturday supplemental schedule. On these holidays, all Saturday trips will operate.

Northbound To Langley Park

Saturday — En sábados

Route Number	Cheverly	Prince George's Hospital	Annapolis Rd. & Edmonston Rd. (Bladensburg)	Jefferson St. & 40th Ave. (Hyattsville)	West Hyattsville	Prince George's Plaza	University Blvd. & Riggs Rd. (Lewisdale)	University Blvd. & Merrimac Dr. (LANGLEY PARK)
AM Service — Servicio matutino								
F8	5:42	5:49	5:54	6:02	6:07	6:12	6:23	6:30
F8	6:42	6:49	6:54	7:02	7:07	7:12	7:23	7:30
F8	7:37	7:44	7:51	8:00	8:07	8:13	8:28	8:38
F8	8:42	8:49	8:56	9:05	9:12	9:18	9:33	9:43
F8	9:47	9:54	10:01	10:10	10:17	10:23	10:38	10:48
F8	10:52	10:59	11:06	11:15	11:22	11:28	11:43	11:53
F8	11:57	12:04	12:11	12:20	12:27	12:33	12:48	12:58
PM Service — Servicio vespertino								
F8	1:02	1:09	1:16	1:25	1:32	1:38	1:53	2:03
F8	2:07	2:14	2:21	2:30	2:37	2:43	2:58	3:08
F8	3:12	3:19	3:26	3:35	3:42	3:48	4:03	4:13
F8	4:17	4:24	4:31	4:40	4:47	4:53	5:08	5:18
F8	5:22	5:29	5:34	5:43	5:48	5:53	6:08	6:18
F8	6:26	6:33	6:38	6:47	6:52	6:57	7:12	7:22
F8	7:26	7:33	7:38	7:47	7:52	7:57	8:12	8:22
F8	8:26	8:33	8:38	8:47	8:52	8:57	9:12	9:22

On four Federal holidays, Columbus Day, Veterans' Day, Martin L. King Day, and Presidents' Day, Metrobus will run on a Saturday supplemental schedule. On these holidays, all Saturday trips will operate.

Southbound To Cheverly station

Sunday — En domingo

Route Number	University Blvd. & Merrimac Dr. (Langley Park)	University Blvd. & Riggs Rd. (Lewisdale)	Prince George's Plaza	West Hyattsville	Jefferson St. & 40th Ave. (Hyattsville)	Annapolis Rd. & Edmonston Rd. (Bladensburg)	Prince George's Hospital	CHEVERLY
AM Service — Servicio matutino								
F8	9:55	10:02	10:14	10:20	10:25	10:34	10:39	10:46
F8	10:55	11:02	11:14	11:20	11:25	11:34	11:39	11:46
F8	11:55	12:02	12:14	12:20	12:25	12:34	12:39	12:46
PM Service — Servicio vespertino								
F8	12:54	1:02	1:14	1:21	1:26	1:36	1:41	1:48
F8	1:56	2:04	2:16	2:23	2:28	2:38	2:43	2:50
F8	2:58	3:06	3:18	3:25	3:30	3:40	3:45	3:52
F8	4:00	4:06	4:18	4:25	4:31	4:40	4:45	4:52
F8	5:01	5:07	5:19	5:26	5:32	5:41	5:46	5:53
F8	6:02	6:08	6:20	6:27	6:33	6:42	6:47	6:54

Northbound To Langley Park

Sunday — En domingo

Route Number	Cheverly	Prince George's Hospital	Annapolis Rd. & Edmonston Rd. (Bladensburg)	Jefferson St. & 40th Ave. (Hyattsville)	West Hyattsville	Prince George's Plaza	University Blvd. & Riggs Rd. (Lewisdale).	University Blvd. & Merrimac Dr. (LANGLEY PARK)
AM Service — Servicio matutino								
F8	8:53	9:00	9:06	9:13	9:19	9:25	9:38	9:46
F8	9:53	10:00	10:06	10:13	10:19	10:25	10:38	10:46
F8	10:53	11:00	11:06	11:13	11:19	11:25	11:38	11:46
F8	11:53	12:00	12:06	12:13	12:19	12:25	12:38	12:46
PM Service — Servicio vespertino								
F8	12:52	1:00	1:06	1:15	1:20	1:26	1:40	1:50
F8	1:54	2:02	2:08	2:17	2:22	2:28	2:42	2:52
F8	2:56	3:04	3:10	3:19	3:24	3:30	3:44	3:54
F8	3:58	4:06	4:12	4:21	4:26	4:32	4:46	4:56
F8	4:58	5:06	5:12	5:21	5:26	5:32	5:46	5:56
F8	5:59	6:07	6:12	6:20	6:25	6:31	6:43	6:50
F8	7:00	7:08	7:13	7:21	7:26	7:32	7:44	7:51

How to use this timetable

- Use the map to find the stops closest to where you will get on and off the bus.
- Select the schedule (Weekday, Saturday, Sunday) for when you will travel. Along the top of the schedule, find the stop at or nearest the point where you will get on the bus. Follow that column down to the time you want to leave.
- Use the same method to find the times the bus is scheduled to arrive at the stop where you will get off the bus.
- If the bus stop is not listed, use the time shown for the bus stop before it as the time to wait at the stop.
- The end-of-the-line or last stop is listed in ALL CAPS on the schedule.

Cómo Usar este Horario

- Use este mapa para localizar las paradas más cercanas a donde se subirá y bajará del autobús.
- Seleccione el horario (Entre semana, sábado, domingo) de cuando viajará. A lo largo de la parte superior del horario, localice la parada o el punto más cercano a la parada en la que se subirá al autobús. Siga esa columna hacia abajo hasta la hora en la que desee salir.
- Utilice el mismo método para localizar las horas en que el autobús está programado para llegar a la parada en donde desea bajarse del autobús.
- Si la parada del autobús no está listada use la hora que se muestra en la parada anterior como la hora de espera en la parada.
- El final de la ruta o la última parada del autobús aparece en letras MAYÚSCULAS en el horario.

English-Español Effective 3-27-05

F12

Ardwick Industrial Park Shuttle Line

metrobus

Serves these locations-
Brinda servicio a estas ubicaciones

- Cheverly station
- Columbia Park
- Kentland/Kent Village
- Landover station
- Ardwick Industrial Park
- Metro East Office Park
- New Carrollton station

R3/31/13

www.wmata.com
Information Anytime 202-637-7000 TTY 202-638-3780

Washington Metropolitan Area Transit Authority

A District of Columbia, Maryland and Virginia Transit Partnership

F12
Ardwick Industrial Park Shuttle Line

For route and schedule information
Call 202-637-7000
www.wmata.com

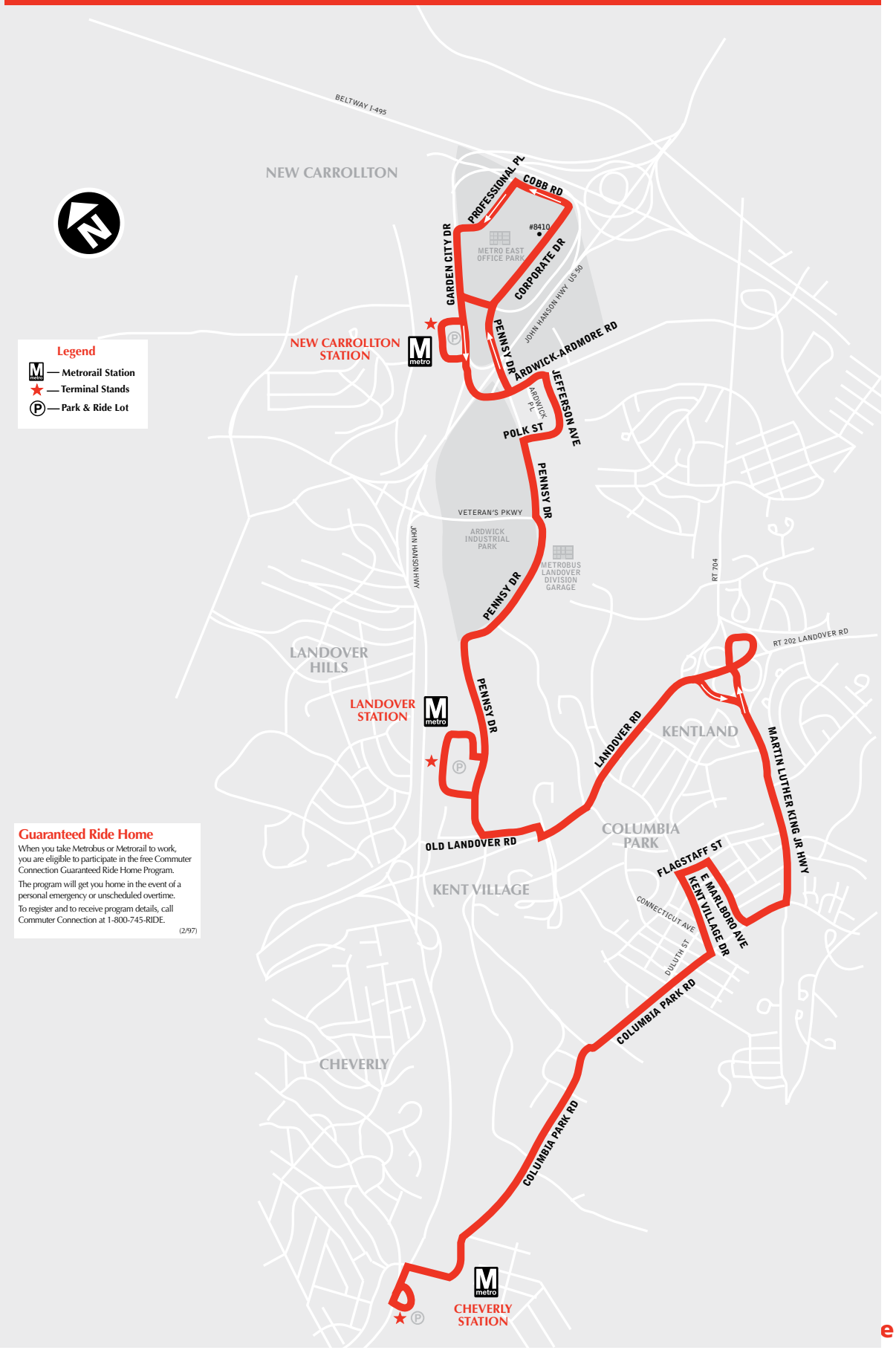

Legend
- Metrorail Station
- Terminal Stands
- Park & Ride Lot

Guaranteed Ride Home

When you take Metrobus or Metrorail to work, you are eligible to participate in the free Commuter Connection Guaranteed Ride Home Program.

The program will get you home in the event of a personal emergency or unscheduled overtime.

To register and to receive program details, call Commuter Connection at 1-800-745-RIDE.

(2/97)

F12

Ardwick Industrial Park Shuttle Line

Northbound To New Carrollton station

Monday thru Friday —
Lunes a viernes
(except holidays - excepto los días festivos)

Route Number	Cheverly	Kent Village Dr. & Connecticut Ave.	LANDOVER	Pennsy Dr. at Metrobus garage	Ardwick-Ardmore Rd. & Ardwick Pl.	New Carrollton	8401 Corporate Drive (Metro East)	NEW CARROLLTON
AM Service — Servicio matutino								
F12	5:40	5:46	5:58	6:03	6:06	6:09	6:13	6:17
F12	6:21	6:27	6:39	6:44	6:47	6:50	6:54	6:58
F12	6:54	7:00	7:12	7:17	7:20	7:23	7:27	7:31
F12	7:27	7:33	7:45	7:50	7:53	7:56	8:00	8:04
F12	8:00	8:06	8:18	8:23	8:26	8:29	8:33	8:37
F12	8:33	8:39	8:51	8:56	8:59	9:02	9:06	9:10
F12	9:18	9:23	9:33	9:37	9:40	9:43	9:47	9:50
F12	10:12	10:17	10:27	10:31	10:34	10:37	10:41	10:44
F12	11:12	11:17	11:27	11:31	11:34	11:37	11:41	11:44
PM Service — Servicio vespertino								
F12	12:12	12:17	12:27	12:31	12:34	12:37	12:41	12:44
F12	1:12	1:17	1:27	1:31	1:34	1:37	1:41	1:44
F12	2:12	2:17	2:27	2:31	2:34	2:37	2:41	2:44
F12	3:12	3:17	3:27	3:31	3:34	3:37	3:41	3:44
F12	3:43	3:49	4:00	4:04	4:07	4:10	4:13	4:17
F12	4:17	4:23	4:34	4:38	4:41	4:44	4:47	4:51
F12	4:47	4:53	5:04	5:08	5:11	5:14	5:17	5:21
F12	5:17	5:23	5:34	5:38	5:41	5:44	5:47	5:51
F12	5:47	5:53	6:04	6:08	6:11	6:14	6:17	6:21
F12	6:17	6:23	6:34	6:38	6:41	6:44	6:47	6:51
F12	6:43	6:48	6:59	7:03	7:05	7:08	7:11	7:15
F12/	7:23	7:28	7:39	-	-	-	-	-

On four Federal holidays, Columbus Day, Veterans' Day, Martin L. King Day, and Presidents' Day, Metrobus will run on a Saturday supplemental schedule. On these holidays, the weekday trips will operate.

Southbound To Cheverly station

Monday thru Friday —
Lunes a viernes
(except holidays - excepto los días festivos)

Route Number	New Carrollton	Ardwick-Ardmore Rd. & Ardwick Pl.	Pennsy Dr. opposite Metrobus garage	Landover	Kent Village Dr. & Duluth St.	CHEVERLY
AM Service — Servicio matutino						
F12	5:53	5:55	5:58	6:02	6:12	6:18
F12	6:24	6:26	6:29	6:33	6:43	6:49
F12	7:03	7:05	7:08	7:12	7:22	7:28
F12	7:37	7:39	7:42	7:46	7:56	8:02
F12	8:10	8:12	8:15	8:19	8:29	8:35
F12	8:43	8:45	8:48	8:52	9:02	9:08
F12	9:20	9:23	9:25	9:28	9:38	9:42
F12	10:00	10:03	10:05	10:08	10:18	10:22
F12	11:00	11:03	11:05	11:08	11:18	11:22
PM Service — Servicio vespertino						
F12	12:00	12:03	12:05	12:08	12:18	12:22
F12	1:00	1:03	1:05	1:08	1:18	1:22
F12	1:50	1:53	1:56	1:59	2:11	2:17
F12	2:50	2:53	2:56	2:59	3:11	3:17
F12	3:50	3:53	3:56	3:59	4:11	4:17
F12	4:23	4:26	4:29	4:32	4:44	4:50
F12	4:56	4:59	5:02	5:05	5:17	5:23
F12	5:26	5:29	5:32	5:35	5:47	5:53
F12	5:56	5:59	6:02	6:05	6:17	6:23
F12	6:56	6:59	7:01	7:04	7:14	7:19

On four Federal holidays, Columbus Day, Veterans' Day, Martin L. King Day, and Presidents' Day, Metrobus will run on a Saturday supplemental schedule. On these holidays, the weekday trips will operate.

How to use this timetable

- Use the map to find the stops closest to where you will get on and off the bus.
- Select the schedule (Weekday, Saturday, Sunday) for when you will travel. Along the top of the schedule, find the stop at or nearest the point where you will get on the bus. Follow that column down to the time you want to leave.
- Use the same method to find the times the bus is scheduled to arrive at the stop where you will get off the bus.
- If the bus stop is not listed, use the time shown for the bus stop before it as the time to wait at the stop.
- The end-of-the-line or last stop is listed in ALL CAPS on the schedule.

Cómo Usar este Horario

- Use este mapa para localizar las paradas más cercanas a donde se subirá y bajará del autobús.
- Seleccione el horario (Entre semana, sábado, domingo) de cuando viajará. A lo largo de la parte superior del horario, localice la parada o el punto más cercano a la parada en la que se subirá al autobús. Siga esa columna hacia abajo hasta la hora en la que desee salir.
- Utilice el mismo método para localizar las horas en que el autobús está programado para llegar a la parada en donde desea bajarse del autobús.
- Si la parada del autobús no está listada use la hora que se muestra en la parada anterior como la hora de espera en la parada.
- El final de la ruta o la última parada del autobús aparece en letras MAYÚSCULAS en el horario.

English-Español Effective 6-30-13

F13

Cheverly-Washington Business Park Line

metrobus

Serves these locations-
Brinda servicio a estas ubicaciones

- Cheverly station
- Prince George's Hospital
- Landover Hills
- West Lanham Hills
- New Carrollton station
- Lanham
- Springdale
- Washington Business Park

www.wmata.com
Information Anytime 202-637-7000 TTY 202-638-3780

metro

Washington Metropolitan Area Transit Authority

A District of Columbia, Maryland and Virginia Transit Partnership

F13
Cheverly-Washington Business Park Line

For route and schedule information
Call 202-637-7000
www.wmata.com

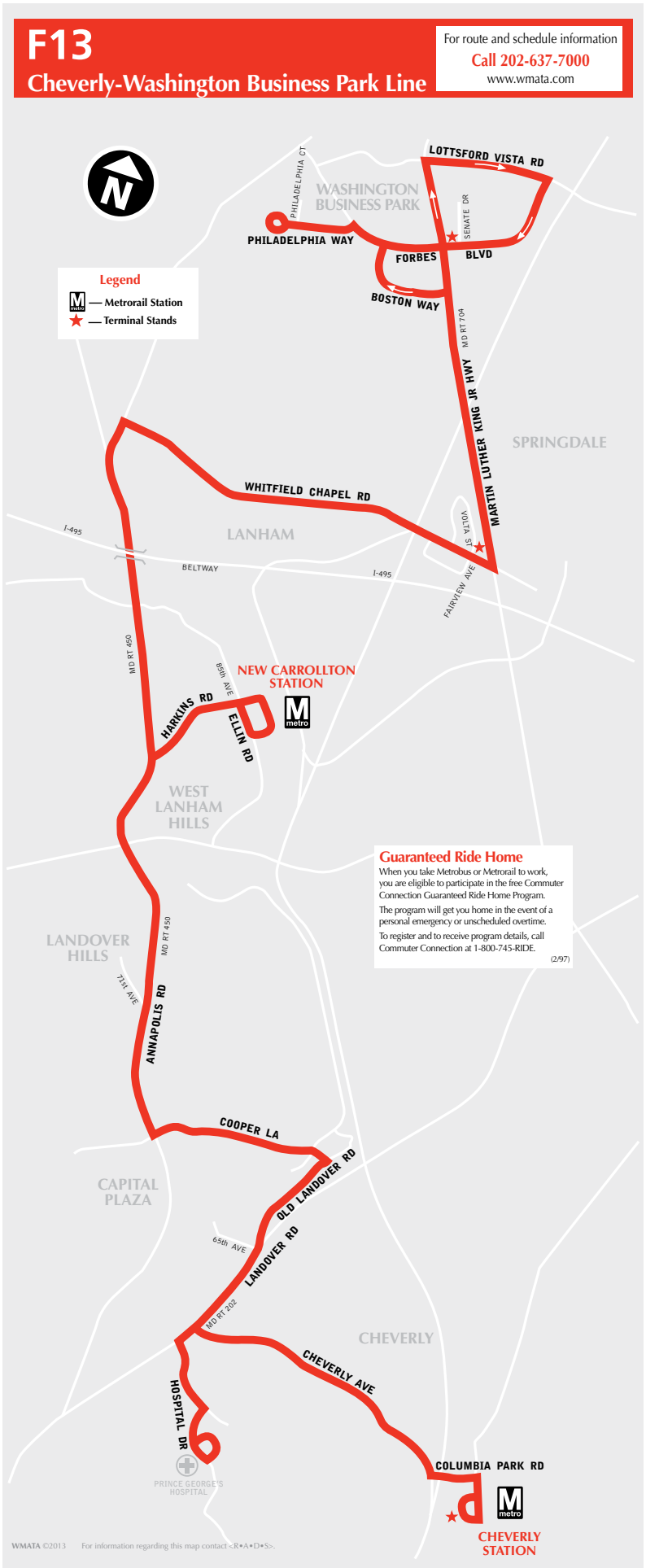

F13

Cheverly-Washington Business Park Line

Eastbound To Washington Business Park

Monday thru Friday —
Lunes a viernes
(except holidays - excepto los días festivos)

Route Number	Cheverly	Prince George's Hospital	Annapolis Rd. & 71st Ave. (Landover Hills)	New Carrollton (Rt.450 side)	Whitfield Chapel Rd. & Annapolis Rd. (Lanham)	Whitfield Chapel Rd. & Fairview Ave. (M.L. King Jr. Hwy.)	Philadelphia Way & Philadelphia Ct.	Forbes Blvd. & Senate Dr. (WASH. BUSINESS PARK)
AM Service — Servicio matutino								
F13	6:00	6:07	6:17	6:23	6:31	6:34	6:41	6:49
F13	6:25	6:32	6:42	6:48	6:56	6:59	7:06	7:14
F13	6:55	7:03	7:13	7:20	7:30	7:34	7:41	7:49
F13	7:25	7:33	7:43	7:50	8:00	8:04	8:11	8:19
F13	7:55	8:03	8:13	8:20	8:30	8:34	8:41	8:49
F13	8:25	8:33	8:43	8:50	8:59	9:03	9:09	9:15
F13	9:25	9:33	9:43	9:50	9:59	10:03	10:09	10:15
F13	10:28	10:36	10:46	10:53	11:02	11:06	11:12	11:18
F13	11:28	11:36	11:46	11:53	12:02	12:06	12:12	12:18
PM Service — Servicio vespertino								
F13	12:28	12:36	12:46	12:53	1:02	1:06	1:12	1:18
F13	1:28	1:36	1:46	1:53	2:02	2:06	2:12	2:18
F13	2:23	2:32	2:43	2:50	3:00	3:05	3:13	3:19
F13	3:23	3:32	3:43	3:50	4:00	4:05	4:13	4:19
F13	3:53	4:02	4:13	4:20	4:30	4:35	4:43	4:49
F13	4:23	4:32	4:43	4:50	5:00	5:05	5:13	5:19
F13	4:56	5:05	5:16	5:23	5:33	5:38	5:46	5:52
F13	5:29	5:38	5:49	5:56	6:06	6:11	6:19	6:25
F13	6:00	6:08	6:19	6:27	6:36	6:41	●	6:48
F13	-	-	-	6:57	7:06	7:11	●	7:18
F13	-	-	-	7:57	8:06	8:11	●	8:18

● — *Trip operates direct via M.L. King Jr. Hwy. to Lottsford Vista Rd. Does not serve Boston Way or Philadelphia Way.*

On four Federal holidays, Columbus Day, Veterans' Day, Martin L. King Day, and Presidents' Day, Metrobus will run on a Saturday supplemental schedule. On these holidays, the weekday trips will operate.

Westbound To Cheverly Station

Monday thru Friday —
Lunes a viernes
(except holidays - excepto los días festivos)

Route Number	Forbes Blvd. & Senate Dr. (Wash. Business Park)	Whitfield Chapel Rd. & Volta St. (M.L. King Jr. Hwy.)	Whitfield Chapel Rd. & Annapolis Rd. (Lanham)	New Carrollton (Rt. 450 side)	Annapolis Rd. & 71st Ave. (Landover Hills)	Prince George's Hospital	CHEVERLY
AM Service — Servicio matutino							
F13	-	6:30	6:35	6:44	6:52	7:01	7:08
F13	6:55	7:00	7:05	7:14	7:22	7:31	7:38
F13	7:25	7:30	7:34	7:43	7:51	8:01	8:09
F13	7:58	8:03	8:07	8:16	8:24	8:34	8:42
F13	8:28	8:33	8:37	8:46	8:54	9:04	9:12
F13	8:56	9:01	9:05	9:14	9:22	9:32	9:40
F13	9:24	9:28	9:32	9:41	9:49	9:57	10:05
F13	10:24	10:28	10:32	10:41	10:49	10:57	11:05
F13	11:24	11:28	11:32	11:41	11:49	11:57	12:05
PM Service — Servicio vespertino							
F13	12:24	12:28	12:32	12:41	12:49	12:57	1:05
F13	1:24	1:28	1:32	1:41	1:49	1:57	2:05
F13	2:24	2:28	2:32	2:41	2:49	2:57	3:05
F13	3:24	3:29	3:33	3:43	3:50	4:01	4:10
F13	4:24	4:29	4:33	4:43	4:50	5:01	5:10
F13	4:54	4:59	5:03	5:13	5:20	5:31	5:40
F13	5:24	5:29	5:33	5:43	5:50	6:01	6:10
F13	5:57	6:02	6:05	6:12	6:19	6:29	6:37
F13	6:30	6:35	6:38	6:45	6:52	7:02	7:10

On four Federal holidays, Columbus Day, Veterans' Day, Martin L. King Day, and Presidents' Day, Metrobus will run on a Saturday supplemental schedule. On these holidays, the weekday trips will operate.

How to use this timetable

- Use the map to find the stops closest to where you will get on and off the bus.
- Select the schedule (Weekday, Saturday, Sunday) for when you will travel. Along the top of the schedule, find the stop at or nearest the point where you will get on the bus. Follow that column down to the time you want to leave.
- Use the same method to find the times the bus is scheduled to arrive at the stop where you will get off the bus.
- If the bus stop is not listed, use the time shown for the bus stop before it as the time to wait at the stop.
- The end-of-the-line or last stop is listed in ALL CAPS on the schedule.

Cómo Usar este Horario

- Use este mapa para localizar las paradas más cercanas a donde se subirá y bajará del autobús.
- Seleccione el horario (Entre semana, sábado, domingo) de cuando viajará. A lo largo de la parte superior del horario, localice la parada o el punto más cercano a la parada en la que se subirá al autobús. Siga esa columna hacia abajo hasta la hora en la que desee salir.
- Utilice el mismo método para localizar las horas en que el autobús está programado para llegar a la parada en donde desea bajarse del autobús.
- Si la parada del autobús no está listada use la hora que se muestra en la parada anterior como la hora de espera en la parada.
- El final de la ruta o la última parada del autobús aparece en letras MAYÚSCULAS en el horario.

English-Español Effective 9-25-11

F14

Sheriff Road-Capitol Heights Line

metrobus

Serves these locations-
Brinda servicio a estas ubicaciones

- New Carrollton station
- Glenarden
- Washington Heights
- Palmer Park
- Fairmount Heights
- Seat Pleasant
- Capitol Heights station
- Addison Road-Seat Pleasant station
- Bradbury Heights
- Fairfax Village
- Naylor Road station

R3/1/13

www.wmata.com
Information Anytime 202-637-7000 TTY 202-638-3780

Washington Metropolitan Area Transit Authority

A District of Columbia, Maryland and Virginia Transit Partnership

F14
Sheriff Road-Capitol Heights Line

For route and schedule information
Call 202-637-7000
www.wmata.com

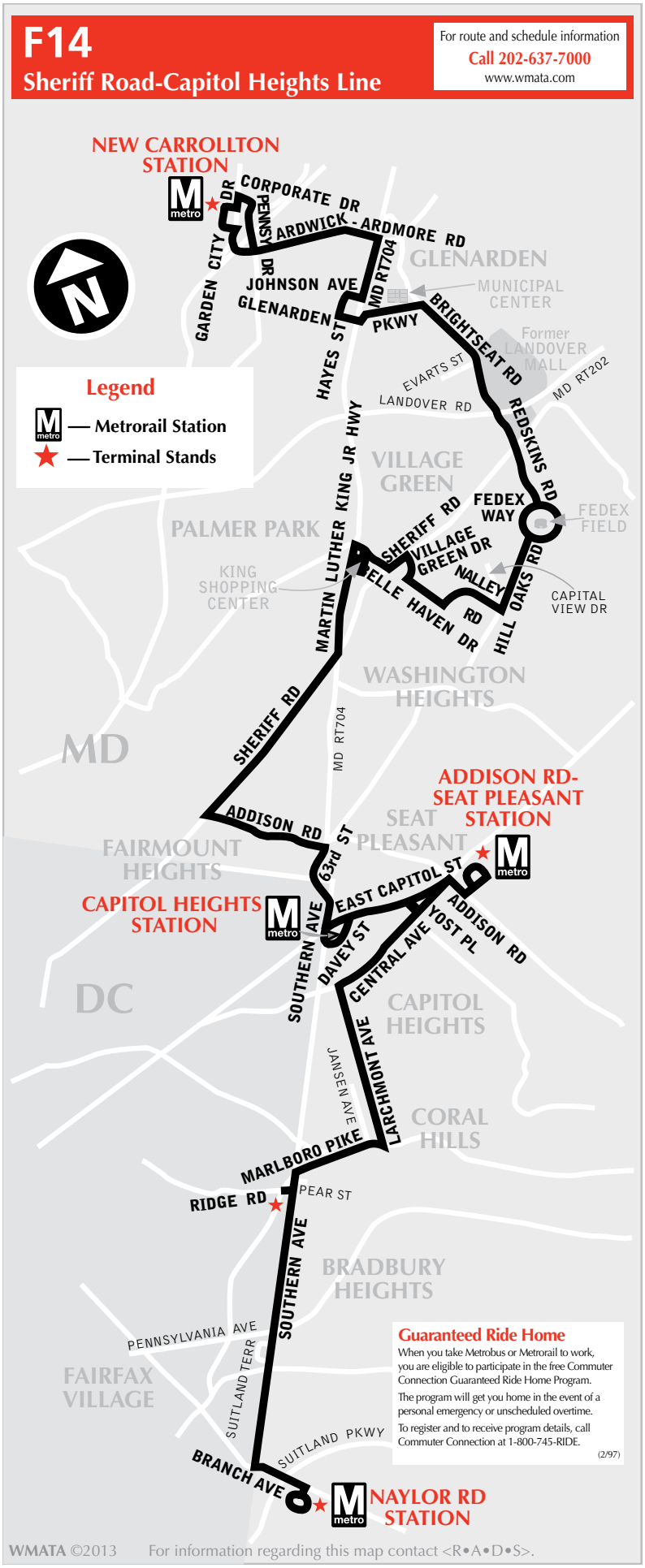

WMATA ©2013 For information regarding this map contact <R•A•D•S>.

F14

Sheriff Road-Capitol Heights Line

Northbound To New Carrollton station

Monday thru Friday —
Lunes a viernes

Route Number	Naylor Road (M metro)	Southern Ave. & Suitland Terr. (Fairfax Village)	Southern Ave. & Pear St. (Bradbury Heights)	Ridge Rd. & Southern Ave. (Bradbury Heights)	Marlboro Pike & Jansen Ave. (Coral Hills)	Addison Road-Seat Pleasant (M metro)	Capitol Heights (M metro)	Addison Rd. & Sheriff Rd. (Fairmount Heights)	Martin Luther King Jr. Hwy. & Belle Haven Dr.	Nalley Rd. & Capital View Dr. (Washington Heights)	Brightseat Rd. & Landover Rd. (former Landover Mall)	Glenarden Pkwy. & Martin Luther King Jr. Hwy. (Glenarden)	Ardwick-Ardmore Rd. & Martin Luther King Jr. Hwy.	NEW CARROLLTON (M metro)
AM Service — Servicio matutino														
F14	-	-	-	4:39	4:42	4:48	4:53	4:57	5:03	5:07	5:11	5:16	5:20	5:25
F14	-	-	-	5:03	5:06	5:15	5:21	5:26	5:32	5:37	5:42	5:49	5:54	6:00
F14	-	-	-	5:33	5:36	5:45	5:51	5:56	6:02	6:07	6:12	6:19	6:24	6:30
F14	5:53	5:58	6:03	-	6:06	6:15	6:21	6:26	6:32	6:37	6:42	6:49	6:54	7:00
F14	6:23	6:28	6:33	-	6:36	6:45	6:51	6:56	7:02	7:07	7:12	7:19	7:24	7:30
F14	6:53	6:58	7:03	-	7:06	7:15	7:21	7:26	7:32	7:37	7:42	7:49	7:54	8:00
F14	7:23	7:28	7:33	-	7:36	7:45	7:51	7:56	8:02	8:07	8:12	8:19	8:24	8:30
F14	7:53	7:57	8:01	-	8:04	8:13	8:19	8:24	8:30	8:35	8:40	8:46	8:50	8:55
F14	8:23	8:27	8:31	-	8:34	8:43	8:49	8:54	9:00	9:05	9:10	9:16	9:20	9:25
F14	8:53	8:57	9:01	-	9:04	9:13	9:19	9:24	9:30	9:35	9:40	9:46	9:50	9:55
F14	9:23	9:27	9:31	-	9:34	9:43	9:49	9:54	10:00	10:05	10:10	10:16	10:20	10:25
F14	9:53	9:57	10:01	-	10:04	10:13	10:19	10:24	10:30	10:33	10:37	10:43	10:47	10:52
F14	10:43	10:47	10:51	-	10:54	11:03	11:09	11:14	11:20	11:23	11:27	11:33	11:37	11:42
F14	11:33	11:37	11:41	-	11:44	11:53	11:59	12:04	12:10	12:13	12:17	12:23	12:27	12:32
PM Service — Servicio vespertino														
F14	12:23	12:27	12:31	-	12:34	12:43	12:49	12:54	1:00	1:03	1:07	1:13	1:17	1:22
F14	1:13	1:18	1:23	-	1:27	1:37	1:44	1:50	1:57	2:01	2:05	2:11	2:16	2:21
F14	2:03	2:08	2:13	-	2:17	2:27	2:34	2:40	2:47	2:51	2:55	3:01	3:06	3:11
F14	2:53	2:58	3:03	-	3:07	3:17	3:24	3:30	3:37	3:41	3:45	3:51	3:56	4:01
F14	3:42	3:47	3:52	-	3:56	4:06	4:13	4:19	4:26	4:30	4:34	4:40	4:45	4:50
F14	4:12	4:17	4:22	-	4:26	4:36	4:43	4:49	4:56	5:00	5:04	5:10	5:15	5:20
F14	4:42	4:47	4:52	-	4:56	5:06	5:13	5:19	5:26	5:30	5:34	5:40	5:45	5:50
F14	5:12	5:17	5:22	-	5:26	5:36	5:43	5:49	5:56	6:00	6:04	6:10	6:15	6:20
F14	5:47	5:52	5:57	-	6:01	6:10	6:16	6:22	6:28	6:32	6:36	6:42	6:46	6:51
F14	6:22	6:27	6:32	-	6:36	6:45	6:51	6:57	7:03	7:07	7:11	7:17	7:21	7:26
F14	6:52	6:57	7:02	-	7:06	7:15	7:21	7:27	7:33	7:37	7:41	7:47	7:51	7:56
F14	7:22	7:27	7:32	-	7:36	7:45	7:51	7:57	8:03	8:07	8:11	8:17	8:21	8:26
F14	7:52	7:56	8:00	-	8:03	8:11	8:17	8:22	8:27	8:31	8:35	8:39	8:43	8:48
F14	8:22	8:26	8:30	-	8:33	8:41	8:47	8:52	8:57	9:01	9:05	9:09	9:13	9:18
F14	8:52	8:56	9:00	-	9:03	9:11	9:17	9:22	9:27	9:31	9:35	9:39	9:43	9:48

F14

Sheriff Road-Capitol Heights Line

Southbound To Naylor Road station

Monday thru Friday — Lunes a viernes

Route Number	New Carrollton	Ardwick-Ardmore Rd. & Martin Luther King Jr. Hwy.	Glen-arden Pkwy. & Martin Luther King Jr. Hwy. (Glen-arden)	Bright-seat Rd. & Land-over Rd. (former Landover Mall)	Nalley Rd. & Capital View Dr. (Wash-ington Heights)	Martin Luther King Jr. Hwy. & Belle Haven Dr.	Addison Rd. & Sheriff Rd. (Fair-mount Heights)	East Capitol St. & Southern Ave. (Capitol Heights)	Addison Road-Seat Pleasant	Larch-mont Ave. & Marlboro Pike (Coral Hills)	Southern Ave. & Ridge Rd. (Brad-bury Heights)	Southern Ave. & Suitland Terr. (Fairfax Village)	NAYLOR ROAD
AM Service — Servicio matutino													
F14	-	-	-	-	-	-	-	5:21	5:25	5:33	5:37	5:42	5:47
F14	5:06	5:11	5:15	5:20	5:25	5:30	5:37	5:44	5:49	5:58	6:03	6:08	6:17
F14	5:36	5:41	5:45	5:50	5:55	6:00	6:07	6:14	6:19	6:28	6:33	6:38	6:47
F14	6:06	6:11	6:15	6:20	6:25	6:30	6:37	6:44	6:49	6:58	7:03	7:08	7:17
F14	6:36	6:41	6:45	6:50	6:55	7:00	7:07	7:14	7:19	7:28	7:33	7:38	7:47
F14	7:06	7:11	7:15	7:20	7:25	7:30	7:37	7:44	7:49	7:58	8:03	8:08	8:17
F14	7:36	7:41	7:45	7:51	7:55	8:00	8:06	8:12	8:17	8:26	8:31	8:36	8:42
F14	8:06	8:11	8:15	8:21	8:25	8:30	8:36	8:42	8:47	8:56	9:01	9:06	9:12
F14	8:36	8:41	8:45	8:51	8:55	9:00	9:06	9:12	9:17	9:26	9:31	9:36	9:42
F14	9:26	9:31	9:35	9:41	9:45	9:50	9:56	10:02	10:07	10:16	10:21	10:26	10:32
F14	10:16	10:21	10:25	10:31	10:35	10:40	10:46	10:52	10:57	11:06	11:11	11:16	11:22
F14	11:06	11:11	11:15	11:21	11:25	11:30	11:36	11:42	11:47	11:56	12:01	12:06	12:12
F14	11:56	12:01	12:05	12:11	12:15	12:20	12:27	12:34	12:39	12:49	12:54	12:59	1:06
PM Service — Servicio vespertino													
F14	12:46	12:51	12:55	1:01	1:05	1:10	1:17	1:24	1:29	1:39	1:44	1:49	1:56
F14	1:36	1:41	1:45	1:51	1:55	2:00	2:07	2:14	2:19	2:29	2:34	2:39	2:46
F14	2:17	2:23	2:28	2:35	2:39	2:44	2:51	3:00	3:06	3:17	3:22	3:27	3:36
F14	3:07	3:13	3:18	3:25	3:29	3:34	3:41	3:50	3:56	4:07	4:12	4:17	4:26
F14	3:47	3:53	3:58	4:05	4:09	4:14	4:21	4:30	4:36	4:47	4:52	4:57	5:06
F14	4:22	4:28	4:33	4:40	4:44	4:49	4:56	5:05	5:11	5:22	5:27	5:32	5:41
F14	4:57	5:03	5:08	5:15	5:19	5:24	5:31	5:40	5:46	5:57	6:02	6:07	6:16
F14	5:29	5:33	5:37	5:43	5:47	5:51	5:57	6:04	6:09	6:19	6:23	6:27	6:33
F14	6:02	6:06	6:10	6:16	6:20	6:24	6:30	6:37	6:42	6:52	6:56	7:00	7:06
F14	6:35	6:39	6:43	6:49	6:53	6:57	7:02	7:08	7:13	7:22	7:27	7:31	7:36
F14	7:05	7:09	7:13	7:19	7:23	7:27	7:32	7:38	7:43	7:52	7:57	8:01	8:06
F14	7:45	7:49	7:53	7:59	8:03	8:07	8:12	8:18	8:23	8:32	8:37	8:41	8:46
F14	8:45	8:49	8:53	8:59	9:03	9:07	9:12	9:18	9:23	9:32	9:37	9:41	9:46

Southbound F14 serves a stop on East Capitol St. adjacent to Capitol Heights Station and does not loop through the station.
F14 con rumbo al sur se detiene en la parada de East Capitol St. adyacente a la estación de Capitol Heights pero no pasa por la estación.

F14

Sheriff Road-Capitol Heights Line

Northbound To New Carrollton station

Saturday — En sábados

Route Number	Naylor Road (M metro)	Southern Ave. & Suitland Terr. (Fairfax Village)	Southern Ave. & Pear St. (Bradbury Heights)	Marlboro Pike & Jansen Ave. (Coral Hills)	Addison Road-Seat Pleasant (M metro)	Capitol Heights (M metro)	Addison Rd. & Sheriff Rd. (Fairmount Heights)	Martin Luther King Jr. Hwy. & Belle Haven Dr.	Nalley Rd. & Capital View Dr. (Washington Heights)	Brightseat Rd. & Landover Rd. (former Landover Mall)	Glenarden Pkwy. & Martin Luther King Jr. Hwy. (Glenarden)	Ardwick-Ardmore Rd. & Martin Luther King Jr. Hwy.	NEW CARROLLTON (M metro)
AM Service — Servicio matutino													
F14	10:02	10:07	10:11	10:14	10:22	10:28	10:33	10:38	10:43	10:47	10:52	10:57	11:00
F14	10:52	10:57	11:01	11:04	11:12	11:18	11:23	11:28	11:33	11:37	11:42	11:47	11:50
F14	11:42	11:47	11:51	11:54	12:02	12:08	12:13	12:18	12:23	12:27	12:32	12:37	12:40
PM Service — Servicio vespertino													
F14	12:32	12:37	12:42	12:45	12:53	12:58	1:04	1:09	1:14	1:18	1:24	1:29	1:33
F14	1:22	1:27	1:32	1:35	1:43	1:48	1:54	1:59	2:04	2:08	2:14	2:19	2:23
F14	2:12	2:17	2:22	2:25	2:33	2:38	2:44	2:49	2:54	2:58	3:04	3:09	3:13
F14	3:02	3:07	3:12	3:15	3:23	3:28	3:34	3:39	3:44	3:48	3:54	3:59	4:03
F14	3:52	3:57	4:02	4:05	4:13	4:18	4:24	4:29	4:34	4:38	4:44	4:49	4:53
F14	4:42	4:47	4:51	4:54	5:02	5:08	5:13	5:18	5:23	5:27	5:31	5:36	5:39
F14	5:32	5:37	5:41	5:44	5:52	5:58	6:03	6:08	6:13	6:17	6:21	6:26	6:29
F14	6:22	6:27	6:31	6:34	6:42	6:48	6:53	6:58	7:03	7:07	7:11	7:16	7:19

Northbound To New Carrollton station

Saturday Supplemental — Sábados suplementario

Route Number	Naylor Road (M metro)	Southern Ave. & Suitland Terr. (Fairfax Village)	Southern Ave. & Pear St. (Bradbury Heights)	Marlboro Pike & Jansen Ave. (Coral Hills)	Addison Road-Seat Pleasant (M metro)	Capitol Heights (M metro)	Addison Rd. & Sheriff Rd. (Fairmount Heights)	Martin Luther King Jr. Hwy. & Belle Haven Dr.	Nalley Rd. & Capital View Dr. (Washington Heights)	Brightseat Rd. & Landover Rd. (former Landover Mall)	Glenarden Pkwy. & Martin Luther King Jr. Hwy. (Glenarden)	Ardwick-Ardmore Rd. & Martin Luther King Jr. Hwy.	NEW CARROLLTON (M metro)
AM Service — Servicio matutino													
F14	6:12	6:17	6:21	6:24	6:32	6:38	6:43	6:48	6:53	6:57	7:02	7:07	7:10
F14	6:42	6:47	6:51	6:54	7:02	7:08	7:13	7:18	7:23	7:27	7:32	7:37	7:40
F14	7:12	7:17	7:21	7:24	7:32	7:38	7:43	7:48	7:53	7:57	8:02	8:07	8:10
F14	7:42	7:47	7:51	7:54	8:02	8:08	8:13	8:18	8:23	8:27	8:32	8:37	8:40
F14	8:12	8:17	8:21	8:24	8:32	8:38	8:43	8:48	8:53	8:57	9:02	9:07	9:10
F14	8:42	8:47	8:51	8:54	9:02	9:08	9:13	9:18	9:23	9:27	9:32	9:37	9:40
F14	9:12	9:17	9:21	9:24	9:32	9:38	9:43	9:48	9:53	9:57	10:02	10:07	10:10
PM Service — Servicio vespertino													
F14	4:17	4:22	4:26	4:29	4:37	4:43	4:48	4:53	4:58	5:02	5:06	5:11	5:14
F14	5:07	5:12	5:16	5:19	5:27	5:33	5:38	5:43	5:48	5:52	5:56	6:01	6:04
F14	5:57	6:02	6:06	6:09	6:17	6:23	6:28	6:33	6:38	6:42	6:46	6:51	6:54

On four Federal holidays, Columbus Day, Veterans' Day, Martin L. King Day, and Presidents' Day, Metrobus will run on a Saturday supplemental schedule. On these holidays, the supplemental trips will operate in addition to the regular Saturday trips.

F14

Sheriff Road-Capitol Heights Line

Southbound To Naylor Road station

Saturday — En sábados

Route Number	New Carrollton	Ardwick-Ardmore Rd. & Martin Luther King Jr. Hwy.	Glen-arden Pkwy. & Martin Luther King Jr. Hwy. (Glen-arden)	Bright-seat Rd. & Land-over Rd. (former Landover Mall)	Nalley Rd. & Capital View Dr. (Wash-ington Heights)	Martin Luther King Jr. Hwy. & Belle Haven Dr.	Addison Rd. & Sheriff Rd. (Fair-mount Heights)	East Capitol St. & Southern Ave. (Capitol Heights)	Addison Road-Seat Pleasant	Larch-mont Ave. & Marlboro Pike (Coral Hills)	Southern Ave. & Ridge Rd. (Brad-bury Heights)	Southern Ave. & Suitland Terr. (Fairfax Village)	NAYLOR ROAD
AM Service — Servicio matutino													
F14	9:30	9:32	9:35	9:41	9:46	9:53	9:57	10:03	10:07	10:16	10:19	10:23	10:28
F14	10:20	10:22	10:25	10:31	10:36	10:43	10:47	10:53	10:57	11:06	11:09	11:13	11:18
F14	11:10	11:13	11:16	11:21	11:27	11:33	11:38	11:44	11:48	11:59	12:03	12:08	12:13
PM Service — Servicio vespertino													
F14	12:00	12:03	12:06	12:11	12:17	12:23	12:28	12:34	12:38	12:49	12:53	12:58	1:03
F14	12:50	12:53	12:56	1:01	1:07	1:13	1:18	1:24	1:28	1:39	1:43	1:48	1:53
F14	1:40	1:43	1:46	1:51	1:57	2:03	2:08	2:14	2:18	2:29	2:33	2:38	2:43
F14	2:30	2:33	2:36	2:41	2:47	2:53	2:58	3:04	3:08	3:19	3:23	3:28	3:33
F14	3:20	3:23	3:26	3:31	3:37	3:43	3:48	3:54	3:58	4:09	4:13	4:18	4:23
F14	4:10	4:13	4:16	4:21	4:27	4:33	4:38	4:44	4:48	4:59	5:03	5:08	5:13
F14	5:00	5:03	5:06	5:11	5:17	5:23	5:28	5:34	5:38	5:49	5:53	5:58	6:03
F14	5:50	5:53	5:56	6:01	6:07	6:13	6:18	6:24	6:28	6:39	6:43	6:48	6:53

Southbound F14 serves a stop on East Capitol St. adjacent to Capitol Heights Station and does not loop through the station.
F14 con rumbo al sur se detiene en la parada de East Capitol St. adyacente a la estación de Capitol Heights pero no pasa por la estación.

Southbound To Naylor Road station

Saturday Supplemental — Sábados suplementario

Route Number	New Carrollton	Ardwick-Ardmore Rd. & Martin Luther King Jr. Hwy.	Glen-arden Pkwy. & Martin Luther King Jr. Hwy. (Glen-arden)	Bright-seat Rd. & Land-over Rd. (former Landover Mall)	Nalley Rd. & Capital View Dr. (Wash-ington Heights)	Martin Luther King Jr. Hwy. & Belle Haven Dr.	Addison Rd. & Sheriff Rd. (Fair-mount Heights)	East Capitol St. & Southern Ave. (Capitol Heights)	Addison Road-Seat Pleasant	Larch-mont Ave. & Marlboro Pike (Coral Hills)	Southern Ave. & Ridge Rd. (Brad-bury Heights)	Southern Ave. & Suitland Terr. (Fairfax Village)	NAYLOR ROAD
AM Service — Servicio matutino													
F14	6:30	6:32	6:35	6:41	6:46	6:53	6:57	7:03	7:07	7:16	7:19	7:23	7:28
F14	7:00	7:02	7:05	7:11	7:16	7:23	7:27	7:33	7:37	7:46	7:49	7:53	7:58
F14	7:30	7:32	7:35	7:41	7:46	7:53	7:57	8:03	8:07	8:16	8:19	8:23	8:28
F14	8:00	8:02	8:05	8:11	8:16	8:23	8:27	8:33	8:37	8:46	8:49	8:53	8:58
F14	8:30	8:32	8:35	8:41	8:46	8:53	8:57	9:03	9:07	9:16	9:19	9:23	9:28
PM Service — Servicio vespertino													
F14	4:35	4:38	4:41	4:46	4:52	4:58	5:03	5:09	5:13	5:24	5:28	5:33	5:38
F14	5:25	5:28	5:31	5:36	5:42	5:48	5:53	5:59	6:03	6:14	6:18	6:23	6:28
F14	6:30	6:33	6:36	6:41	6:47	6:53	6:58	7:04	7:08	7:19	7:23	7:28	7:33

On four Federal holidays, Columbus Day, Veterans' Day, Martin L. King Day, and Presidents' Day, Metrobus will run on a Saturday supplemental schedule. On these holidays, the supplemental trips will operate in addition to the regular Saturday trips.

No Sunday Service–No hay servicio los domingos

How to use this timetable

- Use the map to find the stops closest to where you will get on and off the bus.
- Select the schedule (Weekday, Saturday, Sunday) for when you will travel. Along the top of the schedule, find the stop at or nearest the point where you will get on the bus. Follow that column down to the time you want to leave.
- Use the same method to find the times the bus is scheduled to arrive at the stop where you will get off the bus.
- If the bus stop is not listed, use the time shown for the bus stop before it as the time to wait at the stop.
- The end-of-the-line or last stop is listed in ALL CAPS on the schedule.

Cómo Usar este Horario

- Use este mapa para localizar las paradas más cercanas a donde se subirá y bajará del autobús.
- Seleccione el horario (Entre semana, sábado, domingo) de cuando viajará. A lo largo de la parte superior del horario, localice la parada o el punto más cercano a la parada en la que se subirá al autobús. Siga esa columna hacia abajo hasta la hora en la que desee salir.
- Utilice el mismo método para localizar las horas en que el autobús está programado para llegar a la parada en donde desea bajarse del autobús.
- Si la parada del autobús no está listada use la hora que se muestra en la parada anterior como la hora de espera en la parada.
- El final de la ruta o la última parada del autobús aparece en letras MAYÚSCULAS en el horario.

English-Español Effective 9-25-11

F14

Sheriff Road-Capitol Heights Line

metrobus

Serves these locations-
Brinda servicio a estas ubicaciones

- New Carrollton station
- Glenarden
- Washington Heights
- Palmer Park
- Fairmount Heights
- Seat Pleasant
- Capitol Heights station
- Addison Road-Seat Pleasant station
- Bradbury Heights
- Fairfax Village
- Naylor Road station

R3/1/13

www.wmata.com
Information Anytime 202-637-7000 TTY 202-638-3780

Washington Metropolitan Area Transit Authority

A District of Columbia, Maryland and Virginia Transit Partnership

F14
Sheriff Road-Capitol Heights Line

For route and schedule information
Call 202-637-7000
www.wmata.com

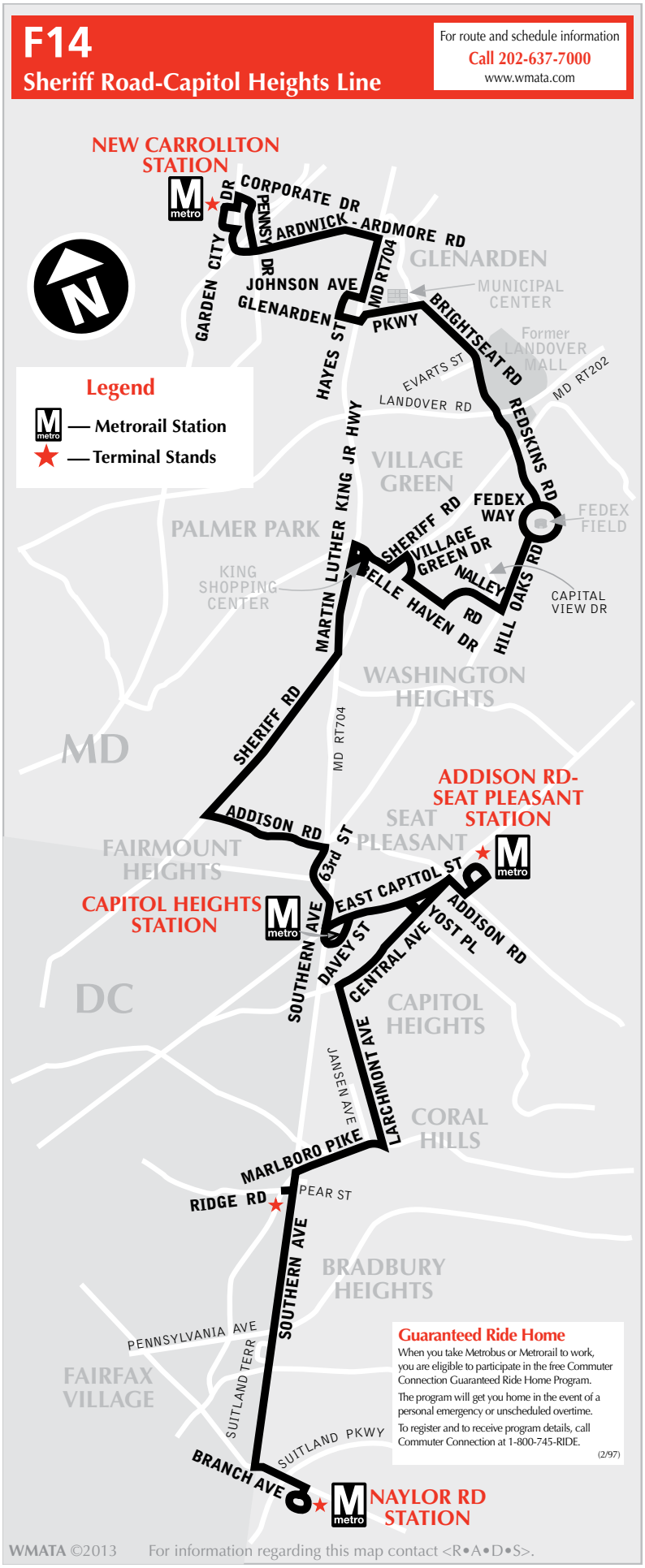

WMATA ©2013 For information regarding this map contact <R•A•D•S>.

F14

Sheriff Road-Capitol Heights Line

Northbound To New Carrollton station

Monday thru Friday —
Lunes a viernes

Route Number	Naylor Road (M metro)	Southern Ave. & Suitland Terr. (Fairfax Village)	Southern Ave. & Pear St. (Bradbury Heights)	Ridge Rd. & Southern Ave. (Bradbury Heights)	Marlboro Pike & Jansen Ave. (Coral Hills)	Addison Road-Seat Pleasant (M metro)	Capitol Heights (M metro)	Addison Rd. & Sheriff Rd. (Fairmount Heights)	Martin Luther King Jr. Hwy. & Belle Haven Dr.	Nalley Rd. & Capital View Dr. (Washington Heights)	Brightseat Rd. & Landover Rd. (former Landover Mall)	Glenarden Pkwy. & Martin Luther King Jr. Hwy. (Glenarden)	Ardwick-Ardmore Rd. & Martin Luther King Jr. Hwy.	NEW CARROLLTON (M metro)
AM Service — Servicio matutino														
F14	-	-	-	4:39	4:42	4:48	4:53	4:57	5:03	5:07	5:11	5:16	5:20	5:25
F14	-	-	-	5:03	5:06	5:15	5:21	5:26	5:32	5:37	5:42	5:49	5:54	6:00
F14	-	-	-	5:33	5:36	5:45	5:51	5:56	6:02	6:07	6:12	6:19	6:24	6:30
F14	5:53	5:58	6:03	-	6:06	6:15	6:21	6:26	6:32	6:37	6:42	6:49	6:54	7:00
F14	6:23	6:28	6:33	-	6:36	6:45	6:51	6:56	7:02	7:07	7:12	7:19	7:24	7:30
F14	6:53	6:58	7:03	-	7:06	7:15	7:21	7:26	7:32	7:37	7:42	7:49	7:54	8:00
F14	7:23	7:28	7:33	-	7:36	7:45	7:51	7:56	8:02	8:07	8:12	8:19	8:24	8:30
F14	7:53	7:57	8:01	-	8:04	8:13	8:19	8:24	8:30	8:35	8:40	8:46	8:50	8:55
F14	8:23	8:27	8:31	-	8:34	8:43	8:49	8:54	9:00	9:05	9:10	9:16	9:20	9:25
F14	8:53	8:57	9:01	-	9:04	9:13	9:19	9:24	9:30	9:35	9:40	9:46	9:50	9:55
F14	9:23	9:27	9:31	-	9:34	9:43	9:49	9:54	10:00	10:05	10:10	10:16	10:20	10:25
F14	9:53	9:57	10:01	-	10:04	10:13	10:19	10:24	10:30	10:33	10:37	10:43	10:47	10:52
F14	10:43	10:47	10:51	-	10:54	11:03	11:09	11:14	11:20	11:23	11:27	11:33	11:37	11:42
F14	11:33	11:37	11:41	-	11:44	11:53	11:59	12:04	12:10	12:13	12:17	12:23	12:27	12:32
PM Service — Servicio vespertino														
F14	12:23	12:27	12:31	-	12:34	12:43	12:49	12:54	1:00	1:03	1:07	1:13	1:17	1:22
F14	1:13	1:18	1:23	-	1:27	1:37	1:44	1:50	1:57	2:01	2:05	2:11	2:16	2:21
F14	2:03	2:08	2:13	-	2:17	2:27	2:34	2:40	2:47	2:51	2:55	3:01	3:06	3:11
F14	2:53	2:58	3:03	-	3:07	3:17	3:24	3:30	3:37	3:41	3:45	3:51	3:56	4:01
F14	3:42	3:47	3:52	-	3:56	4:06	4:13	4:19	4:26	4:30	4:34	4:40	4:45	4:50
F14	4:12	4:17	4:22	-	4:26	4:36	4:43	4:49	4:56	5:00	5:04	5:10	5:15	5:20
F14	4:42	4:47	4:52	-	4:56	5:06	5:13	5:19	5:26	5:30	5:34	5:40	5:45	5:50
F14	5:12	5:17	5:22	-	5:26	5:36	5:43	5:49	5:56	6:00	6:04	6:10	6:15	6:20
F14	5:47	5:52	5:57	-	6:01	6:10	6:16	6:22	6:28	6:32	6:36	6:42	6:46	6:51
F14	6:22	6:27	6:32	-	6:36	6:45	6:51	6:57	7:03	7:07	7:11	7:17	7:21	7:26
F14	6:52	6:57	7:02	-	7:06	7:15	7:21	7:27	7:33	7:37	7:41	7:47	7:51	7:56
F14	7:22	7:27	7:32	-	7:36	7:45	7:51	7:57	8:03	8:07	8:11	8:17	8:21	8:26
F14	7:52	7:56	8:00	-	8:03	8:11	8:17	8:22	8:27	8:31	8:35	8:39	8:43	8:48
F14	8:22	8:26	8:30	-	8:33	8:41	8:47	8:52	8:57	9:01	9:05	9:09	9:13	9:18
F14	8:52	8:56	9:00	-	9:03	9:11	9:17	9:22	9:27	9:31	9:35	9:39	9:43	9:48

F14

Sheriff Road-Capitol Heights Line

Southbound To Naylor Road station

Monday thru Friday — Lunes a viernes

Route Number	New Carrollton	Ardwick-Ardmore Rd. & Martin Luther King Jr. Hwy.	Glen-arden Pkwy. & Martin Luther King Jr. Hwy. (Glen-arden)	Bright-seat Rd. & Land-over Rd. (former Landover Mall)	Nalley Rd. & Capital View Dr. (Wash-ington Heights)	Martin Luther King Jr. Hwy. & Belle Haven Dr.	Addison Rd. & Sheriff Rd. (Fair-mount Heights)	East Capitol St. & Southern Ave. (Capitol Heights)	Addison Road-Seat Pleasant	Larch-mont Ave. & Marlboro Pike (Coral Hills)	Southern Ave. & Ridge Rd. (Brad-bury Heights)	Southern Ave. & Suitland Terr. (Fairfax Village)	NAYLOR ROAD
AM Service — Servicio matutino													
F14	-	-	-	-	-	-	-	5:21	5:25	5:33	5:37	5:42	5:47
F14	5:06	5:11	5:15	5:20	5:25	5:30	5:37	5:44	5:49	5:58	6:03	6:08	6:17
F14	5:36	5:41	5:45	5:50	5:55	6:00	6:07	6:14	6:19	6:28	6:33	6:38	6:47
F14	6:06	6:11	6:15	6:20	6:25	6:30	6:37	6:44	6:49	6:58	7:03	7:08	7:17
F14	6:36	6:41	6:45	6:50	6:55	7:00	7:07	7:14	7:19	7:28	7:33	7:38	7:47
F14	7:06	7:11	7:15	7:20	7:25	7:30	7:37	7:44	7:49	7:58	8:03	8:08	8:17
F14	7:36	7:41	7:45	7:51	7:55	8:00	8:06	8:12	8:17	8:26	8:31	8:36	8:42
F14	8:06	8:11	8:15	8:21	8:25	8:30	8:36	8:42	8:47	8:56	9:01	9:06	9:12
F14	8:36	8:41	8:45	8:51	8:55	9:00	9:06	9:12	9:17	9:26	9:31	9:36	9:42
F14	9:26	9:31	9:35	9:41	9:45	9:50	9:56	10:02	10:07	10:16	10:21	10:26	10:32
F14	10:16	10:21	10:25	10:31	10:35	10:40	10:46	10:52	10:57	11:06	11:11	11:16	11:22
F14	11:06	11:11	11:15	11:21	11:25	11:30	11:36	11:42	11:47	11:56	12:01	12:06	12:12
F14	11:56	12:01	12:05	12:11	12:15	12:20	12:27	12:34	12:39	12:49	12:54	12:59	1:06
PM Service — Servicio vespertino													
F14	12:46	12:51	12:55	1:01	1:05	1:10	1:17	1:24	1:29	1:39	1:44	1:49	1:56
F14	1:36	1:41	1:45	1:51	1:55	2:00	2:07	2:14	2:19	2:29	2:34	2:39	2:46
F14	2:17	2:23	2:28	2:35	2:39	2:44	2:51	3:00	3:06	3:17	3:22	3:27	3:36
F14	3:07	3:13	3:18	3:25	3:29	3:34	3:41	3:50	3:56	4:07	4:12	4:17	4:26
F14	3:47	3:53	3:58	4:05	4:09	4:14	4:21	4:30	4:36	4:47	4:52	4:57	5:06
F14	4:22	4:28	4:33	4:40	4:44	4:49	4:56	5:05	5:11	5:22	5:27	5:32	5:41
F14	4:57	5:03	5:08	5:15	5:19	5:24	5:31	5:40	5:46	5:57	6:02	6:07	6:16
F14	5:29	5:33	5:37	5:43	5:47	5:51	5:57	6:04	6:09	6:19	6:23	6:27	6:33
F14	6:02	6:06	6:10	6:16	6:20	6:24	6:30	6:37	6:42	6:52	6:56	7:00	7:06
F14	6:35	6:39	6:43	6:49	6:53	6:57	7:02	7:08	7:13	7:22	7:27	7:31	7:36
F14	7:05	7:09	7:13	7:19	7:23	7:27	7:32	7:38	7:43	7:52	7:57	8:01	8:06
F14	7:45	7:49	7:53	7:59	8:03	8:07	8:12	8:18	8:23	8:32	8:37	8:41	8:46
F14	8:45	8:49	8:53	8:59	9:03	9:07	9:12	9:18	9:23	9:32	9:37	9:41	9:46

Southbound F14 serves a stop on East Capitol St. adjacent to Capitol Heights Station and does not loop through the station.
F14 con rumbo al sur se detiene en la parada de East Capitol St. adyacente a la estación de Capitol Heights pero no pasa por la estación.

F14

Sheriff Road-Capitol Heights Line

Northbound To New Carrollton station

Saturday — En sábados

Route Number	Naylor Road (M metro)	Southern Ave. & Suitland Terr. (Fairfax Village)	Southern Ave. & Pear St. (Bradbury Heights)	Marlboro Pike & Jansen Ave. (Coral Hills)	Addison Road-Seat Pleasant (M metro)	Capitol Heights (M metro)	Addison Rd. & Sheriff Rd. (Fairmount Heights)	Martin Luther King Jr. Hwy. & Belle Haven Dr.	Nalley Rd. & Capital View Dr. (Washington Heights)	Brightseat Rd. & Landover Rd. (former Landover Mall)	Glenarden Pkwy. & Martin Luther King Jr. Hwy. (Glenarden)	Ardwick-Ardmore Rd. & Martin Luther King Jr. Hwy.	NEW CARROLLTON (M metro)
AM Service — Servicio matutino													
F14	10:02	10:07	10:11	10:14	10:22	10:28	10:33	10:38	10:43	10:47	10:52	10:57	11:00
F14	10:52	10:57	11:01	11:04	11:12	11:18	11:23	11:28	11:33	11:37	11:42	11:47	11:50
F14	11:42	11:47	11:51	11:54	12:02	12:08	12:13	12:18	12:23	12:27	12:32	12:37	12:40
PM Service — Servicio vespertino													
F14	12:32	12:37	12:42	12:45	12:53	12:58	1:04	1:09	1:14	1:18	1:24	1:29	1:33
F14	1:22	1:27	1:32	1:35	1:43	1:48	1:54	1:59	2:04	2:08	2:14	2:19	2:23
F14	2:12	2:17	2:22	2:25	2:33	2:38	2:44	2:49	2:54	2:58	3:04	3:09	3:13
F14	3:02	3:07	3:12	3:15	3:23	3:28	3:34	3:39	3:44	3:48	3:54	3:59	4:03
F14	3:52	3:57	4:02	4:05	4:13	4:18	4:24	4:29	4:34	4:38	4:44	4:49	4:53
F14	4:42	4:47	4:51	4:54	5:02	5:08	5:13	5:18	5:23	5:27	5:31	5:36	5:39
F14	5:32	5:37	5:41	5:44	5:52	5:58	6:03	6:08	6:13	6:17	6:21	6:26	6:29
F14	6:22	6:27	6:31	6:34	6:42	6:48	6:53	6:58	7:03	7:07	7:11	7:16	7:19

Northbound To New Carrollton station

Saturday Supplemental — Sábados suplementario

Route Number	Naylor Road (M metro)	Southern Ave. & Suitland Terr. (Fairfax Village)	Southern Ave. & Pear St. (Bradbury Heights)	Marlboro Pike & Jansen Ave. (Coral Hills)	Addison Road-Seat Pleasant (M metro)	Capitol Heights (M metro)	Addison Rd. & Sheriff Rd. (Fairmount Heights)	Martin Luther King Jr. Hwy. & Belle Haven Dr.	Nalley Rd. & Capital View Dr. (Washington Heights)	Brightseat Rd. & Landover Rd. (former Landover Mall)	Glenarden Pkwy. & Martin Luther King Jr. Hwy. (Glenarden)	Ardwick-Ardmore Rd. & Martin Luther King Jr. Hwy.	NEW CARROLLTON (M metro)
AM Service — Servicio matutino													
F14	6:12	6:17	6:21	6:24	6:32	6:38	6:43	6:48	6:53	6:57	7:02	7:07	7:10
F14	6:42	6:47	6:51	6:54	7:02	7:08	7:13	7:18	7:23	7:27	7:32	7:37	7:40
F14	7:12	7:17	7:21	7:24	7:32	7:38	7:43	7:48	7:53	7:57	8:02	8:07	8:10
F14	7:42	7:47	7:51	7:54	8:02	8:08	8:13	8:18	8:23	8:27	8:32	8:37	8:40
F14	8:12	8:17	8:21	8:24	8:32	8:38	8:43	8:48	8:53	8:57	9:02	9:07	9:10
F14	8:42	8:47	8:51	8:54	9:02	9:08	9:13	9:18	9:23	9:27	9:32	9:37	9:40
F14	9:12	9:17	9:21	9:24	9:32	9:38	9:43	9:48	9:53	9:57	10:02	10:07	10:10
PM Service — Servicio vespertino													
F14	4:17	4:22	4:26	4:29	4:37	4:43	4:48	4:53	4:58	5:02	5:06	5:11	5:14
F14	5:07	5:12	5:16	5:19	5:27	5:33	5:38	5:43	5:48	5:52	5:56	6:01	6:04
F14	5:57	6:02	6:06	6:09	6:17	6:23	6:28	6:33	6:38	6:42	6:46	6:51	6:54

On four Federal holidays, Columbus Day, Veterans' Day, Martin L. King Day, and Presidents' Day, Metrobus will run on a Saturday supplemental schedule. On these holidays, the supplemental trips will operate in addition to the regular Saturday trips.

F14

Sheriff Road-Capitol Heights Line

Southbound To Naylor Road station

Saturday — En sábados

Route Number	New Carrollton	Ardwick-Ardmore Rd. & Martin Luther King Jr. Hwy.	Glen-arden Pkwy. & Martin Luther King Jr. Hwy. (Glen-arden)	Bright-seat Rd. & Land-over Rd. (former Landover Mall)	Nalley Rd. & Capital View Dr. (Wash-ington Heights)	Martin Luther King Jr. Hwy. & Belle Haven Dr.	Addison Rd. & Sheriff Rd. (Fair-mount Heights)	East Capitol St. & Southern Ave. (Capitol Heights)	Addison Road-Seat Pleasant	Larch-mont Ave. & Marlboro Pike (Coral Hills)	Southern Ave. & Ridge Rd. (Brad-bury Heights)	Southern Ave. & Suitland Terr. (Fairfax Village)	NAYLOR ROAD
AM Service — Servicio matutino													
F14	9:30	9:32	9:35	9:41	9:46	9:53	9:57	10:03	10:07	10:16	10:19	10:23	10:28
F14	10:20	10:22	10:25	10:31	10:36	10:43	10:47	10:53	10:57	11:06	11:09	11:13	11:18
F14	11:10	11:13	11:16	11:21	11:27	11:33	11:38	11:44	11:48	11:59	12:03	12:08	12:13
PM Service — Servicio vespertino													
F14	12:00	12:03	12:06	12:11	12:17	12:23	12:28	12:34	12:38	12:49	12:53	12:58	1:03
F14	12:50	12:53	12:56	1:01	1:07	1:13	1:18	1:24	1:28	1:39	1:43	1:48	1:53
F14	1:40	1:43	1:46	1:51	1:57	2:03	2:08	2:14	2:18	2:29	2:33	2:38	2:43
F14	2:30	2:33	2:36	2:41	2:47	2:53	2:58	3:04	3:08	3:19	3:23	3:28	3:33
F14	3:20	3:23	3:26	3:31	3:37	3:43	3:48	3:54	3:58	4:09	4:13	4:18	4:23
F14	4:10	4:13	4:16	4:21	4:27	4:33	4:38	4:44	4:48	4:59	5:03	5:08	5:13
F14	5:00	5:03	5:06	5:11	5:17	5:23	5:28	5:34	5:38	5:49	5:53	5:58	6:03
F14	5:50	5:53	5:56	6:01	6:07	6:13	6:18	6:24	6:28	6:39	6:43	6:48	6:53

Southbound F14 serves a stop on East Capitol St. adjacent to Capitol Heights Station and does not loop through the station.
F14 con rumbo al sur se detiene en la parada de East Capitol St. adyacente a la estación de Capitol Heights pero no pasa por la estación.

Southbound To Naylor Road station

Saturday Supplemental — Sábados suplementario

Route Number	New Carrollton	Ardwick-Ardmore Rd. & Martin Luther King Jr. Hwy.	Glen-arden Pkwy. & Martin Luther King Jr. Hwy. (Glen-arden)	Bright-seat Rd. & Land-over Rd. (former Landover Mall)	Nalley Rd. & Capital View Dr. (Wash-ington Heights)	Martin Luther King Jr. Hwy. & Belle Haven Dr.	Addison Rd. & Sheriff Rd. (Fair-mount Heights)	East Capitol St. & Southern Ave. (Capitol Heights)	Addison Road-Seat Pleasant	Larch-mont Ave. & Marlboro Pike (Coral Hills)	Southern Ave. & Ridge Rd. (Brad-bury Heights)	Southern Ave. & Suitland Terr. (Fairfax Village)	NAYLOR ROAD
AM Service — Servicio matutino													
F14	6:30	6:32	6:35	6:41	6:46	6:53	6:57	7:03	7:07	7:16	7:19	7:23	7:28
F14	7:00	7:02	7:05	7:11	7:16	7:23	7:27	7:33	7:37	7:46	7:49	7:53	7:58
F14	7:30	7:32	7:35	7:41	7:46	7:53	7:57	8:03	8:07	8:16	8:19	8:23	8:28
F14	8:00	8:02	8:05	8:11	8:16	8:23	8:27	8:33	8:37	8:46	8:49	8:53	8:58
F14	8:30	8:32	8:35	8:41	8:46	8:53	8:57	9:03	9:07	9:16	9:19	9:23	9:28
PM Service — Servicio vespertino													
F14	4:35	4:38	4:41	4:46	4:52	4:58	5:03	5:09	5:13	5:24	5:28	5:33	5:38
F14	5:25	5:28	5:31	5:36	5:42	5:48	5:53	5:59	6:03	6:14	6:18	6:23	6:28
F14	6:30	6:33	6:36	6:41	6:47	6:53	6:58	7:04	7:08	7:19	7:23	7:28	7:33

On four Federal holidays, Columbus Day, Veterans' Day, Martin L. King Day, and Presidents' Day, Metrobus will run on a Saturday supplemental schedule. On these holidays, the supplemental trips will operate in addition to the regular Saturday trips.

No Sunday Service–No hay servicio los domingos

How to use this timetable

- Use the map to find the stops closest to where you will get on and off the bus.
- Select the schedule (Weekday, Saturday, Sunday) for when you will travel. Along the top of the schedule, find the stop at or nearest the point where you will get on the bus. Follow that column down to the time you want to leave.
- Use the same method to find the times the bus is scheduled to arrive at the stop where you will get off the bus.
- If the bus stop is not listed, use the time shown for the bus stop before it as the time to wait at the stop.
- The end-of-the-line or last stop is listed in ALL CAPS on the schedule.

Cómo Usar este Horario

- Use este mapa para localizar las paradas más cercanas a donde se subirá y bajará del autobús.
- Seleccione el horario (Entre semana, sábado, domingo) de cuando viajará. A lo largo de la parte superior del horario, localice la parada o el punto más cercano a la parada en la que se subirá al autobús. Siga esa columna hacia abajo hasta la hora en la que desee salir.
- Utilice el mismo método para localizar las horas en que el autobús está programado para llegar a la parada en donde desea bajarse del autobús.
- Si la parada del autobús no está listada use la hora que se muestra en la parada anterior como la hora de espera en la parada.
- El final de la ruta o la última parada del autobús aparece en letras MAYÚSCULAS en el horario.

English-Español Effective 3-10-13

G2

P Street-LeDroit Park Line

metrobus

Serves these locations-Brinda servicio a estas ubicaciones

- Howard University
- LeDroit Park
- Logan Circle
- Dupont Circle station
- Georgetown
- Georgetown University

www.wmata.com
Information Anytime 202-637-7000 TTY 202-638-3780

Washington Metropolitan Area Transit Authority

A District of Columbia, Maryland and Virginia Transit Partnership

G2
P Street-LeDroit Park Line

For route and schedule information
Call 202-637-7000
www.wmata.com

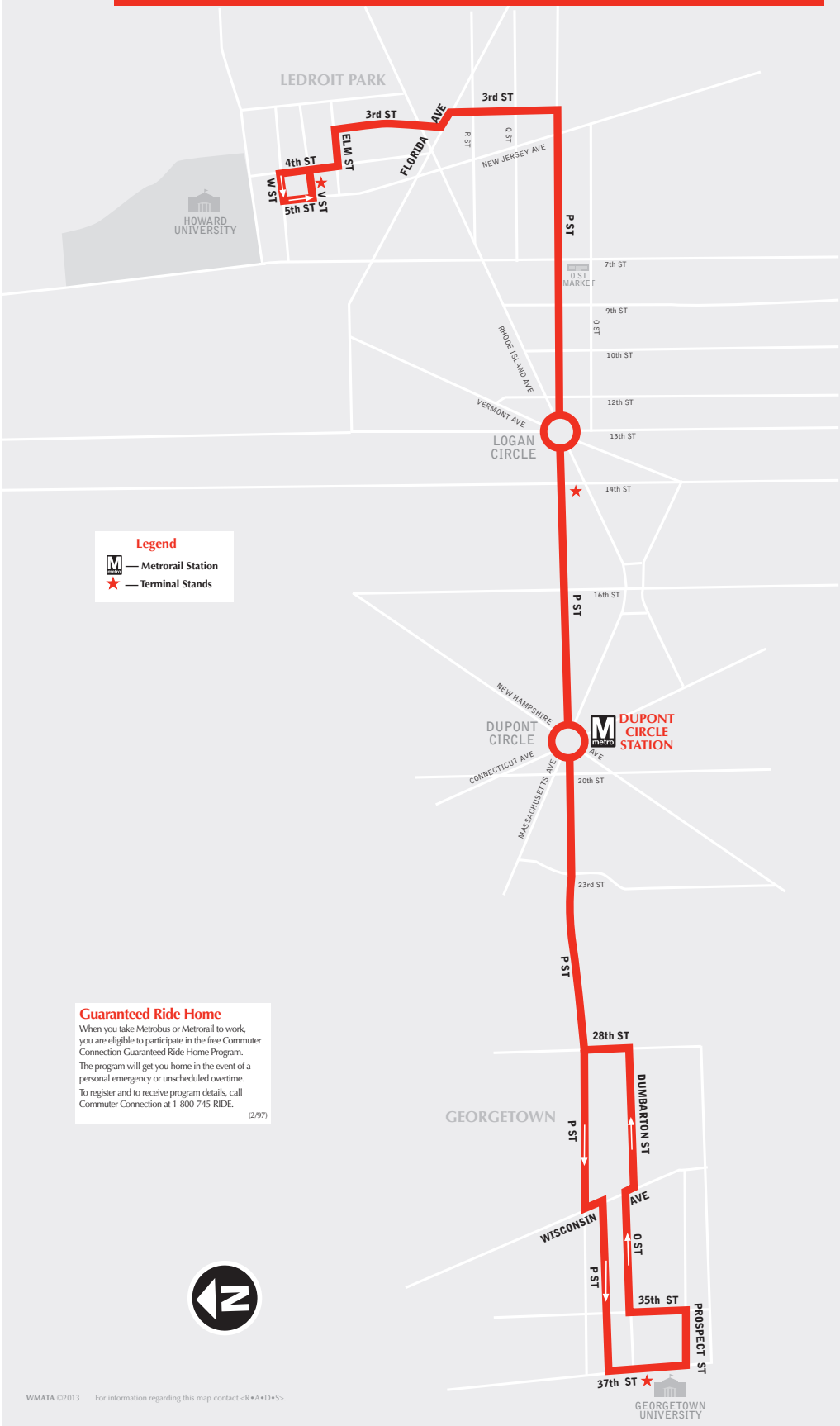

Legend
M — Metrorail Station
★ — Terminal Stands

Guaranteed Ride Home

When you take Metrobus or Metrorail to work, you are eligible to participate in the free Commuter Connection Guaranteed Ride Home Program.

The program will get you home in the event of a personal emergency or unscheduled overtime.

To register and to receive program details, call Commuter Connection at 1-800-745-RIDE.

(2/97)

WMATA ©2013 For information regarding this map contact <R•A•D•S>.

G2

P Street-LeDroit Park Line

Westbound To Georgetown University

Monday thru Friday — Lunes a viernes

Route Number	V & 4th Sts NW (Howard University)	3rd St. & Rhode Island Ave. NW	P St. & New Jersey Ave. NW	P & 14th Sts. NW	P & 20th Sts. NW (Dupont Circle) M	37th & O Sts. NW (GEORGE-TOWN UNIVER-SITY)
AM Service — Servicio matutino						
G2	5:10	5:13	5:16	5:21	5:26	5:35
G2	5:35	5:38	5:42	5:49	5:56	6:06
G2	6:00	6:03	6:07	6:14	6:21	6:31
G2	6:25	6:28	6:32	6:40	6:48	7:00
G2	6:45	6:48	6:52	7:00	7:08	7:20
G2	7:02	7:05	7:09	7:18	7:27	7:40
G2	7:15	7:18	7:22	7:31	7:40	7:53
G2	7:27	7:30	7:34	7:43	7:52	8:05
G2	7:40	7:43	7:47	7:56	8:05	8:18
G2	7:52	7:56	8:00	8:11	8:21	8:35
G2	8:05	8:09	8:13	8:24	8:34	8:48
G2	8:17	8:21	8:25	8:36	8:46	9:00
G2	8:32	8:36	8:40	8:51	9:01	9:15
G2	8:50	8:53	8:57	9:07	9:16	9:30
G2	9:09	9:12	9:16	9:26	9:35	9:49
G2	9:39	9:42	9:46	9:56	10:05	10:19
G2	10:09	10:12	10:16	10:26	10:35	10:49
G2	10:39	10:42	10:46	10:56	11:05	11:19
G2	11:09	11:12	11:16	11:26	11:35	11:49
G2	11:39	11:42	11:46	11:56	12:05	12:19
PM Service — Servicio vespertino						
G2	12:09	12:12	12:16	12:25	12:34	12:48
G2	12:39	12:42	12:46	12:55	1:04	1:18
G2	1:09	1:12	1:16	1:25	1:34	1:48
G2	1:39	1:42	1:46	1:55	2:04	2:18
G2	2:09	2:12	2:16	2:25	2:34	2:48
G2	2:39	2:42	2:46	2:55	3:04	3:18
G2	3:10	3:13	3:17	3:26	3:35	3:49
G2	3:30	3:33	3:37	3:46	3:55	4:09
G2	3:47	3:50	3:54	4:03	4:12	4:26
G2	4:04	4:07	4:11	4:20	4:29	4:43
G2	4:21	4:24	4:28	4:37	4:46	5:00
G2	4:38	4:41	4:45	4:54	5:03	5:17
G2	4:55	4:58	5:02	5:11	5:19	5:33
G2	5:12	5:15	5:19	5:28	5:36	5:50
G2	5:29	5:32	5:36	5:45	5:53	6:07
G2	5:49	5:52	5:56	6:05	6:13	6:27
G2	6:09	6:12	6:16	6:25	6:33	6:47
G2	6:39	6:42	6:46	6:55	7:03	7:17
G2	7:12	7:15	7:19	7:27	7:34	7:46
G2	7:44	7:47	7:51	7:59	8:06	8:18
G2	8:12	8:15	8:18	8:25	8:31	8:43
G2	8:42	8:45	8:48	8:55	9:01	9:13
G2	9:18	9:21	9:24	9:31	9:37	9:49
G2	9:54	9:57	10:00	10:07	10:13	10:25
G2	10:30	10:33	10:36	10:43	10:49	11:01
G2	11:06	11:09	11:12	11:19	11:25	11:37
G2	11:42	11:45	11:48	11:55	12:01	12:13
After Midnight Service — Servicio después de la medianoche						
G2	12:18	12:21	12:24	12:31	12:37	12:49

Eastbound To Howard University

Monday thru Friday — Lunes a viernes

Route Number	37th & O Sts. NW (George-town University)	P & 20th Sts. NW (Dupont Circle) M	P & 14TH STS. NW	P St. & New Jersey Ave. NW	3rd St. & Rhode Island Ave. NW	V & 4th Sts NW (HOWARD UNIVER-SITY)
AM Service — Servicio matutino						
G2	5:45	5:56	6:02	6:08	6:12	6:17
G2	6:15	6:26	6:32	6:38	6:42	6:47
G2	6:38	6:49	6:55	7:01	7:05	7:10
G2	7:05	7:17	7:23	7:30	7:34	7:40
G2	7:25	7:37	7:43	7:50	7:54	8:00
G2	7:46	7:58	8:06	8:14	8:18	8:24
G2	7:59	8:11	8:19	8:27	8:31	8:37
G2	8:11	8:23	8:31	8:39	8:43	8:49
G2	8:24	8:36	8:44	8:52	8:56	9:02
G2/	8:40	8:52	9:00	-	-	-
G2	8:55	9:07	9:15	9:23	9:27	9:33
G2/	9:10	9:22	9:30	-	-	-
G2	9:25	9:37	9:45	9:53	9:57	10:03
G2	9:55	10:07	10:15	10:23	10:27	10:33
G2	10:25	10:37	10:45	10:53	10:57	11:03
G2	10:55	11:07	11:15	11:23	11:27	11:33
G2	11:25	11:37	11:45	11:53	11:57	12:03
G2	11:55	12:07	12:15	12:23	12:27	12:33
PM Service — Servicio vespertino						
G2	12:25	12:37	12:45	12:53	12:57	1:03
G2	12:55	1:07	1:15	1:23	1:27	1:33
G2	1:25	1:37	1:45	1:53	1:57	2:03
G2	1:55	2:07	2:15	2:23	2:27	2:33
G2	2:25	2:37	2:46	2:54	2:58	3:04
G2	2:55	3:07	3:16	3:24	3:28	3:34
G2	3:25	3:37	3:46	3:54	3:58	4:04
G2	3:42	3:56	4:06	4:15	4:20	4:26
G2	3:59	4:13	4:23	4:32	4:37	4:43
G2	4:16	4:30	4:40	4:49	4:54	5:00
G2	4:33	4:47	4:57	5:06	5:11	5:17
G2	4:50	5:04	5:14	5:23	5:28	5:34
G2	5:07	5:21	5:31	5:40	5:45	5:51
G2	5:24	5:38	5:48	5:57	6:02	6:08
G2	5:41	5:55	6:05	6:14	6:19	6:25
G2	5:58	6:12	6:22	6:31	6:36	6:42
G2	6:15	6:29	6:39	6:48	6:53	6:59
G2	6:35	6:49	6:59	7:08	7:13	7:19
G2	6:55	7:09	7:19	7:28	7:33	7:39
G2	7:25	7:37	7:45	7:51	7:55	8:00
G2	7:55	8:07	8:15	8:21	8:25	8:30
G2	8:25	8:37	8:45	8:51	8:55	9:00
G2	8:55	9:07	9:15	9:21	9:25	9:30
G2	9:25	9:37	9:45	9:51	9:55	10:00
G2	9:55	10:07	10:15	10:21	10:25	10:30
G2	10:31	10:42	10:48	10:53	10:57	11:01
G2	11:07	11:18	11:24	11:29	11:33	11:37
G2	11:43	11:54	12:00	12:05	12:09	12:13
After Midnight Service — Servicio después de la medianoche						
G2	12:19	12:30	12:36	12:41	12:45	12:49
G2	12:55	1:05	1:11	1:16	1:20	1:24

G2

P Street-LeDroit Park Line

Westbound To Georgetown University

Saturday — En sábados

Route Number	V & 4th Sts NW (Howard University)	3rd St. & Rhode Island Ave. NW	P St. & New Jersey Ave. NW	P & 14th Sts. NW	P & 20th Sts. NW (Dupont Circle) M	37th & O Sts. NW (GEORGE-TOWN UNIVER-SITY)
AM Service — Servicio matutino						
G2	6:05	6:08	6:10	6:16	6:21	6:30
G2	6:40	6:43	6:46	6:53	6:58	7:08
G2	7:15	7:18	7:21	7:28	7:33	7:43
G2	7:50	7:53	7:56	8:03	8:08	8:18
G2	8:14	8:18	8:21	8:30	8:36	8:48
G2	8:44	8:48	8:51	9:00	9:06	9:18
G2	9:14	9:18	9:21	9:30	9:36	9:48
G2	9:40	9:44	9:47	9:56	10:02	10:14
G2	10:10	10:14	10:17	10:26	10:36	10:50
G2	10:40	10:44	10:47	10:56	11:06	11:20
G2	11:10	11:14	11:17	11:26	11:36	11:50
G2	11:40	11:44	11:47	11:56	12:06	12:20
PM Service — Servicio vespertino						
G2	12:10	12:14	12:17	12:26	12:36	12:50
G2	12:40	12:44	12:47	12:56	1:06	1:20
G2	1:10	1:14	1:17	1:26	1:36	1:50
G2	1:40	1:44	1:47	1:56	2:06	2:20
G2	2:10	2:14	2:17	2:26	2:36	2:50
G2	2:40	2:44	2:47	2:56	3:06	3:20
G2	3:10	3:14	3:17	3:26	3:36	3:50
G2	3:40	3:44	3:47	3:56	4:06	4:20
G2	4:10	4:14	4:17	4:26	4:36	4:50
G2	4:40	4:44	4:47	4:56	5:06	5:20
G2	5:10	5:14	5:17	5:26	5:36	5:50
G2	5:40	5:44	5:47	5:56	6:06	6:20
G2	6:10	6:14	6:17	6:26	6:36	6:50
G2	6:40	6:44	6:47	6:56	7:06	7:20
G2	7:10	7:14	7:17	7:26	7:36	7:50
G2	7:40	7:44	7:47	7:56	8:06	8:20
G2	8:12	8:15	8:18	8:27	8:35	8:49
G2	8:42	8:45	8:48	8:57	9:05	9:19
G2	9:12	9:15	9:18	9:27	9:35	9:49
G2	9:42	9:45	9:48	9:57	10:05	10:19
G2	10:15	10:18	10:21	10:28	10:36	10:46
G2	10:45	10:48	10:51	10:58	11:06	11:16
G2	11:15	11:18	11:21	11:28	11:36	11:46
G2	11:45	11:48	11:51	11:58	12:06	12:16
After Midnight Service — Servicio después de la medianoche						
G2	12:19	12:22	12:25	12:32	12:40	12:50

On four Federal holidays, Columbus Day, Veterans' Day, Martin L. King Day, and Presidents' Day, Metrobus will run on a Saturday supplemental schedule. On these holidays, all Saturday trips will operate.

Eastbound To Howard University

Saturday — En sábados

Route Number	37th & O Sts. NW (George-town University)	P & 20th Sts. NW (Dupont Circle) M	P & 14th Sts. NW	P St. & New Jersey Ave. NW	3rd St. & Rhode Island Ave. NW	V & 4th Sts NW (HOWARD UNIVER-SITY)
AM Service — Servicio matutino						
G2	6:38	6:47	6:53	6:58	7:01	7:05
G2	7:18	7:27	7:33	7:38	7:41	7:45
G2	7:53	8:02	8:08	8:13	8:16	8:20
G2	8:28	8:37	8:43	8:48	8:51	8:55
G2	8:58	9:10	9:16	9:24	9:27	9:32
G2	9:28	9:40	9:46	9:54	9:57	10:02
G2	9:58	10:10	10:16	10:24	10:27	10:32
G2	10:28	10:40	10:46	10:54	10:57	11:02
G2	10:58	11:10	11:16	11:24	11:27	11:32
G2	11:28	11:40	11:46	11:54	11:57	12:02
G2	11:58	12:10	12:16	12:24	12:27	12:32
PM Service — Servicio vespertino						
G2	12:28	12:40	12:46	12:54	12:57	1:02
G2	12:58	1:10	1:16	1:24	1:27	1:32
G2	1:28	1:40	1:46	1:54	1:57	2:02
G2	1:58	2:10	2:16	2:24	2:27	2:32
G2	2:25	2:39	2:48	2:56	3:00	3:05
G2	2:55	3:09	3:18	3:26	3:30	3:35
G2	3:25	3:39	3:48	3:56	4:00	4:05
G2	3:55	4:09	4:18	4:26	4:30	4:35
G2	4:25	4:39	4:48	4:56	5:00	5:05
G2	4:55	5:09	5:18	5:26	5:30	5:35
G2	5:25	5:39	5:48	5:56	6:00	6:05
G2	5:55	6:09	6:18	6:26	6:30	6:35
G2	6:25	6:39	6:48	6:56	7:00	7:05
G2	6:55	7:09	7:18	7:26	7:30	7:35
G2	7:25	7:39	7:48	7:56	8:00	8:05
G2	7:55	8:09	8:18	8:26	8:30	8:35
G2	8:25	8:38	8:46	8:55	8:59	9:07
G2	8:55	9:08	9:16	9:25	9:29	9:37
G2	9:25	9:38	9:46	9:55	9:59	10:07
G2	9:55	10:08	10:16	10:25	10:29	10:37
G2	10:25	10:38	10:46	10:55	10:59	11:07
G2	10:55	11:08	11:16	11:25	11:29	11:37
G2	11:25	11:38	11:46	11:55	11:59	12:07
G2	11:55	12:08	12:16	12:25	12:29	12:37
After Midnight Service — Servicio después de la medianoche						
G2	12:25	12:35	12:41	12:47	12:50	12:55
G2	12:55	1:05	1:11	1:17	1:20	1:25

On four Federal holidays, Columbus Day, Veterans' Day, Martin L. King Day, and Presidents' Day, Metrobus will run on a Saturday supplemental schedule. On these holidays, all Saturday trips will operate.

G2

P Street-LeDroit Park Line

Westbound To Georgetown University

Sunday — En domingo

Route Number	V & 4th Sts NW (Howard University)	3rd St. & Rhode Island Ave. NW	P St. & New Jersey Ave. NW	P & 14th Sts. NW	P & 20th Sts. NW (Dupont Circle) M metro	37th & O Sts. NW (GEORGE-TOWN UNIVER-SITY)
AM Service — Servicio matutino						
G2	6:30	6:33	6:36	6:43	6:47	6:56
G2	6:58	7:01	7:04	7:11	7:15	7:24
G2	7:30	7:33	7:36	7:43	7:47	7:56
G2	8:03	8:06	8:09	8:16	8:20	8:29
G2	8:36	8:39	8:42	8:49	8:53	9:02
G2	9:08	9:11	9:14	9:22	9:27	9:37
G2	9:41	9:44	9:47	9:55	10:00	10:10
G2	10:11	10:14	10:17	10:25	10:30	10:40
G2	10:40	10:44	10:47	10:55	11:03	11:14
G2	11:10	11:14	11:17	11:25	11:33	11:44
G2	11:40	11:44	11:47	11:55	12:03	12:14
PM Service — Servicio vespertino						
G2	12:10	12:14	12:17	12:25	12:33	12:44
G2	12:40	12:44	12:47	12:55	1:03	1:14
G2	1:10	1:14	1:17	1:25	1:33	1:44
G2	1:40	1:44	1:47	1:55	2:03	2:14
G2	2:10	2:14	2:17	2:25	2:33	2:44
G2	2:40	2:44	2:47	2:55	3:03	3:14
G2	3:10	3:14	3:17	3:25	3:33	3:44
G2	3:40	3:44	3:47	3:55	4:03	4:14
G2	4:10	4:14	4:17	4:25	4:33	4:44
G2	4:40	4:44	4:47	4:55	5:03	5:14
G2	5:10	5:13	5:16	5:23	5:29	5:40
G2	5:40	5:43	5:46	5:53	5:59	6:10
G2	6:10	6:13	6:16	6:23	6:29	6:40
G2	6:40	6:43	6:46	6:53	6:59	7:10
G2	7:10	7:13	7:16	7:23	7:29	7:40
G2	7:40	7:43	7:46	7:53	7:59	8:10
G2	8:10	8:13	8:16	8:23	8:29	8:40
G2	8:43	8:46	8:49	8:56	9:02	9:13
G2	9:19	9:22	9:25	9:33	9:40	9:50
G2	9:55	9:58	10:01	10:09	10:16	10:26
G2	10:31	10:34	10:37	10:45	10:52	11:02
G2	11:07	11:10	11:13	11:21	11:28	11:38
G2	11:43	11:46	11:49	11:57	12:04	12:14

Eastbound To Howard University

Sunday — En domingo

Route Number	37th & O Sts. NW (George-town University)	P & 20th Sts. NW (Dupont Circle) M metro	P & 14th Sts. NW	P St. & New Jersey Ave. NW	3rd St. & Rhode Island Ave. NW	V & 4th Sts NW (HOWARD UNIVER-SITY)
AM Service — Servicio matutino						
G2	7:00	7:08	7:12	7:17	7:20	7:24
G2	7:29	7:38	7:44	7:50	7:53	7:58
G2	8:01	8:10	8:16	8:22	8:25	8:30
G2	8:34	8:43	8:49	8:55	8:58	9:03
G2	9:07	9:16	9:22	9:28	9:31	9:36
G2	9:42	9:53	10:00	10:07	10:11	10:17
G2	10:15	10:26	10:33	10:40	10:44	10:50
G2	10:50	11:01	11:08	11:15	11:19	11:25
G2	11:22	11:33	11:40	11:47	11:51	11:57
G2	11:52	12:03	12:10	12:17	12:21	12:27
PM Service — Servicio vespertino						
G2	12:22	12:33	12:40	12:47	12:51	12:57
G2	12:52	1:03	1:10	1:17	1:21	1:27
G2	1:22	1:33	1:40	1:47	1:51	1:57
G2	1:52	2:03	2:10	2:17	2:21	2:27
G2	2:22	2:33	2:40	2:47	2:51	2:57
G2	2:52	3:03	3:10	3:17	3:21	3:27
G2	3:22	3:33	3:40	3:47	3:51	3:57
G2	3:52	4:03	4:10	4:17	4:21	4:27
G2	4:22	4:33	4:40	4:47	4:51	4:57
G2	4:52	5:03	5:10	5:17	5:21	5:27
G2	5:22	5:33	5:40	5:47	5:51	5:57
G2	5:52	6:03	6:10	6:17	6:21	6:27
G2	6:22	6:33	6:40	6:47	6:51	6:57
G2	6:52	7:03	7:10	7:17	7:21	7:27
G2	7:22	7:32	7:38	7:45	7:48	7:53
G2	7:52	8:02	8:08	8:15	8:18	8:23
G2	8:22	8:32	8:38	8:45	8:48	8:53
G2	8:52	9:02	9:08	9:15	9:18	9:23
G2	9:18	9:28	9:34	9:41	9:44	9:49
G2	9:56	10:05	10:11	10:17	10:20	10:25
G2	10:32	10:41	10:47	10:53	10:56	11:01
G2	11:08	11:17	11:23	11:29	11:32	11:37
G2	11:44	11:53	11:59	12:05	12:08	12:13
After Midnight Service — Servicio después de la medianoche						
G2	12:20	12:29	12:35	12:41	12:44	12:49

How to use this timetable

- Use the map to find the stops closest to where you will get on and off the bus.
- Select the schedule (Weekday, Saturday, Sunday) for when you will travel. Along the top of the schedule, find the stop at or nearest the point where you will get on the bus. Follow that column down to the time you want to leave.
- Use the same method to find the times the bus is scheduled to arrive at the stop where you will get off the bus.
- If the bus stop is not listed, use the time shown for the bus stop before it as the time to wait at the stop.
- The end-of-the-line or last stop is listed in ALL CAPS on the schedule.

Cómo Usar este Horario

- Use este mapa para localizar las paradas más cercanas a donde se subirá y bajará del autobús.
- Seleccione el horario (Entre semana, sábado, domingo) de cuando viajará. A lo largo de la parte superior del horario, localice la parada o el punto más cercano a la parada en la que se subirá al autobús. Siga esa columna hacia abajo hasta la hora en la que desee salir.
- Utilice el mismo método para localizar las horas en que el autobús está programado para llegar a la parada en donde desea bajarse del autobús.
- Si la parada del autobús no está listada use la hora que se muestra en la parada anterior como la hora de espera en la parada.
- El final de la ruta o la última parada del autobús aparece en letras MAYÚSCULAS en el horario.

English-Español Effective 8-26-13

G8

Rhode Island Avenue Line

metrobus

Serves these locations-
Brinda servicio a estas ubicaciones

- Avondale
- Woodridge
- Brookland-CUA station
- Edgewood
- Rhode Island Ave. shopping center
- Bloomingdale
- Shaw-Howard Univ station
- Washington Convention Center
- Metro Center station
- Farragut West station
- Farragut North station

www.wmata.com
Information Anytime 202-637-7000 TTY 202-638-3780

Washington Metropolitan Area Transit Authority

A District of Columbia, Maryland and Virginia Transit Partnership

G8
Rhode Island Avenue Line

For route and schedule information
Call 202-637-7000
www.wmata.com

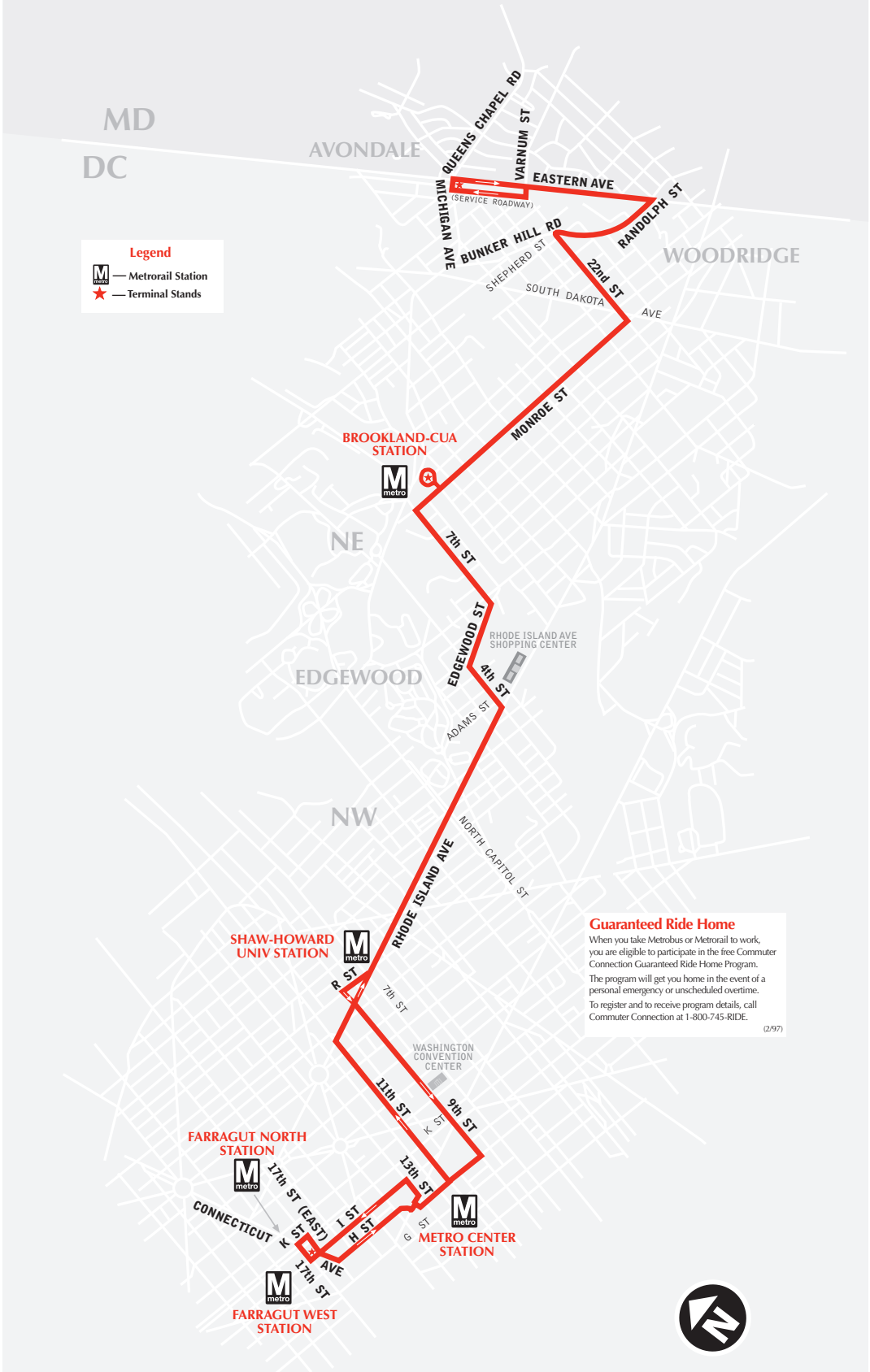

Guaranteed Ride Home

When you take Metrobus or Metrorail to work, you are eligible to participate in the free Commuter Connection Guaranteed Ride Home Program.

The program will get you home in the event of a personal emergency or unscheduled overtime.

To register and to receive program details, call Commuter Connection at 1-800-745-RIDE.

(2/97)

WMATA ©2013 For information regarding this map contact <R•A•D•S>.

G8

Rhode Island Avenue Line

Westbound To Farragut N & W

Monday thru Friday — Lunes a viernes

	Route Number	Eastern & Michigan Aves. NE (Avondale)	22nd & Monroe Sts. NE (Woodridge)	Brookland-CUA Metro	4th St. & Rhode Island Ave. NE (Rhode Island Ave. Shopping Center)	R & 7th Sts. NW (Shaw-Howard Univ) Metro	9th & H Sts. NW	17th (E) & I Sts. NW (FARRAGUT N & W) Metro
AM Service — Servicio matutino								
	G8	4:40	4:47	4:52	5:00	5:07	5:13	5:23
	G8	5:10	5:17	5:22	5:30	5:37	5:43	5:53
	G8	5:30	5:37	5:42	5:50	5:57	6:03	6:13
	G8	5:45	5:52	5:58	6:06	6:14	6:20	6:33
	G8	6:05	6:12	6:18	6:26	6:34	6:40	6:53
	G8	6:20	6:27	6:33	6:41	6:49	6:55	7:08
	G8	6:35	6:42	6:48	6:56	7:04	7:10	7:23
	G8	6:45	6:53	7:01	7:11	7:20	7:26	7:39
	G8	6:53	7:01	7:09	7:19	7:28	7:34	7:47
	G8	7:01	7:09	7:17	7:27	7:36	7:42	7:55
	G8	7:09	7:17	7:25	7:35	7:44	7:50	8:03
	G8	7:17	7:25	7:33	7:43	7:52	7:58	8:11
	G8	7:25	7:33	7:41	7:51	8:00	8:06	8:19
	G8	7:33	7:41	7:49	7:59	8:08	8:14	8:27
	G8	7:41	7:50	7:58	8:07	8:18	8:25	8:39
	G8	7:49	7:58	8:06	8:15	8:26	8:33	8:47
	G8	7:57	8:06	8:14	8:23	8:34	8:41	8:55
	G8	8:05	8:14	8:22	8:31	8:42	8:49	9:03
	G8	8:15	8:24	8:32	8:41	8:52	8:59	9:13
	G8	8:25	8:34	8:42	8:51	9:02	9:09	9:23
	G8	8:40	8:49	8:57	9:06	9:17	9:24	9:38
	G8	8:55	9:04	9:12	9:21	9:32	9:39	9:53
	G8	9:10	9:19	9:27	9:36	9:47	9:54	10:08
	G8	9:30	9:37	9:44	9:53	10:02	10:09	10:22
	G8	10:00	10:07	10:14	10:23	10:32	10:39	10:52
	G8	10:30	10:37	10:44	10:53	11:02	11:09	11:22
	G8	11:00	11:07	11:14	11:23	11:32	11:39	11:52
	G8	11:30	11:37	11:44	11:53	12:02	12:09	12:22
PM Service — Servicio vespertino								
	G8	12:00	12:07	12:14	12:23	12:32	12:39	12:52
	G8	12:30	12:37	12:44	12:53	1:02	1:09	1:22
	G8	1:00	1:07	1:14	1:23	1:32	1:39	1:52
	G8	1:30	1:37	1:44	1:53	2:02	2:09	2:22
	G8	2:00	2:07	2:14	2:23	2:32	2:39	2:52
	G8	2:30	2:37	2:44	2:53	3:02	3:09	3:22
	G8	3:00	3:07	3:14	3:23	3:32	3:39	3:52
	G8	3:30	3:37	3:44	3:53	4:02	4:09	4:22
	G8	3:52	3:59	4:06	4:15	4:23	4:30	4:45
	G8	4:05	4:12	4:19	4:28	4:36	4:43	4:58
●	G8/	4:13	4:20	4:27	-	-	-	-
	G8	4:17	4:24	4:31	4:40	4:48	4:55	5:10
	G8	4:27	4:34	4:41	4:50	4:58	5:05	5:20
	G8	4:39	4:46	4:53	5:02	5:10	5:17	5:32
	G8	4:53	5:00	5:07	5:16	5:24	5:31	5:46
	G8	5:07	5:14	5:21	5:30	5:38	5:45	6:00
	G8	5:22	5:29	5:36	5:45	5:53	6:00	6:15
	G8	5:34	5:41	5:48	5:57	6:05	6:12	6:27
	G8	5:49	5:56	6:03	6:12	6:20	6:27	6:42
	G8	6:09	6:16	6:23	6:32	6:40	6:47	7:02
	G8	6:33	6:40	6:47	6:56	7:04	7:11	7:26
	G8	7:00	7:06	7:12	7:20	7:28	7:34	7:46
	G8	7:35	7:41	7:47	7:55	8:03	8:09	8:21
	G8	8:00	8:06	8:12	8:20	8:28	8:34	8:46
	G8	8:32	8:38	8:44	8:52	9:00	9:06	9:18
	G8	9:00	9:06	9:12	9:20	9:28	9:34	9:46
	G8	9:30	9:36	9:42	9:50	9:58	10:04	10:16
	G8	10:05	10:11	10:17	10:25	10:33	10:39	10:51
	G8	10:40	10:46	10:51	10:58	11:05	11:09	11:21
	G8	11:15	11:21	11:26	11:33	11:40	11:44	11:56
❍	G8	11:50	11:56	12:01	12:08	12:15	12:19	12:31
After Midnight Service — Servicio después de la medianoche								
❍	G8	12:25	12:31	12:36	12:43	12:50	12:54	1:06

❍ — *Trip operates Friday only. Los autobuses funcionan solamente el viernes.*

● — *Trip operates only on days when public school is open. El recorrido se realiza sola mente cuando están abiertas las escuelas públicas.*

G8

Rhode Island Avenue Line

Eastbound To Avondale

Monday thru Friday — Lunes a viernes

Route Number	17th (E) & I Sts. NW (Farragut N & W)	11th & K Sts. NW	Rhode Island Ave. & 7th St. NW (Shaw-Howard Univ)	4th & Adams Sts. NE (Rhode Island Ave. Shopping Center)	Brookland-CUA	22nd St. & South Dakota Ave. NE (Wood-ridge)	Eastern & Michigan Aves. NE (AVON-DALE)
AM Service — Servicio matutino							
G8	5:29	5:35	5:42	5:50	5:56	6:03	6:11
G8	5:59	6:05	6:12	6:20	6:26	6:33	6:41
G8	6:19	6:25	6:32	6:40	6:46	6:53	7:01
G8	6:39	6:45	6:52	7:00	7:06	7:13	7:21
G8	6:59	7:05	7:12	7:20	7:26	7:33	7:41
G8	7:14	7:20	7:27	7:35	7:41	7:48	7:56
G8	7:29	7:36	7:43	7:52	8:00	8:08	8:16
G8	7:44	7:51	7:58	8:07	8:15	8:23	8:31
G8	7:54	8:01	8:08	8:17	8:25	8:33	8:41
G8	8:09	8:16	8:23	8:32	8:40	8:48	8:56
G8	8:21	8:28	8:35	8:44	8:52	9:00	9:08
G8	8:34	8:41	8:48	8:57	9:05	9:13	9:21
G8	9:04	9:11	9:18	9:27	9:35	9:43	9:51
G8	9:30	9:37	9:44	9:53	10:01	10:09	10:17
G8	10:00	10:07	10:14	10:23	10:31	10:39	10:47
G8	10:30	10:39	10:46	10:56	11:03	11:11	11:20
G8	11:00	11:09	11:16	11:26	11:33	11:41	11:50
G8	11:30	11:39	11:46	11:56	12:03	12:11	12:20
PM Service — Servicio vespertino							
G8	12:00	12:09	12:16	12:26	12:33	12:41	12:50
G8	12:30	12:39	12:46	12:56	1:03	1:11	1:20
G8	1:00	1:09	1:16	1:26	1:33	1:41	1:50
G8	1:30	1:39	1:46	1:56	2:03	2:11	2:20
G8	2:00	2:09	2:16	2:26	2:33	2:41	2:50
G8	2:30	2:39	2:46	2:56	3:03	3:11	3:20
G8	2:48	2:59	3:06	3:17	3:26	3:35	3:44
G8	3:03	3:14	3:21	3:32	3:41	3:50	3:59
G8	3:20	3:31	3:38	3:49	3:58	4:07	4:16
G8	3:35	3:46	3:53	4:04	4:13	4:22	4:31
G8	3:50	4:01	4:08	4:19	4:28	4:37	4:46
G8	4:05	4:16	4:23	4:34	4:43	4:52	5:01
G8	4:17	4:28	4:36	4:47	4:57	5:05	5:15
G8	4:29	4:40	4:48	4:59	5:09	5:17	5:27
G8	4:41	4:52	5:00	5:11	5:21	5:29	5:39
G8	4:53	5:04	5:12	5:23	5:33	5:41	5:51
G8	5:05	5:16	5:24	5:35	5:45	5:53	6:03
G8	5:17	5:28	5:36	5:47	5:57	6:05	6:15
G8	5:29	5:40	5:48	5:59	6:09	6:17	6:27
G8	5:41	5:52	6:00	6:11	6:21	6:29	6:39
G8	5:53	6:04	6:12	6:23	6:33	6:41	6:51
G8	6:07	6:18	6:26	6:37	6:47	6:55	7:05
G8	6:22	6:31	6:38	6:47	6:54	7:02	7:13
G8	6:35	6:44	6:51	7:00	7:07	7:15	7:26
G8	6:50	6:59	7:06	7:15	7:22	7:30	7:41
G8	7:10	7:19	7:26	7:35	7:42	7:50	8:01
G8	7:35	7:44	7:51	8:00	8:07	8:15	8:26
G8	8:00	8:09	8:16	8:25	8:32	8:40	8:51
G8	8:30	8:38	8:44	8:53	9:00	9:08	9:17
G8	9:00	9:08	9:14	9:23	9:30	9:38	9:47
G8	9:30	9:38	9:44	9:53	10:00	10:08	10:17
G8	10:00	10:08	10:14	10:23	10:30	10:38	10:47
G8	10:30	10:38	10:44	10:53	11:00	11:08	11:17
G8	11:00	11:07	11:13	11:21	11:27	11:33	11:41
G8	11:30	11:37	11:43	11:51	11:57	12:03	12:11
After Midnight Service — Servicio después de la medianoche							
G8	12:05	12:12	12:18	12:26	12:32	12:38	12:46
❍ G8	12:40	12:47	12:53	1:01	1:07	1:13	1:21
❍ G8	1:15	1:22	1:28	1:36	1:42	1:48	1:56

❍ — *Trip operates Friday only.*
Los autobuses funcionan solamente el viernes.

G8

Rhode Island Avenue Line

Westbound To Farragut N & W

Saturday — En sábados

Route Number	Eastern & Michigan Aves. NE (Avondale)	22nd & Monroe Sts. NE (Woodridge)	Brookland-CUA Metro	4th St. & Rhode Island Ave. NE (Rhode Island Ave. Shopping Center)	R & 7th Sts. NW (Shaw-Howard Univ) Metro	9th & H Sts. NW	17th (E) & I Sts. NW (FARRAGUT N & W) Metro
AM Service — Servicio matutino							
G8	5:20	5:26	5:31	5:37	5:44	5:49	5:56
G8	6:00	6:06	6:11	6:17	6:24	6:29	6:36
G8	6:30	6:36	6:41	6:47	6:54	6:59	7:06
G8	7:00	7:06	7:11	7:17	7:24	7:29	7:36
G8	7:30	7:36	7:41	7:47	7:54	7:59	8:06
G8	8:00	8:07	8:13	8:21	8:29	8:34	8:43
G8	8:30	8:37	8:43	8:51	8:59	9:04	9:13
G8	9:00	9:07	9:13	9:21	9:29	9:34	9:43
G8	9:30	9:37	9:43	9:51	9:59	10:04	10:13
G8	10:00	10:07	10:13	10:21	10:29	10:34	10:43
G8	10:30	10:37	10:43	10:51	10:59	11:04	11:13
G8	11:00	11:07	11:13	11:21	11:29	11:34	11:43
G8	11:30	11:37	11:43	11:51	11:59	12:04	12:13
PM Service — Servicio vespertino							
G8	12:00	12:07	12:13	12:21	12:29	12:34	12:43
G8	12:30	12:37	12:43	12:51	12:59	1:04	1:13
G8	1:00	1:07	1:13	1:21	1:29	1:34	1:43
G8	1:30	1:37	1:43	1:51	1:59	2:04	2:13
G8	2:00	2:07	2:13	2:21	2:30	2:35	2:43
G8	2:30	2:37	2:43	2:51	3:00	3:05	3:13
G8	3:00	3:07	3:13	3:21	3:30	3:35	3:43
G8	3:30	3:37	3:43	3:51	4:00	4:05	4:13
G8	4:00	4:07	4:13	4:21	4:30	4:35	4:43
G8	4:30	4:37	4:43	4:51	5:00	5:05	5:13
G8	5:00	5:07	5:13	5:21	5:30	5:35	5:43
G8	5:30	5:37	5:43	5:51	6:00	6:05	6:13
G8	6:00	6:07	6:13	6:21	6:30	6:35	6:43
G8	6:40	6:47	6:52	6:58	7:06	7:11	7:18
G8	7:17	7:24	7:29	7:35	7:43	7:48	7:55
G8	7:47	7:54	7:59	8:05	8:13	8:18	8:25
G8	8:17	8:24	8:29	8:35	8:43	8:48	8:55
G8	8:47	8:54	8:59	9:05	9:13	9:18	9:25
G8	9:17	9:24	9:29	9:35	9:43	9:48	9:55
G8	9:47	9:54	9:59	10:05	10:13	10:18	10:25
G8	10:17	10:24	10:29	10:35	10:43	10:48	10:55
G8	10:47	10:54	10:59	11:05	11:13	11:18	11:25
G8	11:18	11:25	11:30	11:36	11:43	11:47	11:54
G8	11:47	11:54	11:59	12:05	12:12	12:16	12:23
After Midnight Service — Servicio después de la medianoche							
G8	12:17	12:24	12:29	12:35	12:42	12:46	12:53

G8

Rhode Island Avenue Line

Eastbound To Avondale

Saturday — En sábados

Route Number	17th (E) & I Sts. NW (Farragut N & W)	11th & K Sts. NW	Rhode Island Ave. & 7th St. NW (Shaw-Howard Univ)	4th & Adams Sts. NE (Rhode Island Ave. Shopping Center)	Brookland-CUA	22nd St. & South Dakota Ave. NE (Wood-ridge)	Eastern & Michigan Aves. NE (AVON-DALE)
AM Service — Servicio matutino							
G8	6:03	6:08	6:12	6:19	6:25	6:30	6:38
G8	6:43	6:48	6:52	6:59	7:05	7:10	7:18
G8	7:13	7:19	7:24	7:31	7:38	7:44	7:52
G8	7:43	7:49	7:54	8:01	8:08	8:14	8:22
G8	8:13	8:19	8:24	8:31	8:38	8:44	8:52
G8	8:50	8:56	9:01	9:08	9:15	9:21	9:29
G8	9:25	9:31	9:36	9:43	9:50	9:56	10:04
G8	10:00	10:08	10:14	10:23	10:30	10:37	10:45
G8	10:30	10:38	10:44	10:53	11:00	11:07	11:15
G8	11:00	11:08	11:14	11:23	11:30	11:37	11:45
G8	11:30	11:38	11:44	11:53	12:00	12:07	12:15
PM Service — Servicio vespertino							
G8	12:00	12:08	12:14	12:23	12:30	12:37	12:45
G8	12:30	12:38	12:44	12:53	1:00	1:07	1:15
G8	1:00	1:08	1:14	1:23	1:30	1:37	1:45
G8	1:30	1:38	1:44	1:53	2:00	2:07	2:15
G8	2:00	2:08	2:14	2:23	2:30	2:37	2:45
G8	2:30	2:38	2:44	2:53	3:00	3:07	3:15
G8	3:00	3:08	3:14	3:23	3:30	3:37	3:45
G8	3:30	3:38	3:44	3:53	4:00	4:07	4:15
G8	4:00	4:08	4:14	4:23	4:30	4:37	4:45
G8	4:30	4:37	4:43	4:51	4:58	5:04	5:12
G8	5:00	5:07	5:13	5:21	5:28	5:34	5:42
G8	5:30	5:37	5:43	5:51	5:58	6:04	6:12
G8	6:00	6:07	6:13	6:21	6:28	6:34	6:42
G8	6:30	6:37	6:43	6:51	6:58	7:04	7:12
G8	7:00	7:07	7:13	7:21	7:28	7:34	7:42
G8	7:30	7:37	7:43	7:51	7:58	8:04	8:12
G8	8:00	8:07	8:13	8:21	8:28	8:34	8:42
G8	8:30	8:37	8:43	8:51	8:58	9:04	9:12
G8	9:00	9:07	9:13	9:21	9:28	9:34	9:42
G8	9:30	9:37	9:43	9:51	9:58	10:04	10:12
G8	10:00	10:07	10:12	10:20	10:27	10:33	10:41
G8	10:30	10:37	10:42	10:50	10:57	11:03	11:11
G8	11:00	11:07	11:12	11:20	11:27	11:33	11:41
G8	11:30	11:37	11:42	11:50	11:57	12:03	12:11
After Midnight Service — Servicio después de la medianoche							
G8	12:00	12:07	12:12	12:20	12:27	12:33	12:41
G8	12:30	12:37	12:42	12:50	12:57	1:03	1:11
G8	1:00	1:07	1:12	1:20	1:27	1:33	1:41

G8

Rhode Island Avenue Line

Westbound To Farragut N & W

Saturday Supplemental — Sábados suplementario

Route Number	Eastern & Michigan Aves. NE (Avondale)	22nd & Monroe Sts. NE (Woodridge)	Brookland-CUA Metro	4th St. & Rhode Island Ave. NE (Rhode Island Ave. Shopping Center)	R & 7th Sts. NW (Shaw-Howard Univ) Metro	9th & H Sts. NW	17th (E) & I Sts. NW (FARRAGUT N & W) Metro
AM Service — Servicio matutino							
G8	6:45	6:51	6:56	7:02	7:09	7:14	7:21
G8	7:15	7:21	7:26	7:32	7:39	7:44	7:51
G8	7:48	7:54	7:59	8:05	8:12	8:17	8:24
G8	8:15	8:22	8:28	8:36	8:44	8:49	8:58
G8	8:45	8:52	8:58	9:06	9:14	9:19	9:28

On four Federal holidays, Columbus Day, Veterans' Day, Martin L. King Day, and Presidents' Day, Metrobus will run on a Saturday supplemental schedule. On these holidays, the supplemental trips will operate in addition to the regular Saturday trips.

Eastbound To Avondale

Saturday Supplemental — Sábados suplementario

Route Number	17th (E) & I Sts. NW (Farragut N & W) Metro	11th & K Sts. NW	Rhode Island Ave. & 7th St. NW (Shaw-Howard Univ) Metro	4th & Adams Sts. NE (Rhode Island Ave. Shopping Center)	Brookland-CUA Metro	22nd St. & South Dakota Ave. NE (Woodridge)	Eastern & Michigan Aves. NE (AVONDALE)
PM Service — Servicio vespertino							
G8	3:45	3:53	3:59	4:08	4:15	4:22	4:30
G8	4:15	4:23	4:29	4:38	4:45	4:52	5:00
G8	4:45	4:52	4:58	5:06	5:13	5:19	5:27
G8	5:15	5:22	5:28	5:36	5:43	5:49	5:57
G8	5:45	5:52	5:58	6:06	6:13	6:19	6:27
G8	6:15	6:22	6:28	6:36	6:43	6:49	6:57

On four Federal holidays, Columbus Day, Veterans' Day, Martin L. King Day, and Presidents' Day, Metrobus will run on a Saturday supplemental schedule. On these holidays, the supplemental trips will operate in addition to the regular Saturday trips.

G8

Rhode Island Avenue Line

Westbound To Farragut N & W

Sunday — En domingo

Route Number	Eastern & Michigan Aves. NE (Avondale)	22nd & Monroe Sts. NE (Wood-ridge)	Brookland-CUA Metro	4th St. & Rhode Island Ave. NE (Rhode Island Ave. Shopping Center)	R & 7th Sts. NW (Shaw-Howard Univ) Metro	9th & H Sts. NW	17th (E) & I Sts. NW (FARRAGUT N & W) Metro
AM Service — Servicio matutino							
G8	5:20	5:27	5:32	5:38	5:46	5:49	5:58
G8	6:00	6:07	6:12	6:18	6:26	6:29	6:38
G8	6:40	6:47	6:52	6:58	7:06	7:09	7:18
G8	7:20	7:27	7:32	7:38	7:46	7:49	7:58
G8	8:00	8:07	8:12	8:18	8:26	8:29	8:38
G8	8:30	8:37	8:43	8:50	8:58	9:03	9:13
G8	9:00	9:07	9:13	9:20	9:28	9:33	9:43
G8	9:30	9:37	9:43	9:50	9:58	10:03	10:13
G8	10:00	10:07	10:13	10:20	10:28	10:33	10:43
G8	10:30	10:37	10:43	10:50	10:58	11:03	11:13
G8	11:00	11:07	11:13	11:20	11:28	11:33	11:43
G8	11:30	11:37	11:43	11:50	11:58	12:03	12:13
PM Service — Servicio vespertino							
G8	12:00	12:07	12:13	12:20	12:28	12:33	12:43
G8	12:30	12:37	12:43	12:50	12:58	1:03	1:13
G8	1:00	1:07	1:13	1:20	1:28	1:33	1:43
G8	1:30	1:37	1:43	1:50	1:58	2:03	2:13
G8	2:00	2:07	2:13	2:20	2:28	2:33	2:43
G8	2:30	2:37	2:43	2:50	2:58	3:03	3:13
G8	3:00	3:07	3:13	3:20	3:28	3:33	3:43
G8	3:30	3:37	3:43	3:50	3:58	4:03	4:13
G8	4:00	4:07	4:13	4:20	4:28	4:33	4:43
G8	4:30	4:37	4:43	4:50	4:58	5:03	5:13
G8	5:00	5:07	5:13	5:20	5:28	5:33	5:43
G8	5:30	5:37	5:43	5:50	5:58	6:03	6:13
G8	6:00	6:07	6:13	6:20	6:28	6:33	6:43
G8	6:40	6:47	6:52	6:59	7:06	7:11	7:18
G8	7:17	7:24	7:29	7:36	7:43	7:48	7:55
G8	7:47	7:54	7:59	8:06	8:13	8:18	8:25
G8	8:17	8:24	8:29	8:36	8:43	8:48	8:55
G8	8:47	8:54	8:59	9:06	9:13	9:18	9:25
G8	9:30	9:37	9:42	9:48	9:53	9:57	10:05
G8	10:10	10:17	10:22	10:28	10:33	10:37	10:45
G8	10:50	10:57	11:02	11:08	11:13	11:17	11:25
G8	11:30	11:37	11:42	11:48	11:53	11:57	12:05

G8

Rhode Island Avenue Line

Eastbound To Avondale

Sunday — En domingo

Route Number	17th (E) & I Sts. NW (Farragut N & W) M metro	11th & K Sts. NW	Rhode Island Ave. & 7th St. NW (Shaw-Howard Univ) M metro	4th & Adams Sts. NE (Rhode Island Ave. Shopping Center)	Brookland-CUA M metro	22nd St. & South Dakota Ave. NE (Wood-ridge)	Eastern & Michigan Aves. NE (AVON-DALE)
AM Service — Servicio matutino							
G8	6:03	6:07	6:11	6:17	6:23	6:27	6:34
G8	6:43	6:47	6:51	6:57	7:03	7:07	7:14
G8	7:23	7:27	7:31	7:37	7:43	7:47	7:54
G8	8:03	8:08	8:14	8:21	8:28	8:33	8:41
G8	8:43	8:48	8:54	9:01	9:08	9:13	9:21
G8	9:21	9:26	9:32	9:39	9:46	9:51	9:59
G8	10:00	10:05	10:11	10:18	10:25	10:30	10:38
G8	10:30	10:35	10:41	10:48	10:55	11:00	11:08
G8	11:00	11:05	11:11	11:18	11:25	11:30	11:38
G8	11:30	11:37	11:43	11:51	11:59	12:05	12:13
PM Service — Servicio vespertino							
G8	12:00	12:07	12:13	12:21	12:29	12:35	12:43
G8	12:30	12:37	12:43	12:51	12:59	1:05	1:13
G8	1:00	1:07	1:13	1:21	1:29	1:35	1:43
G8	1:30	1:37	1:43	1:51	1:59	2:05	2:13
G8	2:00	2:07	2:13	2:21	2:29	2:35	2:43
G8	2:30	2:37	2:43	2:51	2:59	3:05	3:13
G8	3:00	3:07	3:13	3:21	3:29	3:35	3:43
G8	3:30	3:37	3:43	3:51	3:59	4:05	4:13
G8	4:00	4:07	4:13	4:21	4:29	4:35	4:43
G8	4:30	4:37	4:43	4:51	4:59	5:05	5:13
G8	5:00	5:07	5:13	5:21	5:29	5:35	5:43
G8	5:30	5:37	5:42	5:50	5:57	6:02	6:09
G8	6:00	6:07	6:12	6:20	6:27	6:32	6:39
G8	6:30	6:37	6:42	6:50	6:57	7:02	7:09
G8	7:00	7:07	7:12	7:20	7:27	7:32	7:39
G8	7:30	7:37	7:42	7:50	7:57	8:02	8:09
G8	8:00	8:07	8:12	8:20	8:27	8:32	8:39
G8	8:30	8:37	8:42	8:50	8:57	9:02	9:09
G8	9:00	9:07	9:12	9:20	9:27	9:32	9:39
G8	9:30	9:37	9:42	9:50	9:57	10:02	10:09
G8	10:10	10:15	10:20	10:27	10:33	10:38	10:43
G8	10:50	10:55	11:00	11:07	11:13	11:18	11:23
G8	11:30	11:35	11:40	11:47	11:53	11:58	12:03
After Midnight Service — Servicio después de la medianoche							
G8	12:10	12:15	12:20	12:27	12:33	12:38	12:43

How to use this timetable

- Use the map to find the stops closest to where you will get on and off the bus.
- Select the schedule (Weekday, Saturday, Sunday) for when you will travel. Along the top of the schedule, find the stop at or nearest the point where you will get on the bus. Follow that column down to the time you want to leave.
- Use the same method to find the times the bus is scheduled to arrive at the stop where you will get off the bus.
- If the bus stop is not listed, use the time shown for the bus stop before it as the time to wait at the stop.
- The end-of-the-line or last stop is listed in ALL CAPS on the schedule.

Cómo Usar este Horario

- Use este mapa para localizar las paradas más cercanas a donde se subirá y bajará del autobús.
- Seleccione el horario (Entre semana, sábado, domingo) de cuando viajará. A lo largo de la parte superior del horario, localice la parada o el punto más cercano a la parada en la que se subirá al autobús. Siga esa columna hacia abajo hasta la hora en la que desee salir.
- Utilice el mismo método para localizar las horas en que el autobús está programado para llegar a la parada en donde desea bajarse del autobús.
- Si la parada del autobús no está listada use la hora que se muestra en la parada anterior como la hora de espera en la parada.
- El final de la ruta o la última parada del autobús aparece en letras MAYÚSCULAS en el horario.

English-Español Effective 3-24-13

G12,13,14,16

Greenbelt-New Carrollton Line

metrobus

Serves these locations-
Brinda servicio a estas ubicaciones

- Greenbelt station
- Capital Office Park (G12)
- North End, Old Greenbelt (G12)
- Beltway Plaza (G14, G16)
  (G13 does not loop through)
- Roosevelt Center (TIMED TRANSFER)
- South End, Old Greenbelt
- Greenbelt East (G12)
- NASA - Goddard Space Flight Center
  (G13,14,16)
- Goddard Corporate Park (G13, G14)
- Doctors Community Hospital (G12)
- Lanham
- New Carrollton station

www.wmata.com
Information Anytime 202-637-7000 TTY 202-638-3780

Washington Metropolitan Area Transit Authority

A District of Columbia, Maryland and Virginia Transit Partnership

G12,13,14,16
Greenbelt-New Carrollton Line

For route and schedule information
Call 202-637-7000
www.wmata.com

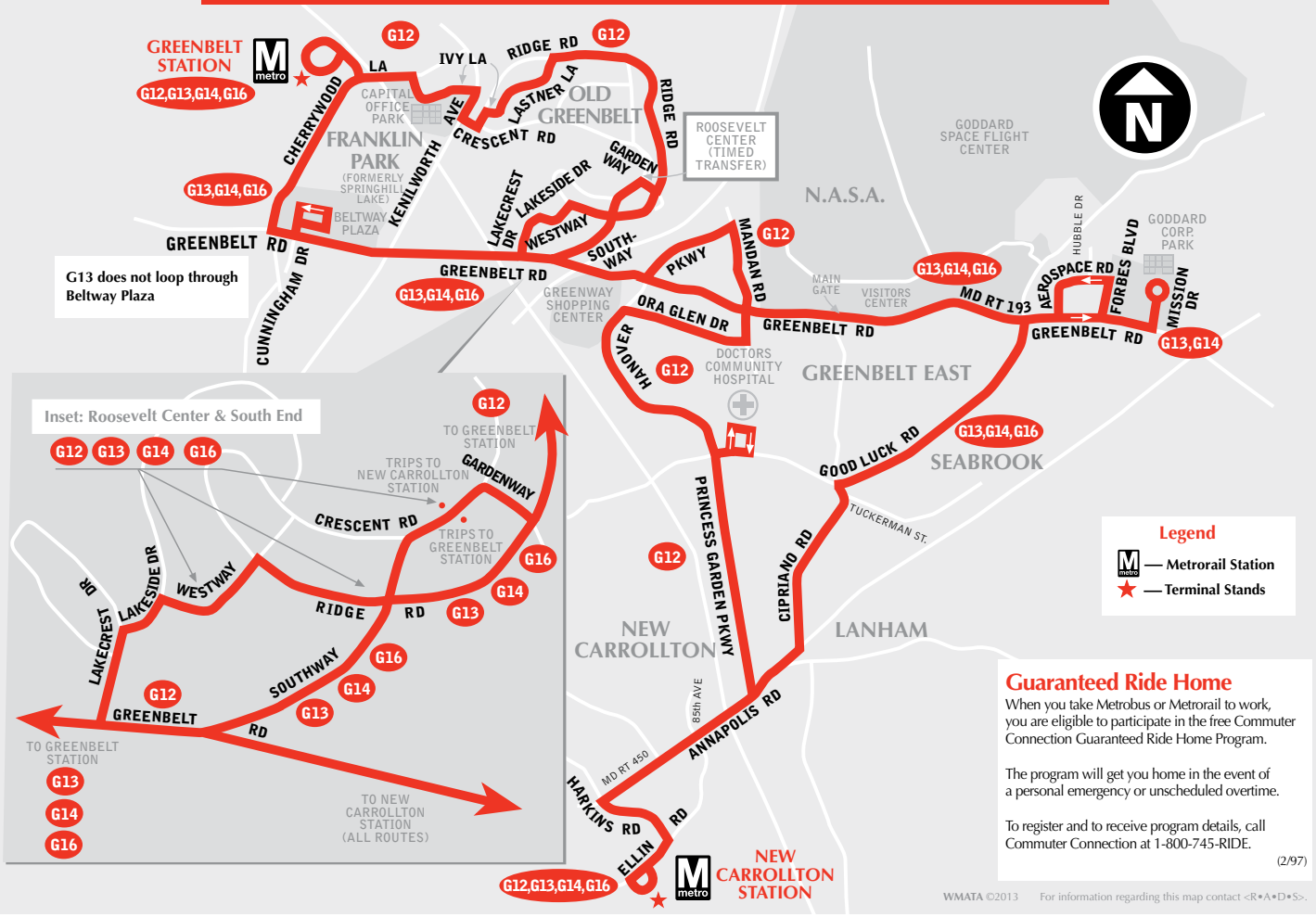

Guaranteed Ride Home

When you take Metrobus or Metrorail to work, you are eligible to participate in the free Commuter Connection Guaranteed Ride Home Program.

The program will get you home in the event of a personal emergency or unscheduled overtime.

To register and to receive program details, call Commuter Connection at 1-800-745-RIDE.

(2/97)

WMATA ©2013 For information regarding this map contact <R•A•D•S>.

G12,13,14,16

Greenbelt-New Carrollton Line

Eastbound to New Carrollton station

Monday thru Friday — Lunes a viernes

Route Number	Green-belt Metro	Beltway Plaza ■	Ivy La. & Ridge Rd.	Crescent Rd. & Garden-way (Roosevelt Center) TIMED TRANSFER ✻	Greenbelt Rd. at Greenway Shopping Center	Greenbelt Rd. opposite NASA Main Gate	Goddard Corporate Park	Cipriano Rd. & Tucker-man St.	Ora Glen Dr. & Mandan Rd.	Doctors Com-munity Hospital	Annapolis Rd. & 85th Ave.	NEW CAR-ROLL-TON Metro
AM Service — Servicio matutino												
G12	-	-	-	5:15	5:19	-	-	-	5:24	5:31	5:37	5:43
G12	-	-	-	5:48	5:52	-	-	-	5:57	6:04	6:10	6:16
G14	-	-	-	5:48	5:52	5:56	6:02	6:11	-	-	6:17	6:23
G12	6:03	-	6:09	6:21	6:25	-	-	-	6:30	6:37	6:43	6:49
G13	6:05	●	-	6:21	6:25	6:29	6:35	6:44	-	-	6:50	6:56
G12	6:33	-	6:39	6:51	6:55	-	-	-	7:00	7:07	7:13	7:19
G13	6:35	●	-	6:51	6:55	6:59	7:05	7:14	-	-	7:20	7:26
G12	7:03	-	7:09	7:21	7:25	-	-	-	7:30	7:37	7:43	7:49
G13	7:05	●	-	7:21	7:25	7:29	7:35	7:44	-	-	7:50	7:56
G12	7:31	-	7:38	7:51	7:56	-	-	-	8:02	8:10	8:17	8:24
G13	7:34	●	-	7:51	7:56	8:00	8:07	8:17	-	-	8:24	8:31
G12	8:01	-	8:08	8:21	8:26	-	-	-	8:32	8:40	8:47	8:54
G13	8:04	●	-	8:21	8:26	8:30	8:37	8:47	-	-	8:54	9:01
G14	8:28	8:37	-	8:51	8:56	9:00	9:07	9:17	-	-	9:24	9:31
G12	8:31	-	8:38	8:51	8:56	-	-	-	9:02	9:10	9:17	9:24
G14	8:58	9:07	-	9:21	9:26	9:30	9:37	9:47	-	-	9:54	10:01
G12	9:01	-	9:08	9:21	9:26	-	-	-	9:32	9:40	9:47	9:54
G14	9:32	9:39	-	9:51	9:55	9:59	10:06	10:16	-	-	10:23	10:29
G12	9:33	-	9:39	9:51	9:55	-	-	-	10:00	10:08	10:15	10:21
G14	10:32	10:39	-	10:51	10:55	10:59	11:06	11:16	-	-	11:23	11:29
G12	10:33	-	10:39	10:51	10:55	-	-	-	11:00	11:08	11:15	11:21
G14	11:32	11:39	-	11:51	11:55	11:59	12:06	12:16	-	-	12:23	12:29
G12	11:33	-	11:39	11:51	11:55	-	-	-	12:00	12:08	12:15	12:21
PM Service — Servicio vespertino												
G14	12:32	12:39	-	12:51	12:55	12:59	1:06	1:16	-	-	1:23	1:29
G12	12:33	-	12:39	12:51	12:55	-	-	-	1:00	1:08	1:15	1:21
G14	1:32	1:39	-	1:51	1:55	1:59	2:06	2:16	-	-	2:23	2:29
G12	1:33	-	1:39	1:51	1:55	-	-	-	2:00	2:08	2:15	2:21
G14	2:32	2:39	-	2:51	2:55	2:59	3:06	3:16	-	-	3:23	3:29
G12	2:33	-	2:39	2:51	2:55	-	-	-	3:00	3:08	3:15	3:21
G14	3:02	3:09	-	3:21	3:25	3:29	3:36	3:46	-	-	3:53	3:59
G12	3:03	-	3:09	3:21	3:25	-	-	-	3:30	3:38	3:45	3:51
G14	3:30	3:37	-	3:51	3:56	4:00	4:07	4:17	-	-	4:24	4:31
G12	3:31	-	3:38	3:51	3:56	-	-	-	4:02	4:10	4:18	4:25
G14	4:00	4:07	-	4:21	4:26	4:30	4:37	4:47	-	-	4:54	5:01
G12	4:01	-	4:08	4:21	4:26	-	-	-	4:32	4:40	4:48	4:55
G14	4:30	4:37	-	4:51	4:56	5:00	5:07	5:17	-	-	5:24	5:31
G12	4:31	-	4:38	4:51	4:56	-	-	-	5:02	5:10	5:18	5:25
G14	5:00	5:07	-	5:21	5:26	5:30	5:37	5:47	-	-	5:54	6:01
G12	5:01	-	5:08	5:21	5:26	-	-	-	5:32	5:40	5:48	5:55
G14	5:30	5:37	-	5:51	5:56	6:00	6:07	6:17	-	-	6:24	6:31
G12	5:31	-	5:38	5:51	5:56	-	-	-	6:02	6:10	6:18	6:25
G16	6:00	6:07	-	6:21	6:26	6:30	-	6:34	-	-	6:41	6:48
G12	6:01	-	6:08	6:21	6:26	-	-	-	6:32	6:40	6:48	6:55
G16	6:30	6:37	-	6:51	6:56	7:00	-	7:04	-	-	7:11	7:18
G12	6:31	-	6:38	6:51	6:56	-	-	-	7:02	7:10	7:18	7:25
G16	7:02	7:08	-	7:21	7:25	7:29	-	7:33	-	-	7:39	7:45
G12	7:02	-	7:08	7:21	7:25	-	-	-	7:30	7:38	7:45	7:51
G16	7:42	7:48	-	8:01	8:05	8:09	-	8:13	-	-	8:19	8:25
G12	7:42	-	7:48	8:01	8:05	-	-	-	8:10	8:18	8:25	8:31
G16	8:42	8:48	-	9:01	9:05	9:09	-	9:13	-	-	9:19	9:25
G12	8:42	-	8:48	9:01	9:05	-	-	-	9:10	9:18	9:25	9:31
G16	9:45	9:50	-	10:01	10:05	10:09	-	10:13	-	-	10:19	10:25
G12	9:44	-	9:50	10:01	10:05	-	-	-	10:10	10:17	10:23	10:29
G12/	10:55	-	11:01	11:12	-	-	-	-	-	-	-	-
❍ **G12/**	11:35	-	11:41	11:52	-	-	-	-	-	-	-	-

■ — *Buses are timed at stop under parking garage.*

✻ — *Buses connect at Roosevelt Center and leave at times shown.*

● — *G13 does not loop through shopping center. Use stops on Greenbelt Rd.*

❍ — *Trip terminates on Lakecrest Dr. north of Greenbelt Rd at 11:54 PM.*

G12,13,14,16

Greenbelt-New Carrollton Line

Westbound to Greenbelt station

Monday thru Friday — Lunes a viernes

Route Number	New Carrollton Metro	Annapolis Rd. & 85th Ave.	Doctors Community Hospital	Ora Glen Dr. & Mandan Rd.	Cipriano Rd. & Tuckerman St.	Goddard Corporate Park	Greenbelt Rd. at NASA Main Gate	Greenbelt Rd. opposite Greenway Shopping Center	Crescent Rd. & Gardenway (Roosevelt Center) TIMED TRANSFER ✻	Ivy La. & Ridge Rd.	Beltway Plaza ■	GREENBELT Metro
AM Service — Servicio matutino												
G12	5:07	5:13	5:19	5:27	-	-	-	5:32	5:40	5:47	-	5:53
G13	5:04	5:10	-	-	5:16	5:22	5:31	5:35	5:40	-	●	5:49
G12	5:37	5:43	5:49	5:57	-	-	-	6:02	6:10	6:17	-	6:23
G13	5:34	5:40	-	-	5:46	5:52	6:01	6:05	6:10	-	●	6:19
G12	6:07	6:13	6:19	6:27	-	-	-	6:32	6:40	6:47	-	6:53
G13	6:04	6:10	-	-	6:16	6:22	6:31	6:35	6:40	-	●	6:49
G12	6:31	6:38	6:45	6:54	-	-	-	7:00	7:10	7:18	-	7:24
G13	6:28	6:35	-	-	6:42	6:49	6:59	7:03	7:10	-	●	7:21
G12	7:01	7:08	7:15	7:24	-	-	-	7:30	7:40	7:48	-	7:54
G13	6:58	7:05	-	-	7:12	7:19	7:29	7:33	7:40	-	●	7:51
G12	7:31	7:38	7:45	7:54	-	-	-	8:00	8:10	8:18	-	8:24
G13	7:28	7:35	-	-	7:42	7:49	7:59	8:03	8:10	-	●	8:21
G12	8:01	8:08	8:15	8:24	-	-	-	8:30	8:40	8:48	-	8:54
G14	7:58	8:05	-	-	8:12	8:19	8:29	8:33	8:40	-	8:49	8:56
G12	8:31	8:38	8:45	8:54	-	-	-	9:00	9:10	9:18	-	9:24
G14	8:28	8:35	-	-	8:42	8:49	8:59	9:03	9:10	-	9:19	9:26
G12	9:33	9:39	9:46	9:55	-	-	-	10:00	10:10	10:18	-	10:24
G14	9:30	9:36	-	-	9:42	9:49	9:59	10:03	10:10	-	10:18	10:24
G12	10:33	10:39	10:46	10:55	-	-	-	11:00	11:10	11:18	-	11:24
G14	10:30	10:36	-	-	10:42	10:49	10:59	11:03	11:10	-	11:18	11:24
G12	11:33	11:39	11:46	11:55	-	-	-	12:00	12:10	12:18	-	12:24
G14	11:30	11:36	-	-	11:42	11:49	11:59	12:03	12:10	-	12:18	12:24
PM Service — Servicio vespertino												
G12	12:33	12:39	12:46	12:55	-	-	-	1:00	1:10	1:18	-	1:24
G14	12:30	12:36	-	-	12:42	12:49	12:59	1:03	1:10	-	1:18	1:24
G12	1:33	1:39	1:46	1:55	-	-	-	2:00	2:10	2:18	-	2:24
G14	1:30	1:36	-	-	1:42	1:49	1:59	2:03	2:10	-	2:18	2:24
G12	2:03	2:09	2:16	2:25	-	-	-	2:30	2:40	2:48	-	2:54
G14	2:00	2:06	-	-	2:12	2:19	2:29	2:33	2:40	-	2:48	2:54
G12	2:30	2:38	2:46	2:55	-	-	-	3:01	3:10	3:18	-	3:24
G14	2:27	2:35	-	-	2:42	2:49	2:59	3:03	3:10	-	3:19	3:25
G12	3:00	3:08	3:16	3:25	-	-	-	3:31	3:40	3:48	-	3:54
G14	2:57	3:05	-	-	3:12	3:19	3:29	3:33	3:40	-	3:49	3:55
G12	3:30	3:38	3:46	3:55	-	-	-	4:01	4:10	4:18	-	4:24
G14	3:27	3:35	-	-	3:42	3:49	3:59	4:03	4:10	-	4:19	4:25
G12	4:00	4:08	4:16	4:25	-	-	-	4:31	4:40	4:48	-	4:54
G14	3:57	4:05	-	-	4:12	4:19	4:29	4:33	4:40	-	4:49	4:55
G12	4:30	4:38	4:46	4:55	-	-	-	5:01	5:10	5:18	-	5:24
G14	4:27	4:35	-	-	4:42	4:49	4:59	5:03	5:10	-	5:19	5:25
G12	5:00	5:08	5:16	5:25	-	-	-	5:31	5:40	5:48	-	5:54
G14	4:57	5:05	-	-	5:12	5:19	5:29	5:33	5:40	-	5:49	5:55
G12	5:30	5:38	5:46	5:55	-	-	-	6:01	6:10	6:18	-	6:24
G14	5:27	5:35	-	-	5:42	5:49	5:59	6:03	6:10	-	6:19	6:25
G12	6:04	6:10	6:17	6:26	-	-	-	6:31	6:40	6:47	-	6:53
G14	6:01	6:07	-	-	6:13	6:20	6:30	6:34	6:40	-	6:48	6:54
G12	6:44	6:50	6:57	7:06	-	-	-	7:11	7:20	7:27	-	7:33
G16	6:51	6:57	-	-	7:03	-	7:07	7:11	7:20	-	7:28	7:34
G12	7:44	7:50	7:57	8:06	-	-	-	8:11	8:20	8:27	-	8:33
G16	7:51	7:57	-	-	8:03	-	8:07	8:11	8:20	-	8:28	8:34
G12	8:47	8:53	8:59	9:07	-	-	-	9:12	9:20	9:27	-	9:32
G16	8:52	8:58	-	-	9:04	-	9:08	9:12	9:20	-	9:27	9:32
▲G16	-	-	-	-	-	-	-	-	11:13	-	11:20	11:25

■ — *Buses are timed at stop under parking garage.*

✻ — *Buses connect at Roosevelt Center and leave at times shown.*

● — *G13 does not loop through shopping center. Use stops on Greenbelt Rd.*

▲ — *This trip serves the stop at Crescent Rd. & Gardenway normally served by trips going to New Carrollton station. It does not serve regular G16 stops east of Southway.*

G12,13,14,16

Greenbelt-New Carrollton Line

Eastbound to New Carrollton station

Saturday — En sábados

Route Number	Greenbelt Metro	Beltway Plaza ■	Ivy La. & Ridge Rd.	Crescent Rd. & Gardenway (Roosevelt Center) TIMED TRANSFER ✻	Greenbelt Rd. at Greenway Shopping Center	Greenbelt Rd. opposite NASA Main Gate	Cipriano Rd. & Tuckerman St.	Ora Glen Dr. & Mandan Rd.	Doctors Community Hospital	Annapolis Rd. & 85th Ave.	NEW CARROLLTON Metro
AM Service — Servicio matutino											
G12	6:40	-	6:46	6:58	7:02	-	-	7:07	7:15	7:22	7:28
G16	6:40	6:46	-	6:59	7:03	7:07	7:11	-	-	7:17	7:23
G12	7:30	-	7:36	7:48	7:52	-	-	7:57	8:05	8:12	8:18
G16	7:30	7:36	-	7:49	7:53	7:57	8:01	-	-	8:07	8:13
G12	8:30	-	8:36	8:48	8:52	-	-	8:57	9:05	9:12	9:18
G16	8:30	8:36	-	8:49	8:53	8:57	9:01	-	-	9:07	9:13
G12	9:30	-	9:36	9:48	9:52	-	-	9:57	10:05	10:12	10:18
G16	9:30	9:36	-	9:49	9:53	9:57	10:01	-	-	10:07	10:13
G12	10:30	-	10:36	10:48	10:52	-	-	10:57	11:05	11:12	11:18
G16	10:30	10:36	-	10:49	10:53	10:57	11:01	-	-	11:07	11:13
G12	11:30	-	11:36	11:48	11:52	-	-	11:57	12:05	12:12	12:18
G16	11:30	11:36	-	11:49	11:53	11:57	12:01	-	-	12:07	12:13
PM Service — Servicio vespertino											
G12	12:30	-	12:36	12:48	12:52	-	-	12:57	1:05	1:12	1:18
G16	12:30	12:36	-	12:49	12:53	12:57	1:01	-	-	1:07	1:13
G12	1:30	-	1:36	1:48	1:52	-	-	1:57	2:05	2:12	2:18
G16	1:30	1:36	-	1:49	1:53	1:57	2:01	-	-	2:07	2:13
G12	2:30	-	2:36	2:48	2:52	-	-	2:57	3:05	3:12	3:18
G16	2:30	2:36	-	2:49	2:53	2:57	3:01	-	-	3:07	3:13
G12	3:30	-	3:36	3:48	3:52	-	-	3:57	4:05	4:12	4:18
G16	3:30	3:36	-	3:49	3:53	3:57	4:01	-	-	4:07	4:13
G12	4:30	-	4:36	4:48	4:52	-	-	4:57	5:05	5:12	5:18
G16	4:30	4:36	-	4:49	4:53	4:57	5:01	-	-	5:07	5:13
G12	5:30	-	5:36	5:48	5:52	-	-	5:57	6:05	6:12	6:18
G16	5:30	5:36	-	5:49	5:53	5:57	6:01	-	-	6:07	6:13
G12	6:30	-	6:36	6:48	6:52	-	-	6:57	7:05	7:12	7:18
G16	6:30	6:36	-	6:49	6:53	6:57	7:01	-	-	7:07	7:13
G12	7:30	-	7:36	7:48	7:52	-	-	7:57	8:05	8:12	8:18
G16	7:30	7:36	-	7:49	7:53	7:57	8:01	-	-	8:07	8:13
G12	8:30	-	8:36	8:48	8:52	-	-	8:57	9:05	9:12	9:18
G16	8:30	8:36	-	8:49	8:53	8:57	9:01	-	-	9:07	9:13
G12	9:30	-	9:36	9:48	9:52	-	-	9:57	10:05	10:12	10:18
G16	9:30	9:36	-	9:49	9:53	9:57	10:01	-	-	10:07	10:13

■ — *Buses are timed at stop under parking garage.*

✻ — *Buses connect at Roosevelt Center and leave at times shown.*

G12,13,14,16

Greenbelt-New Carrollton Line

Westbound to Greenbelt station

Saturday — En sábados

Route Number	New Carrollton Metro	Annapolis Rd. & 85th Ave	Doctors Community Hospital	Ora Glen Dr. & Mandan Rd	Cipriano Rd. & Tuckerman St	Greenbelt Rd. at NASA Main Gate	Greenbelt Rd. opposite Greenway Shopping Center	Crescent Rd. & Gardenway (Roosevelt Center) TIMED TRANSFER ✻	Ivy La. & Ridge Rd	Beltway Plaza ■	GREENBELT Metro
AM Service — Servicio matutino											
G16	6:39	6:45	-	-	6:51	6:55	6:59	7:08	-	7:16	7:20
G12	6:32	6:38	6:45	6:54	-	-	6:59	7:08	7:16	-	7:22
G16	7:39	7:45	-	-	7:51	7:55	7:59	8:08	-	8:16	8:20
G12	7:32	7:38	7:45	7:54	-	-	7:59	8:08	8:16	-	8:22
G16	8:39	8:45	-	-	8:51	8:55	8:59	9:08	-	9:16	9:20
G12	8:32	8:38	8:45	8:54	-	-	8:59	9:08	9:16	-	9:22
G16	9:39	9:45	-	-	9:51	9:55	9:59	10:08	-	10:16	10:20
G12	9:32	9:38	9:45	9:54	-	-	9:59	10:08	10:16	-	10:22
G16	10:39	10:45	-	-	10:51	10:55	10:59	11:08	-	11:16	11:20
G12	10:32	10:38	10:45	10:54	-	-	10:59	11:08	11:16	-	11:22
G16	11:39	11:45	-	-	11:51	11:55	11:59	12:08	-	12:16	12:20
G12	11:32	11:38	11:45	11:54	-	-	11:59	12:08	12:16	-	12:22
PM Service — Servicio vespertino											
G16	12:39	12:45	-	-	12:51	12:55	12:59	1:08	-	1:16	1:20
G12	12:32	12:38	12:45	12:54	-	-	12:59	1:08	1:16	-	1:22
G16	1:39	1:45	-	-	1:51	1:55	1:59	2:08	-	2:16	2:20
G12	1:32	1:38	1:45	1:54	-	-	1:59	2:08	2:16	-	2:22
G16	2:39	2:45	-	-	2:51	2:55	2:59	3:08	-	3:16	3:20
G12	2:32	2:38	2:45	2:54	-	-	2:59	3:08	3:16	-	3:22
G16	3:39	3:45	-	-	3:51	3:55	3:59	4:08	-	4:16	4:20
G12	3:32	3:38	3:45	3:54	-	-	3:59	4:08	4:16	-	4:22
G16	4:39	4:45	-	-	4:51	4:55	4:59	5:08	-	5:16	5:20
G12	4:32	4:38	4:45	4:54	-	-	4:59	5:08	5:16	-	5:22
G16	5:39	5:45	-	-	5:51	5:55	5:59	6:08	-	6:16	6:20
G12	5:32	5:38	5:45	5:54	-	-	5:59	6:08	6:16	-	6:22
G16	6:39	6:45	-	-	6:51	6:55	6:59	7:08	-	7:16	7:20
G12	6:32	6:38	6:45	6:54	-	-	6:59	7:08	7:16	-	7:22
G16	7:39	7:45	-	-	7:51	7:55	7:59	8:08	-	8:16	8:20
G12	7:32	7:38	7:45	7:54	-	-	7:59	8:08	8:16	-	8:22
G16	8:39	8:45	-	-	8:51	8:55	8:59	9:08	-	9:16	9:20
G12	8:32	8:38	8:45	8:54	-	-	8:59	9:08	9:16	-	9:22
G16	9:39	9:45	-	-	9:51	9:55	9:59	10:08	-	10:16	10:20
G12	9:32	9:38	9:45	9:54	-	-	9:59	10:08	10:16	-	10:22

■ — *Buses are timed at stop under parking garage.*

✻ — *Buses connect at Roosevelt Center and leave at times shown.*

G12,13,14,16

Greenbelt-New Carrollton Line

Eastbound to New Carrollton station

Saturday Supplemental — Sábados suplementario

Route Number	Greenbelt Metro	Beltway Plaza ■	Ivy La. & Ridge Rd.	Crescent Rd. & Gardenway (Roosevelt Center) TIMED TRANSFER ✻	Greenbelt Rd. at Greenway Shopping Center	Greenbelt Rd. opposite NASA Main Gate	Cipriano Rd. & Tuckerman St.	Ora Glen Dr. & Mandan Rd.	Doctors Community Hospital	Annapolis Rd. & 85th Ave.	NEW CARROLLTON Metro
AM Service — Servicio matutino											
G12	-	-	-	6:28	6:32	-	-	6:37	6:45	6:52	6:58
G16	-	-	-	6:29	6:33	6:37	6:41	-	-	6:47	6:53
G12	7:00	-	7:06	7:18	7:22	-	-	7:27	7:35	7:42	7:48
G16	7:00	7:06	-	7:19	7:23	7:27	7:31	-	-	7:37	7:43
G12	8:00	-	8:06	8:18	8:22	-	-	8:27	8:35	8:42	8:48
G16	8:00	8:06	-	8:19	8:23	8:27	8:31	-	-	8:37	8:43
PM Service — Servicio vespertino											
G12	3:00	-	3:06	3:18	3:22	-	-	3:27	3:35	3:42	3:48
G16	3:00	3:06	-	3:19	3:23	3:27	3:31	-	-	3:37	3:43
G12	4:00	-	4:06	4:18	4:22	-	-	4:27	4:35	4:42	4:48
G16	4:00	4:06	-	4:19	4:23	4:27	4:31	-	-	4:37	4:43
G12	5:00	-	5:06	5:18	5:22	-	-	5:27	5:35	5:42	5:48
G16	5:00	5:06	-	5:19	5:23	5:27	5:31	-	-	5:37	5:43
G12	6:00	-	6:06	6:18	6:22	-	-	6:27	6:35	6:42	6:48
G16	6:00	6:06	-	6:19	6:23	6:27	6:31	-	-	6:37	6:43

■ — *Buses are timed at stop under parking garage.*
✻ — *Buses connect at Roosevelt Center and leave at times shown.*
On four Federal holidays, Columbus Day, Veterans' Day, Martin L. King Day, and Presidents' Day, Metrobus will run on a Saturday supplemental schedule. On these holidays, the supplemental trips will operate in addition to the regular Saturday trips.

Westbound to Greenbelt station

Saturday Supplemental — Sábados suplementario

Route Number	New Carrollton Metro	Annapolis Rd. & 85th Ave.	Doctors Community Hospital	Ora Glen Dr. & Mandan Rd.	Cipriano Rd. & Tuckerman St.	Greenbelt Rd. at NASA Main Gate	Greenbelt Rd. opposite Greenway Shopping Center	Crescent Rd. & Gardenway (Roosevelt Center) TIMED TRANSFER ✻	Ivy La. & Ridge Rd.	Beltway Plaza ■	GREENBELT Metro
AM Service — Servicio matutino											
G16	6:09	6:15	-	-	6:21	6:25	6:29	6:38	-	6:46	6:50
G12	6:02	6:08	6:15	6:24	-	-	6:29	6:38	6:46	-	6:52
G16	7:09	7:15	-	-	7:21	7:25	7:29	7:38	-	7:46	7:50
G12	7:02	7:08	7:15	7:24	-	-	7:29	7:38	7:46	-	7:52
G16	8:09	8:15	-	-	8:21	8:25	8:29	8:38	-	8:46	8:50
G12	8:02	8:08	8:15	8:24	-	-	8:29	8:38	8:46	-	8:52
PM Service — Servicio vespertino											
G16	3:09	3:15	-	-	3:21	3:25	3:29	3:38	-	3:46	3:50
G12	3:02	3:08	3:15	3:24	-	-	3:29	3:38	3:46	-	3:52
G16	4:09	4:15	-	-	4:21	4:25	4:29	4:38	-	4:46	4:50
G12	4:02	4:08	4:15	4:24	-	-	4:29	4:38	4:46	-	4:52
G16	5:09	5:15	-	-	5:21	5:25	5:29	5:38	-	5:46	5:50
G12	5:02	5:08	5:15	5:24	-	-	5:29	5:38	5:46	-	5:52
G16	6:09	6:15	-	-	6:21	6:25	6:29	6:38	-	6:46	6:50
G12	6:02	6:08	6:15	6:24	-	-	6:29	6:38	6:46	-	6:52

■ — *Buses are timed at stop under parking garage.*
✻ — *Buses connect at Roosevelt Center and leave at times shown.*
On four Federal holidays, Columbus Day, Veterans' Day, Martin L. King Day, and Presidents' Day, Metrobus will run on a Saturday supplemental schedule. On these holidays, the supplemental trips will operate in addition to the regular Saturday trips.

No Sunday Service — No hay servicio los domingos.

How to use this timetable

- Use the map to find the stops closest to where you will get on and off the bus.
- Select the schedule (Weekday, Saturday, Sunday) for when you will travel. Along the top of the schedule, find the stop at or nearest the point where you will get on the bus. Follow that column down to the time you want to leave.
- Use the same method to find the times the bus is scheduled to arrive at the stop where you will get off the bus.
- If the bus stop is not listed, use the time shown for the bus stop before it as the time to wait at the stop.
- The end-of-the-line or last stop is listed in ALL CAPS on the schedule.

Cómo Usar este Horario

- Use este mapa para localizar las paradas más cercanas a donde se subirá y bajará del autobús.
- Seleccione el horario (Entre semana, sábado, domingo) de cuando viajará. A lo largo de la parte superior del horario, localice la parada o el punto más cercano a la parada en la que se subirá al autobús. Siga esa columna hacia abajo hasta la hora en la que desee salir.
- Utilice el mismo método para localizar las horas en que el autobús está programado para llegar a la parada en donde desea bajarse del autobús.
- Si la parada del autobús no está listada use la hora que se muestra en la parada anterior como la hora de espera en la parada.
- El final de la ruta o la última parada del autobús aparece en letras MAYÚSCULAS en el horario.

English-Español Effective 3-24-13

H1

Brookland-Potomac Park Line

metrobus

Serves these locations-
Brinda servicio a estas ubicaciones

- Brookland-CUA station
- Columbia Heights station
- Adams Morgan
- Dupont Circle station
- Foggy Bottom-GWU station
- Potomac Park/State Dept.

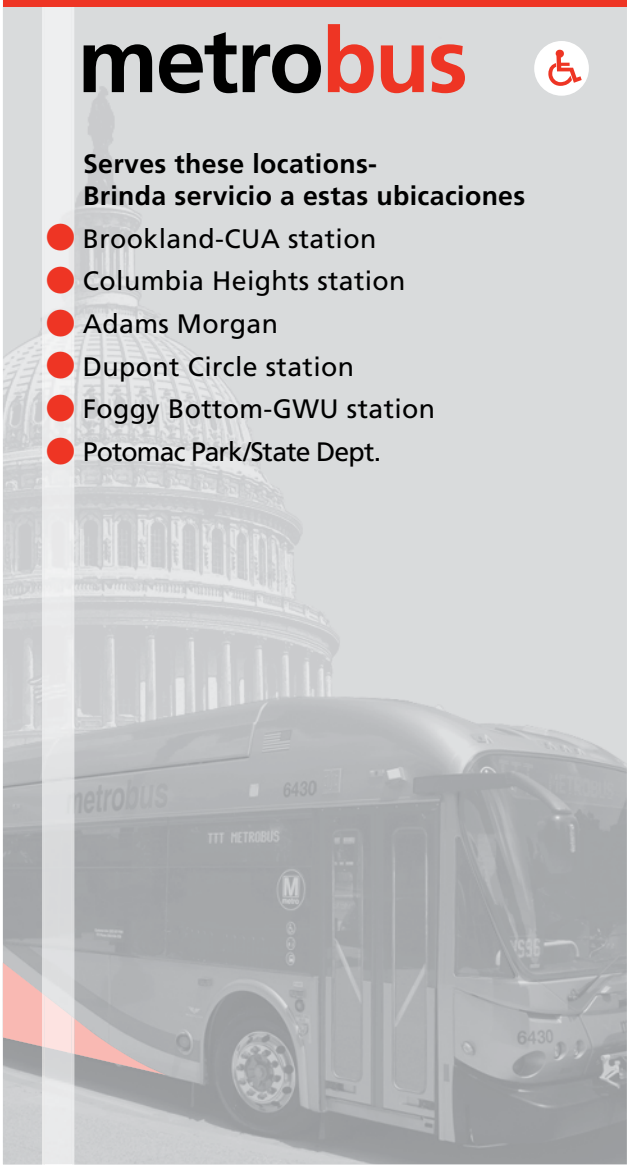

www.wmata.com
Information Anytime 202-637-7000 TTY 202-638-3780

metro

Washington Metropolitan Area Transit Authority

A District of Columbia, Maryland and Virginia Transit Partnership

H1
Brookland-Potomac Park Line

For route and schedule information
Call 202-637-7000
www.wmata.com

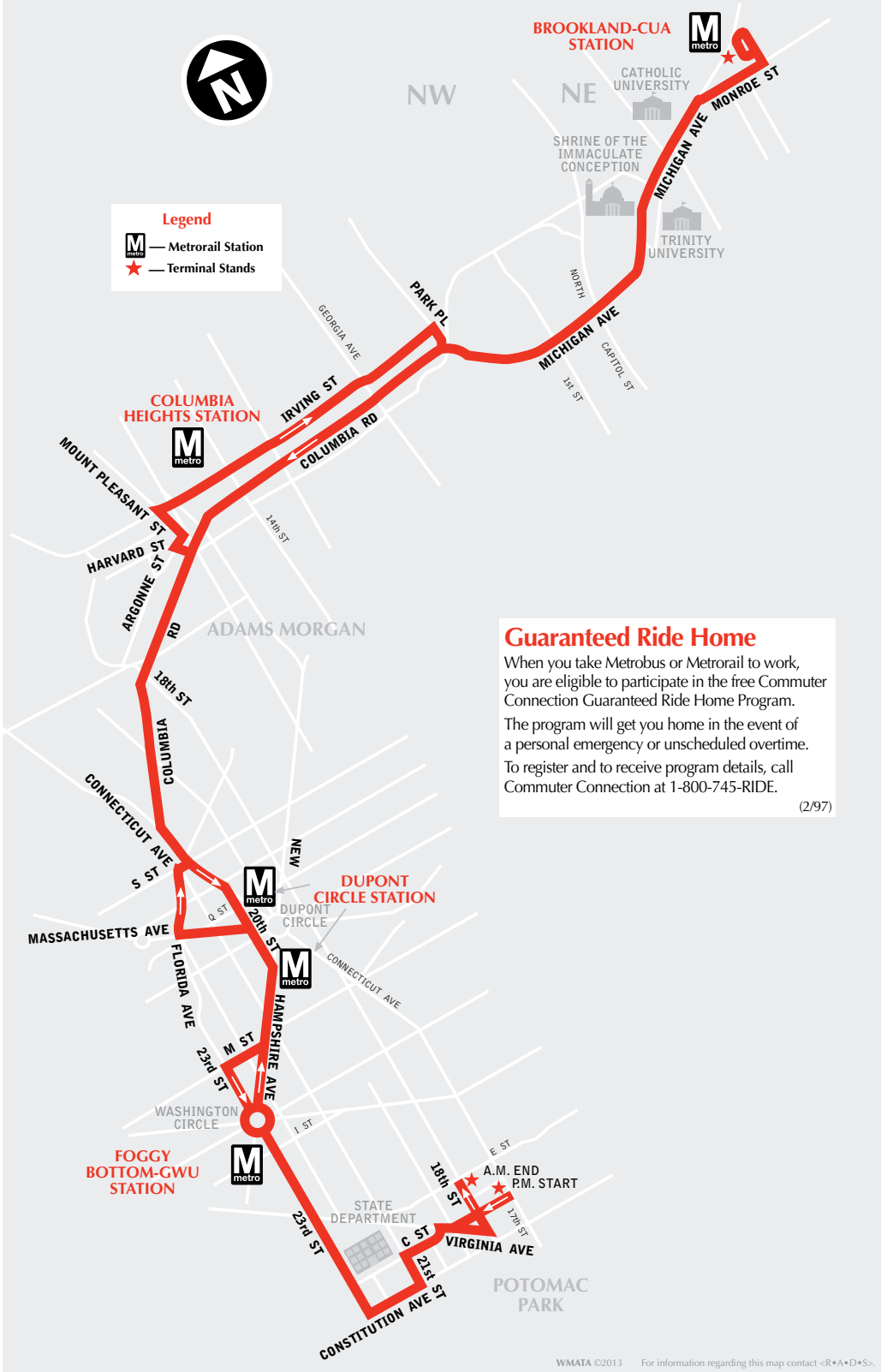

Guaranteed Ride Home

When you take Metrobus or Metrorail to work, you are eligible to participate in the free Commuter Connection Guaranteed Ride Home Program.

The program will get you home in the event of a personal emergency or unscheduled overtime.

To register and to receive program details, call Commuter Connection at 1-800-745-RIDE.

(2/97)

WMATA ©2013 For information regarding this map contact <R•A•D•S>.

H1

Brookland-Potomac Park Line

Southbound To Potomac Park

Monday thru Friday — Lunes a viernes

Route Number	Brookland -CUA	Michigan Ave. & 1st St. NW	Columbia Rd. & Georgia Ave. NW	Columbia Rd. & 14th St. NW (Columbia Heights)	Columbia Rd. & Biltmore St. NW (18th St.) (Adams Morgan)	20th & Q Sts. NW (Dupont Circle)	23rd & I Sts. NW (Foggy Bottom-GWU)	18th & E Sts. NW (POTOMAC PARK)
AM Service — Servicio matutino								
H1	6:20	6:25	6:28	6:33	6:40	6:46	6:55	7:05
H1	6:40	6:45	6:48	6:53	7:00	7:06	7:15	7:25
H1	7:00	7:05	7:08	7:13	7:20	7:26	7:35	7:45
H1	7:15	7:21	7:25	7:31	7:40	7:48	7:58	8:09
H1	7:30	7:36	7:40	7:46	7:55	8:03	8:13	8:24
H1	7:45	7:51	7:55	8:01	8:10	8:18	8:28	8:39
H1	8:00	8:06	8:10	8:16	8:25	8:33	8:43	8:54
H1	8:15	8:21	8:25	8:31	8:40	8:48	8:58	9:09
H1	8:35	8:41	8:45	8:51	9:00	9:08	9:18	9:29
H1	8:55	9:01	9:05	9:11	9:20	9:28	9:38	9:49

On four Federal holidays, Columbus Day, Veterans' Day, Martin L. King Day, and Presidents' Day, Metrobus will run on a Saturday supplemental schedule. On these holidays, this route will have no service.

Northbound To Brookland-CUA station

Monday thru Friday — Lunes a viernes

Route Number	C & 17th Sts. NW (Potomac Park)	23rd & I Sts. NW (Foggy Bottom-GWU)	Massachusetts Ave. & 20th St. NW (Dupont Circle)	Columbia Rd. & 18th St. NW (Adams Morgan)	Irving & 14th Sts. NW (Columbia Heights)	Irving St. & Georgia Ave. NW	Michigan Ave. & 1st St. NW	BROOKLAND -CUA
PM Service — Servicio vespertino								
H1	4:15	4:25	4:33	4:42	4:54	5:00	5:04	5:11
H1	4:40	4:50	4:58	5:07	5:19	5:25	5:29	5:36
H1	5:00	5:11	5:21	5:33	5:45	5:51	5:55	6:02
H1	5:20	5:31	5:41	5:53	6:05	6:11	6:15	6:22
H1	5:45	5:55	6:05	6:14	6:24	6:29	6:33	6:40
H1	6:10	6:20	6:30	6:39	6:49	6:54	6:58	7:05

On four Federal holidays, Columbus Day, Veterans' Day, Martin L. King Day, and Presidents' Day, Metrobus will run on a Saturday supplemental schedule. On these holidays, this route will have no service.

How to use this timetable

- Use the map to find the stops closest to where you will get on and off the bus.
- Select the schedule (Weekday, Saturday, Sunday) for when you will travel. Along the top of the schedule, find the stop at or nearest the point where you will get on the bus. Follow that column down to the time you want to leave.
- Use the same method to find the times the bus is scheduled to arrive at the stop where you will get off the bus.
- If the bus stop is not listed, use the time shown for the bus stop before it as the time to wait at the stop.
- The end-of-the-line or last stop is listed in ALL CAPS on the schedule.

Cómo Usar este Horario

- Use este mapa para localizar las paradas más cercanas a donde se subirá y bajará del autobús.
- Seleccione el horario (Entre semana, sábado, domingo) de cuando viajará. A lo largo de la parte superior del horario, localice la parada o el punto más cercano a la parada en la que se subirá al autobús. Siga esa columna hacia abajo hasta la hora en la que desee salir.
- Utilice el mismo método para localizar las horas en que el autobús está programado para llegar a la parada en donde desea bajarse del autobús.
- Si la parada del autobús no está listada use la hora que se muestra en la parada anterior como la hora de espera en la parada.
- El final de la ruta o la última parada del autobús aparece en letras MAYÚSCULAS en el horario.

English-Español Effective 8-22-11

H2,3,4

Crosstown Line

metrobus

Serves these locations-
Brinda servicio a estas ubicaciones

- Brookland-CUA station
- Veterans Affairs Medical Center (H2,4)
- Washington Hospital Center (H2,4)
- National Rehabilitation Hospital (H2,4)
- Children's National Medical Center
- Columbia Heights station
- Mt. Pleasant
- Cleveland Park station
- Tenleytown-AU station

R12/31/12

www.wmata.com
Information Anytime 202-637-7000 TTY 202-638-3780

Washington Metropolitan Area Transit Authority

A District of Columbia, Maryland and Virginia Transit Partnership

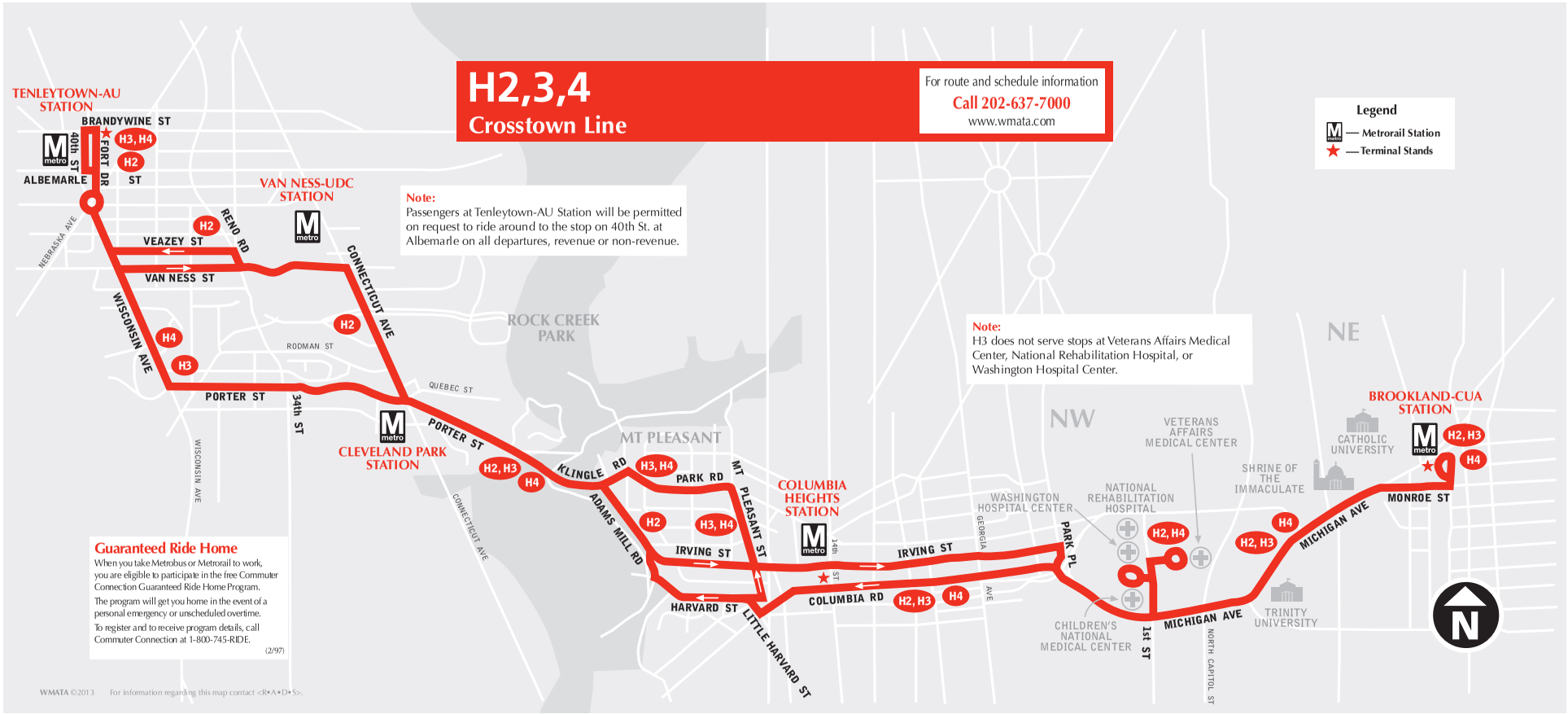
H2,3,4
Crosstown Line
For route and schedule information
Call 202-637-7000
www.wmata.com
Legend
Metrorail Station
Terminal Stands
TENLEYTOWN-AU STATION
BRANDYWINE ST
40th ST
FORT DR
ALBEMARLE ST
H3, H4
H2
NEBRASKA AVE
VAN NESS-UDC STATION
RENO RD
VEAZEY ST
VAN NESS ST
CONNECTICUT AVE
WISCONSIN AVE
H4
H3
H2
RODMAN ST
PORTER ST
34th ST
QUEBEC ST
ROCK CREEK PARK
CLEVELAND PARK STATION
PORTER ST
H2, H3
H4
KLINGLE RD
H3, H4
PARK RD
MT PLEASANT
MT PLEASANT ST
ADAMS MILL RD
H2
H3, H4
IRVING ST
HARVARD ST
LITTLE HARVARD ST
COLUMBIA HEIGHTS STATION
14th ST
COLUMBIA RD
H2, H3
H4
GEORGIA AVE
PARK PL
WASHINGTON HOSPITAL CENTER
NATIONAL REHABILITATION HOSPITAL
VETERANS AFFAIRS MEDICAL CENTER
H2, H4
CHILDREN'S NATIONAL MEDICAL CENTER
1st ST
MICHIGAN AVE
NORTH CAPITOL ST
NW
NE
SHRINE OF THE IMMACULATE
CATHOLIC UNIVERSITY
TRINITY UNIVERSITY
BROOKLAND-CUA STATION
H2, H3
H4
MONROE ST
MICHIGAN AVE
N
Note:
Passengers at Tenleytown-AU Station will be permitted on request to ride around to the stop on 40th St. at Albemarle on all departures, revenue or non-revenue.
Note:
H3 does not serve stops at Veterans Affairs Medical Center, National Rehabilitation Hospital, or Washington Hospital Center.
Guaranteed Ride Home
When you take Metrobus or Metrorail to work, you are eligible to participate in the free Commuter Connection Guaranteed Ride Home Program.
The program will get you home in the event of a personal emergency or unscheduled overtime.
To register and to receive program details, call Commuter Connection at 1-800-745-RIDE.
(2/97)
WMATA ©2013 For information regarding this map contact <R•A•D•S>.

H2,3,4
Crosstown Line

Westbound To Tenlytown-AU station

Monday thru Friday — Lunes a viernes

Route Number	Brookland-CUA Metro	Veterans Affairs Medical Center	Columbia Rd. & Georgia Ave. NW	Columbia Rd. & 14th St. NW (Columbia Heights) Metro	Park Rd. & Mt. Pleasant St. NW	Porter St. & Quebec St. NW (Cleveland Park) Metro	Fort Dr. & Albemarle St. NW (TENLEY-TOWN-AU) Metro
AM Service — Servicio matutino							
H4	4:30	4:38	4:42	4:46	4:51	4:55	5:05
H4	5:00	5:08	5:12	5:16	5:21	5:25	5:35
H4	5:25	5:33	5:37	5:41	5:46	5:50	6:00
H3	5:48	-	5:56	6:01	6:07	6:13	6:24
H2	5:56	6:04	6:09	6:14	-	6:21	6:32
H4	6:07	6:15	6:20	6:25	6:31	6:37	6:48
H3	6:28	-	6:36	6:41	6:47	6:53	7:04
H2	6:26	6:34	6:39	6:44	-	6:51	7:02
H4	6:40	6:49	6:54	6:59	7:06	7:11	7:22
H3	6:53	-	7:02	7:07	7:14	7:19	7:30
H2	6:58	7:07	7:12	7:17	-	7:26	7:37
H4	7:05	7:14	7:19	7:24	7:31	7:36	7:47
H3	7:14	-	7:23	7:29	7:37	7:43	7:56
● **H4**	-	-	-	7:37	7:45	7:51	8:04
H4	7:20	7:29	7:34	7:40	7:48	7:54	8:07
H2	7:25	7:34	7:39	7:45	-	7:57	8:10
H3	7:33	-	7:42	7:48	7:56	8:02	8:15
● **H4**	-	-	-	7:53	8:01	8:07	8:20
H4	7:36	7:45	7:50	7:56	8:04	8:10	8:23
H3	7:48	-	7:57	8:03	8:11	8:17	8:30
H2	7:44	7:55	8:00	8:07	-	8:18	8:29
● **H4**	-	-	-	8:10	8:19	8:25	8:36
H4	7:51	8:02	8:07	8:14	8:23	8:29	8:40
H3	8:04	-	8:14	8:21	8:30	8:36	8:47
H4	8:06	8:17	8:22	8:29	8:38	8:44	8:55
H2	8:12	8:23	8:28	8:35	-	8:46	8:57
H3	8:23	-	8:33	8:40	8:49	8:55	9:06
H4	8:28	8:39	8:44	8:51	9:00	9:06	9:17
H2	8:40	8:50	8:56	9:00	-	9:09	9:20
H3	8:48	-	8:59	9:03	9:11	9:16	9:27
H4	8:55	9:05	9:11	9:15	9:23	9:28	9:39
H2	9:09	9:19	9:25	9:29	-	9:38	9:49
H4	9:19	9:29	9:35	9:39	9:47	9:52	10:03
H2	9:36	9:46	9:52	9:56	-	10:05	10:16
H4	9:49	9:59	10:05	10:09	10:17	10:22	10:33
H2	10:06	10:16	10:22	10:26	-	10:35	10:46
H4	10:19	10:29	10:35	10:39	10:47	10:52	11:03
H2	10:36	10:46	10:52	10:56	-	11:05	11:16
H4	10:49	10:59	11:05	11:09	11:17	11:22	11:33
H2	11:06	11:16	11:22	11:26	-	11:35	11:46
H4	11:19	11:29	11:35	11:39	11:47	11:52	12:03
H2	11:36	11:46	11:52	11:56	-	12:05	12:16
H4	11:49	11:59	12:05	12:09	12:17	12:22	12:33

● — *Trip operates only on days when public school is open.*
El recorrido se realiza solamente cuando están abiertas las escuelas públicas.

H2,3,4
Crosstown Line

Westbound To Tenlytown-AU station

Monday thru Friday — Lunes a viernes

Route Number	Brookland-CUA	Veterans Affairs Medical Center	Columbia Rd. & Georgia Ave. NW	Columbia Rd. & 14th St. NW (Columbia Heights)	Park Rd. & Mt. Pleasant St. NW	Porter St. & Quebec St. NW (Cleveland Park)	Fort Dr. & Albemarle St. NW (TENLEY-TOWN-AU)
PM Service — Servicio vespertino							
H2	12:06	12:16	12:22	12:26	-	12:35	12:46
H4	12:19	12:29	12:35	12:39	12:47	12:52	1:03
H2	12:36	12:46	12:52	12:56	-	1:05	1:16
H4	12:49	12:59	1:05	1:09	1:17	1:22	1:33
H2	1:06	1:16	1:22	1:26	-	1:35	1:46
H4	1:19	1:29	1:35	1:39	1:47	1:52	2:03
H2	1:36	1:46	1:52	1:56	-	2:05	2:16
H4	1:49	1:59	2:05	2:09	2:17	2:22	2:33
H2	2:06	2:16	2:22	2:26	-	2:35	2:46
H4	2:19	2:29	2:35	2:39	2:47	2:52	3:03
H2	2:36	2:47	2:53	2:58	-	3:07	3:17
H4	2:48	2:59	3:05	3:10	3:19	3:23	3:33
H2	3:00	3:11	3:17	3:22	-	3:31	3:41
H3	3:10	-	3:22	3:27	3:36	3:40	3:50
H4	3:16	3:27	3:33	3:38	3:47	3:51	4:01
H2	3:26	3:37	3:43	3:48	-	3:57	4:07
H3	3:35	-	3:47	3:52	4:01	4:05	4:15
H4	3:40	3:51	3:57	4:02	4:11	4:15	4:25
H2	3:50	4:01	4:07	4:12	-	4:21	4:31
H3	4:00	-	4:12	4:17	4:26	4:30	4:40
H4	4:06	4:17	4:23	4:28	4:37	4:41	4:51
H3	4:17	-	4:29	4:34	4:43	4:47	4:57
H2	4:23	4:34	4:40	4:45	-	4:54	5:04
H3	4:34	-	4:46	4:51	5:00	5:04	5:14
H4	4:40	4:50	4:55	5:00	5:07	5:13	5:24
H2	4:50	5:00	5:05	5:10	-	5:19	5:30
H4	5:02	5:12	5:17	5:22	5:29	5:35	5:46
H3	5:15	-	5:25	5:30	5:37	5:43	5:54
H2	5:20	5:30	5:35	5:40	-	5:49	6:00
H4	5:35	5:45	5:50	5:55	6:02	6:08	6:19
H2	5:50	6:00	6:05	6:10	-	6:19	6:30
H4	5:58	6:08	6:13	6:18	6:25	6:31	6:42
H2	6:19	6:28	6:33	6:37	-	6:46	6:56
H4	6:34	6:43	6:48	6:52	6:58	7:02	7:12
H2	6:52	7:01	7:06	7:10	-	7:19	7:29
H4	7:04	7:13	7:18	7:22	7:28	7:32	7:42
H2	7:22	7:31	7:36	7:40	-	7:49	7:59
H4	7:34	7:43	7:48	7:52	7:58	8:02	8:12
H2	7:52	8:01	8:06	8:10	-	8:19	8:29
H4	8:04	8:13	8:18	8:22	8:28	8:32	8:42
H2	8:22	8:31	8:36	8:40	-	8:49	8:59
H4	8:34	8:43	8:48	8:52	8:58	9:02	9:12
H2	8:52	9:01	9:06	9:10	-	9:19	9:29
H4	9:04	9:13	9:18	9:22	9:28	9:32	9:42
H2	9:22	9:31	9:36	9:40	-	9:49	9:59
H4	9:34	9:43	9:48	9:52	9:58	10:02	10:12
H2	9:52	10:01	10:06	10:10	-	10:19	10:29
H4	10:04	10:13	10:18	10:22	10:28	10:32	10:42
H2	10:22	10:31	10:36	10:40	-	10:49	10:59
H4	10:40	10:47	10:51	10:54	11:00	11:03	11:12
H2	11:02	11:09	11:13	11:16	-	11:24	11:33
H4	11:17	11:24	11:28	11:31	11:37	11:40	11:49
H2	11:32	11:39	11:43	11:46	-	11:54	12:03
H4	11:48	11:55	11:59	12:02	12:08	12:11	12:20
After Midnight Service — Servicio después de la medianoche							
H4	12:18	12:25	12:29	12:32	12:38	12:41	12:50
H4	12:50	12:57	1:01	1:04	1:10	1:13	1:22

H2,3,4
Crosstown Line

Eastbound To Brookland-CUA station

Monday thru Friday — Lunes a viernes

Route Number	Fort Dr. & Albemarle St. NW (Tenley-town-AU)	Conn-ecticut Ave. & Rodman St. NW	Porter St. & Conn. Ave. NW (Cleveland Park)	Park Rd. & Mt. Pleasant St. NW	Irving & 14th Sts. NW (Columbia Heights)	Irving St. & Georgia Ave. NW	Veterans Affairs Medical Center	BROOK-LAND -CUA
AM Service — Servicio matutino								
H4	5:11	-	5:19	5:23	5:26	5:31	5:40	5:49
H4	5:41	-	5:49	5:53	5:56	6:01	6:10	6:19
H4	6:07	-	6:15	6:19	6:22	6:27	6:36	6:45
H4	6:30	-	6:38	6:42	6:45	6:50	6:59	7:08
H2	6:43	6:51	-	-	6:57	7:02	7:11	7:20
H4	6:56	-	7:04	7:08	7:11	7:16	7:25	7:34
H2	7:08	7:18	-	-	7:28	7:35	7:44	7:53
H4	7:16	-	7:27	7:32	7:38	7:45	7:54	8:03
H3	7:30	-	7:41	7:46	7:52	7:59	-	8:12
H2	7:36	7:46	-	-	7:56	8:03	8:12	8:21
H4	7:46	-	7:57	8:02	8:08	8:15	8:24	8:33
H3	7:56	-	8:07	8:12	8:18	8:25	-	8:38
H2	8:03	8:13	-	-	8:23	8:30	8:39	8:48
H4	8:13	-	8:24	8:29	8:35	8:42	8:51	9:00
H3	8:22	-	8:33	8:38	8:44	8:51	-	9:04
H2	8:27	8:37	-	-	8:47	8:54	9:03	9:12
H4	8:37	-	8:48	8:53	8:59	9:06	9:15	9:24
H3	8:48	-	8:59	9:04	9:10	9:17	-	9:30
H2	8:57	9:07	-	-	9:17	9:24	9:33	9:42
H3	9:04	-	9:15	9:20	9:26	9:33	-	9:46
H4	9:14	-	9:22	9:27	9:32	9:37	9:46	9:55
H2	9:27	9:36	-	-	9:46	9:51	10:00	10:09
H4	9:44	-	9:52	9:57	10:02	10:07	10:16	10:25
H2	9:57	10:06	-	-	10:16	10:21	10:30	10:39
H4	10:14	-	10:22	10:27	10:32	10:37	10:46	10:55
H2	10:27	10:36	-	-	10:46	10:51	11:00	11:09
H4	10:44	-	10:52	10:57	11:02	11:07	11:16	11:25
H2	10:57	11:06	-	-	11:16	11:21	11:30	11:39
H4	11:14	-	11:22	11:27	11:32	11:37	11:46	11:55
H2	11:27	11:36	-	-	11:46	11:51	12:00	12:09
H4	11:44	-	11:52	11:57	12:02	12:07	12:16	12:25
H2	11:57	12:06	-	-	12:16	12:21	12:30	12:39
PM Service — Servicio vespertino								
H4	12:11	-	12:21	12:26	12:31	12:37	12:47	12:57
H2	12:26	12:36	-	-	12:45	12:51	1:01	1:11
H4	12:41	-	12:51	12:56	1:01	1:07	1:17	1:27
H2	12:56	1:06	-	-	1:15	1:21	1:31	1:41
H4	1:11	-	1:21	1:26	1:31	1:37	1:47	1:57
H2	1:26	1:36	-	-	1:45	1:51	2:01	2:11
H4	1:41	-	1:51	1:56	2:01	2:07	2:17	2:27
H2	1:56	2:06	-	-	2:15	2:21	2:31	2:41
H4	2:11	-	2:21	2:26	2:31	2:37	2:47	2:57
H2	2:26	2:36	-	-	2:45	2:51	3:01	3:11
H4	2:41	-	2:51	2:56	3:01	3:07	3:17	3:27
H2	2:55	3:05	-	-	3:14	3:20	3:30	3:40
H4	3:04	-	3:14	3:19	3:24	3:30	3:40	3:50
H3	3:15	-	3:25	3:30	3:35	3:41	-	3:55
H2	3:21	3:31	-	-	3:40	3:46	3:56	4:06
H3	3:25	-	3:35	3:40	3:45	3:51	-	4:05
H2	3:31	3:41	-	-	3:50	3:56	4:06	4:16
H3	3:40	-	3:50	3:55	4:00	4:06	-	4:20

H2,3,4
Crosstown Line

Eastbound To Brookland-CUA station

Monday thru Friday — Lunes a viernes

Route Number	Fort Dr. & Albemarle St. NW (Tenley-town-AU) Metro	Conn-ecticut Ave. & Rodman St. NW	Porter St. & Conn. Ave. NW (Cleveland Park) Metro	Park Rd. & Mt. Pleasant St. NW	Irving & 14th Sts. NW (Columbia Heights) Metro	Irving St. & Georgia Ave. NW	Veterans Affairs Medical Center	BROOK-LAND -CUA Metro
PM Service — Servicio vespertino								
H2	3:44	3:54	-	-	4:03	4:09	4:19	4:29
H3	3:50	-	4:00	4:05	4:10	4:16	-	4:30
H4	3:57	-	4:07	4:12	4:17	4:23	4:33	4:43
H2	4:09	4:19	-	-	4:28	4:34	4:44	4:54
H3	4:11	-	4:21	4:26	4:31	4:37	-	4:51
H4	4:21	-	4:32	4:38	4:43	4:48	4:57	5:07
H3	4:32	-	4:43	4:49	4:54	4:59	-	5:12
H2	4:35	4:46	-	-	4:57	5:02	5:11	5:21
H3	4:43	-	4:54	5:00	5:05	5:10	-	5:23
H4	4:51	-	5:02	5:08	5:13	5:18	5:27	5:37
H2	5:02	5:13	-	-	5:24	5:29	5:38	5:48
H3	5:05	-	5:16	5:22	5:27	5:32	-	5:45
H4	5:16	-	5:27	5:33	5:38	5:43	5:52	6:02
H3	5:26	-	5:37	5:43	5:48	5:53	-	6:06
H2	5:32	5:43	-	-	5:54	5:59	6:08	6:18
H3	5:38	-	5:48	5:54	5:59	6:04	-	6:15
H4	5:47	-	5:57	6:03	6:08	6:13	6:21	6:30
H3	5:58	-	6:08	6:14	6:19	6:24	-	6:35
H2	6:02	6:12	-	-	6:23	6:28	6:36	6:45
H3	6:10	-	6:20	6:26	6:31	6:36	-	6:47
H4	6:20	-	6:30	6:36	6:41	6:46	6:54	7:03
H2	6:34	6:44	-	-	6:55	7:00	7:08	7:17
H3	6:38	-	6:48	6:54	6:59	7:04	-	7:15
H4	6:50	-	7:00	7:06	7:11	7:16	7:24	7:33
H2	7:05	7:15	-	-	7:26	7:31	7:39	7:48
H4	7:20	-	7:30	7:36	7:41	7:46	7:54	8:03
H2	7:35	7:45	-	-	7:56	8:01	8:09	8:18
H4	7:50	-	8:00	8:06	8:11	8:16	8:24	8:33
H2	8:05	8:14	-	-	8:24	8:28	8:34	8:42
H4	8:20	-	8:28	8:34	8:38	8:42	8:48	8:56
H2	8:35	8:44	-	-	8:54	8:58	9:04	9:12
H4	8:50	-	8:58	9:04	9:08	9:12	9:18	9:26
H2	9:05	9:14	-	-	9:24	9:28	9:34	9:42
H4	9:20	-	9:28	9:34	9:38	9:42	9:48	9:56
H2	9:35	9:44	-	-	9:54	9:58	10:04	10:12
H4	9:50	-	9:58	10:04	10:08	10:12	10:18	10:26
H2	10:05	10:14	-	-	10:24	10:28	10:34	10:42
H4	10:20	-	10:28	10:34	10:38	10:42	10:48	10:56
H2	10:34	10:43	-	-	10:53	10:57	11:03	11:11
H4	10:50	-	10:58	11:04	11:08	11:12	11:18	11:25
H2	11:07	11:15	-	-	11:23	11:27	11:33	11:40
H4	11:20	-	11:28	11:34	11:38	11:42	11:48	11:55
H2	11:39	11:47	-	-	11:55	11:59	12:05	12:12
H4	11:54	-	12:02	12:08	12:12	12:16	12:22	12:29
After Midnight Service — Servicio después de la medianoche								
H2	12:09	12:17	-	-	12:25	12:29	12:35	12:42
H4	12:26	-	12:34	12:40	12:44	12:48	12:54	1:01
H4	12:56	-	1:02	1:06	1:09	1:12	1:16	1:22
H4	1:30	-	1:36	1:40	1:43	1:46	1:50	1:56

H2,3,4
Crosstown Line

Westbound To Tenlytown-AU station

Saturday — En sábados

Route Number	Brookland-CUA M	Veterans Affairs Medical Center	Columbia Rd. & Georgia Ave. NW	Columbia Rd. & 14th St. NW (Columbia Heights) M	Park Rd. & Mt. Pleasant St. NW	Porter St. & Quebec St. NW (Cleveland Park) M	Fort Dr. & Albemarle St. NW (TENLEY-TOWN-AU) M
AM Service — Servicio matutino							
H4	4:50	4:57	5:00	5:03	5:08	5:12	5:20
H4	5:10	5:17	5:20	5:23	5:28	5:32	5:40
H4	5:30	5:37	5:40	5:43	5:48	5:52	6:00
H2	5:48	5:56	6:00	6:04	-	6:12	6:20
H4	6:05	6:13	6:17	6:21	6:26	6:31	6:39
H2	6:24	6:32	6:36	6:40	-	6:48	6:56
H4	6:40	6:49	6:54	6:58	7:04	7:09	7:18
H2	6:55	7:04	7:09	7:13	-	7:21	7:30
H4	7:10	7:19	7:24	7:28	7:34	7:39	7:48
H2	7:25	7:34	7:39	7:43	-	7:51	8:00
H4	7:40	7:49	7:54	7:58	8:04	8:09	8:18
H2	7:55	8:04	8:09	8:13	-	8:21	8:30
H4	8:10	8:19	8:24	8:28	8:34	8:39	8:48
H2	8:25	8:34	8:39	8:43	-	8:51	9:00
H4	8:40	8:49	8:54	8:58	9:04	9:09	9:18
H2	8:55	9:04	9:09	9:13	-	9:21	9:30
H4	9:10	9:19	9:24	9:28	9:34	9:39	9:48
H2	9:25	9:34	9:39	9:43	-	9:51	10:00
H4	9:40	9:49	9:54	9:58	10:04	10:09	10:18
H2	9:56	10:05	10:10	10:15	-	10:25	10:35
H4	10:12	10:21	10:26	10:31	10:38	10:43	10:53
H2	10:28	10:37	10:42	10:47	-	10:57	11:07
H4	10:44	10:53	10:58	11:03	11:10	11:15	11:25
H2	11:00	11:09	11:14	11:19	-	11:29	11:39
H4	11:16	11:25	11:30	11:35	11:42	11:47	11:57
H2	11:32	11:41	11:46	11:51	-	12:01	12:11
H4	11:48	11:57	12:02	12:07	12:14	12:19	12:29
PM Service — Servicio vespertino							
H2	12:04	12:13	12:18	12:23	-	12:33	12:43
H4	12:20	12:29	12:34	12:39	12:46	12:51	1:01
H2	12:36	12:45	12:50	12:55	-	1:05	1:15
H4	12:52	1:01	1:06	1:11	1:18	1:23	1:33
H2	1:08	1:17	1:22	1:27	-	1:37	1:47
H4	1:24	1:33	1:38	1:43	1:50	1:55	2:05
H2	1:40	1:49	1:54	1:59	-	2:09	2:19
H4	1:56	2:05	2:10	2:15	2:22	2:27	2:37
H2	2:12	2:21	2:26	2:31	-	2:41	2:51
H4	2:28	2:37	2:42	2:47	2:54	2:59	3:09
H2	2:44	2:53	2:58	3:03	-	3:13	3:23
H4	3:00	3:09	3:14	3:19	3:26	3:31	3:41
H2	3:16	3:25	3:30	3:35	-	3:45	3:55
H4	3:32	3:41	3:46	3:51	3:58	4:03	4:13
H2	3:48	3:57	4:02	4:07	-	4:17	4:27
H4	4:04	4:13	4:18	4:23	4:30	4:35	4:45
H2	4:20	4:29	4:34	4:39	-	4:49	4:59
H4	4:36	4:45	4:50	4:55	5:02	5:07	5:17
H2	4:52	5:01	5:06	5:11	-	5:21	5:31
H4	5:08	5:17	5:22	5:27	5:34	5:39	5:49
H2	5:24	5:33	5:38	5:43	-	5:53	6:03
H4	5:40	5:49	5:54	5:59	6:06	6:11	6:21
H2	5:56	6:05	6:10	6:15	-	6:25	6:35
H4	6:12	6:21	6:26	6:31	6:38	6:43	6:53
H2	6:28	6:37	6:42	6:47	-	6:57	7:07
H4	6:44	6:53	6:58	7:03	7:10	7:15	7:25

H2,3,4
Crosstown Line

Westbound To Tenlytown-AU station

Saturday — En sábados

Route Number	Brookland-CUA	Veterans Affairs Medical Center	Columbia Rd. & Georgia Ave. NW	Columbia Rd. & 14th St. NW (Columbia Heights)	Park Rd. & Mt. Pleasant St. NW	Porter St. & Quebec St. NW (Cleveland Park)	Fort Dr. & Albemarle St. NW (TENLEY-TOWN-AU)
PM Service — Servicio vespertino							
H2	7:00	7:09	7:14	7:19	-	7:29	7:39
H4	7:18	7:26	7:31	7:35	7:40	7:44	7:53
H2	7:33	7:41	7:46	7:50	-	7:59	8:08
H4	7:48	7:56	8:01	8:05	8:10	8:14	8:23
H2	8:03	8:11	8:16	8:20	-	8:29	8:38
H4	8:18	8:26	8:31	8:35	8:40	8:44	8:53
H2	8:33	8:41	8:46	8:50	-	8:59	9:08
H4	8:48	8:56	9:01	9:05	9:10	9:14	9:23
H2	9:03	9:11	9:16	9:20	-	9:29	9:38
H4	9:18	9:26	9:31	9:35	9:40	9:44	9:53
H2	9:33	9:41	9:46	9:50	-	9:59	10:08
H4	9:48	9:56	10:01	10:05	10:10	10:14	10:23
H2	10:03	10:11	10:16	10:20	-	10:29	10:38
H4	10:18	10:26	10:31	10:35	10:40	10:44	10:53
H2	10:34	10:42	10:47	10:51	-	11:00	11:09
H4	10:50	10:58	11:03	11:07	11:12	11:16	11:25
H2	11:08	11:16	11:21	11:25	-	11:34	11:43
H4	11:26	11:34	11:39	11:43	11:48	11:52	12:01
H2	11:50	11:58	12:03	12:07	-	12:16	12:25
After Midnight Service — Servicio después de la medianoche							
H4	12:13	12:21	12:25	12:28	12:33	12:36	12:44
H4	12:53	1:01	1:05	1:08	1:13	1:16	1:24

Westbound To Tenlytown-AU station

Saturday Supplemental — Sábados suplementario

Route Number	Brookland-CUA	Columbia Rd. & Georgia Ave. NW	Columbia Rd. & 14th St. NW (Columbia Heights)	Park Rd. & Mt. Pleasant St. NW	Porter St. & Quebec St. NW (Cleveland Park)	Fort Dr. & Albemarle St. NW (TENLEY-TOWN-AU)
AM Service — Servicio matutino						
H3	7:05	7:14	7:18	7:24	7:29	7:38
H3	7:35	7:44	7:48	7:54	7:59	8:08
H3	8:05	8:14	8:18	8:24	8:29	8:38
H3	8:35	8:44	8:48	8:54	8:59	9:08

On four Federal holidays, Columbus Day, Veterans' Day, Martin L. King Day, and Presidents' Day, Metrobus will run on a Saturday supplemental schedule. On these holidays, the supplemental trips will operate in addition to the regular Saturday trips.

H2,3,4
Crosstown Line

Eastbound To Brookland-CUA station

Saturday — En sábados

Route Number	Fort Dr. & Albemarle St. NW (Tenley-town-AU)	Conn-ecticut Ave. & Rodman St. NW	Porter St. & Conn. Ave. NW (Cleveland Park)	Park Rd. & Mt. Pleasant St. NW	Irving & 14th Sts. NW (Columbia Heights)	Irving St. & Georgia Ave. NW	Veterans Affairs Medical Center	BROOK-LAND -CUA
AM Service — Servicio matutino								
H4	5:26	-	5:32	5:36	5:39	5:42	5:48	5:56
H4	5:46	-	5:52	5:56	5:59	6:02	6:09	6:17
H4	6:06	-	6:12	6:16	6:19	6:22	6:29	6:37
H2	6:27	6:33	-	-	6:39	6:42	6:49	6:57
H4	6:46	-	6:52	6:56	6:59	7:02	7:09	7:17
H2	7:07	7:14	-	-	7:21	7:24	7:32	7:40
H4	7:26	-	7:33	7:38	7:41	7:44	7:52	8:00
H2	7:42	7:49	-	-	7:56	7:59	8:07	8:15
H4	7:56	-	8:03	8:08	8:11	8:14	8:22	8:30
H2	8:12	8:19	-	-	8:26	8:29	8:37	8:45
H4	8:26	-	8:33	8:38	8:41	8:44	8:52	9:00
H2	8:42	8:49	-	-	8:56	8:59	9:07	9:15
H4	8:56	-	9:03	9:08	9:11	9:14	9:22	9:30
H2	9:09	9:18	-	-	9:27	9:31	9:39	9:47
H4	9:26	-	9:35	9:41	9:44	9:48	9:56	10:04
H2	9:42	9:51	-	-	10:00	10:04	10:12	10:20
H4	9:57	-	10:06	10:12	10:15	10:19	10:27	10:35
H2	10:13	10:22	-	-	10:31	10:35	10:43	10:51
H4	10:29	-	10:38	10:44	10:47	10:51	10:59	11:07
H2	10:45	10:54	-	-	11:03	11:07	11:15	11:23
H4	11:01	-	11:10	11:16	11:19	11:23	11:31	11:39
H2	11:17	11:26	-	-	11:35	11:39	11:47	11:55
H4	11:33	-	11:42	11:48	11:51	11:55	12:03	12:11
H2	11:49	11:58	-	-	12:07	12:11	12:19	12:27
PM Service — Servicio vespertino								
H4	12:05	-	12:14	12:20	12:23	12:27	12:35	12:43
H2	12:21	12:30	-	-	12:39	12:43	12:51	12:59
H4	12:37	-	12:46	12:52	12:55	12:59	1:07	1:15
H2	12:53	1:02	-	-	1:11	1:15	1:23	1:31
H4	1:09	-	1:18	1:24	1:27	1:31	1:39	1:47
H2	1:25	1:34	-	-	1:43	1:47	1:55	2:03
H4	1:41	-	1:50	1:56	1:59	2:03	2:11	2:19
H2	1:57	2:06	-	-	2:15	2:19	2:27	2:35
H4	2:13	-	2:22	2:28	2:31	2:35	2:43	2:51
H2	2:29	2:38	-	-	2:47	2:51	2:59	3:07
H4	2:45	-	2:54	3:00	3:04	3:08	3:16	3:24
H2	3:03	3:11	-	-	3:20	3:24	3:32	3:40
H4	3:17	-	3:26	3:32	3:36	3:40	3:48	3:56
H2	3:35	3:43	-	-	3:52	3:56	4:04	4:12
H4	3:49	-	3:58	4:04	4:08	4:12	4:20	4:28
H2	4:07	4:15	-	-	4:24	4:28	4:36	4:44
H4	4:21	-	4:30	4:36	4:40	4:44	4:52	5:00
H2	4:39	4:47	-	-	4:56	5:00	5:08	5:16
H4	4:53	-	5:02	5:08	5:12	5:16	5:24	5:32
H2	5:11	5:19	-	-	5:28	5:32	5:40	5:48
H4	5:25	-	5:34	5:40	5:44	5:48	5:56	6:04
H2	5:43	5:51	-	-	6:00	6:04	6:12	6:20
H4	5:57	-	6:06	6:12	6:16	6:20	6:28	6:36
H2	6:15	6:23	-	-	6:32	6:36	6:44	6:52
H4	6:29	-	6:38	6:44	6:48	6:52	7:00	7:08
H2	6:47	6:55	-	-	7:04	7:08	7:16	7:24

H2,3,4
Crosstown Line

Eastbound To Brookland-CUA station

Saturday — En sábados

Route Number	Fort Dr. & Albemarle St. NW (Tenley-town-AU)	Conn-ecticut Ave. & Rodman St. NW	Porter St. & Conn. Ave. NW (Cleveland Park)	Park Rd. & Mt. Pleasant St. NW	Irving & 14th Sts. NW (Columbia Heights)	Irving St. & Georgia Ave. NW	Veterans Affairs Medical Center	BROOK-LAND -CUA
PM Service — Servicio vespertino								
H4	7:01	-	7:10	7:16	7:20	7:24	7:32	7:40
H2	7:18	7:26	-	-	7:35	7:39	7:47	7:55
H4	7:32	-	7:40	7:46	7:50	7:54	8:01	8:08
H2	7:49	7:57	-	-	8:05	8:09	8:16	8:23
H4	8:02	-	8:10	8:16	8:20	8:24	8:31	8:38
H2	8:19	8:27	-	-	8:35	8:39	8:46	8:53
H4	8:32	-	8:40	8:46	8:50	8:54	9:01	9:08
H2	8:49	8:57	-	-	9:05	9:09	9:16	9:23
H4	9:02	-	9:10	9:16	9:20	9:24	9:31	9:38
H2	9:19	9:27	-	-	9:35	9:39	9:46	9:53
H4	9:32	-	9:40	9:46	9:50	9:54	10:01	10:08
H2	9:49	9:57	-	-	10:05	10:09	10:16	10:23
H4	10:02	-	10:10	10:16	10:20	10:24	10:31	10:38
H2	10:19	10:27	-	-	10:35	10:39	10:46	10:53
H4	10:32	-	10:40	10:46	10:50	10:54	11:01	11:08
H2	10:46	10:54	-	-	11:02	11:06	11:13	11:20
H4	11:02	-	11:10	11:16	11:20	11:24	11:31	11:38
H2	11:19	11:27	-	-	11:35	11:39	11:46	11:53
H4	11:32	-	11:40	11:46	11:50	11:54	12:01	12:08
H2	11:54	12:01	-	-	12:08	12:11	12:16	12:22
After Midnight Service — Servicio después de la medianoche								
H4	12:08	-	12:15	12:20	12:24	12:27	12:32	12:38
H2	12:31	12:38	-	-	12:45	12:48	12:53	12:59
H4	12:50	-	12:57	1:02	1:06	1:09	1:14	1:20
H4	1:30	-	1:37	1:42	1:46	1:49	1:54	2:00

Eastbound To Brookland-CUA station

Saturday Supplemental — Sábados suplementario

Route Number	Fort Dr. & Albemarle St. NW (Tenley-town-AU)	Porter St. & Conn. Ave. NW (Cleveland Park)	Park Rd. & Mt. Pleasant St. NW	Irving & 14th Sts. NW (Columbia Heights)	Irving St. & Georgia Ave. NW	BROOK-LAND -CUA
PM Service — Servicio vespertino						
H3	3:59	4:08	4:14	4:18	4:22	4:33
H3	4:31	4:40	4:46	4:50	4:54	5:05
H3	5:03	5:12	5:18	5:22	5:26	5:37
H3	5:35	5:44	5:50	5:54	5:58	6:09

On four Federal holidays, Columbus Day, Veterans' Day, Martin L. King Day, and Presidents' Day, Metrobus will run on a Saturday supplemental schedule. On these holidays, the supplemental trips will operate in addition to the regular Saturday trips.

H2,3,4
Crosstown Line

Westbound To Tenlytown-AU station

Sunday — En domingo

Route Number	Brookland-CUA Metro	Veterans Affairs Medical Center	Columbia Rd. & Georgia Ave. NW	Columbia Rd. & 14th St. NW (Columbia Heights) Metro	Park Rd. & Mt. Pleasant St. NW	Porter St. & Quebec St. NW (Cleveland Park) Metro	Fort Dr. & Albemarle St. NW (TENLEY-TOWN-AU) Metro
AM Service — Servicio matutino							
H4	4:56	5:03	5:07	5:10	5:15	5:18	5:27
H4	5:20	5:27	5:31	5:34	5:39	5:42	5:51
H4	5:40	5:47	5:51	5:54	5:59	6:02	6:11
H2	5:58	6:06	6:10	6:14	-	6:21	6:30
H4	6:14	6:22	6:26	6:30	6:36	6:40	6:49
H2	6:34	6:42	6:46	6:50	-	6:57	7:06
H4	6:54	7:02	7:06	7:10	7:16	7:20	7:29
H2	7:14	7:22	7:26	7:30	-	7:37	7:46
H4	7:34	7:43	7:47	7:51	7:57	8:01	8:10
H2	7:54	8:03	8:07	8:11	-	8:18	8:27
H4	8:14	8:23	8:27	8:31	8:37	8:41	8:50
H2	8:34	8:43	8:48	8:52	-	9:00	9:10
H4	8:50	8:59	9:04	9:08	9:15	9:20	9:30
H2	9:10	9:19	9:24	9:28	-	9:36	9:46
H4	9:30	9:39	9:44	9:48	9:55	10:00	10:10
H2	9:50	9:59	10:04	10:08	-	10:16	10:26
H4	10:10	10:19	10:24	10:28	10:35	10:40	10:50
H2	10:30	10:39	10:44	10:48	-	10:56	11:06
H4	10:50	10:59	11:04	11:08	11:15	11:20	11:30
H2	11:10	11:19	11:24	11:28	-	11:36	11:46
H4	11:30	11:39	11:44	11:48	11:55	12:00	12:10
H2	11:50	11:59	12:04	12:08	-	12:17	12:27
PM Service — Servicio vespertino							
H4	12:10	12:19	12:24	12:28	12:36	12:41	12:51
H2	12:30	12:39	12:44	12:48	-	12:57	1:07
H4	12:50	12:59	1:04	1:08	1:16	1:21	1:31
H2	1:10	1:19	1:24	1:28	-	1:37	1:47
H4	1:30	1:39	1:44	1:48	1:56	2:01	2:11
H2	1:50	1:59	2:04	2:08	-	2:17	2:27
H4	2:10	2:19	2:24	2:28	2:36	2:41	2:51
H2	2:30	2:39	2:44	2:48	-	2:57	3:07
H4	2:50	2:59	3:04	3:08	3:16	3:21	3:31
H2	3:10	3:19	3:24	3:28	-	3:37	3:47
H4	3:30	3:39	3:44	3:48	3:56	4:01	4:11
H2	3:50	3:59	4:04	4:08	-	4:17	4:27
H4	4:10	4:19	4:24	4:28	4:36	4:41	4:51
H2	4:30	4:39	4:44	4:48	-	4:57	5:07
H4	4:50	4:59	5:04	5:08	5:16	5:21	5:31
H2	5:10	5:19	5:24	5:28	-	5:37	5:47
H4	5:32	5:41	5:46	5:50	5:57	6:02	6:10
H2	5:52	6:01	6:06	6:10	-	6:19	6:27
H4	6:12	6:21	6:26	6:30	6:37	6:42	6:50
H2	6:32	6:41	6:46	6:50	-	6:59	7:07
H4	6:52	7:01	7:06	7:10	7:17	7:22	7:30
H2	7:12	7:21	7:26	7:30	-	7:39	7:47
H4	7:32	7:42	7:47	7:51	7:57	8:01	8:09
H2	7:52	8:02	8:07	8:11	-	8:18	8:26
H4	8:12	8:22	8:27	8:31	8:37	8:41	8:49
H2	8:32	8:42	8:47	8:51	-	8:58	9:06
H4	8:52	9:02	9:07	9:11	9:17	9:21	9:29
H2	9:12	9:22	9:27	9:31	-	9:38	9:46
H4	9:32	9:42	9:47	9:51	9:57	10:01	10:09
H2	9:52	10:02	10:07	10:11	-	10:18	10:26
H4	10:15	10:24	10:28	10:31	10:37	10:41	10:51
H2	10:39	10:48	10:52	10:55	-	11:03	11:13
H4	11:00	11:09	11:13	11:16	11:22	11:26	11:36
H2	11:23	11:32	11:36	11:39	-	11:47	11:57
H4	11:58	12:07	12:11	12:14	12:20	12:24	12:34

H2,3,4
Crosstown Line

Eastbound To Brookland-CUA station

Sunday — En domingo

Route Number	Fort Dr. & Albemarle St. NW (Tenley-town-AU) Metro	Conn-ecticut Ave. & Rodman St. NW	Porter St. & Conn. Ave. NW (Cleveland Park) Metro	Park Rd. & Mt. Pleasant St. NW	Irving & 14th Sts. NW (Columbia Heights) Metro	Irving St. & Georgia Ave. NW	Veterans Affairs Medical Center	BROOK-LAND -CUA Metro
AM Service — Servicio matutino								
H4	5:35	-	5:41	5:44	5:47	5:49	5:55	6:01
H4	5:58	-	6:04	6:07	6:10	6:13	6:19	6:25
H4	6:18	-	6:24	6:27	6:30	6:33	6:39	6:45
H2	6:38	6:44	-	-	6:50	6:53	6:59	7:05
H4	6:56	-	7:02	7:07	7:10	7:13	7:19	7:26
H2	7:16	7:22	-	-	7:30	7:33	7:39	7:46
H4	7:36	-	7:42	7:47	7:50	7:53	7:59	8:06
H2	7:58	8:04	-	-	8:12	8:15	8:21	8:28
H4	8:20	-	8:26	8:31	8:34	8:37	8:43	8:50
H2	8:39	8:47	-	-	8:56	8:59	9:06	9:14
H4	9:01	-	9:09	9:14	9:18	9:21	9:28	9:36
H2	9:21	9:29	-	-	9:38	9:41	9:48	9:56
H4	9:41	-	9:49	9:54	9:58	10:01	10:08	10:16
H2	10:01	10:09	-	-	10:18	10:21	10:28	10:36
H4	10:21	-	10:29	10:34	10:38	10:41	10:48	10:56
H2	10:41	10:49	-	-	10:58	11:01	11:08	11:16
H4	11:01	-	11:09	11:14	11:18	11:21	11:28	11:36
H2	11:21	11:29	-	-	11:38	11:41	11:48	11:56
H4	11:41	-	11:49	11:54	11:58	12:01	12:08	12:16
PM Service — Servicio vespertino								
H2	12:01	12:09	-	-	12:18	12:21	12:28	12:36
H4	12:21	-	12:29	12:34	12:38	12:41	12:48	12:56
H2	12:39	12:48	-	-	12:58	1:02	1:10	1:18
H4	1:00	-	1:09	1:14	1:18	1:22	1:30	1:38
H2	1:19	1:28	-	-	1:38	1:42	1:50	1:58
H4	1:40	-	1:49	1:54	1:58	2:02	2:10	2:18
H2	1:59	2:08	-	-	2:18	2:22	2:30	2:38
H4	2:20	-	2:29	2:34	2:38	2:42	2:50	2:58
H2	2:39	2:48	-	-	2:58	3:02	3:10	3:18
H4	3:00	-	3:09	3:14	3:18	3:22	3:30	3:38
H2	3:19	3:28	-	-	3:38	3:42	3:50	3:58
H4	3:40	-	3:49	3:54	3:58	4:02	4:10	4:18
H2	3:59	4:08	-	-	4:18	4:22	4:30	4:38
H4	4:20	-	4:29	4:34	4:38	4:42	4:50	4:58
H2	4:39	4:48	-	-	4:58	5:02	5:10	5:18
H4	5:00	-	5:09	5:14	5:18	5:22	5:30	5:38
H2	5:19	5:28	-	-	5:38	5:42	5:50	5:58
H4	5:40	-	5:49	5:54	5:58	6:02	6:10	6:17
H2	6:00	6:09	-	-	6:18	6:22	6:30	6:37
H4	6:20	-	6:29	6:34	6:38	6:42	6:50	6:57
H2	6:40	6:49	-	-	6:58	7:02	7:10	7:17
H4	7:00	-	7:09	7:14	7:18	7:22	7:30	7:37
H2	7:20	7:29	-	-	7:38	7:42	7:50	7:57
H4	7:40	-	7:49	7:54	7:58	8:02	8:10	8:17
H2	8:00	8:09	-	-	8:18	8:22	8:30	8:37
H4	8:20	-	8:29	8:34	8:38	8:42	8:50	8:57
H2	8:40	8:49	-	-	8:58	9:02	9:10	9:17
H4	9:00	-	9:09	9:14	9:18	9:22	9:30	9:37
H2	9:20	9:29	-	-	9:38	9:42	9:50	9:57
H4	9:40	-	9:49	9:54	9:58	10:02	10:10	10:17
H2	9:55	10:04	-	-	10:13	10:17	10:25	10:32
H4	10:18	-	10:25	10:31	10:34	10:38	10:45	10:52
H2	10:40	10:47	-	-	10:54	10:58	11:05	11:12
H4	11:00	-	11:07	11:13	11:16	11:20	11:27	11:34
H2	11:20	11:27	-	-	11:34	11:38	11:45	11:52
H4	11:42	-	11:49	11:55	11:58	12:02	12:09	12:16
After Midnight Service — Servicio después de la medianoche								
H2	12:03	12:10	-	-	12:17	12:21	12:28	12:35
H4	12:40	-	12:47	12:53	12:56	1:00	1:07	1:14

How to use this timetable

- Use the map to find the stops closest to where you will get on and off the bus.
- Select the schedule (Weekday, Saturday, Sunday) for when you will travel. Along the top of the schedule, find the stop at or nearest the point where you will get on the bus. Follow that column down to the time you want to leave.
- Use the same method to find the times the bus is scheduled to arrive at the stop where you will get off the bus.
- If the bus stop is not listed, use the time shown for the bus stop before it as the time to wait at the stop.
- The end-of-the-line or last stop is listed in ALL CAPS on the schedule.

Cómo Usar este Horario

- Use este mapa para localizar las paradas más cercanas a donde se subirá y bajará del autobús.
- Seleccione el horario (Entre semana, sábado, domingo) de cuando viajará. A lo largo de la parte superior del horario, localice la parada o el punto más cercano a la parada en la que se subirá al autobús. Siga esa columna hacia abajo hasta la hora en la que desee salir.
- Utilice el mismo método para localizar las horas en que el autobús está programado para llegar a la parada en donde desea bajarse del autobús.
- Si la parada del autobús no está listada use la hora que se muestra en la parada anterior como la hora de espera en la parada.
- El final de la ruta o la última parada del autobús aparece en letras MAYÚSCULAS en el horario.

English-Español Effective 9-25-11

H6

Brookland-Fort Lincoln Line

metrobus

Serves these locations-
Brinda servicio a estas ubicaciones

- Fort Lincoln
- Wesley House
- Goodwill Industries
- Langdon
- Brookland-CUA station

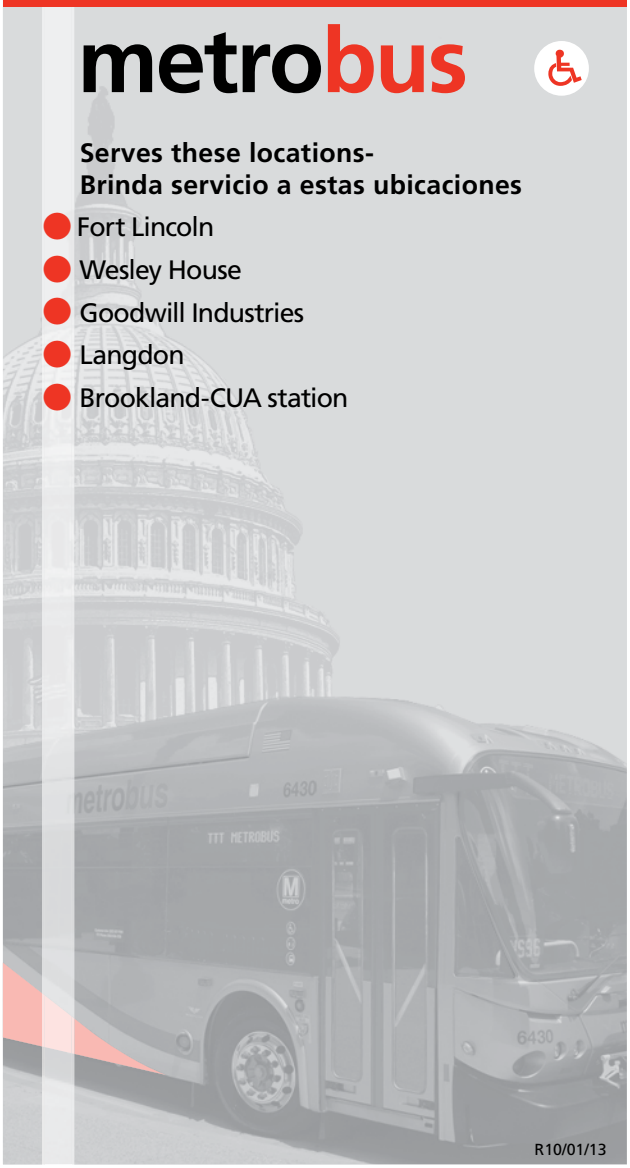

R10/01/13

www.wmata.com
Information Anytime 202-637-7000 TTY 202-638-3780

Washington Metropolitan Area Transit Authority

A District of Columbia, Maryland and Virginia Transit Partnership

H6
Brookland-Fort Lincoln Line

For route and schedule information
Call 202-637-7000
www.wmata.com

H6

Brookland-Fort Lincoln Line

Westbound to Brookland-CUA station

Monday thru Friday — Lunes a viernes

Route Number	South Dakota Ave. & Bladensburg Rd. NE	33rd Pl. & South Dakota Ave. NE	3400 Commodore Joshua Barney Dr. NE (Wesley House)	Bladensburg Rd. & South Dakota Ave. NE	Franklin St. & Rhode Island Ave NE	BROOKLAND-CUA
AM Service — Servicio matutino						
● H6	4:34	4:36	4:41	4:47	4:53	5:01
● H6	4:54	4:56	5:01	5:07	5:13	5:21
H6	5:19	5:21	5:26	5:32	5:38	5:46
H6	5:39	5:41	5:46	5:52	5:58	6:06
● H6	5:54	5:56	6:01	6:07	6:13	6:21
H6	6:09	6:11	6:16	6:22	6:28	6:36
H6	6:25	6:27	6:32	6:38	6:44	6:52
H6	6:41	6:43	6:48	6:54	7:00	7:08
H6	6:57	6:59	7:04	7:10	7:16	7:24
H6	7:10	7:12	7:17	7:23	7:29	7:37
● H6	7:21	7:24	7:29	7:35	7:42	7:51
H6	7:33	7:36	7:41	7:47	7:54	8:03
H6	7:46	7:49	7:54	8:00	8:07	8:16
H6	7:58	8:01	8:06	8:12	8:19	8:28
H6	8:11	8:14	8:19	8:25	8:32	8:41
H6	8:23	8:26	8:31	8:37	8:44	8:53
H6	8:36	8:39	8:44	8:50	8:57	9:06
H6	8:48	8:51	8:56	9:02	9:09	9:18
H6	9:01	9:04	9:09	9:15	9:22	9:31
H6	9:17	9:19	9:25	9:30	9:37	9:46
H6	9:34	9:36	9:42	9:47	9:54	10:03
H6	9:50	9:52	9:58	10:03	10:10	10:19
H6	10:06	10:08	10:14	10:19	10:26	10:35
H6	10:22	10:24	10:30	10:35	10:42	10:51
H6	10:38	10:40	10:46	10:51	10:58	11:07
H6	10:54	10:56	11:02	11:07	11:14	11:23
H6	11:10	11:12	11:18	11:23	11:30	11:39
H6	11:26	11:28	11:34	11:39	11:46	11:55
H6	11:42	11:44	11:50	11:55	12:02	12:11
H6	11:58	12:00	12:06	12:11	12:18	12:27

Westbound to Brookland-CUA station

Monday thru Friday — Lunes a viernes

Route Number	South Dakota Ave. & Bladensburg Rd. NE	33rd Pl. & South Dakota Ave. NE	3400 Commodore Joshua Barney Dr. NE (Wesley House)	Bladensburg Rd. & South Dakota Ave. NE	Franklin St. & Rhode Island Ave NE	BROOKLAND-CUA
PM Service — Servicio vespertino						
H6	12:14	12:16	12:22	12:27	12:34	12:43
H6	12:30	12:32	12:38	12:43	12:50	12:59
H6	12:46	12:48	12:54	12:59	1:06	1:15
H6	1:02	1:04	1:10	1:15	1:22	1:31
H6	1:18	1:20	1:26	1:31	1:38	1:47
H6	1:34	1:36	1:42	1:47	1:54	2:03
H6	1:50	1:52	1:58	2:03	2:10	2:19
H6	2:06	2:08	2:14	2:19	2:26	2:35
H6	2:22	2:24	2:30	2:35	2:42	2:51
H6	2:38	2:40	2:46	2:51	2:58	3:07
H6	2:54	2:56	3:02	3:07	3:14	3:23
H6	3:10	3:12	3:18	3:23	3:30	3:39
H6	3:22	3:25	3:30	3:35	3:43	3:52
H6	3:36	3:39	3:44	3:49	3:57	4:06
H6	3:49	3:52	3:57	4:02	4:10	4:19
H6	4:02	4:05	4:10	4:15	4:23	4:32
H6	4:15	4:18	4:23	4:28	4:36	4:45
H6	4:28	4:31	4:36	4:41	4:49	4:58
H6	4:41	4:44	4:49	4:54	5:01	5:10
H6	4:54	4:57	5:02	5:07	5:14	5:23
H6	5:07	5:10	5:15	5:20	5:27	5:36
H6	5:20	5:23	5:28	5:33	5:40	5:49
H6	5:33	5:36	5:41	5:46	5:53	6:02
H6	5:46	5:49	5:54	5:59	6:06	6:15
H6	5:59	6:02	6:07	6:12	6:19	6:28
H6/	6:12	6:15	6:20	6:24	-	-
H6	6:27	6:30	6:35	6:39	6:45	6:53
H6	6:42	6:45	6:50	6:54	7:00	7:08
H6	6:58	7:01	7:06	7:10	7:16	7:24
H6	7:14	7:17	7:22	7:26	7:32	7:40
H6	7:30	7:33	7:38	7:42	7:48	7:56
H6/	7:46	7:49	7:54	7:58	-	-
H6	8:02	8:05	8:10	8:14	8:20	8:28
H6	8:22	8:25	8:30	8:34	8:40	8:48
H6	8:47	8:50	8:55	8:59	9:04	9:12
H6	9:09	9:12	9:17	9:21	9:26	9:34
H6	9:33	9:36	9:41	9:45	9:50	9:58
H6	9:57	10:00	10:05	10:09	10:14	10:22
H6	10:21	10:24	10:29	10:33	10:38	10:46
H6	10:43	10:45	10:50	10:54	10:59	11:06
H6	11:07	11:09	11:14	11:18	11:23	11:30
H6	11:31	11:33	11:38	11:42	11:47	11:54
H6	11:55	11:57	12:02	12:06	12:11	12:18
After Midnight Service — Servicio después de la medianoche						
H6/	12:19	12:21	12:26	12:30	-	-
H6/	12:43	12:45	12:50	12:54	-	-

● — *Trip begins on 31st Place NE at South Dakota Avenue.*

Fares for senior/disabled customers

Senior citizens 65 and older, people with disabilities and customers with a Medicare card may ride for half the regular fare. On Metrorail, use a senior/disabled farecard or SmarTrip® card. On Metrobus, use a senior/disabled bus pass or SmarTrip® card or show your Metro ID or Medicare card and pay the senior/disabled fare. For more information about qualifying for a Metro ID and buying senior/disabled farecards, SmarTrip® cards and passes, please visit wmata.com or call 202-637-7000 (TTY 202-638-3780).

H6

Brookland-Fort Lincoln Line

Eastbound to Fort Lincoln

Monday thru Friday — Lunes a viernes

Route Number	Brookland-CUA	Franklin St. & Rhode Island Ave NE	South Dakota Ave. & Bladensburg Rd. NE (FORT LINCOLN)
AM Service — Servicio matutino			
H6	5:06	5:14	5:19
H6	5:26	5:34	5:39
H6	5:56	6:04	6:09
H6	6:12	6:20	6:25
H6	6:28	6:36	6:41
H6	6:44	6:52	6:57
H6	6:57	7:05	7:10
H6	7:19	7:27	7:33
H6	7:32	7:40	7:46
H6	7:44	7:52	7:58
H6	7:57	8:05	8:11
H6	8:09	8:17	8:23
H6	8:22	8:30	8:36
H6	8:34	8:42	8:48
H6	8:47	8:55	9:01
H6	9:03	9:11	9:17
H6	9:20	9:28	9:34
H6	9:36	9:44	9:50
H6	9:52	10:00	10:06
H6	10:08	10:16	10:22
H6	10:24	10:32	10:38
H6	10:40	10:48	10:54
H6	10:56	11:04	11:10
H6	11:12	11:20	11:26
H6	11:28	11:36	11:42
H6	11:44	11:52	11:58

Tarifas para clientes de edad/discapacitados

Los ciudadanos mayores, de 65 años o más, las personas con discapacidades y los clientes con tarjeta Medicare pueden viajar por la mitad de la tarifa regular. En Metrorail, use la tarjeta de viaje para personas de edad/discapacitadas o la tarjeta SmarTrip®. En Metrobus, use el pase para ómnibus para personas de edad/discapacitadas o la tarjeta SmarTrip® o exhiba su identificación de Metro o tarjeta Medicare y pague la tarifa para personas de edad/discapacitadas. Para obtener más información acerca de la calificación para obtener la identificación de Metro y la compra de tarjetas de viaje para personas de edad/discapacitadas, tarjetas SmarTrip® y pases, por favor visite wmata.com o llame al 202-637-7000 (TTY 202-638-3780).

(04/15/12)

Eastbound to Fort Lincoln

Monday thru Friday — Lunes a viernes

Route Number	Brookland-CUA	Franklin St. & Rhode Island Ave NE	South Dakota Ave. & Bladensburg Rd. NE (FORT LINCOLN)
PM Service — Servicio vespertino			
H6	12:00	12:08	12:14
H6	12:16	12:24	12:30
H6	12:32	12:40	12:46
H6	12:48	12:56	1:02
H6	1:04	1:12	1:18
H6	1:20	1:28	1:34
H6	1:36	1:44	1:50
H6	1:52	2:00	2:06
H6	2:08	2:16	2:22
H6	2:24	2:32	2:38
H6	2:40	2:48	2:54
H6	2:56	3:04	3:10
H6	3:08	3:16	3:22
H6	3:20	3:29	3:36
H6	3:33	3:42	3:49
H6	3:46	3:55	4:02
H6	3:59	4:08	4:15
H6	4:12	4:21	4:28
H6	4:25	4:34	4:41
H6	4:38	4:47	4:54
H6	4:52	5:01	5:07
H6	5:05	5:14	5:20
H6	5:18	5:27	5:33
H6	5:31	5:40	5:46
H6	5:44	5:53	5:59
H6	5:57	6:06	6:12
H6	6:12	6:21	6:27
H6	6:28	6:36	6:42
H6	6:44	6:52	6:58
H6	7:00	7:08	7:14
H6	7:16	7:24	7:30
H6	7:32	7:40	7:46
H6	7:48	7:56	8:02
H6	8:08	8:16	8:22
H6	8:34	8:41	8:47
H6	8:56	9:03	9:09
H6	9:20	9:27	9:33
H6	9:44	9:51	9:57
H6	10:08	10:15	10:21
H6	10:32	10:38	10:43
H6	10:56	11:02	11:07
H6	11:20	11:26	11:31
H6	11:44	11:50	11:55
After Midnight Service — Servicio después de la medianoche			
H6	12:08	12:14	12:19
H6	12:32	12:38	12:43

H6

Brookland-Fort Lincoln Line

Westbound to Brookland-CUA station

Saturday — En sábados

Route Number	South Dakota Ave. & Bladensburg Rd. NE	33rd Pl. & South Dakota Ave. NE	3400 Commodore Joshua Barney Dr. NE (Wesley House)	Bladensburg Rd. & South Dakota Ave. NE	Franklin St. & Rhode Island Ave NE	BROOKLAND-CUA Metro
AM Service — Servicio matutino						
● H6	4:56	4:58	5:03	5:07	5:12	5:19
H6	5:36	5:38	5:43	5:47	5:52	5:59
● H6	6:00	6:02	6:07	6:11	6:16	6:23
H6	6:25	6:27	6:32	6:36	6:41	6:48
H6	6:46	6:49	6:54	6:59	7:05	7:13
H6	7:10	7:13	7:18	7:23	7:29	7:37
H6	7:34	7:37	7:42	7:47	7:53	8:01
H6	7:58	8:01	8:06	8:11	8:17	8:25
H6	8:22	8:25	8:30	8:35	8:41	8:49
H6	8:46	8:49	8:54	8:59	9:05	9:13
H6	9:10	9:13	9:18	9:23	9:29	9:37
H6	9:34	9:37	9:42	9:47	9:53	10:01
H6	9:58	10:01	10:06	10:11	10:17	10:26
H6	10:21	10:24	10:29	10:34	10:40	10:49
H6	10:45	10:48	10:53	10:58	11:04	11:13
H6	11:09	11:12	11:17	11:22	11:28	11:37
H6	11:33	11:36	11:41	11:46	11:52	12:01
H6	11:57	12:00	12:05	12:10	12:16	12:25
PM Service — Servicio vespertino						
H6	12:21	12:24	12:29	12:34	12:40	12:49
H6	12:45	12:48	12:53	12:58	1:04	1:13
H6	1:09	1:12	1:17	1:22	1:28	1:37
H6	1:33	1:36	1:41	1:46	1:52	2:01
H6	1:57	2:00	2:05	2:10	2:16	2:25
H6	2:21	2:24	2:29	2:34	2:40	2:49
H6	2:45	2:48	2:53	2:58	3:04	3:13
H6	3:09	3:12	3:17	3:22	3:29	3:38
H6	3:34	3:37	3:42	3:47	3:54	4:03
H6	3:58	4:01	4:06	4:11	4:18	4:27
H6	4:22	4:25	4:30	4:35	4:42	4:51
H6	4:46	4:49	4:54	4:59	5:06	5:15
H6	5:10	5:13	5:18	5:23	5:30	5:39
H6	5:34	5:37	5:42	5:47	5:54	6:03
H6	5:58	6:01	6:06	6:11	6:18	6:27
H6	6:22	6:24	6:29	6:34	6:41	6:49
H6	6:44	6:46	6:51	6:56	7:03	7:11
H6	7:08	7:10	7:15	7:20	7:27	7:35
H6	7:32	7:34	7:39	7:44	7:51	7:59
H6	7:56	7:58	8:03	8:08	8:15	8:23
H6	8:20	8:22	8:27	8:32	8:39	8:47
H6	8:44	8:46	8:51	8:56	9:03	9:11
H6	9:08	9:10	9:15	9:20	9:27	9:35
H6	9:32	9:34	9:39	9:44	9:51	9:59
H6	9:56	9:58	10:03	10:08	10:15	10:23
H6	10:20	10:22	10:27	10:32	10:39	10:47
H6	10:44	10:46	10:51	10:56	11:03	11:11
H6	11:08	11:10	11:15	11:20	11:27	11:35
H6	11:32	11:34	11:39	11:44	11:51	11:59
H6	11:56	11:58	12:03	12:08	12:15	12:23
After Midnight Service — Servicio después de la medianoche						
H6/	12:20	12:22	12:27	12:32	-	-
H6/	12:44	12:46	12:51	12:56	-	-

● — *Trip begins on 31st Place NE at South Dakota Avenue.*

Eastbound to Fort Lincoln

Saturday — En sábados

Route Number	Brookland-CUA Metro	Franklin St. & Rhode Island Ave NE	South Dakota Ave. & Bladensburg Rd. NE (FORT LINCOLN)
AM Service — Servicio matutino			
H6	5:23	5:31	5:36
H6	6:12	6:20	6:25
H6	6:32	6:40	6:46
H6	6:56	7:04	7:10
H6	7:20	7:28	7:34
H6	7:44	7:52	7:58
H6	8:08	8:16	8:22
H6	8:32	8:40	8:46
H6	8:56	9:04	9:10
H6	9:20	9:28	9:34
H6	9:44	9:52	9:58
H6	10:08	10:15	10:21
H6	10:32	10:39	10:45
H6	10:56	11:03	11:09
H6	11:20	11:27	11:33
H6	11:44	11:51	11:57
PM Service — Servicio vespertino			
H6	12:08	12:15	12:21
H6	12:32	12:39	12:45
H6	12:56	1:03	1:09
H6	1:20	1:27	1:33
H6	1:44	1:51	1:57
H6	2:08	2:15	2:21
H6	2:32	2:39	2:45
H6	2:56	3:03	3:09
H6	3:20	3:28	3:34
H6	3:44	3:52	3:58
H6	4:08	4:16	4:22
H6	4:32	4:40	4:46
H6	4:56	5:04	5:10
H6	5:20	5:28	5:34
H6	5:44	5:52	5:58
H6	6:08	6:16	6:22
H6	6:32	6:39	6:44
H6	6:56	7:03	7:08
H6	7:20	7:27	7:32
H6	7:44	7:51	7:56
H6	8:08	8:15	8:20
H6	8:32	8:39	8:44
H6	8:56	9:03	9:08
H6	9:20	9:27	9:32
H6	9:44	9:51	9:56
H6	10:08	10:15	10:20
H6	10:32	10:39	10:44
H6	10:56	11:03	11:08
H6	11:20	11:27	11:32
H6	11:44	11:51	11:56
After Midnight Service — Servicio después de la medianoche			
H6	12:08	12:15	12:20
H6	12:32	12:39	12:44

On four Federal holidays, Columbus Day, Veterans' Day, Martin L. King Day, and Presidents' Day, Metrobus will run on a Saturday supplemental schedule. On these holidays, all Saturday trips will operate.

H6

Brookland-Fort Lincoln Line

Westbound to Brookland-CUA station

Sunday — En domingo

Route Number	South Dakota Ave. & Bladensburg Rd. NE	33rd Pl. & South Dakota Ave. NE	3400 Commodore Joshua Barney Dr. NE (Wesley House)	Bladensburg Rd. & South Dakota Ave. NE	Franklin St. & Rhode Island Ave NE	BROOKLAND-CUA
AM Service — Servicio matutino						
● H6	6:33	6:35	6:40	6:44	6:48	6:55
H6	7:11	7:13	7:18	7:22	7:27	7:35
● H6	7:35	7:37	7:42	7:46	7:51	7:59
H6	7:59	8:01	8:06	8:10	8:15	8:23
H6	8:23	8:25	8:30	8:34	8:39	8:47
H6	8:47	8:49	8:54	8:58	9:03	9:11
H6	9:11	9:13	9:18	9:22	9:27	9:35
H6	9:35	9:37	9:42	9:46	9:51	9:59
H6	9:58	10:00	10:05	10:10	10:15	10:23
H6	10:22	10:24	10:29	10:34	10:39	10:47
H6	10:46	10:48	10:53	10:58	11:03	11:11
H6	11:10	11:12	11:17	11:22	11:27	11:35
H6	11:34	11:36	11:41	11:46	11:51	11:59
H6	11:58	12:00	12:05	12:10	12:15	12:23
PM Service — Servicio vespertino						
H6	12:22	12:24	12:29	12:34	12:39	12:47
H6	12:46	12:48	12:53	12:58	1:03	1:11
H6	1:10	1:12	1:17	1:22	1:27	1:35
H6	1:34	1:36	1:41	1:46	1:52	2:00
H6	1:58	2:00	2:05	2:10	2:16	2:24
H6	2:22	2:24	2:29	2:34	2:40	2:48
H6	2:46	2:48	2:53	2:58	3:04	3:12
H6	3:10	3:12	3:17	3:22	3:28	3:36
H6	3:34	3:36	3:41	3:46	3:52	4:00
H6	3:58	4:00	4:05	4:10	4:16	4:24
H6	4:22	4:24	4:29	4:34	4:40	4:48
H6	4:46	4:48	4:53	4:58	5:04	5:12
H6	5:10	5:12	5:17	5:22	5:28	5:36
H6	5:34	5:36	5:41	5:46	5:52	6:00
H6	5:58	6:00	6:05	6:09	6:14	6:22
H6	6:21	6:23	6:28	6:32	6:37	6:45
H6	6:45	6:47	6:52	6:56	7:01	7:09
H6	7:09	7:11	7:16	7:20	7:25	7:33
H6	7:33	7:35	7:40	7:44	7:49	7:57
H6	7:57	7:59	8:04	8:08	8:13	8:21
H6	8:21	8:23	8:28	8:32	8:37	8:45
H6	8:45	8:47	8:52	8:56	9:01	9:09
H6	9:09	9:11	9:16	9:20	9:25	9:33
H6	9:33	9:35	9:40	9:44	9:49	9:57
H6	9:57	9:59	10:04	10:08	10:13	10:21
H6/	10:20	10:22	10:27	10:31	-	-
H6/	10:44	10:46	10:51	10:55	-	-

● — *Trip begins on 31st Place NE at South Dakota Avenue.*

Eastbound to Fort Lincoln

Sunday — En domingo

Route Number	Brookland-CUA	Franklin St. & Rhode Island Ave NE	South Dakota Ave. & Bladensburg Rd. NE (FORT LINCOLN)
AM Service — Servicio matutino			
H6	6:59	7:06	7:11
H6	7:47	7:54	7:59
H6	8:11	8:18	8:23
H6	8:35	8:42	8:47
H6	8:59	9:06	9:11
H6	9:23	9:30	9:35
H6	9:46	9:53	9:58
H6	10:10	10:17	10:22
H6	10:34	10:41	10:46
H6	10:58	11:05	11:10
H6	11:22	11:29	11:34
H6	11:46	11:53	11:58
PM Service — Servicio vespertino			
H6	12:10	12:17	12:22
H6	12:34	12:41	12:46
H6	12:58	1:05	1:10
H6	1:20	1:28	1:34
H6	1:44	1:52	1:58
H6	2:08	2:16	2:22
H6	2:32	2:40	2:46
H6	2:56	3:04	3:10
H6	3:20	3:28	3:34
H6	3:44	3:52	3:58
H6	4:08	4:16	4:22
H6	4:32	4:40	4:46
H6	4:56	5:04	5:10
H6	5:20	5:28	5:34
H6	5:44	5:52	5:58
H6	6:08	6:16	6:21
H6	6:32	6:40	6:45
H6	6:56	7:04	7:09
H6	7:20	7:28	7:33
H6	7:44	7:52	7:57
H6	8:08	8:16	8:21
H6	8:32	8:40	8:45
H6	8:56	9:04	9:09
H6	9:20	9:28	9:33
H6	9:44	9:52	9:57
H6	10:08	10:15	10:20
H6	10:32	10:39	10:44

How to use this timetable

- Use the map to find the stops closest to where you will get on and off the bus.
- Select the schedule (Weekday, Saturday, Sunday) for when you will travel. Along the top of the schedule, find the stop at or nearest the point where you will get on the bus. Follow that column down to the time you want to leave.
- Use the same method to find the times the bus is scheduled to arrive at the stop where you will get off the bus.
- If the bus stop is not listed, use the time shown for the bus stop before it as the time to wait at the stop.
- The end-of-the-line or last stop is listed in ALL CAPS on the schedule.

Cómo Usar este Horario

- Use este mapa para localizar las paradas más cercanas a donde se subirá y bajará del autobús.
- Seleccione el horario (Entre semana, sábado, domingo) de cuando viajará. A lo largo de la parte superior del horario, localice la parada o el punto más cercano a la parada en la que se subirá al autobús. Siga esa columna hacia abajo hasta la hora en la que desee salir.
- Utilice el mismo método para localizar las horas en que el autobús está programado para llegar a la parada en donde desea bajarse del autobús.
- Si la parada del autobús no está listada use la hora que se muestra en la parada anterior como la hora de espera en la parada.
- El final de la ruta o la última parada del autobús aparece en letras MAYÚSCULAS en el horario.

English-Español Effective 1-22-12

H8,9

Park Road-Brookland Line

metrobus

Serves these locations-
Brinda servicio a estas ubicaciones

- Mt. Pleasant (H8)
- Columbia Heights station (H8)
- Georgia Ave-Petworth station (H8)
- Armed Forces Retirement Home-Washington (H8)
- Rock Creek Cemetery (H8)
- Archbishop John Carroll High School (H9)
- Brookland-CUA station
- Rhode Island Ave station

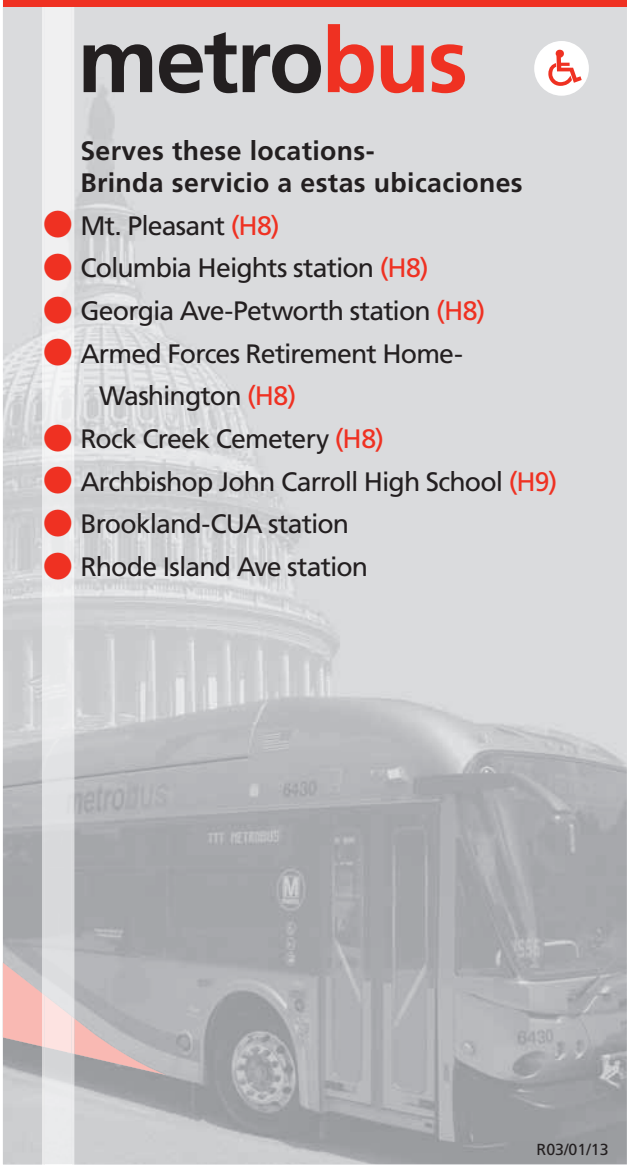

R03/01/13

www.wmata.com
Information Anytime 202-637-7000 TTY 202-638-3780

Washington Metropolitan Area Transit Authority

A District of Columbia, Maryland and Virginia Transit Partnership

H8,9
Park Road-Brookland Line

For route and schedule information
Call 202-637-7000
www.wmata.com

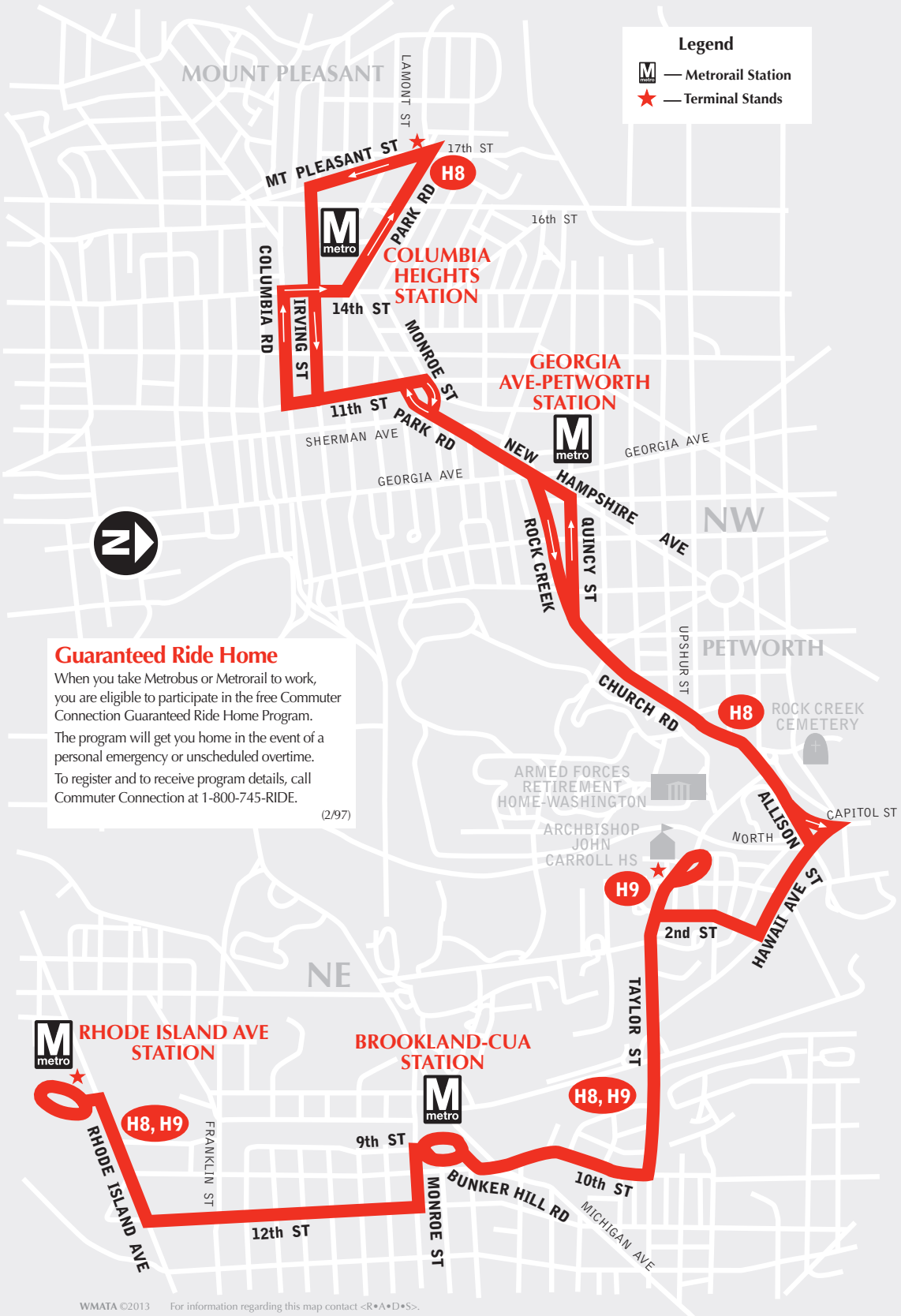

Guaranteed Ride Home

When you take Metrobus or Metrorail to work, you are eligible to participate in the free Commuter Connection Guaranteed Ride Home Program.

The program will get you home in the event of a personal emergency or unscheduled overtime.

To register and to receive program details, call Commuter Connection at 1-800-745-RIDE.

(2/97)

WMATA ©2013 For information regarding this map contact <R•A•D•S>.

H8,9

Park Road-Brookland Line

Westbound To Mount Pleasant

Monday thru Friday — Lunes a viernes

Route Number	Rhode Island Ave Metro	Brookland -CUA Metro	Abp. JOHN CARROLL HIGH SCHOOL	Allison St. & Rock Creek Church Rd. NW	New Hampshire & Georgia Aves. NW (Georgia Ave-Petworth) Metro	14th & Irving Sts. NW (Columbia Heights) Metro	MT. PLEASANT & 17th Sts. NW
AM Service — Servicio matutino							
H8	5:00	5:06	-	5:15	5:20	5:25	5:30
H8	5:30	5:36	-	5:45	5:50	5:55	6:00
H8	5:55	6:01	-	6:10	6:15	6:20	6:25
H8	6:15	6:22	-	6:33	6:39	6:47	6:54
H8	6:33	6:40	-	6:51	6:57	7:05	7:12
H8	6:48	6:55	-	7:06	7:12	7:20	7:27
H8	7:01	7:08	-	7:19	7:25	7:33	7:40
H8	7:13	7:20	-	7:31	7:37	7:45	7:52
■ **H9**	7:22	7:29	7:39	-	-	-	-
H8	7:25	7:32	-	7:43	7:49	7:57	8:04
■ **H9**	7:30	7:37	7:47	-	-	-	-
■ **H9**	7:35	7:42	7:52	-	-	-	-
H8	7:38	7:45	-	7:56	8:02	8:10	8:17
H8	7:51	7:58	-	8:09	8:15	8:23	8:30
H8	8:06	8:13	-	8:24	8:30	8:38	8:45
H8	8:25	8:32	-	8:43	8:49	8:57	9:04
H8	8:47	8:54	-	9:05	9:11	9:19	9:26
H8	9:08	9:15	-	9:26	9:32	9:40	9:47
H8	9:31	9:38	-	9:49	9:54	10:02	10:08
H8	9:53	10:00	-	10:11	10:16	10:24	10:30
H8	10:15	10:22	-	10:33	10:38	10:46	10:52
H8	10:37	10:44	-	10:55	11:00	11:08	11:14
H8	10:59	11:06	-	11:17	11:22	11:30	11:36
H8	11:21	11:28	-	11:39	11:44	11:52	11:58
H8	11:43	11:50	-	12:01	12:06	12:14	12:20

■ *— Trip operates only on days when Archbishop Carroll High School is open.*

NOTE:
Although Route H9 service has been designed to meet the special travel needs of students, this route may be used by any person wishing to ride upon payment of the appropriate regular fare.

H8,9

Park Road-Brookland Line

Westbound To Mount Pleasant

Monday thru Friday — Lunes a viernes

Route Number	Rhode Island Ave Metro	Brookland -CUA Metro	Abp. JOHN CARROLL HIGH SCHOOL	Allison St. & Rock Creek Church Rd. NW	New Hampshire & Georgia Aves. NW (Georgia Ave-Petworth) Metro	14th & Irving Sts. NW (Columbia Heights) Metro	MT. PLEASANT & 17th Sts. NW
PM Service — Servicio vespertino							
H8	12:05	12:12	-	12:24	12:30	12:39	12:46
H8	12:28	12:35	-	12:47	12:53	1:02	1:09
H8	12:51	12:58	-	1:10	1:16	1:25	1:32
H8	1:14	1:21	-	1:33	1:39	1:48	1:55
H8	1:37	1:44	-	1:56	2:02	2:11	2:18
H8	2:00	2:07	-	2:19	2:25	2:34	2:41
H8	2:23	2:30	-	2:42	2:48	2:57	3:04
H8	2:42	2:49	-	3:01	3:07	3:16	3:23
H8	2:56	3:03	-	3:15	3:20	3:28	3:35
H8	3:08	3:15	-	3:27	3:32	3:40	3:47
H8	3:20	3:27	-	3:39	3:44	3:52	3:59
H8	3:33	3:40	-	3:52	3:57	4:05	4:12
H8	3:45	3:52	-	4:04	4:09	4:17	4:24
H8	3:57	4:04	-	4:16	4:21	4:29	4:36
H8	4:10	4:17	-	4:29	4:34	4:42	4:49
H8	4:22	4:29	-	4:41	4:46	4:54	5:01
H8	4:34	4:41	-	4:53	4:58	5:06	5:13
H8	4:47	4:54	-	5:06	5:11	5:19	5:26
H8	4:59	5:06	-	5:18	5:23	5:31	5:38
H8	5:11	5:18	-	5:30	5:35	5:43	5:50
H8	5:24	5:31	-	5:43	5:48	5:56	6:03
H8	5:36	5:43	-	5:55	6:00	6:08	6:15
H8	5:49	5:56	-	6:08	6:13	6:21	6:28
H8	6:02	6:09	-	6:21	6:26	6:34	6:41
H8	6:15	6:22	-	6:34	6:39	6:47	6:54
H8	6:30	6:37	-	6:47	6:52	6:58	7:04
H8	6:50	6:57	-	7:07	7:12	7:18	7:24
H8	7:10	7:17	-	7:27	7:32	7:38	7:44
H8	7:30	7:37	-	7:47	7:52	7:58	8:04
H8	7:50	7:57	-	8:07	8:12	8:18	8:24
H8	8:10	8:15	-	8:24	8:28	8:32	8:37
H8	8:30	8:35	-	8:44	8:48	8:52	8:57
H8	8:50	8:55	-	9:04	9:08	9:12	9:17
H8	9:14	9:19	-	9:28	9:32	9:36	9:41
H8	9:38	9:43	-	9:52	9:56	10:00	10:05
H8	10:02	10:07	-	10:16	10:20	10:24	10:29
H8	10:26	10:31	-	10:40	10:44	10:48	10:53
H8	11:01	11:06	-	11:15	11:19	11:23	11:28
H8	11:36	11:41	-	11:50	11:54	11:58	12:03
After Midnight Service — Servicio después de la medianoche							
H8	12:11	12:16	-	12:25	12:29	12:33	12:38
H8	12:46	12:51	-	1:00	1:04	1:08	1:13
❍ **H8**	1:21	1:26	-	1:35	1:39	1:43	1:48
❍ **H8**	1:56	2:01	-	2:10	2:14	2:18	2:23

❍ *— Trip operates Friday only.*

NOTE:
Although Route H9 service has been designed to meet the special travel needs of students, this route may be used by any person wishing to ride upon payment of the appropriate regular fare.

H8,9

Park Road-Brookland Line

Eastbound To Rhode Island Ave. station

Monday thru Friday — Lunes a viernes

Route Number	Mt. Pleasant & 17th Sts. NW	Irving & 14th Sts. NW (Columbia Heights)	New Hampshire & Georgia Aves. NW (Georgia Ave - Petworth)	Rock Creek Church Rd. & Hawaii Ave. NW	Brookland -CUA	RHODE ISLAND AVE
AM Service — Servicio matutino						
H8	5:16	5:20	5:25	5:30	5:41	5:48
H8	5:36	5:40	5:45	5:50	6:01	6:08
H8	6:06	6:10	6:15	6:20	6:31	6:38
H8	6:31	6:35	6:40	6:45	6:56	7:03
H8	6:47	6:51	6:56	7:01	7:12	7:19
H8	7:01	7:05	7:10	7:15	7:26	7:33
H8	7:11	7:15	7:20	7:25	7:36	7:43
H8	7:20	7:24	7:29	7:34	7:45	7:52
H8	7:29	7:33	7:38	7:43	7:54	8:01
H8	7:38	7:42	7:47	7:52	8:03	8:10
H8	7:47	7:51	7:56	8:01	8:12	8:19
H8	7:57	8:01	8:06	8:11	8:22	8:29
H8	8:09	8:13	8:18	8:23	8:34	8:41
H8	8:22	8:26	8:31	8:36	8:47	8:54
H8	8:36	8:40	8:45	8:50	9:01	9:08
H8	8:51	8:55	9:00	9:05	9:16	9:23
H8	9:12	9:16	9:21	9:26	9:37	9:44
H8	9:34	9:38	9:43	9:48	9:59	10:06
H8	9:52	9:57	10:04	10:10	10:22	10:31
H8	10:14	10:19	10:26	10:32	10:44	10:53
H8	10:36	10:41	10:48	10:54	11:06	11:15
H8	10:58	11:03	11:10	11:16	11:28	11:37
H8	11:20	11:25	11:32	11:38	11:50	11:59
H8	11:43	11:48	11:55	12:01	12:13	12:22

H8,9

Park Road-Brookland Line

Eastbound To Rhode Island Ave. station

Monday thru Friday — Lunes a viernes

Route Number	Mt. Pleasant & 17th Sts. NW	Irving & 14th Sts. NW (Columbia Heights)	New Hampshire & Georgia Aves. NW (Georgia Ave - Petworth)	Rock Creek Church Rd. & Hawaii Ave. NW	Brookland -CUA	RHODE ISLAND AVE
PM Service — Servicio vespertino						
H8	12:06	12:11	12:18	12:24	12:36	12:45
H8	12:29	12:34	12:41	12:47	12:59	1:08
H8	12:52	12:57	1:04	1:10	1:22	1:31
H8	1:15	1:20	1:27	1:33	1:45	1:54
H8	1:38	1:43	1:50	1:56	2:08	2:17
H8	2:01	2:06	2:13	2:19	2:31	2:40
H8	2:24	2:28	2:34	2:40	2:50	2:59
H8	2:47	2:51	2:57	3:03	3:13	3:22
H8	3:10	3:14	3:20	3:26	3:36	3:45
H8	3:28	3:32	3:38	3:44	3:54	4:03
H8	3:41	3:45	3:51	3:57	4:07	4:16
H8	3:53	3:57	4:03	4:09	4:19	4:28
H8	4:05	4:09	4:15	4:21	4:31	4:40
H8	4:18	4:22	4:28	4:34	4:44	4:53
H8	4:30	4:34	4:40	4:46	4:56	5:05
H8	4:42	4:46	4:52	4:58	5:08	5:17
H8	4:55	4:59	5:05	5:11	5:21	5:30
H8	5:07	5:11	5:17	5:23	5:33	5:42
H8	5:19	5:23	5:29	5:35	5:45	5:54
H8	5:32	5:36	5:42	5:48	5:58	6:07
H8	5:45	5:49	5:55	6:01	6:11	6:20
H8	6:00	6:04	6:10	6:16	6:26	6:35
H8	6:15	6:19	6:25	6:31	6:41	6:50
H8	6:30	6:34	6:40	6:46	6:56	7:05
H8	6:50	6:54	7:00	7:06	7:16	7:25
H8	7:10	7:14	7:20	7:26	7:36	7:45
H8	7:30	7:34	7:40	7:46	7:56	8:05
H8	7:50	7:54	8:00	8:06	8:16	8:25
H8	8:10	8:14	8:20	8:26	8:36	8:45
H8	8:34	8:38	8:44	8:50	9:00	9:09
H8	8:58	9:02	9:08	9:14	9:24	9:33
H8	9:24	9:28	9:34	9:40	9:49	9:56
H8	9:48	9:52	9:58	10:04	10:13	10:20
H8	10:23	10:27	10:33	10:39	10:48	10:55
H8	10:58	11:02	11:08	11:14	11:23	11:30
H8	11:33	11:37	11:43	11:49	11:58	12:05
After Midnight Service — Servicio después de la medianoche						
H8	12:08	12:12	12:18	12:24	12:33	12:40
H8	12:43	12:47	12:53	12:59	1:08	1:15
❍ **H8**	1:18	1:22	1:28	1:34	1:43	1:50
❍ **H8**	1:53	1:57	2:03	2:09	2:18	2:25

❍ — *Trip operates Friday only.*

H8,9

Park Road-Brookland Line

Westbound To Mount Pleasant

Saturday — En sábados

Route Number	Rhode Island Ave	Brookland -CUA	Allison St. & Rock Creek Church Rd. NW	New Hampshire & Georgia Aves. NW (Georgia Ave - Petworth)	14th & Irving Sts. NW (Columbia Heights)	MT. PLEASANT & 17th Sts. NW
AM Service — Servicio matutino						
H8	5:58	6:03	6:12	6:17	6:22	6:27
H8	6:23	6:28	6:37	6:42	6:47	6:52
H8	6:48	6:53	7:02	7:07	7:12	7:17
H8	7:13	7:18	7:27	7:32	7:37	7:42
H8	7:38	7:43	7:52	7:57	8:02	8:07
H8	8:04	8:09	8:18	8:23	8:28	8:33
H8	8:29	8:34	8:43	8:48	8:53	8:58
H8	8:54	8:59	9:08	9:13	9:18	9:23
H8	9:14	9:20	9:30	9:35	9:42	9:49
H8	9:34	9:40	9:50	9:55	10:02	10:09
H8	9:54	10:00	10:10	10:15	10:22	10:29
H8	10:14	10:20	10:30	10:35	10:42	10:49
H8	10:34	10:40	10:50	10:55	11:02	11:09
H8	10:54	11:00	11:10	11:15	11:22	11:29
H8	11:14	11:20	11:30	11:35	11:42	11:49
H8	11:34	11:40	11:50	11:55	12:02	12:09
H8	11:54	12:00	12:10	12:15	12:22	12:29
PM Service — Servicio vespertino						
H8	12:14	12:20	12:30	12:35	12:42	12:49
H8	12:34	12:40	12:50	12:55	1:02	1:09
H8	12:54	1:00	1:10	1:15	1:22	1:29
H8	1:14	1:20	1:30	1:35	1:42	1:49
H8	1:34	1:40	1:50	1:55	2:02	2:09
H8	1:54	2:00	2:10	2:15	2:22	2:29
H8	2:14	2:20	2:30	2:35	2:42	2:49
H8	2:34	2:40	2:50	2:55	3:02	3:09
H8	2:54	3:00	3:10	3:15	3:22	3:29
H8	3:14	3:20	3:30	3:35	3:42	3:49
H8	3:34	3:40	3:50	3:55	4:02	4:09
H8	3:54	4:00	4:10	4:15	4:22	4:29
H8	4:15	4:21	4:31	4:36	4:42	4:48
H8	4:35	4:41	4:51	4:56	5:02	5:08
H8	4:55	5:01	5:11	5:16	5:22	5:28
H8	5:15	5:21	5:31	5:36	5:42	5:48
H8	5:37	5:43	5:53	5:58	6:04	6:10
H8	6:02	6:08	6:18	6:23	6:29	6:35
H8	6:27	6:33	6:43	6:48	6:54	7:00
H8	6:52	6:58	7:08	7:13	7:19	7:25
H8	7:17	7:23	7:33	7:38	7:44	7:50
H8	7:42	7:48	7:58	8:03	8:09	8:15
H8	8:07	8:13	8:23	8:28	8:34	8:40
H8	8:32	8:38	8:48	8:53	8:59	9:05
H8	8:57	9:03	9:13	9:18	9:24	9:30
H8	9:22	9:28	9:38	9:43	9:49	9:55
H8	10:01	10:06	10:16	10:21	10:25	10:30
H8	10:36	10:41	10:51	10:56	11:00	11:05
H8	11:11	11:16	11:26	11:31	11:35	11:40
H8	11:46	11:51	12:01	12:06	12:10	12:15
After Midnight Service — Servicio después de la medianoche						
H8	12:21	12:26	12:36	12:41	12:45	12:50
H8	12:56	1:01	1:11	1:16	1:20	1:25
H8	1:29	1:34	1:44	1:49	1:53	1:58
H8	2:02	2:07	2:17	2:22	2:26	2:31

On four Federal holidays, Columbus Day, Veterans' Day, Martin L. King Day, and Presidents' Day, Metrobus will run on a Saturday supplemental schedule. On these holidays, all Saturday trips will operate.

Eastbound To Rhode Island Ave. station

Saturday — En sábados

Route Number	Mt. Pleasant & 17th Sts. NW	Irving & 14th Sts. NW (Columbia Heights)	New Hampshire & Georgia Aves. NW (Georgia Ave - Petworth)	Rock Creek Church Rd. & Hawaii Ave. NW	Brookland -CUA	RHODE ISLAND AVE
AM Service — Servicio matutino						
H8	5:45	5:49	5:53	5:59	6:08	6:14
H8	6:10	6:14	6:18	6:24	6:33	6:39
H8	6:35	6:39	6:43	6:49	6:58	7:04
H8	7:00	7:04	7:08	7:14	7:23	7:29
H8	7:25	7:29	7:34	7:40	7:50	7:57
H8	7:50	7:54	7:59	8:05	8:15	8:22
H8	8:15	8:19	8:24	8:30	8:40	8:47
H8	8:40	8:44	8:49	8:55	9:05	9:12
H8	9:05	9:09	9:14	9:20	9:30	9:37
H8	9:30	9:34	9:39	9:45	9:55	10:02
H8	9:55	9:59	10:04	10:10	10:20	10:27
H8	10:15	10:19	10:24	10:30	10:40	10:47
H8	10:35	10:39	10:44	10:50	11:00	11:07
H8	10:54	10:59	11:05	11:11	11:21	11:28
H8	11:14	11:19	11:25	11:31	11:41	11:48
H8	11:34	11:39	11:45	11:51	12:01	12:08
H8	11:54	11:59	12:05	12:11	12:21	12:28
PM Service — Servicio vespertino						
H8	12:14	12:19	12:25	12:31	12:41	12:48
H8	12:34	12:39	12:45	12:51	1:01	1:08
H8	12:54	12:59	1:05	1:11	1:21	1:28
H8	1:14	1:19	1:25	1:31	1:41	1:48
H8	1:34	1:39	1:45	1:51	2:01	2:08
H8	1:54	1:59	2:05	2:11	2:21	2:28
H8	2:14	2:19	2:25	2:31	2:41	2:48
H8	2:35	2:40	2:46	2:52	3:01	3:08
H8	2:55	3:00	3:06	3:12	3:21	3:28
H8	3:15	3:20	3:26	3:32	3:41	3:48
H8	3:35	3:40	3:46	3:52	4:01	4:08
H8	3:55	4:00	4:06	4:12	4:21	4:28
H8	4:15	4:20	4:26	4:32	4:41	4:48
H8	4:35	4:40	4:46	4:52	5:01	5:08
H8	4:55	5:00	5:06	5:12	5:21	5:28
H8	5:15	5:20	5:26	5:32	5:41	5:48
H8	5:35	5:40	5:46	5:52	6:01	6:08
H8	5:55	6:00	6:06	6:12	6:21	6:28
H8	6:15	6:19	6:24	6:30	6:38	6:46
H8	6:40	6:44	6:49	6:55	7:03	7:11
H8	7:05	7:09	7:14	7:20	7:28	7:36
H8	7:30	7:34	7:39	7:45	7:53	8:01
H8	7:55	7:59	8:04	8:10	8:18	8:26
H8	8:20	8:24	8:29	8:35	8:43	8:51
H8	8:45	8:49	8:54	9:00	9:08	9:16
H8	9:10	9:14	9:19	9:25	9:33	9:41
H8	9:35	9:39	9:44	9:50	9:58	10:06
H8	10:00	10:04	10:09	10:15	10:23	10:31
H8	10:35	10:39	10:44	10:50	10:58	11:06
H8	11:10	11:14	11:19	11:25	11:33	11:41
H8	11:45	11:49	11:54	12:00	12:08	12:16
After Midnight Service — Servicio después de la medianoche						
H8	12:20	12:24	12:29	12:35	12:43	12:51
H8	12:56	1:00	1:04	1:09	1:17	1:23
H8	1:30	1:34	1:38	1:43	1:51	1:57
H8	2:03	2:07	2:11	2:16	2:24	2:30

On four Federal holidays, Columbus Day, Veterans' Day, Martin L. King Day, and Presidents' Day, Metrobus will run on a Saturday supplemental schedule. On these holidays, all Saturday trips will operate.

H8,9

Park Road-Brookland Line

Westbound To Mount Pleasant

Sunday — En domingo

Route Number	Rhode Island Ave	Brookland -CUA	Allison St. & Rock Creek Church Rd. NW	New Hampshire & Georgia Aves. NW (Georgia Ave - Petworth)	14th & Irving Sts. NW (Columbia Heights)	MT. PLEASANT & 17th Sts. NW
AM Service — Servicio matutino						
H8	5:59	6:04	6:12	6:17	6:22	6:27
H8	6:34	6:39	6:47	6:52	6:57	7:02
H8	7:09	7:14	7:22	7:27	7:32	7:37
H8	7:44	7:49	7:57	8:02	8:07	8:12
H8	8:19	8:24	8:32	8:37	8:42	8:47
H8	8:53	8:58	9:07	9:13	9:18	9:24
H8	9:18	9:23	9:32	9:38	9:43	9:49
H8	9:43	9:48	9:57	10:03	10:08	10:14
H8	10:08	10:13	10:22	10:28	10:33	10:39
H8	10:33	10:38	10:47	10:53	10:58	11:04
H8	10:58	11:03	11:12	11:18	11:23	11:29
H8	11:23	11:28	11:37	11:43	11:48	11:54
H8	11:48	11:53	12:02	12:08	12:13	12:19
PM Service — Servicio vespertino						
H8	12:13	12:18	12:27	12:33	12:38	12:44
H8	12:38	12:43	12:52	12:58	1:03	1:09
H8	1:03	1:08	1:17	1:23	1:28	1:34
H8	1:27	1:33	1:42	1:48	1:54	2:00
H8	1:52	1:58	2:07	2:13	2:19	2:25
H8	2:17	2:23	2:32	2:38	2:44	2:50
H8	2:42	2:48	2:57	3:03	3:09	3:15
H8	3:07	3:13	3:22	3:28	3:34	3:40
H8	3:32	3:38	3:47	3:53	3:59	4:05
H8	3:57	4:03	4:12	4:18	4:24	4:30
H8	4:22	4:28	4:37	4:43	4:49	4:55
H8	4:47	4:53	5:02	5:08	5:14	5:20
H8	5:12	5:18	5:27	5:33	5:39	5:45
H8	5:37	5:43	5:52	5:58	6:04	6:10
H8	6:02	6:08	6:17	6:23	6:29	6:35
H8	6:27	6:33	6:42	6:48	6:54	7:00
H8	6:52	6:58	7:07	7:13	7:19	7:25
H8	7:17	7:23	7:32	7:38	7:44	7:50
H8	7:42	7:48	7:57	8:03	8:09	8:15
H8	8:12	8:17	8:25	8:30	8:34	8:39
H8	8:45	8:50	8:58	9:03	9:07	9:12
H8	9:18	9:23	9:31	9:36	9:40	9:45
H8	9:51	9:56	10:04	10:09	10:13	10:18
H8	10:24	10:29	10:37	10:42	10:46	10:51
H8	10:57	11:02	11:10	11:15	11:19	11:24
H8	11:30	11:35	11:43	11:48	11:52	11:57
After Midnight Service — Servicio después de la medianoche						
H8	12:03	12:08	12:16	12:21	12:25	12:30
H8	12:36	12:41	12:49	12:54	12:58	1:03

Eastbound To Rhode Island Ave. station

Sunday — En domingo

Route Number	Mt. Pleasant & 17th Sts. NW	Irving & 14th Sts. NW (Columbia Heights)	New Hampshire & Georgia Aves. NW (Georgia Ave - Petworth)	Rock Creek Church Rd. & Hawaii Ave. NW	Brookland -CUA	RHODE ISLAND AVE
AM Service — Servicio matutino						
H8	6:00	6:03	6:07	6:11	6:19	6:26
H8	6:35	6:38	6:42	6:46	6:54	7:01
H8	7:10	7:13	7:17	7:21	7:29	7:36
H8	7:45	7:48	7:52	7:56	8:04	8:11
H8	8:17	8:21	8:26	8:31	8:40	8:47
H8	8:41	8:45	8:50	8:55	9:04	9:11
H8	9:06	9:10	9:15	9:20	9:29	9:36
H8	9:31	9:35	9:40	9:45	9:54	10:01
H8	9:56	10:00	10:05	10:10	10:19	10:26
H8	10:21	10:25	10:30	10:35	10:44	10:51
H8	10:46	10:50	10:55	11:00	11:09	11:16
H8	11:11	11:15	11:20	11:25	11:34	11:41
H8	11:35	11:39	11:45	11:51	12:00	12:07
PM Service — Servicio vespertino						
H8	12:00	12:04	12:10	12:16	12:25	12:32
H8	12:25	12:29	12:35	12:41	12:50	12:57
H8	12:50	12:54	1:00	1:06	1:15	1:22
H8	1:15	1:19	1:25	1:31	1:40	1:47
H8	1:40	1:44	1:50	1:56	2:05	2:12
H8	2:05	2:09	2:15	2:21	2:30	2:37
H8	2:30	2:34	2:40	2:46	2:55	3:02
H8	2:55	2:59	3:05	3:11	3:20	3:27
H8	3:20	3:24	3:30	3:36	3:45	3:52
H8	3:45	3:49	3:55	4:01	4:10	4:17
H8	4:10	4:14	4:20	4:26	4:35	4:42
H8	4:35	4:39	4:45	4:51	5:00	5:07
H8	5:00	5:04	5:10	5:16	5:25	5:32
H8	5:25	5:29	5:35	5:41	5:50	5:57
H8	5:50	5:54	6:00	6:06	6:15	6:22
H8	6:15	6:19	6:25	6:31	6:40	6:47
H8	6:40	6:44	6:50	6:56	7:05	7:12
H8	7:05	7:09	7:15	7:21	7:30	7:37
H8	7:30	7:34	7:40	7:46	7:55	8:02
H8	7:55	7:58	8:03	8:08	8:16	8:22
H8	8:20	8:23	8:28	8:33	8:41	8:47
H8	8:45	8:48	8:53	8:58	9:06	9:12
H8	9:18	9:21	9:26	9:31	9:39	9:45
H8	9:51	9:54	9:59	10:04	10:12	10:18
H8	10:24	10:27	10:32	10:37	10:45	10:51
H8	10:57	11:00	11:05	11:10	11:18	11:24
H8	11:30	11:33	11:38	11:43	11:51	11:57
After Midnight Service — Servicio después de la medianoche						
H8	12:03	12:06	12:11	12:16	12:24	12:30
H8	12:36	12:39	12:44	12:49	12:57	1:03

How to use this timetable

- Use the map to find the stops closest to where you will get on and off the bus.
- Select the schedule (Weekday, Saturday, Sunday) for when you will travel. Along the top of the schedule, find the stop at or nearest the point where you will get on the bus. Follow that column down to the time you want to leave.
- Use the same method to find the times the bus is scheduled to arrive at the stop where you will get off the bus.
- If the bus stop is not listed, use the time shown for the bus stop before it as the time to wait at the stop.
- The end-of-the-line or last stop is listed in ALL CAPS on the schedule.

Cómo Usar este Horario

- Use este mapa para localizar las paradas más cercanas a donde se subirá y bajará del autobús.
- Seleccione el horario (Entre semana, sábado, domingo) de cuando viajará. A lo largo de la parte superior del horario, localice la parada o el punto más cercano a la parada en la que se subirá al autobús. Siga esa columna hacia abajo hasta la hora en la que desee salir.
- Utilice el mismo método para localizar las horas en que el autobús está programado para llegar a la parada en donde desea bajarse del autobús.
- Si la parada del autobús no está listada use la hora que se muestra en la parada anterior como la hora de espera en la parada.
- El final de la ruta o la última parada del autobús aparece en letras MAYÚSCULAS en el horario.

English-Español Effective 12-29-13

H11,12,13

Marlow Heights-Temple Hills Line

metrobus

Serves these locations-
Brinda servicio a estas ubicaciones

- Heather Hill Apartments
- Temple Hills
- Princeton Estates Apartments (Marlow Overlook) (H11)
- Marlow Heights Shopping Center (H11, H12)
- Hillcrest Heights (H11, H12)
- Iverson Mall
- Naylor Road station

www.wmata.com
Information Anytime 202-637-7000 TTY 202-638-3780

metro

Washington Metropolitan Area Transit Authority

A District of Columbia, Maryland and Virginia Transit Partnership

H11,12,13
Marlow Heights-Temple Hills Line

For route and schedule information
Call 202-637-7000
www.wmata.com

Guaranteed Ride Home

When you take Metrobus or Metrorail to work, you are eligible to participate in the free Commuter Connection Guaranteed Ride Home Program.

The program will get you home in the event of a personal emergency or unscheduled overtime.

To register and to receive program details, call Commuter Connection at 1-800-745-RIDE.

(2/97)

WMATA ©2013 For information regarding this map contact <R•A•D•S>.

H11,12,13

Marlow Heights-Temple Hills Line

Northbound To Naylor Road station

Monday thru Friday — Lunes a viernes

Route Number	Heather Hill Apts.	Dallas Pl. at Princeton Estates Apts. (Marlow Overlook)	St. Barnabas Rd. & Holly Tree Rd.	Marlow Heights Shopping Center (Park & Ride) ●	Marlow Heights Shopping Center (Macy's)	23rd Pkwy. & Jameson St. (Hillcrest Heights)	NAYLOR ROAD
AM Service — Servicio matutino							
H12	5:00	-	5:08	5:11	-	5:18	5:25
H12	5:20	-	5:28	5:31	-	5:38	5:45
H12	5:40	-	5:48	5:51	-	5:58	6:05
H12	6:00	-	6:08	6:11	-	6:18	6:25
H11	6:15	6:23	6:26	6:30	-	6:37	6:46
H11	6:30	6:38	6:41	6:45	-	6:52	7:01
H11	6:45	6:53	6:56	7:00	-	7:07	7:16
H11	7:00	7:08	7:11	7:15	-	7:22	7:31
H11	7:15	7:23	7:26	7:30	-	7:37	7:46
H11	7:30	7:38	7:41	7:45	-	7:52	8:01
H11	7:50	7:58	8:01	8:05	-	8:11	8:20
H11	8:10	8:18	8:21	8:25	-	8:31	8:40
H11	8:35	8:43	8:46	8:50	-	8:56	9:05
H12	9:05	-	9:12	-	9:16	9:23	9:32
H12	9:35	-	9:42	-	9:47	9:54	10:03
H12	10:08	-	10:15	-	10:20	10:27	10:36
H12	10:41	-	10:48	-	10:53	11:00	11:09
H12	11:14	-	11:21	-	11:26	11:33	11:42
H12	11:47	-	11:54	-	11:59	12:06	12:15
PM Service — Servicio vespertino							
H12	12:20	-	12:27	-	12:32	12:39	12:48
H12	12:53	-	1:00	-	1:05	1:12	1:21
H12	1:26	-	1:33	-	1:38	1:45	1:54
H12	1:59	-	2:06	-	2:11	2:18	2:27
H12	2:32	-	2:39	-	2:44	2:51	3:00
H12	3:05	-	3:13	-	3:18	3:25	3:35
H12	3:41	-	3:49	-	3:54	4:01	4:11
H12	4:18	-	4:26	-	4:31	4:38	4:48
H12	4:48	-	4:56	-	5:01	5:08	5:18
H13	5:04	-	-	-	-	-	5:21
H12	5:18	-	5:26	-	5:31	5:38	5:48
H13	5:34	-	-	-	-	-	5:51
H12	5:48	-	5:56	-	6:01	6:08	6:18
H13	6:04	-	-	-	-	-	6:21
H12	6:18	-	6:26	-	6:30	6:37	6:45
H12	6:48	-	6:56	-	7:00	7:07	7:15
H12	7:18	-	7:26	-	7:30	7:37	7:45
H12	7:48	-	7:56	-	8:00	8:07	8:15
H12	8:18	-	8:26	-	8:30	8:37	8:45
H12	8:51	-	8:59	-	9:03	9:10	9:18
H12	9:24	-	9:32	-	9:36	9:43	9:51
H12	9:57	-	10:05	-	10:09	10:16	10:24
H12	10:30	-	10:38	-	10:42	10:49	10:57
H12	11:03	-	11:11	-	11:15	11:22	11:30
H12	11:36	-	11:44	-	11:48	11:55	12:03

● — *Please signal or wave for operator to stop.*
Haga una seña o señal al chofer para que se pare.

Southbound To Temple Hills

Monday thru Friday — Lunes a viernes

Route Number	Naylor Rd.	23rd Pkwy. & Jameson St. (Hillcrest Heights)	Marlow Heights Shopping Center (Macy's)	St. Barnabas Rd. & Holly Tree Rd.	Dallas Pl. at Princeton Estates Apts. (Marlow Overlook)	Heather Hill Apts. (TEMPLE HILLS)
AM Service — Servicio matutino						
H13	5:30	-	-	-	-	5:47
H13	5:50	-	-	-	-	6:07
H13	6:10	-	-	-	-	6:27
H13	6:30	-	-	-	-	6:47
H12	6:50	6:59	7:06	7:09	-	7:20
H12	7:10	7:19	7:26	7:29	-	7:40
H12	7:30	7:39	7:46	7:49	-	8:00
H12	7:50	7:59	8:06	8:09	-	8:20
H12	8:10	8:19	8:26	8:29	-	8:40
H12	8:30	8:39	8:46	8:49	-	9:00
H12	9:00	9:09	9:16	9:19	-	9:30
H12	9:36	9:44	9:51	9:54	-	10:03
H12	10:09	10:17	10:24	10:27	-	10:36
H12	10:42	10:50	10:57	11:00	-	11:09
H12	11:15	11:23	11:30	11:33	-	11:42
H12	11:48	11:56	12:03	12:06	-	12:15
PM Service — Servicio vespertino						
H12	12:21	12:29	12:36	12:39	-	12:48
H12	12:54	1:02	1:09	1:12	-	1:21
H12	1:27	1:35	1:42	1:45	-	1:54
H12	2:00	2:08	2:15	2:18	-	2:27
H12	2:33	2:41	2:48	2:51	-	3:00
H12	3:06	3:16	3:23	3:27	-	3:36
H11	3:40	3:50	3:57	4:01	4:03	4:12
H11	4:05	4:15	4:22	4:26	4:28	4:37
H11	4:25	4:35	4:42	4:46	4:48	4:57
H11	4:40	4:50	4:57	5:01	5:03	5:12
H11	4:55	5:05	5:12	5:16	5:18	5:27
H11	5:10	5:20	5:27	5:31	5:33	5:42
H11	5:25	5:35	5:42	5:46	5:48	5:57
H11	5:40	5:50	5:57	6:01	6:03	6:12
H11	5:55	6:05	6:12	6:16	6:18	6:27
H11	6:10	6:20	6:27	6:31	6:33	6:42
H11	6:25	6:35	6:42	6:46	6:48	6:57
H11	6:40	6:50	6:57	7:00	7:02	7:10
H11	7:10	7:20	7:27	7:30	7:32	7:40
H11	7:40	7:50	7:57	8:00	8:02	8:10
H12	8:15	8:25	8:32	8:35	-	8:44
H12	8:50	9:00	9:07	9:10	-	9:19
H12	9:24	9:32	9:39	9:42	-	9:51
H12	9:57	10:05	10:12	10:15	-	10:24
H12	10:30	10:38	10:45	10:48	-	10:57
H12	11:03	11:11	11:18	11:21	-	11:30
H12	11:36	11:44	11:51	11:54	-	12:03
H12	12:09	12:17	12:24	12:27	-	12:36

H11,12,13

Marlow Heights-Temple Hills Line

Northbound To Naylor Road station

Saturday — En sábados

Route Number	Heather Hill Apts.	St. Barnabas Rd. & Holly Tree Rd.	Marlow Heights Shopping Center (Macy's)	23rd Pkwy. & Jameson St. (Hillcrest Heights)	NAYLOR ROAD
AM Service — Servicio matutino					
H12	6:19	6:27	6:31	6:40	6:47
H12	6:48	6:56	7:00	7:09	7:16
H12	7:48	7:56	8:00	8:09	8:16
H12	8:48	8:56	9:00	9:09	9:16
H12	9:48	9:56	10:00	10:09	10:16
H12	10:48	10:56	11:00	11:09	11:16
H12	11:48	11:56	12:00	12:09	12:16
PM Service — Servicio vespertino					
H12	12:48	12:56	1:00	1:09	1:16
H12	1:48	1:56	2:00	2:09	2:16
H12	2:48	2:56	3:00	3:09	3:16
H12	3:48	3:56	4:00	4:09	4:16
H12	4:48	4:56	5:00	5:09	5:16
H12	5:48	5:56	6:00	6:09	6:16
H12	6:48	6:56	7:00	7:09	7:16
H12	7:48	7:56	8:00	8:09	8:16
H12	8:48	8:56	9:00	9:09	9:16
H12	9:48	9:56	10:00	10:09	10:16
H12	10:48	10:56	11:00	11:09	11:16

Southbound To Temple Hills

Saturday — En sábados

Route Number	Naylor Rd.	23rd Pkwy. & Jameson St. (Hillcrest Heights)	Marlow Heights Shopping Center (Macy's)	St. Barnabas Rd. & Holly Tree Rd.	Heather Hill Apts. (TEMPLE HILLS)
AM Service — Servicio matutino					
H12	7:20	7:27	7:33	7:37	7:47
H12	8:20	8:27	8:33	8:37	8:47
H12	9:20	9:27	9:33	9:37	9:47
H12	10:20	10:27	10:33	10:37	10:47
H12	11:20	11:27	11:33	11:37	11:47
PM Service — Servicio vespertino					
H12	12:20	12:27	12:33	12:37	12:47
H12	1:20	1:27	1:33	1:37	1:47
H12	2:20	2:27	2:33	2:37	2:47
H12	3:20	3:27	3:33	3:37	3:47
H12	4:20	4:27	4:33	4:37	4:47
H12	5:20	5:27	5:33	5:37	5:47
H12	6:20	6:27	6:33	6:37	6:47
H12	7:20	7:27	7:33	7:37	7:47
H12	8:20	8:27	8:33	8:37	8:47
H12	9:20	9:27	9:33	9:37	9:47
H12	10:20	10:27	10:33	10:37	10:47
H12	11:20	11:27	11:33	11:37	11:47

Northbound To Naylor Road station

Saturday Supplemental — Sábados suplementario

Route Number	Heather Hill Apts.	St. Barnabas Rd. & Holly Tree Rd.	Marlow Heights Shopping Center (Macy's)	23rd Pkwy. & Jameson St. (Hillcrest Heights)	NAYLOR ROAD
AM Service — Servicio matutino					
H12	7:18	7:26	7:30	7:39	7:46
H12	8:18	8:26	8:30	8:39	8:46
PM Service — Servicio vespertino					
H13	4:23	-	-	-	4:39
H13	5:23	-	-	-	5:39

On four Federal holidays, Columbus Day, Veterans' Day, Martin L. King Day, and Presidents' Day, Metrobus will run on a Saturday supplemental schedule. On these holidays, the supplemental trips will operate in addition to the regular Saturday trips.

Southbound To Temple Hills

Saturday Supplemental — Sábados suplementario

Route Number	Naylor Rd.	23rd Pkwy. & Jameson St. (Hillcrest Heights)	Marlow Heights Shopping Center (Macy's)	St. Barnabas Rd. & Holly Tree Rd.	Heather Hill Apts. (TEMPLE HILLS)
AM Service — Servicio matutino					
H13	7:52	-	-	-	8:07
PM Service — Servicio vespertino					
H12	3:50	3:57	4:03	4:07	4:17
H12	4:50	4:57	5:03	5:07	5:17
H12	5:50	5:57	6:03	6:07	6:17

On four Federal holidays, Columbus Day, Veterans' Day, Martin L. King Day, and Presidents' Day, Metrobus will run on a Saturday supplemental schedule. On these holidays, the supplemental trips will operate in addition to the regular Saturday trips.

H11,12,13

Marlow Heights-Temple Hills Line

Northbound To Naylor Road station

Sunday — En domingo

Route Number	Heather Hill Apts.	St. Barnabas Rd. & Holly Tree Rd.	Marlow Heights Shopping Center (Macy's)	23rd Pkwy. & Jameson St. (Hillcrest Heights)	NAYLOR ROAD
AM Service — Servicio matutino					
H12	7:50	7:58	8:02	8:10	8:17
H12	8:50	8:58	9:02	9:10	9:17
H12	9:50	9:58	10:02	10:10	10:17
H12	10:50	10:58	11:02	11:10	11:17
H12	11:50	11:58	12:02	12:10	12:17
PM Service — Servicio vespertino					
H12	12:50	12:58	1:02	1:10	1:17
H12	1:50	1:58	2:02	2:10	2:17
H12	2:50	2:58	3:02	3:10	3:17
H12	3:50	3:58	4:02	4:10	4:17
H12	4:50	4:58	5:02	5:10	5:17
H12	5:50	5:58	6:02	6:10	6:17
H12	6:50	6:58	7:02	7:10	7:17
H12	7:50	7:58	8:02	8:10	8:17
H12	8:50	8:58	9:02	9:10	9:17

Southbound To Temple Hills

Sunday — En domingo

Route Number	Naylor Rd.	23rd Pkwy. & Jameson St. (Hillcrest Heights)	Marlow Heights Shopping Center (Macy's)	St. Barnabas Rd. & Holly Tree Rd.	Heather Hill Apts. (TEMPLE HILLS)
AM Service — Servicio matutino					
H12	8:22	8:29	8:35	8:39	8:48
H12	9:22	9:29	9:35	9:39	9:48
H12	10:22	10:29	10:35	10:39	10:48
H12	11:22	11:29	11:35	11:39	11:48
PM Service — Servicio vespertino					
H12	12:22	12:29	12:35	12:39	12:48
H12	1:22	1:29	1:35	1:39	1:48
H12	2:22	2:29	2:35	2:39	2:48
H12	3:22	3:29	3:35	3:39	3:48
H12	4:22	4:29	4:35	4:39	4:48
H12	5:22	5:29	5:35	5:39	5:48
H12	6:22	6:29	6:35	6:39	6:48
H12	7:22	7:29	7:35	7:39	7:48
H12	8:22	8:29	8:35	8:39	8:48
H12	9:22	9:29	9:35	9:39	9:48

How to use this timetable

- Use the map to find the stops closest to where you will get on and off the bus.
- Select the schedule (Weekday, Saturday, Sunday) for when you will travel. Along the top of the schedule, find the stop at or nearest the point where you will get on the bus. Follow that column down to the time you want to leave.
- Use the same method to find the times the bus is scheduled to arrive at the stop where you will get off the bus.
- If the bus stop is not listed, use the time shown for the bus stop before it as the time to wait at the stop.
- The end-of-the-line or last stop is listed in ALL CAPS on the schedule.

Cómo Usar este Horario

- Use este mapa para localizar las paradas más cercanas a donde se subirá y bajará del autobús.
- Seleccione el horario (Entre semana, sábado, domingo) de cuando viajará. A lo largo de la parte superior del horario, localice la parada o el punto más cercano a la parada en la que se subirá al autobús. Siga esa columna hacia abajo hasta la hora en la que desee salir.
- Utilice el mismo método para localizar las horas en que el autobús está programado para llegar a la parada en donde desea bajarse del autobús.
- Si la parada del autobús no está listada use la hora que se muestra en la parada anterior como la hora de espera en la parada.
- El final de la ruta o la última parada del autobús aparece en letras MAYÚSCULAS en el horario.

English-Español Effective 9-30-12

J4 MetroExtra

College Park-Bethesda Line

FASTER
Limited-Stop Service

- Service every 20 minutes in both directions weekdays during AM and PM rush periods.
- Limited stops.
- Same fare as a regular Metrobus

Metro Extra Route J4 serves these locations:
Brinda servicio a estas ubicaciones

- College Park-U of Md station
- University of Maryland
- Langley Park
- Takoma Park
- Silver Spring station
- Rock Creek Forest
- Chevy Chase
- Bethesda station

R3/1/13

www.wmata.com
Information Anytime 202-637-7000 TTY 202-638-3780

Washington Metropolitan Area Transit Authority

A District of Columbia, Maryland and Virginia Transit Partnership

J4
College Park - Bethesda Line

For route and schedule information
Call 202-637-7000
www.wmata.com

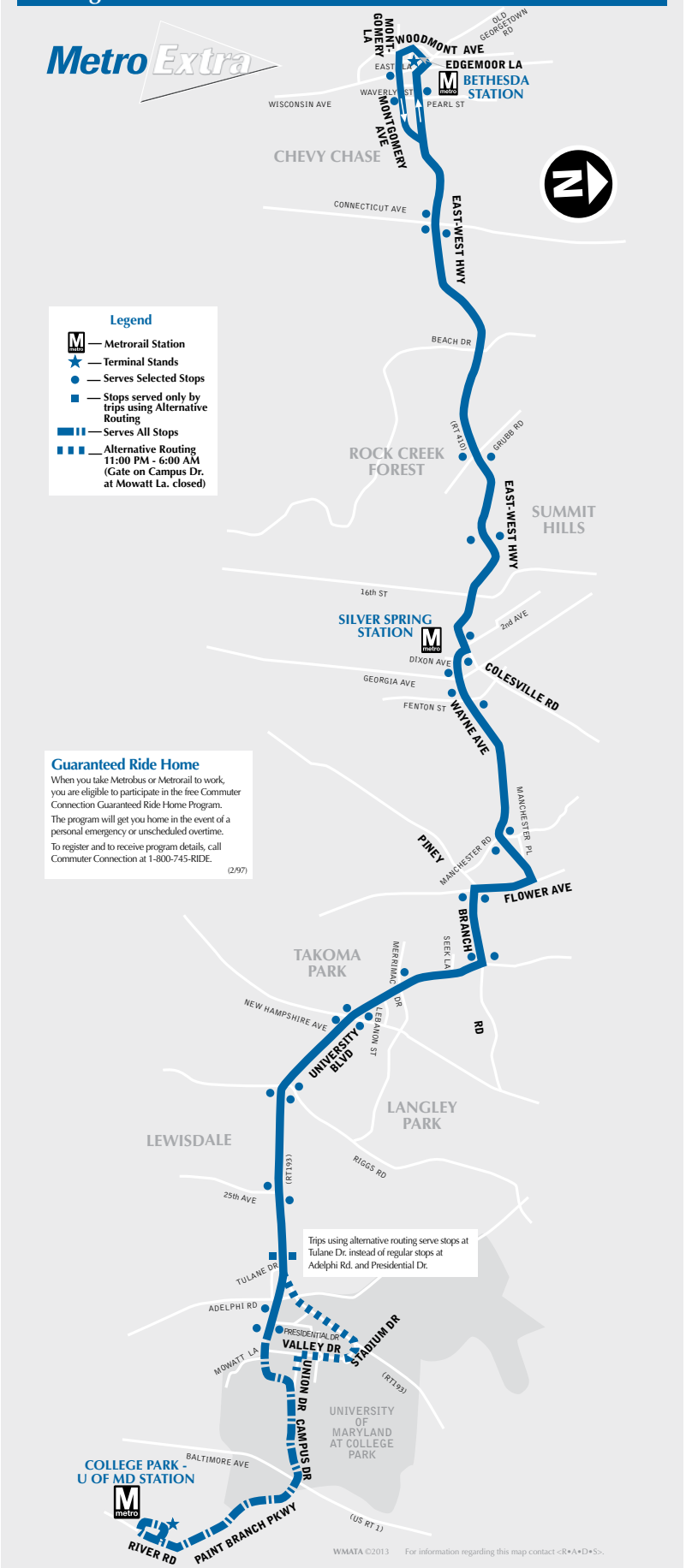

Guaranteed Ride Home

When you take Metrobus or Metrorail to work, you are eligible to participate in the free Commuter Connection Guaranteed Ride Home Program.

The program will get you home in the event of a personal emergency or unscheduled overtime.

To register and to receive program details, call Commuter Connection at 1-800-745-RIDE.

(2/97)

J4

College Park-Bethesda Line

Eastbound to College Park-U of MD station

Monday thru Friday — Lunes a viernes

Route Number	Bethesda Metro	East-West Hwy & Conn. Ave.	East-West Hwy. & Grubb Rd. (Rock Creek Forest)	Wayne & Dixon Aves. (Silver Spring) Metro	Piney Branch Rd. & Flower Ave.	University Blvd. & New Hampshire Ave. (Langley Park)	University Blvd. & Riggs Rd.	Campus Dr. & Presidential Dr. (Adelphi Rd.)	Campus Dr. & Regents Circle (Baltimore Ave.)	COLLEGE PARK-U of MD Metro
AM Service — Servicio matutino										
J4	6:10	6:15	6:19	6:25	6:33	6:39	6:42	6:47	6:52	6:57
J4	6:30	6:35	6:39	6:45	6:53	6:59	7:02	7:07	7:12	7:17
J4	6:50	6:55	6:59	7:05	7:13	7:19	7:22	7:27	7:32	7:37
J4	7:10	7:15	7:19	7:26	7:36	7:42	7:45	7:51	7:56	8:02
J4	7:30	7:35	7:39	7:46	7:56	8:02	8:05	8:11	8:16	8:22
J4	7:50	7:55	7:59	8:06	8:16	8:22	8:25	8:31	8:36	8:42
J4	8:15	8:20	8:24	8:31	8:41	8:47	8:50	8:56	9:01	9:07
PM Service — Servicio vespertino										
J4	3:30	3:36	3:41	3:48	4:02	4:08	4:12	4:18	4:22	4:28
J4	3:50	3:56	4:01	4:08	4:22	4:28	4:32	4:38	4:42	4:48
J4	4:10	4:19	4:24	4:31	4:44	4:50	4:56	5:02	5:06	5:12
J4	4:30	4:39	4:44	4:51	5:04	5:10	5:16	5:22	5:26	5:32
J4	4:50	4:59	5:04	5:11	5:24	5:30	5:36	5:42	5:46	5:52
J4	5:10	5:19	5:24	5:31	5:44	5:50	5:56	6:02	6:06	6:12
J4	5:30	5:39	5:44	5:51	6:04	6:10	6:16	6:22	6:26	6:32
J4	5:50	5:57	6:00	6:09	6:23	6:31	6:34	6:38	6:41	6:46
J4	6:15	6:22	6:25	6:34	6:48	6:56	6:59	7:03	7:06	7:11

On four Federal holidays, Columbus Day, Veterans' Day, Martin L. King Day, and Presidents' Day, Metrobus will run on a Saturday supplemental schedule. On these holidays, this route will have no service.

Designated Stops

College Park-Bethesda Limited trips only serve the following stops:

Eastbound J4 trips operate limited-stop and serve only the following bus stops:

- Bethesda Station
- Montgomery La. & East La. (west of Wisconsin Ave.)
- Montgomery Ave. & Waverly St. (east of Wisconsin Ave.)
- East-West Hwy. & Connecticut Ave. (both sides)
- East-West Hwy. & Grubb Rd.
- East-West Hwy. & Summit Hills apartments
- Wayne Ave. & Dixon Ave. (for Silver Spring Station)
- Wayne Ave. & Fenton St.
- Wayne Ave. & Manchester Rd.
- Piney Branch Rd. & Flower Ave.
- Piney Branch Rd. & University Blvd.
- University Blvd. & Merrimac Dr.
- University Blvd. & New Hampshire Ave. (both sides)
- University Blvd. & Riggs Rd.
- University Blvd. & 25th Ave.
- All stops, Campus Dr. & Adelphi Rd. to College Park Station

Westbound J4 trips operate limited-stop and serve only the following bus stops:

- ✱ All stops, College Park Station to Adelphi Rd.
  Trips on timetable marked ■ serve stop on University Blvd. at Tulane Drive as alternative to stop on Campus Dr. at Presidential Dr./Adelphi Rd.
- University Blvd. & 25th Ave.
- University Blvd. & Riggs Rd. (both sides)
- University Blvd. & New Hampshire Ave. (both sides)
- University Blvd. & Lebanon St.
- Piney Branch Rd. & University Blvd.
- Piney Branch Rd. & Flower Ave.
- Wayne Ave. & Manchester Pl.
- Wayne Ave. & Fenton St.
- Wayne Ave. & Dixon Ave. (for Silver Spring Station)
- Colesville Rd. & 2nd Ave. (Silver Spring Station, north side)
- East-West Hwy. & Summit Hills apartments
- East-West Hwy. & Grubb Rd.
- East-West Hwy. & Connecticut Ave.
- East-West Hwy. & Waverly St. (for Wisconsin Ave.)
- Bethesda Station

J4

College Park-Bethesda Line

Westbound to Bethesda station

Monday thru Friday — Lunes a viernes

Route Number	College Park-U of Md (Metro)	Campus Dr. & Regents Circle (Baltimore Ave.)	Campus Dr. & Presidential Dr. (Adelphi Rd.)	University Blvd. & Riggs Rd.	University Blvd. & New Hampshire Ave. (Langley Park)	Piney Branch Rd. & Flower Ave.	Wayne & Dixon Aves. (Silver Spring) (Metro)	East-West Hwy & Grubb Rd. (Rock Creek Forest)	East-West Hwy & Conn. Ave.	BETHESDA (Metro)
AM Service — Servicio matutino										
■J4	5:30	5:36	5:40	5:46	5:48	5:56	6:04	6:10	6:14	6:19
■J4	5:50	5:56	6:00	6:06	6:08	6:16	6:24	6:30	6:34	6:39
J4	6:10	6:15	6:20	6:25	6:28	6:36	6:45	6:53	6:58	7:04
J4	6:30	6:35	6:40	6:45	6:48	6:56	7:05	7:13	7:18	7:24
J4	6:50	6:55	7:00	7:05	7:08	7:16	7:25	7:33	7:38	7:44
J4	7:10	7:15	7:20	7:25	7:28	7:36	7:45	7:53	7:58	8:04
J4	7:30	7:35	7:40	7:45	7:48	7:56	8:05	8:13	8:18	8:24
J4	7:50	7:55	8:00	8:05	8:08	8:16	8:25	8:33	8:38	8:44
J4	8:10	8:15	8:20	8:25	8:28	8:36	8:45	8:53	8:58	9:04
J4	8:30	8:35	8:40	8:45	8:48	8:56	9:05	9:13	9:18	9:24
PM Service — Servicio vespertino										
J4	4:05	4:10	4:15	4:22	4:24	4:31	4:38	4:44	4:49	4:54
J4	4:25	4:31	4:36	4:43	4:45	4:53	5:01	5:08	5:13	5:18
J4	4:45	4:51	4:56	5:03	5:05	5:13	5:21	5:28	5:33	5:38
J4	5:05	5:11	5:16	5:23	5:25	5:33	5:41	5:48	5:53	5:58
J4	5:25	5:31	5:36	5:43	5:45	5:53	6:01	6:08	6:13	6:18
J4	5:45	5:51	5:56	6:03	6:05	6:13	6:21	6:28	6:33	6:38
J4	6:05	6:11	6:16	6:23	6:25	6:33	6:41	6:48	6:53	6:58
J4	6:19	6:25	6:30	6:37	6:39	6:47	6:55	7:02	7:07	7:12
J4	6:45	6:50	6:53	6:58	7:00	7:08	7:15	7:22	7:25	7:30

■ — *Trip uses alternative routing through University of Maryland campus.*

On four Federal holidays, Columbus Day, Veterans' Day, Martin L. King Day, and Presidents' Day, Metrobus will run on a Saturday supplemental schedule. On these holidays, this route will have no service.

Designated Stops

College Park-Bethesda Limited trips only serve the following stops:

Eastbound J4 trips operate limited-stop and serve only the following bus stops:

- Bethesda Station
- Montgomery La. & East La. (west of Wisconsin Ave.)
- Montgomery Ave. & Waverly St. (east of Wisconsin Ave.)
- East-West Hwy. & Connecticut Ave. (both sides)
- East-West Hwy. & Grubb Rd.
- East-West Hwy. & Summit Hills apartments
- Wayne Ave. & Dixon Ave. (for Silver Spring Station)
- Wayne Ave. & Fenton St.
- Wayne Ave. & Manchester Rd.
- Piney Branch Rd. & Flower Ave.
- Piney Branch Rd. & University Blvd.
- University Blvd. & Merrimac Dr.
- University Blvd. & New Hampshire Ave. (both sides)
- University Blvd. & Riggs Rd.
- University Blvd. & 25th Ave.
- All stops, Campus Dr. & Adelphi Rd. to College Park Station

Westbound J4 trips operate limited-stop and serve only the following bus stops:

- ✱ All stops, College Park Station to Adelphi Rd.
  Trips on timetable marked ■ serve stop on University Blvd. at Tulane Drive as alternative to stop on Campus Dr. at Presidential Dr./Adelphi Rd.
- University Blvd. & 25th Ave.
- University Blvd. & Riggs Rd. (both sides)
- University Blvd. & New Hampshire Ave. (both sides)
- University Blvd. & Lebanon St.
- Piney Branch Rd. & University Blvd.
- Piney Branch Rd. & Flower Ave.
- Wayne Ave. & Manchester Pl.
- Wayne Ave. & Fenton St.
- Wayne Ave. & Dixon Ave. (for Silver Spring Station)
- Colesville Rd. & 2nd Ave. (Silver Spring Station, north side)
- East-West Hwy. & Summit Hills apartments
- East-West Hwy. & Grubb Rd.
- East-West Hwy. & Connecticut Ave.
- East-West Hwy. & Waverly St. (for Wisconsin Ave.)
- Bethesda Station

How to use this timetable

- Use the map to find the stops closest to where you will get on and off the bus.
- Select the schedule (Weekday, Saturday, Sunday) for when you will travel. Along the top of the schedule, find the stop at or nearest the point where you will get on the bus. Follow that column down to the time you want to leave.
- Use the same method to find the times the bus is scheduled to arrive at the stop where you will get off the bus.
- If the bus stop is not listed, use the time shown for the bus stop before it as the time to wait at the stop.
- The end-of-the-line or last stop is listed in ALL CAPS on the schedule.

Cómo Usar este Horario

- Use este mapa para localizar las paradas más cercanas a donde se subirá y bajará del autobús.
- Seleccione el horario (Entre semana, sábado, domingo) de cuando viajará. A lo largo de la parte superior del horario, localice la parada o el punto más cercano a la parada en la que se subirá al autobús. Siga esa columna hacia abajo hasta la hora en la que desee salir.
- Utilice el mismo método para localizar las horas en que el autobús está programado para llegar a la parada en donde desea bajarse del autobús.
- Si la parada del autobús no está listada use la hora que se muestra en la parada anterior como la hora de espera en la parada.
- El final de la ruta o la última parada del autobús aparece en letras MAYÚSCULAS en el horario.

English-Español

metrobus

J5
Twinbrook-Silver Spring Line

♿ All Metrobuses are fully accessible and are equipped with lifts or ramps for wheelchair accessibility
Todos los autobuses de Metro son accesibles a personas con impedimentos y están equipados con rampas o elevadores para sillas de ruedas

Serves these locations-
Brinda servicio a estas ubicaciones
Silver Spring station
Grosvenor-Strathmore station
White Flint Mall
Parklawn Building
Twinbrook station

Schedule 6-24-07 Reprinted 10-26-12

www.wmata.com
Information Anytime 202-637-7000 TTY 202-638-3780

Washington Metropolitan Area Transit Authority

A District of Columbia, Maryland and Virginia Transit Partnership

Twinbrook-Silver Spring Line
Route J5

For route and schedule information
Call 202-637-7000
www.wmata.com

Guaranteed Ride Home

When you take Metrobus or Metrorail to work, you are eligible to participate in the free Commuter Connection Guaranteed Ride Home Program.

The program will get you home in the event of a personal emergency or unscheduled overtime.

To register and to receive program details, call Commuter Connection at 1-800-745-RIDE.

(2/97)

WMATA ©2005 For information regarding this map contact <R•A•D•S>.

J5
Twinbrook-Silver Spring Line

Monday thru Friday Westbound
Lunes a viernes hacia al oeste
(except holidays - excepto los días festivos)

Route Number	Dixon Ave. & Bonifant St. (Silver Spring)	Georgia Ave. & Spring St.	Rockville Pike at Grosvenor – Strathmore	Rockville Pike & Nicholson Lane (WHITE FLINT)	TWIN-BROOK (east)
AM Service — Servicio matutino					
J5	6:21	6:25	6:36	6:40	6:49
J5	6:51	6:55	7:06	7:10	7:19
J5	7:21	7:26	7:39	7:43	7:55
J5	7:51	7:56	8:09	8:13	8:25
J5	8:21	8:27	8:40	8:44	8:56
J5	8:51	8:57	9:10	9:14	9:26
PM Service — Servicio vespertino					
J5	4:51	4:54	5:11	5:17	5:28
J5	5:21	5:24	5:37	5:42	5:52
J5	5:51	5:54	6:07	6:12	6:22
J5/	6:21	6:24	6:34	6:38	-

On four Federal holidays, Columbus Day, Veterans' Day, Martin L. King Day, and Presidents' Day, Metrobus will run on a Saturday supplemental schedule. On these holidays, this route will have no service.

Monday thru Friday Eastbound
Lunes a viernes hacia al este
(except holidays - excepto los días festivos)

Route Number	Twin-brook (east)	Rockville Pike & Nicholson Lane	Grosvenor – Strathmore	Georgia Ave. & Spring St.	Dixon Ave. & Bonifant St. (SILVER SPRING)
AM Service — Servicio matutino					
J5	6:40	6:50	6:53	7:06	7:11
J5	7:10	7:20	7:23	7:36	7:41
J5	7:40	7:52	7:55	8:08	8:13
J5	8:10	8:22	8:25	8:38	8:43
PM Service — Servicio vespertino					
J5	3:40	3:53	3:56	4:10	4:14
J5	4:10	4:23	4:26	4:40	4:44
J5	4:40	4:53	4:56	5:10	5:14
J5	5:08	5:21	5:26	5:41	5:46
J5	5:38	5:51	5:56	6:11	6:16
J5	6:13	6:21	6:26	6:39	6:42

On four Federal holidays, Columbus Day, Veterans' Day, Martin L. King Day, and Presidents' Day, Metrobus will run on a Saturday supplemental schedule. On these holidays, this route will have no service.

How to use this timetable

- Use the map to find the stops closest to where you will get on and off the bus.
- Select the schedule (Weekday, Saturday, Sunday) for when you will travel. Along the top of the schedule, find the stop at or nearest the point where you will get on the bus. Follow that column down to the time you want to leave.
- Use the same method to find the times the bus is scheduled to arrive at the stop where you will get off the bus.
- If the bus stop is not listed, use the time shown for the bus stop before it as the time to wait at the stop.
- The end-of-the-line or last stop is listed in ALL CAPS on the schedule.

Cómo Usar este Horario

- Use este mapa para localizar las paradas más cercanas a donde se subirá y bajará del autobús.
- Seleccione el horario (Entre semana, sábado, domingo) de cuando viajará. A lo largo de la parte superior del horario, localice la parada o el punto más cercano a la parada en la que se subirá al autobús. Siga esa columna hacia abajo hasta la hora en la que desee salir.
- Utilice el mismo método para localizar las horas en que el autobús está programado para llegar a la parada en donde desea bajarse del autobús.
- Si la parada del autobús no está listada use la hora que se muestra en la parada anterior como la hora de espera en la parada.
- El final de la ruta o la última parada del autobús aparece en letras MAYÚSCULAS en el horario.

English-Español Effective 9-30-12

J7,9

I-270 Express

metrobus

Express Fare Charged on this Route

Serves these locations-
Brinda servicio a estas ubicaciones

- Lakeforest Transit Center
- Rt. 124 Park & Ride Lot (J9)
- National Institutes of Health
- Naval Medical Center
- Medical Center station
- Battery Lane (J9)
- Bethesda station

R3/1/13

www.wmata.com
Information Anytime 202-637-7000 TTY 202-638-3780

Washington Metropolitan Area Transit Authority

A District of Columbia, Maryland and Virginia Transit Partnership

J7,9
I-270 Express Line

For route and schedule information
Call 202-637-7000
www.wmata.com

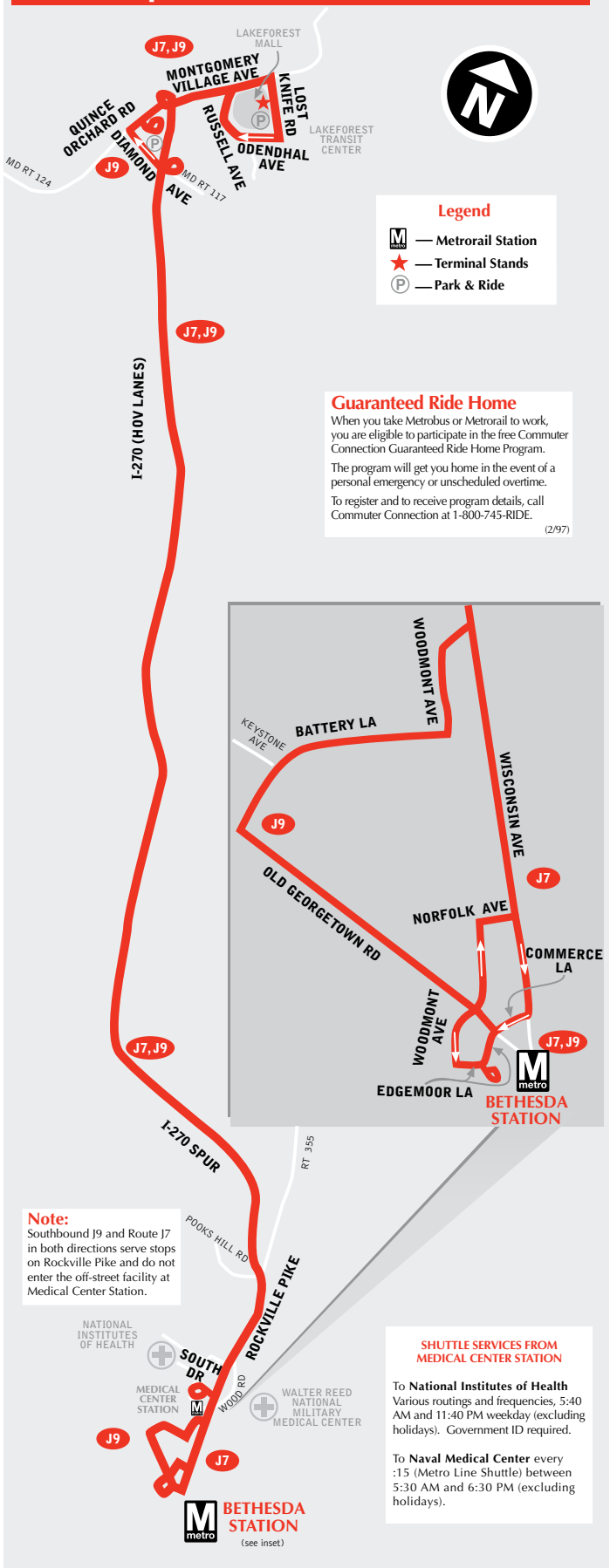

Legend
- Metrorail Station
- Terminal Stands
- Park & Ride

Guaranteed Ride Home

When you take Metrobus or Metrorail to work, you are eligible to participate in the free Commuter Connection Guaranteed Ride Home Program.

The program will get you home in the event of a personal emergency or unscheduled overtime.

To register and to receive program details, call Commuter Connection at 1-800-745-RIDE.

(2/97)

Note:
Southbound J9 and Route J7 in both directions serve stops on Rockville Pike and do not enter the off-street facility at Medical Center Station.

SHUTTLE SERVICES FROM MEDICAL CENTER STATION

To **National Institutes of Health** Various routings and frequencies, 5:40 AM and 11:40 PM weekday (excluding holidays). Government ID required.

To **Naval Medical Center** every :15 (Metro Line Shuttle) between 5:30 AM and 6:30 PM (excluding holidays).

WMATA ©2013 For information regarding this map contact <R•A•D•S>.

J7,9

I-270 Express

Southbound to Bethesda station

Monday thru Friday —
Lunes a viernes
(except holidays - ex cepto los días festivos)

Route Number	Lakeforest Transit Center	Rt. 124 Park & Ride	Rockville Pike & South Dr. (Medical Center Ⓜ metro)	Battery La. & Key-stone Ave.	BETHESDA Ⓜ metro
AM Service — Servicio matutino					
J9	5:40	5:47	6:12	6:18	6:23
J9	6:02	6:09	6:34	6:40	6:45
J9	6:17	6:24	6:49	6:55	7:00
J9	6:32	6:39	7:04	7:10	7:15
J9	6:45	6:52	7:17	7:23	7:28
J9	7:03	7:10	7:35	7:41	7:47
J9	7:24	7:31	7:56	8:02	8:08
J9	7:41	7:48	8:13	8:19	8:25
J9	7:56	8:03	8:28	8:34	8:40
J9	8:08	8:15	8:40	8:46	8:52
J9	8:28	8:35	9:00	9:06	9:12
PM Service — Servicio vespertino					
J7	4:05	-	4:31	-	4:36
J7	4:35	-	5:01	-	5:06
J7	4:55	-	5:21	-	5:26
J7	5:15	-	5:41	-	5:46
J7	5:35	-	6:01	-	6:06

On four Federal holidays, Columbus Day, Veterans' Day, Martin L. King Day, and Presidents' Day, Metrobus will run on a Saturday supplemental schedule. On these holidays, this route will have no service.

Northbound to Lakeforest

Monday thru Friday —
Lunes a viernes
(except holidays - ex cepto los días festivos)

Route Number	Bethesda Ⓜ metro	Battery La. & Keystone Ave.	Rockville Pike & Wood Rd.	Medical Center Ⓜ metro	Rt. 124 Park & Ride	LAKE-FOREST Transit Center
AM Service — Servicio matutino						
J7	6:30	-	6:37	-	-	6:56
J7	6:52	-	6:59	-	-	7:18
J7	7:07	-	7:14	-	-	7:33
J7	7:22	-	7:29	-	-	7:48
J7	7:35	-	7:42	-	-	8:01
J7	7:54	-	8:01	-	-	8:20
PM Service — Servicio vespertino						
J9	3:10	3:16	-	3:23	3:51	3:58
J9	3:40	3:46	-	3:53	4:21	4:28
J9	4:01	4:07	-	4:14	4:42	4:49
J9	4:18	4:24	-	4:31	4:59	5:06
J9	4:36	4:42	-	4:48	5:21	5:28
J9	4:50	4:56	-	5:02	5:35	5:42
J9	5:02	5:08	-	5:14	5:47	5:54
J9	5:19	5:25	-	5:31	6:04	6:11
J9	5:38	5:44	-	5:50	6:23	6:30
J9	6:02	6:08	-	6:14	6:47	6:54
J9	6:22	6:28	-	6:34	7:07	7:14

On four Federal holidays, Columbus Day, Veterans' Day, Martin L. King Day, and Presidents' Day, Metrobus will run on a Saturday supplemental schedule. On these holidays, this route will have no service.

BOARDING AND ALIGHTING RESTRICTIONS

Weekday mornings

J7 northbound –Local. Board and alight at all stops.
J9 southbound – Board only at the Lakeforest Transit Center, at any stop on Montgomery Village Avenue, or at the Route 124 Park & Ride Lot. Board and alight at any stop between Rockville Pike & South Dr. (Medical Center Station) and Bethesda Station.

Weekday afternoons

J7 southbound –Local. Board and alight at all stops.
J9 northbound – Board and alight at any stop between Bethesda Station and Medical Center Station. Alight only at the Route 124 Park & Ride Lot, at any stop on Montgomery Village Avenue, or at the Lakeforest Transit Center.

How to use this timetable

- Use the map to find the stops closest to where you will get on and off the bus.
- Select the schedule (Weekday, Saturday, Sunday) for when you will travel. Along the top of the schedule, find the stop at or nearest the point where you will get on the bus. Follow that column down to the time you want to leave.
- Use the same method to find the times the bus is scheduled to arrive at the stop where you will get off the bus.
- If the bus stop is not listed, use the time shown for the bus stop before it as the time to wait at the stop.
- The end-of-the-line or last stop is listed in ALL CAPS on the schedule.

Cómo Usar este Horario

- Use este mapa para localizar las paradas más cercanas a donde se subirá y bajará del autobús.
- Seleccione el horario (Entre semana, sábado, domingo) de cuando viajará. A lo largo de la parte superior del horario, localice la parada o el punto más cercano a la parada en la que se subirá al autobús. Siga esa columna hacia abajo hasta la hora en la que desee salir.
- Utilice el mismo método para localizar las horas en que el autobús está programado para llegar a la parada en donde desea bajarse del autobús.
- Si la parada del autobús no está listada use la hora que se muestra en la parada anterior como la hora de espera en la parada.
- El final de la ruta o la última parada del autobús aparece en letras MAYÚSCULAS en el horario.

English-Español Effective 1-22-12

J1,2,3

Bethesda-Silver Spring Line

metrobus

Serves these locations-
Brinda servicio a estas ubicaciones

- Montgomery Mall Transit Center (J2, J3)
- Westfield Shoppingtown Montgomery (J2, J3)
- Rock Spring Park (J3)
- National Institutes of Health
- Medical Center station
- Naval Medical
- Jones Bridge Road (J1)
- Bethesda station (J2, J3)
- Rock Creek Forest
- Silver Spring station

R10/30/13

www.wmata.com
Information Anytime 202-637-7000 TTY 202-638-3780

Washington Metropolitan Area Transit Authority

A District of Columbia, Maryland and Virginia Transit Partnership

J1,J2,J3
Bethesda-Silver Spring Line

For route and schedule information
Call 202-637-7000
www.wmata.com

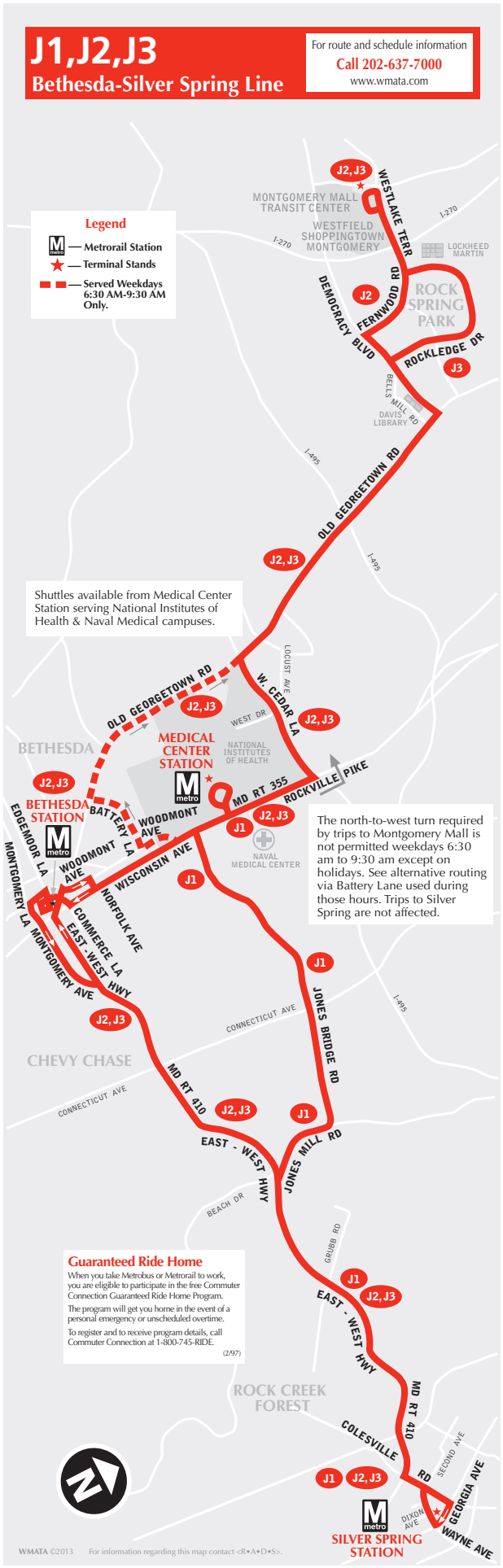

J1,2,3

Bethesda-Silver Spring Line

Westbound To Montgomery Mall Transit Center

Monday thru Friday — Lunes a viernes

Route Number	Wayne & Dixon Aves. (Silver Spring) Ⓜ metro	East-West Hwy. & Grubb Rd. (Rock Creek Forest)	East-West Hwy. & Connecticut Ave.	Jones Bridge Rd. & Connecticut Ave.	Bethesda Ⓜ metro	MEDICAL CENTER Ⓜ metro	W. Cedar La & Locust Ave. (N.I.H.)	Democracy Blvd. & Old Georgetown Rd.	MONT-GOM-ERY MALL Transit Center
AM Service — Servicio matutino									
J2	4:45	4:53	4:57	-	5:02	5:10	5:14	5:21	5:25
J2	5:15	5:23	5:27	-	5:32	5:40	5:44	5:51	5:55
J2	5:35	5:43	5:47	-	5:52	6:00	6:04	6:11	6:15
J1	5:38	5:45	-	5:50	-	5:56	-	-	-
J3	5:53	6:01	6:05	-	6:10	6:18	6:22	6:29	6:36
J1	5:56	6:03	-	6:08	-	6:14	-	-	-
J2	6:05	6:13	6:17	-	6:22	6:30	-	6:42	6:46
J3	6:15	6:23	6:27	-	6:32	6:40	-	6:52	6:59
J1	6:18	6:25	-	6:30	-	6:36	-	-	-
J2	6:25	6:33	6:37	-	6:42	6:50	-	7:02	7:06
J3	6:35	6:43	6:47	-	6:52	7:00	-	7:12	7:19
J1	6:38	6:45	-	6:50	-	6:56	-	-	-
J2	6:45	6:53	6:57	-	7:02	7:10	-	7:22	7:26
J3	6:55	7:04	7:09	-	7:16	7:25	-	7:37	7:45
J1	7:00	7:09	-	7:14	-	7:20	-	-	-
J2	7:05	7:14	7:19	-	7:26	7:35	-	7:46	7:51
J3	7:14	7:23	7:28	-	7:35	7:44	-	7:56	8:04
J1	7:20	7:29	-	7:34	-	7:40	-	-	-
J2	7:23	7:32	7:37	-	7:44	7:53	-	8:04	8:09
J3	7:33	7:43	7:50	-	7:57	8:07	-	8:20	8:28
J1	7:39	7:49	-	7:58	-	8:04	-	-	-
J2	7:43	7:53	8:00	-	8:07	8:17	-	8:30	8:35
J3	7:53	8:03	8:10	-	8:17	8:27	-	8:40	8:48
J1	7:59	8:09	-	8:18	-	8:24	-	-	-
J2	8:02	8:12	8:19	-	8:26	8:36	-	8:49	8:54
J3	8:11	8:21	8:28	-	8:35	8:45	-	8:58	9:06
J2	8:20	8:30	8:37	-	8:44	8:54	-	9:07	9:12
J3	8:29	8:39	8:46	-	8:53	9:03	-	9:16	9:24
J1	8:30	8:40	-	8:49	-	8:55	-	-	-
J2	8:38	8:48	8:55	-	9:02	9:12	-	9:25	9:30
J3	8:47	8:57	9:04	-	9:11	9:21	-	9:34	9:42
J2	8:56	9:06	9:14	-	9:21	9:30	9:33	9:41	9:47
J2	9:05	9:15	9:23	-	9:30	9:39	9:42	9:50	9:56
J2	9:14	9:22	9:27	-	9:33	9:42	9:47	9:55	10:01
J2	9:23	9:31	9:36	-	9:42	9:51	9:56	10:04	10:10
J2	9:36	9:44	9:49	-	9:55	10:04	10:09	10:17	10:23
J2	9:51	9:59	10:04	-	10:10	10:19	10:24	10:32	10:38
J2	10:06	10:14	10:19	-	10:25	10:34	10:39	10:47	10:53
J2	10:26	10:34	10:39	-	10:45	10:54	10:59	11:07	11:13
J2	10:46	10:54	10:59	-	11:05	11:14	11:19	11:27	11:33
J2	11:06	11:14	11:19	-	11:25	11:34	11:39	11:47	11:53
J2	11:26	11:34	11:39	-	11:45	11:54	11:59	12:07	12:13
J2	11:46	11:54	11:59	-	12:05	12:14	12:19	12:27	12:33

On four Federal holidays, Columbus Day, Veterans' Day, Martin L. King Day, and Presidents' Day, Metrobus will run on a Saturday supplemental schedule. On these holidays, the supplemental trips will operate in addition to the regular Saturday trips.

J1,2,3

Bethesda-Silver Spring Line

Westbound To Montgomery Mall Transit Center

Monday thru Friday — Lunes a viernes

Route Number	Wayne & Dixon Aves. (Silver Spring) Metro	East-West Hwy. & Grubb Rd. (Rock Creek Forest)	East-West Hwy. & Connecticut Ave.	Jones Bridge Rd. & Connecticut Ave.	Bethesda Metro	MEDICAL CENTER Metro	W. Cedar La & Locust Ave. (N.I.H.)	Democracy Blvd. & Old Georgetown Rd.	MONT-GOM-ERY MALL Transit Center
PM Service — Servicio vespertino									
J2	12:06	12:14	12:19	-	12:25	12:34	12:39	12:47	12:53
J2	12:26	12:34	12:39	-	12:45	12:54	12:59	1:07	1:13
J2	12:46	12:54	12:59	-	1:05	1:14	1:19	1:27	1:33
J2	1:06	1:14	1:19	-	1:25	1:34	1:39	1:47	1:53
J2	1:26	1:34	1:39	-	1:45	1:54	1:59	2:07	2:13
J2	1:46	1:54	1:59	-	2:05	2:14	2:19	2:27	2:33
J2	2:06	2:14	2:19	-	2:25	2:34	2:39	2:47	2:53
J2	2:21	2:29	2:34	-	2:40	2:49	2:54	3:02	3:08
J2	2:36	2:44	2:49	-	2:55	3:04	3:09	3:17	3:23
J2	2:48	2:56	3:01	-	3:07	3:16	3:21	3:29	3:35
J2	3:00	3:08	3:13	-	3:19	3:28	3:33	3:41	3:47
J2	3:10	3:20	3:25	-	3:31	3:43	3:50	3:58	4:03
J2	3:22	3:32	3:37	-	3:43	3:55	4:02	4:10	4:15
J2	3:34	3:44	3:49	-	3:55	4:07	4:14	4:22	4:27
J2	3:46	3:56	4:01	-	4:07	4:19	4:26	4:34	4:39
J1	3:53	4:03	-	4:09	-	4:16	-	-	-
J2	3:58	4:08	4:13	-	4:19	4:31	4:38	4:46	4:51
J2	4:10	4:20	4:25	-	4:31	4:43	4:50	4:58	5:03
J1	4:13	4:23	-	4:29	-	4:36	-	-	-
J2	4:22	4:32	4:37	-	4:43	4:55	5:02	5:10	5:15
J2	4:34	4:44	4:49	-	4:55	5:07	5:14	5:22	5:27
J1	4:39	4:49	-	4:55	-	5:02	-	-	-
J2	4:46	4:56	5:01	-	5:07	5:19	5:26	5:34	5:39
J2	4:58	5:08	5:13	-	5:19	5:31	5:38	5:46	5:51
J1	5:03	5:13	-	5:19	-	5:26	-	-	-
J2	5:10	5:20	5:25	-	5:31	5:43	5:50	5:58	6:03
J2	5:25	5:34	5:39	-	5:45	5:53	5:58	6:06	6:10
J1	5:32	5:41	-	5:47	-	5:52	-	-	-
J2	5:40	5:49	5:54	-	6:00	6:08	6:13	6:21	6:25
J2	5:55	6:04	6:09	-	6:15	6:23	6:28	6:36	6:40
J1	6:02	6:11	-	6:17	-	6:22	-	-	-
J2	6:10	6:19	6:24	-	6:30	6:38	6:43	6:51	6:55
J2	6:25	6:34	6:39	-	6:45	6:53	6:58	7:06	7:10
J2	6:40	6:49	6:54	-	7:00	7:08	7:13	7:21	7:25
J2	6:55	7:04	7:09	-	7:15	7:23	7:28	7:36	7:40
J2	7:10	7:19	7:24	-	7:30	7:38	7:43	7:51	7:55
J2	7:25	7:34	7:39	-	7:45	7:53	7:58	8:06	8:10
J2	7:45	7:53	7:57	-	8:03	8:09	8:13	8:19	8:23
J2	8:05	8:13	8:17	-	8:23	8:29	8:33	8:39	8:43
J2	8:25	8:33	8:37	-	8:43	8:49	8:53	8:59	9:03
J2	8:45	8:53	8:57	-	9:03	9:09	9:13	9:19	9:23
J2	9:05	9:13	9:17	-	9:23	9:29	9:33	9:39	9:43
J2	9:19	9:27	9:31	-	9:37	9:43	9:47	9:53	9:57
J2	9:33	9:41	9:45	-	9:51	9:57	10:01	10:07	10:11
J2	9:48	9:56	10:00	-	10:06	10:12	10:16	10:22	10:26
J2	10:08	10:16	10:20	-	10:26	10:32	10:36	10:42	10:46
J2	10:28	10:36	10:40	-	10:46	10:52	10:56	11:02	11:06
J2	10:48	10:56	11:00	-	11:06	11:12	11:16	11:22	11:26
J2	11:08	11:16	11:20	-	11:26	11:32	11:36	11:42	11:46
J2	11:38	11:46	11:50	-	11:56	12:02	12:06	12:12	12:16
After Midnight Service — Servicio después de la medianoche									
J2	12:08	12:16	12:20	-	12:26	12:32	12:36	12:42	12:46
J2	12:42	12:50	12:54	-	1:00	1:06	1:10	1:16	1:20

On four Federal holidays, Columbus Day, Veterans' Day, Martin L. King Day, and Presidents' Day, Metrobus will run on a Saturday supplemental schedule. On these holidays, the supplemental trips will operate in addition to the regular Saturday trips.

J1,2,3

Bethesda-Silver Spring Line

Eastbound To Silver Spring station

Monday thru Friday — Lunes a viernes

Route Number	Montgomery Mall Transit Center	Old Georgetown & Bells Mill Rds.	W. Cedar La. & West Dr. (N.I.H.)	Medical Center Metro	Bethesda Metro	Jones Bridge Rd. & Connecticut Ave.	East-West Hwy. & Connecticut Ave.	East-West Hwy. & Grubb Rd. (Rock Creek Forest)	Wayne & Dixon Aves. (SILVER SPRING) Metro
AM Service — Servicio matutino									
J2	5:33	5:38	5:43	5:45	5:50	-	5:55	5:59	6:07
J2	-	-	-	6:06	6:12	-	6:19	6:21	6:30
J2	6:03	6:10	6:15	6:20	6:26	-	6:33	6:35	6:44
J1	-	-	-	6:34	-	6:40	-	6:45	6:54
J2	6:23	6:30	6:35	6:40	6:46	-	6:53	6:55	7:04
J1	-	-	-	6:54	-	7:00	-	7:05	7:14
J2	6:43	6:50	6:55	7:00	7:06	-	7:13	7:15	7:24
J1	-	-	-	7:11	-	7:18	-	7:25	7:34
J2	6:58	7:04	7:10	7:13	7:24	-	7:30	7:35	7:44
J1	-	-	-	7:31	-	7:38	-	7:45	7:54
J2	7:13	7:19	7:25	7:28	7:39	-	7:45	7:50	7:59
J1	-	-	-	7:46	-	7:53	-	8:00	8:09
J2	7:28	7:35	7:42	7:46	7:54	-	8:00	8:05	8:14
J2	7:38	7:45	7:52	7:56	8:04	-	8:10	8:15	8:24
J1	-	-	-	8:11	-	8:18	-	8:23	8:32
J2	7:52	7:59	8:06	8:10	8:18	-	8:24	8:29	8:38
J2	8:04	8:11	8:18	8:22	8:30	-	8:36	8:41	8:50
J2	8:13	8:20	8:28	8:33	8:42	-	8:50	8:54	9:04
J2	8:23	8:30	8:38	8:43	8:52	-	9:00	9:04	9:14
J2	8:36	8:43	8:51	8:56	9:05	-	9:13	9:17	9:27
J2	8:50	8:57	9:05	9:10	9:19	-	9:27	9:31	9:41
J2	9:05	9:12	9:20	9:25	9:34	-	9:42	9:46	9:56
J2	9:25	9:32	9:40	9:45	9:54	-	10:02	10:06	10:16
J2	9:45	9:52	10:00	10:05	10:14	-	10:22	10:26	10:36
J2	10:05	10:12	10:20	10:25	10:34	-	10:42	10:46	10:56
J2	10:25	10:32	10:40	10:45	10:54	-	11:02	11:06	11:16
J2	10:45	10:52	11:00	11:05	11:14	-	11:22	11:26	11:36
J2	11:05	11:12	11:20	11:25	11:34	-	11:42	11:46	11:56
J2	11:25	11:32	11:40	11:45	11:54	-	12:02	12:06	12:16
J2	11:45	11:52	12:00	12:05	12:14	-	12:22	12:26	12:36
PM Service — Servicio vespertino									
J2	12:05	12:12	12:20	12:25	12:34	-	12:42	12:46	12:56
J2	12:25	12:32	12:40	12:45	12:54	-	1:02	1:06	1:16
J2	12:45	12:52	1:00	1:05	1:14	-	1:22	1:26	1:36
J2	1:05	1:12	1:20	1:25	1:34	-	1:42	1:46	1:56
J2	1:23	1:30	1:38	1:43	1:52	-	2:00	2:04	2:14
J2	1:37	1:44	1:52	1:57	2:06	-	2:14	2:18	2:28
J2	1:49	1:56	2:04	2:09	2:18	-	2:26	2:30	2:40
J2	2:01	2:08	2:16	2:21	2:30	-	2:38	2:42	2:52
J2	2:11	2:19	2:26	2:30	2:39	-	2:47	2:53	3:04
J2	2:23	2:31	2:38	2:42	2:51	-	2:59	3:05	3:16
J3	2:35	2:43	2:50	2:54	3:03	-	3:11	3:17	3:28
J2	2:45	2:53	3:00	3:04	3:13	-	3:21	3:27	3:38
J1	-	-	-	3:19	-	3:27	-	3:32	3:43
J3	2:55	3:03	3:10	3:14	3:23	-	3:31	3:37	3:48
J2	3:05	3:13	3:20	3:24	3:33	-	3:41	3:47	3:58
J1	-	-	-	3:39	-	3:47	-	3:52	4:03
J3	3:15	3:23	3:30	3:34	3:43	-	3:51	3:57	4:08
J2	3:23	3:31	3:38	3:42	3:51	-	3:59	4:05	4:16

On four Federal holidays, Columbus Day, Veterans' Day, Martin L. King Day, and Presidents' Day, Metrobus will run on a Saturday supplemental schedule. On these holidays, the supplemental trips will operate in addition to the regular Saturday trips.

J1,2,3

Bethesda-Silver Spring Line

Eastbound To Silver Spring station

Monday thru Friday — Lunes a viernes

Route Number	Montgomery Mall Transit Center	Old Georgetown & Bells Mill Rds.	W. Cedar La. & West Dr. (N.I.H.)	Medical Center Metro	Bethesda Metro	Jones Bridge Rd. & Connecticut Ave.	East-West Hwy. & Connecticut Ave.	East-West Hwy. & Grubb Rd. (Rock Creek Forest)	Wayne & Dixon Aves. (SILVER SPRING) Metro
PM Service — Servicio vespertino									
J3	3:31	3:39	3:46	3:50	3:59	-	4:07	4:13	4:24
J1	-	-	-	4:04	-	4:12	-	4:17	4:28
J2	3:39	3:45	3:53	3:57	4:06	-	4:15	4:21	4:33
J3	3:45	3:55	4:03	4:07	4:16	-	4:25	4:31	4:43
J2	3:55	4:01	4:09	4:13	4:22	-	4:31	4:37	4:49
J1	-	-	-	4:28	-	4:36	-	4:41	4:53
J3	4:01	4:11	4:19	4:23	4:32	-	4:41	4:47	4:59
J2	4:11	4:17	4:25	4:29	4:38	-	4:47	4:53	5:05
J3	4:17	4:27	4:35	4:39	4:48	-	4:57	5:03	5:15
J1	-	-	-	4:51	-	4:59	-	5:04	5:16
J2	4:26	4:32	4:40	4:44	4:53	-	5:02	5:08	5:20
J3	4:32	4:42	4:50	4:54	5:03	-	5:12	5:18	5:30
J2	4:41	4:47	4:55	4:59	5:08	-	5:17	5:23	5:35
J1	-	-	-	5:13	-	5:21	-	5:26	5:38
J3	4:47	4:57	5:05	5:09	5:18	-	5:27	5:33	5:45
J2	4:56	5:02	5:09	5:15	5:25	-	5:34	5:40	5:52
J1	-	-	-	5:35	-	5:43	-	5:48	6:00
J3	5:02	5:12	5:19	5:25	5:35	-	5:44	5:50	6:02
J2	5:11	5:17	5:24	5:30	5:40	-	5:49	5:55	6:07
J3	5:17	5:27	5:34	5:40	5:50	-	5:59	6:05	6:17
J2	5:26	5:32	5:39	5:45	5:55	-	6:04	6:10	6:22
J1	-	-	-	6:02	-	6:10	-	6:15	6:27
J3	5:34	5:44	5:51	5:57	6:07	-	6:16	6:22	6:34
J2	5:46	5:52	5:59	6:05	6:15	-	6:24	6:30	6:42
J3	5:54	6:04	6:11	6:17	6:27	-	6:36	6:42	6:54
J1	-	-	-	6:30	-	6:38	-	6:43	6:55
J2	6:05	6:11	6:18	6:24	6:34	-	6:43	6:49	7:01
J3	6:16	6:24	6:31	6:35	6:42	-	6:49	6:54	7:04
J2	6:26	6:31	6:38	6:42	6:49	-	6:56	7:01	7:11
J3	6:36	6:44	6:51	6:55	7:02	-	7:09	7:14	7:24
J2	6:48	6:53	7:00	7:04	7:11	-	7:18	7:23	7:33
J2	7:03	7:08	7:15	7:19	7:26	-	7:33	7:38	7:48
J2	7:18	7:23	7:30	7:34	7:41	-	7:48	7:53	8:03
J2	7:34	7:39	7:46	7:50	7:57	-	8:04	8:09	8:19
J2	7:48	7:54	8:00	8:03	8:10	-	8:17	8:21	8:31
J2	8:03	8:09	8:15	8:18	8:25	-	8:32	8:36	8:46
J2	8:18	8:24	8:30	8:33	8:40	-	8:47	8:51	9:01
J2	8:38	8:44	8:50	8:53	9:00	-	9:07	9:11	9:21
J2	8:58	9:04	9:10	9:13	9:20	-	9:27	9:31	9:41
J2	9:18	9:24	9:30	9:33	9:40	-	9:47	9:51	10:01
J2	9:30	9:36	9:41	9:45	9:51	-	9:58	10:01	10:10
J2	9:42	9:48	9:53	9:57	10:03	-	10:10	10:13	10:22
J2	9:54	10:00	10:05	10:09	10:15	-	10:22	10:25	10:34
J2	10:06	10:12	10:17	10:21	10:27	-	10:34	10:37	10:46
J2	10:18	10:24	10:29	10:33	10:39	-	10:46	10:49	10:58
J2	10:33	10:39	10:44	10:48	10:54	-	11:01	11:04	11:13
J2	10:53	10:58	11:03	11:06	11:12	-	11:18	11:22	11:31
J2	11:13	11:18	11:23	11:26	11:32	-	11:38	11:42	11:51
J2	11:33	11:38	11:43	11:46	11:52	-	11:58	12:02	12:11
J2	11:53	11:58	12:03	12:06	12:12	-	12:18	12:22	12:31
After Midnight Service — Servicio después de la medianoche									
J2	12:23	12:28	12:33	12:36	12:42	-	12:48	12:52	1:01
J2	12:53	12:58	1:03	1:06	1:12	-	1:18	1:22	1:31

On four Federal holidays, Columbus Day, Veterans' Day, Martin L. King Day, and Presidents' Day, Metrobus will run on a Saturday supplemental schedule. On these holidays, the supplemental trips will operate in addition to the regular Saturday trips.

J1,2,3

Bethesda-Silver Spring Line

Westbound To Montgomery Mall Transit Center

Saturday — En sábados

Route Number	Wayne & Dixon Aves. (Silver Spring)	East-West Hwy. & Grubb Rd. (Rock Creek Forest)	East-West Hwy. & Connec-ticut Ave.	Bethesda	Medical Center	W. Cedar La. & Locust Ave. (N.I.H.)	Democracy Blvd. & Old George-town Rd.	MONT-GOMERY MALL Transit Center
AM Service — Servicio matutino								
J2	5:05	5:12	5:15	5:20	5:26	5:30	5:36	5:40
J2	5:32	5:39	5:42	5:47	5:53	5:57	6:03	6:07
J2	6:02	6:09	6:12	6:17	6:23	6:27	6:33	6:37
J2	6:33	6:40	6:43	6:48	6:54	6:58	7:04	7:08
J2	6:53	7:00	7:03	7:08	7:14	7:18	7:24	7:28
J2	7:08	7:15	7:18	7:23	7:29	7:33	7:39	7:43
J2	7:23	7:30	7:33	7:38	7:44	7:48	7:54	7:58
J2	7:38	7:45	7:49	7:54	8:01	8:04	8:11	8:15
J2	7:58	8:05	8:09	8:14	8:21	8:24	8:31	8:35
J2	8:18	8:25	8:29	8:34	8:41	8:44	8:51	8:55
J2	8:38	8:45	8:49	8:54	9:01	9:04	9:11	9:15
J2	8:58	9:05	9:09	9:14	9:21	9:24	9:31	9:35
J2	9:18	9:25	9:29	9:34	9:41	9:44	9:51	9:55
J2	9:38	9:47	9:51	9:56	10:05	10:09	10:16	10:20
J2	9:58	10:07	10:11	10:16	10:25	10:29	10:36	10:40
J2	10:18	10:27	10:31	10:36	10:45	10:49	10:56	11:00
J2	10:38	10:47	10:51	10:56	11:05	11:09	11:16	11:20
J2	10:58	11:07	11:11	11:16	11:25	11:29	11:36	11:40
J2	11:18	11:27	11:31	11:36	11:45	11:49	11:56	12:00
J2	11:38	11:47	11:51	11:56	12:05	12:09	12:16	12:20
J2	11:58	12:07	12:11	12:16	12:25	12:29	12:36	12:40
PM Service — Servicio vespertino								
J2	12:18	12:27	12:31	12:36	12:45	12:49	12:56	1:00
J2	12:38	12:47	12:51	12:56	1:05	1:09	1:16	1:20
J2	12:58	1:07	1:11	1:16	1:25	1:29	1:36	1:40
J2	1:18	1:27	1:31	1:36	1:45	1:49	1:56	2:00
J2	1:38	1:47	1:51	1:56	2:05	2:09	2:16	2:20
J2	1:58	2:07	2:11	2:16	2:25	2:29	2:36	2:40
J2	2:18	2:27	2:31	2:36	2:45	2:49	2:56	3:00
J2	2:38	2:47	2:51	2:56	3:05	3:09	3:16	3:20
J2	2:58	3:07	3:11	3:16	3:25	3:29	3:36	3:40
J2	3:18	3:27	3:31	3:36	3:45	3:49	3:56	4:00
J2	3:38	3:47	3:51	3:56	4:05	4:09	4:16	4:20
J2	3:58	4:07	4:11	4:16	4:25	4:29	4:36	4:40
J2	4:18	4:27	4:31	4:36	4:45	4:49	4:56	5:00
J2	4:38	4:47	4:51	4:56	5:05	5:09	5:16	5:20
J2	4:58	5:07	5:11	5:16	5:25	5:29	5:36	5:40
J2	5:18	5:27	5:31	5:36	5:45	5:49	5:56	6:00
J2	5:38	5:47	5:51	5:56	6:05	6:09	6:16	6:20
J2	5:58	6:07	6:11	6:16	6:25	6:29	6:36	6:40
J2	6:18	6:27	6:31	6:36	6:45	6:49	6:56	7:00
J2	6:38	6:46	6:50	6:55	7:03	7:06	7:12	7:15
J2	6:58	7:06	7:10	7:15	7:23	7:26	7:32	7:35
J2	7:18	7:26	7:30	7:35	7:43	7:46	7:52	7:55
J2	7:38	7:46	7:50	7:55	8:03	8:06	8:12	8:15
J2	7:58	8:06	8:10	8:15	8:23	8:26	8:32	8:35
J2	8:17	8:25	8:29	8:34	8:42	8:45	8:51	8:54
J2	8:38	8:46	8:50	8:55	9:03	9:06	9:12	9:15
J2	8:58	9:06	9:10	9:15	9:23	9:26	9:32	9:35
J2	9:18	9:25	9:28	9:33	9:40	9:43	9:48	9:51
J2	9:38	9:45	9:48	9:53	10:00	10:03	10:08	10:11
J2	9:58	10:05	10:08	10:13	10:20	10:23	10:28	10:31
J2	10:18	10:25	10:28	10:33	10:40	10:43	10:48	10:51
J2	10:38	10:45	10:48	10:53	11:00	11:03	11:08	11:11
J2	10:56	11:03	11:06	11:11	11:18	11:21	11:26	11:29
J2	11:26	11:33	11:36	11:41	11:48	11:51	11:56	11:59
J2	11:56	12:03	12:06	12:11	12:18	12:21	12:26	12:29
After Midnight Service — Servicio después de la medianoche								
J2	12:26	12:33	12:36	12:41	12:48	12:51	12:56	12:59
J2	12:56	1:03	1:06	1:11	1:18	1:21	1:26	1:29

J1,2,3

Bethesda-Silver Spring Line

Eastbound To Silver Spring station

Saturday — En sábados

Route Number	Montgomery Mall Transit Center	Old Georgetown Rd. & Bells Mill Rd.	W. Cedar La. & West Dr. (N.I.H)	Medical Center Metro	Bethesda Metro	East-West Hwy. & Connecticut Ave.	East-West Hwy. & Grubb Rd. (Rock Creek Forest)	Wayne & Dixon Aves. (SILVER SPRING) Metro
AM Service — Servicio matutino								
J2	5:46	5:50	5:55	5:58	6:04	6:10	6:13	6:20
J2	6:13	6:17	6:22	6:25	6:31	6:37	6:40	6:47
J2	6:43	6:47	6:52	6:55	7:01	7:07	7:10	7:17
J2	7:13	7:18	7:24	7:27	7:32	7:37	7:40	7:47
J2	7:38	7:43	7:49	7:52	7:57	8:02	8:05	8:12
J2	7:58	8:03	8:09	8:12	8:17	8:22	8:25	8:32
J2	8:18	8:23	8:29	8:32	8:37	8:42	8:45	8:52
J2	8:31	8:36	8:42	8:45	8:52	8:59	9:03	9:12
J2	8:51	8:56	9:02	9:05	9:12	9:19	9:23	9:32
J2	9:11	9:16	9:22	9:25	9:32	9:39	9:43	9:52
J2	9:31	9:36	9:42	9:45	9:52	9:59	10:03	10:12
J2	9:51	9:56	10:02	10:05	10:12	10:19	10:23	10:32
J2	10:11	10:16	10:22	10:25	10:32	10:39	10:43	10:52
J2	10:31	10:36	10:42	10:45	10:52	10:59	11:03	11:12
J2	10:51	10:56	11:02	11:05	11:12	11:19	11:23	11:32
J2	11:11	11:16	11:22	11:25	11:32	11:39	11:43	11:52
J2	11:31	11:36	11:42	11:45	11:52	11:59	12:03	12:12
J2	11:51	11:56	12:02	12:05	12:12	12:19	12:23	12:32
PM Service — Servicio vespertino								
J2	12:11	12:16	12:22	12:25	12:32	12:39	12:43	12:52
J2	12:31	12:36	12:42	12:45	12:52	12:59	1:03	1:12
J2	12:51	12:56	1:02	1:05	1:12	1:19	1:23	1:32
J2	1:11	1:16	1:22	1:25	1:32	1:39	1:43	1:52
J2	1:31	1:36	1:42	1:45	1:52	1:59	2:03	2:12
J2	1:51	1:56	2:02	2:05	2:12	2:19	2:23	2:32
J2	2:11	2:16	2:22	2:25	2:32	2:39	2:43	2:52
J2	2:31	2:36	2:42	2:45	2:52	2:59	3:03	3:12
J2	2:51	2:56	3:02	3:05	3:12	3:19	3:23	3:32
J2	3:11	3:16	3:22	3:25	3:32	3:39	3:43	3:52
J2	3:31	3:36	3:42	3:45	3:52	3:59	4:03	4:12
J2	3:51	3:56	4:02	4:05	4:12	4:19	4:23	4:32
J2	4:11	4:16	4:22	4:25	4:32	4:39	4:43	4:52
J2	4:31	4:36	4:42	4:45	4:52	4:59	5:03	5:12
J2	4:51	4:56	5:02	5:05	5:12	5:19	5:23	5:32
J2	5:11	5:16	5:22	5:25	5:32	5:39	5:43	5:52
J2	5:31	5:36	5:42	5:45	5:52	5:59	6:03	6:12
J2	5:52	5:57	6:03	6:06	6:13	6:19	6:23	6:32
J2	6:12	6:17	6:23	6:26	6:33	6:39	6:43	6:52
J2	6:32	6:37	6:43	6:46	6:53	6:59	7:03	7:12
J2	6:52	6:57	7:03	7:06	7:13	7:19	7:23	7:32
J2	7:12	7:17	7:23	7:26	7:33	7:39	7:43	7:52
J2	7:32	7:37	7:43	7:46	7:53	7:59	8:03	8:12
J2	7:52	7:57	8:03	8:06	8:13	8:19	8:23	8:32
J2	8:12	8:17	8:23	8:26	8:33	8:39	8:43	8:52
J2	8:34	8:39	8:44	8:46	8:53	8:59	9:03	9:12
J2	8:54	8:59	9:04	9:06	9:13	9:19	9:23	9:32
J2	9:14	9:19	9:24	9:26	9:33	9:39	9:43	9:52
J2	9:34	9:39	9:44	9:46	9:53	9:59	10:03	10:12
J2	9:55	10:00	10:05	10:07	10:14	10:20	10:24	10:33
J2	10:12	10:17	10:22	10:24	10:31	10:37	10:41	10:50
J2	10:42	10:47	10:52	10:54	11:01	11:07	11:11	11:20
J2	11:05	11:10	11:15	11:17	11:24	11:30	11:34	11:43
J2	11:35	11:40	11:45	11:47	11:54	12:00	12:04	12:13
After Midnight Service — Servicio después de la medianoche								
J2	12:05	12:10	12:15	12:17	12:24	12:30	12:34	12:43
J2	12:35	12:40	12:45	12:47	12:54	1:00	1:04	1:13
J2	1:05	1:10	1:15	1:17	1:24	1:30	1:34	1:43

J1,2,3

Bethesda-Silver Spring Line

Westbound To Montgomery Mall Transit Center

Saturday Supplemental —
Sábados suplementario

Route Number	Wayne & Dixon Aves. (Silver Spring)	East-West Hwy. & Grubb Rd. (Rock Creek Forest)	East-West Hwy. & Connec-ticut Ave.	Bethesda	Medical Center	W. Cedar La. & Locust Ave. (N.I.H.)	Democracy Blvd. & Old George-town Rd.	MONT-GOMERY MALL Transit Center
AM Service — Servicio mtutino								
J3	5:47	5:54	5:57	6:02	6:08	6:12	6:18	6:25
J3	6:17	6:24	6:27	6:32	6:38	6:42	6:48	6:55
J3	6:43	6:50	6:53	6:58	7:04	7:08	7:14	7:21
J3	7:00	7:07	7:10	7:15	7:21	7:25	7:31	7:38
J3	7:15	7:22	7:25	7:30	7:36	7:40	7:46	7:53
J3	7;30	7:37	7:41	7:46	7:53	7:56	8:03	8:10
J3	7:48	7:55	7:59	8:04	8:11	8:14	8:21	8:28
J3	8:08	8:15	8:19	8:24	8:31	8:34	8:41	8:48
J3	8:28	8:35	8:39	8:44	8:51	8:54	9:01	9:08
J3	8:48	8:55	8:59	9:04	9:11	9:14	9:21	9:28

Eastbound To Silver Spring station

Saturday Supplemental —
Sábados suplementario

Route Number	Mont-gomery Mall Transit Center	Old George-town Rd. & Bells Mill Rd.	W. Cedar La. & West Dr. (N.I.H)	Medical Center	Bethesda	East-West Hwy. & Connec-ticut Ave.	East-West Hwy. & Grubb Rd. (Rock Creek Forest)	Wayne & Dixon Aves. (SILVER SPRING)
PM Service — Servicio vesertino								
J3	2:37	2:44	2:50	2:53	3:00	3:07	3:10	3:17
J3	2:57	3:04	3:10	3:13	3:20	3:27	3:30	3:37
J3	3:17	3:24	3:30	3:33	3:40	3:47	3:50	3:57
J3	3:37	3:44	3:50	3:53	4:00	4:07	4:10	4:17
J3	3:57	4:04	4:10	4:13	4:20	4:27	4:30	4:37
J3	4:17	4:24	4:30	4:33	4:40	4:47	4:50	4:57
J3	4:37	4:44	4:50	4:53	5:00	5:07	5:10	5:17
J3	4:57	5:04	5:10	5:13	5:20	5:27	5:30	5:37
J3	5:18	5:25	5:31	5:34	5:41	5:48	5:51	5:58
J3	5:38	5:45	5:51	5:54	6:01	6:08	6:11	6:18
J3	5:56	6:03	6:09	6:12	6:19	6:25	6:29	6:38

J1,2,3

Bethesda-Silver Spring Line

Westbound To Montgomery Mall Transit Center

Sunday — En domingo

Route Number	Wayne & Dixon Aves. (Silver Spring) Metro	East-West Hwy. & Grubb Rd. (Rock Creek Forest)	East-West Hwy. & Connec-ticut Ave.	Bethesda Metro	Medical Center Metro	W. Cedar La. & Locust Ave. (N.I.H.)	Democracy Blvd. & Old George-town Rd.	MONT-GOMERY MALL Transit Center
AM Service — Servicio matutino								
J2	5:33	5:39	5:42	5:46	5:52	5:55	6:01	6:04
J2	6:03	6:09	6:12	6:16	6:22	6:25	6:31	6:34
J2	6:32	6:38	6:41	6:45	6:51	6:54	7:00	7:03
J2	6:55	7:01	7:04	7:08	7:14	7:17	7:23	7:26
J2	7:20	7:26	7:29	7:33	7:39	7:42	7:48	7:51
J2	7:48	7:54	7:57	8:01	8:07	8:10	8:16	8:19
J2	8:11	8:17	8:20	8:24	8:30	8:33	8:39	8:42
J2	8:36	8:42	8:45	8:49	8:55	8:58	9:04	9:07
J2	9:03	9:10	9:14	9:19	9:26	9:31	9:37	9:40
J2	9:28	9:35	9:39	9:44	9:51	9:56	10:02	10:05
J2	9:53	10:00	10:04	10:09	10:16	10:21	10:27	10:30
J2	10:18	10:25	10:29	10:34	10:41	10:46	10:52	10:55
J2	10:43	10:50	10:54	10:59	11:06	11:11	11:17	11:20
J2	11:08	11:15	11:19	11:24	11:31	11:36	11:42	11:45
J2	11:33	11:40	11:44	11:49	11:56	12:01	12:07	12:10
J2	11:58	12:05	12:09	12:14	12:21	12:26	12:32	12:35
PM Service — Servicio vespertino								
J2	12:23	12:30	12:34	12:39	12:46	12:51	12:57	1:00
J2	12:48	12:55	12:59	1:04	1:11	1:16	1:22	1:25
J2	1:13	1:20	1:24	1:29	1:36	1:41	1:47	1:50
J2	1:38	1:45	1:49	1:54	2:01	2:06	2:12	2:15
J2	2:03	2:10	2:14	2:19	2:26	2:31	2:37	2:40
J2	2:28	2:35	2:39	2:44	2:51	2:56	3:02	3:05
J2	2:53	3:00	3:04	3:09	3:16	3:21	3:27	3:30
J2	3:18	3:25	3:29	3:34	3:41	3:46	3:52	3:55
J2	3:43	3:50	3:54	3:59	4:06	4:11	4:17	4:20
J2	4:08	4:15	4:19	4:24	4:31	4:36	4:42	4:45
J2	4:33	4:40	4:44	4:49	4:56	5:01	5:07	5:10
J2	4:58	5:05	5:09	5:14	5:21	5:26	5:32	5:35
J2	5:23	5:30	5:34	5:39	5:46	5:51	5:57	6:00
J2	5:48	5:55	5:59	6:04	6:11	6:16	6:22	6:25
J2	6:13	6:20	6:24	6:29	6:36	6:40	6:46	6:49
J2	6:38	6:45	6:49	6:54	7:01	7:05	7:11	7:14
J2	7:03	7:10	7:14	7:19	7:26	7:30	7:36	7:39
J2	7:33	7:40	7:44	7:49	7:56	8:00	8:06	8:09
J2	8:03	8:10	8:14	8:19	8:26	8:30	8:36	8:39
J2	8:33	8:40	8:44	8:49	8:56	9:00	9:06	9:09
J2	9:03	9:10	9:14	9:19	9:26	9:30	9:36	9:39
J2	9:33	9:40	9:44	9:49	9:56	10:00	10:06	10:09
J2	10:03	10:10	10:14	10:19	10:26	10:30	10:36	10:39
J2	10:33	10:40	10:44	10:49	10:56	11:00	11:06	11:09
J2	11:03	11:10	11:14	11:19	11:26	11:30	11:36	11:39
J2	11:33	11:40	11:44	11:49	11:56	12:00	12:06	12:09

J1,2,3

Bethesda-Silver Spring Line

Eastbound To Silver Spring station

Sunday — En domingo

Route Number	Montgomery Mall Transit Center	Old Georgetown Rd. & Bells Mill Rd.	W. Cedar La. & West Dr. (N.I.H)	Medical Center Metro	Bethesda Metro	East-West Hwy. & Connecticut Ave.	East-West Hwy. & Grubb Rd. (Rock Creek Forest)	Wayne & Dixon Aves. (SILVER SPRING) Metro
AM Service — Servicio matutino								
J2	5:54	5:59	6:03	6:06	6:11	6:16	6:19	6:27
J2	6:16	6:21	6:25	6:28	6:33	6:38	6:41	6:49
J2	6:41	6:46	6:50	6:53	6:58	7:03	7:06	7:14
J2	7:09	7:14	7:18	7:21	7:26	7:31	7:34	7:42
J2	7:32	7:37	7:41	7:44	7:49	7:54	7:57	8:05
J2	7:57	8:02	8:06	8:09	8:14	8:19	8:22	8:30
J2	8:24	8:29	8:33	8:36	8:41	8:46	8:49	8:57
J2	8:48	8:52	8:56	8:59	9:05	9:11	9:14	9:22
J2	9:13	9:17	9:21	9:24	9:30	9:36	9:39	9:47
J2	9:38	9:42	9:46	9:49	9:55	10:01	10:04	10:12
J2	10:03	10:07	10:11	10:14	10:20	10:26	10:29	10:37
J2	10:28	10:32	10:36	10:39	10:45	10:51	10:54	11:02
J2	10:53	10:57	11:01	11:04	11:10	11:16	11:19	11:27
J2	11:18	11:22	11:26	11:29	11:35	11:41	11:44	11:52
J2	11:43	11:47	11:51	11:54	12:00	12:06	12:09	12:17
PM Service — Servicio vespertino								
J2	12:02	12:07	12:13	12:16	12:23	12:29	12:33	12:42
J2	12:27	12:32	12:38	12:41	12:48	12:54	12:58	1:07
J2	12:52	12:57	1:03	1:06	1:13	1:19	1:23	1:32
J2	1:17	1:22	1:28	1:31	1:38	1:44	1:48	1:57
J2	1:42	1:47	1:53	1:56	2:03	2:09	2:13	2:22
J2	2:07	2:12	2:18	2:21	2:28	2:34	2:38	2:47
J2	2:32	2:37	2:43	2:46	2:53	2:59	3:03	3:12
J2	2:57	3:02	3:08	3:11	3:18	3:24	3:28	3:37
J2	3:22	3:27	3:33	3:36	3:43	3:49	3:53	4:02
J2	3:47	3:52	3:58	4:01	4:08	4:14	4:18	4:27
J2	4:12	4:17	4:23	4:26	4:33	4:39	4:43	4:52
J2	4:37	4:42	4:48	4:51	4:58	5:04	5:08	5:17
J2	5:02	5:07	5:13	5:16	5:23	5:29	5:33	5:42
J2	5:27	5:32	5:38	5:41	5:48	5:54	5:58	6:07
J2	5:52	5:57	6:03	6:06	6:13	6:19	6:23	6:32
J2	6:17	6:22	6:28	6:31	6:38	6:44	6:48	6:57
J2	6:42	6:47	6:53	6:56	7:03	7:09	7:13	7:22
J2	7:07	7:12	7:18	7:21	7:28	7:34	7:38	7:47
J2	7:32	7:37	7:43	7:46	7:53	7:59	8:03	8:12
J2	7:57	8:02	8:08	8:11	8:18	8:24	8:28	8:37
J2	8:17	8:22	8:28	8:31	8:38	8:44	8:48	8:57
J2	8:50	8:54	8:59	9:02	9:08	9:14	9:18	9:27
J2	9:20	9:24	9:29	9:32	9:38	9:44	9:48	9:57
J2	9:50	9:54	9:59	10:02	10:08	10:14	10:18	10:27
J2	10:20	10:24	10:29	10:32	10:38	10:44	10:48	10:57
J2	10:50	10:54	10:59	11:02	11:08	11:14	11:18	11:27
J2	11:20	11:24	11:29	11:32	11:38	11:44	11:48	11:57
J2	11:50	11:54	11:59	12:02	12:08	12:14	12:18	12:27

KNOW MORE.
KNOW FIRST. metroAlerts
Sign up today at wmata.com/MetroAlerts

How to use this timetable

- Use the map to find the stops closest to where you will get on and off the bus.
- Select the schedule (Weekday, Saturday, Sunday) for when you will travel. Along the top of the schedule, find the stop at or nearest the point where you will get on the bus. Follow that column down to the time you want to leave.
- Use the same method to find the times the bus is scheduled to arrive at the stop where you will get off the bus.
- If the bus stop is not listed, use the time shown for the bus stop before it as the time to wait at the stop.
- The end-of-the-line or last stop is listed in ALL CAPS on the schedule.

Cómo Usar este Horario

- Use este mapa para localizar las paradas más cercanas a donde se subirá y bajará del autobús.
- Seleccione el horario (Entre semana, sábado, domingo) de cuando viajará. A lo largo de la parte superior del horario, localice la parada o el punto más cercano a la parada en la que se subirá al autobús. Siga esa columna hacia abajo hasta la hora en la que desee salir.
- Utilice el mismo método para localizar las horas en que el autobús está programado para llegar a la parada en donde desea bajarse del autobús.
- Si la parada del autobús no está listada use la hora que se muestra en la parada anterior como la hora de espera en la parada.
- El final de la ruta o la última parada del autobús aparece en letras MAYÚSCULAS en el horario.

English-Español

metrobus

J11,12,13
Marlboro Pike Line

♿ All Metrobuses are fully accessible and are equipped with lifts or ramps for wheelchair accessibility
Todos los autobuses de Metro son accesibles a personas con impedimentos y están equipados con rampas o elevadores para sillas de ruedas

Serves these locations-
Brinda servicio a estas ubicaciones
Forestville
Presidential Corporate Center (J11)
District Heights
Capitol Heights
Addison Road-Seat Pleasant station (J11,12)
Fairfax Village (J13)
Potomac Ave station (J13)

Schedule 9-25-11

INFORMATION ANYTIME 202-637-7000 TTY 202-638-3780 ♿

Metro Opens Doors
MetroOpensDoors.com

Washington Metropolitan Area Transit Authority

A District of Columbia, Maryland and Virginia Transit Partnership

Marlboro Pike Line
Routes J11, 12, 13

For route and schedule information
Call 202-637-7000
www.metroopensdoors.com

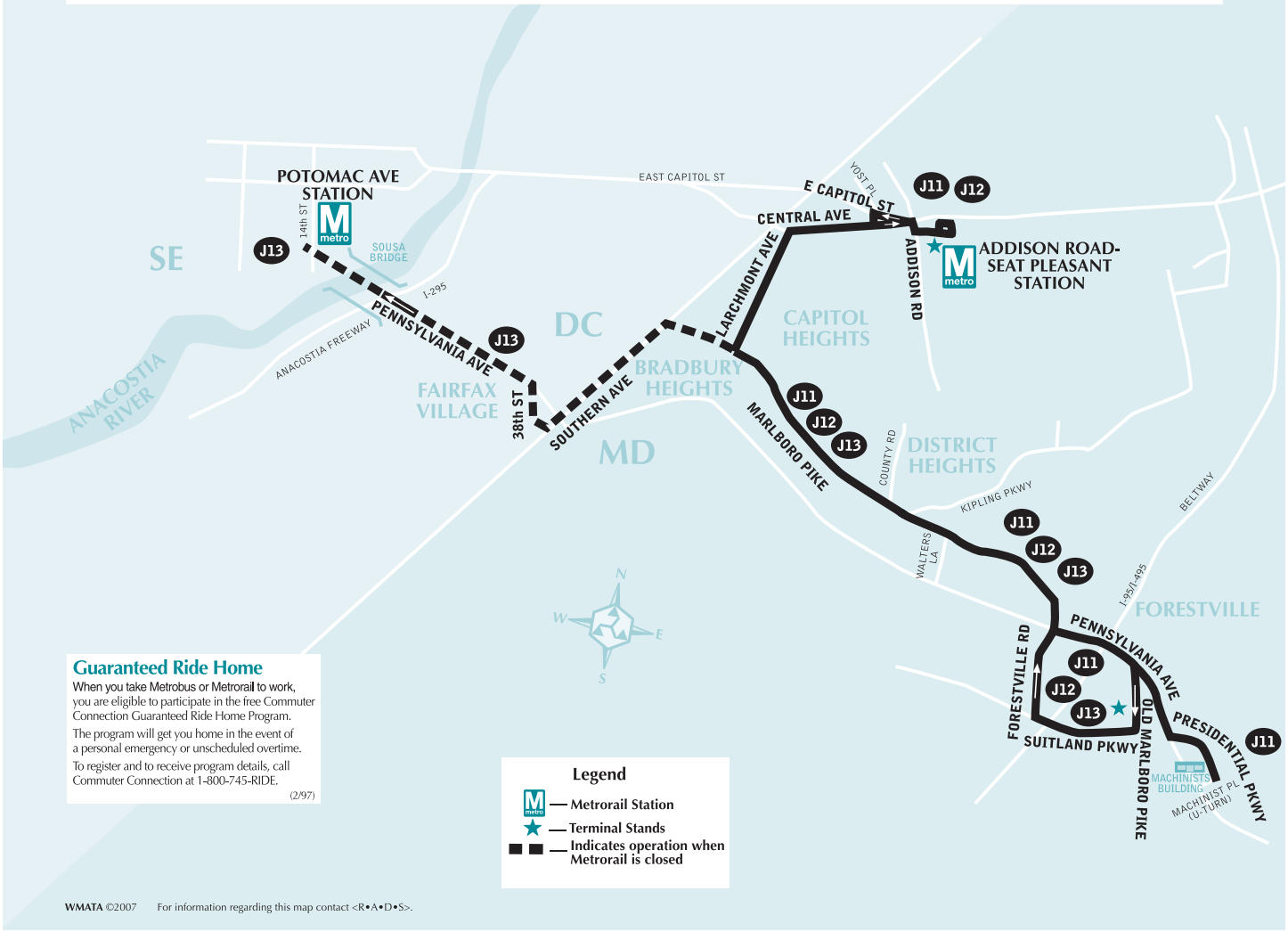

Guaranteed Ride Home

When you take Metrobus or Metrorail to work, you are eligible to participate in the free Commuter Connection Guaranteed Ride Home Program.

The program will get you home in the event of a personal emergency or unscheduled overtime.

To register and to receive program details, call Commuter Connection at 1-800-745-RIDE.

(2/97)

Legend

- Metrorail Station
- Terminal Stands
- Indicates operation when Metrorail is closed

WMATA ©2007 For information regarding this map contact <R•A•D•S>.

J11,12,13
Marlboro Pike Line

Weekday Westbound — Entre semana con dirección al oeste

Route Number	8431 Old Marlboro Pike (Forestville)	Marlboro Pike & Kipling Pkwy.	Marlboro Pike & Larchmont Ave.	ADDISON ROAD-Seat Pleasant (M metro)
AM Service — Servicio matutino				
J12	4:30	4:38	4:45	4:52
J12	5:15	5:23	5:30	5:37
J12	5:49	5:57	6:04	6:11
J12	6:19	6:27	6:34	6:41
J12	6:42	6:50	6:58	7:05
J12	7:05	7:13	7:21	7:28
J12	7:28	7:38	7:44	7:51
J12	7:51	8:01	8:07	8:14
J12	8:14	8:24	8:30	8:37
J12	8:37	8:47	8:53	9:00
J12	9:00	9:10	9:16	9:23
J12	10:00	10:10	10:16	10:23
J12	11:00	11:09	11:15	11:22
PM Service — Servicio vespertino				
J12	12:00	12:09	12:15	12:22
J12	1:00	1:09	1:15	1:22
J12	2:00	2:09	2:15	2:22
J12	3:00	3:11	3:18	3:27
J12	3:57	4:08	4:15	4:24
J12	4:22	4:33	4:40	4:49
J12	4:47	4:58	5:05	5:14
J12	5:12	5:23	5:30	5:39
J12	5:37	5:48	5:55	6:04
J12	6:02	6:13	6:20	6:29
J12	6:32	6:39	6:45	6:53
J12	7:02	7:09	7:15	7:23
J12	8:02	8:09	8:15	8:23
J12	9:02	9:09	9:15	9:23
J12	10:02	10:09	10:15	10:23
J12	11:02	11:09	11:15	11:23
After Midnight Service — Servicio después de la medianoche				
J12	12:02	12:09	12:15	12:23

Weekday Eastbound — Entre semana con dirección al este

Route Number	Addison Road-Seat Plea- (M metro)	Marlboro Pike & Larchmont Ave.	Marlboro Pike & Kipling Pkwy.	The Machinists Bldg. ■	8431 Old Marlboro Pike (FORESTVILLE)
AM Service — Servicio matutino					
J11	5:42	5:51	5:58	6:08	6:14
J11	6:04	6:13	6:20	6:30	6:36
J11	6:25	6:36	6:42	6:52	6:59
J11	6:48	6:59	7:05	7:15	7:22
J11	7:11	7:22	7:28	7:38	7:45
J11	7:34	7:45	7:51	8:01	8:08
J11	7:57	8:08	8:14	8:24	8:31
J11	8:20	8:29	8:35	8:45	8:55
J12	8:50	8:59	9:05	–	9:16
J12	9:28	9:37	9:43	–	9:54
J12	10:28	10:37	10:43	–	10:54
J12	11:28	11:37	11:43	–	11:54
PM Service — Servicio vespertino					
J12	12:27	12:38	12:46	–	12:57
J12	1:27	1:38	1:46	–	1:57
J12	2:27	2:38	2:46	–	2:57
J11	3:15	3:26	3:34	3:44	3:52
J11	3:40	3:51	3:59	4:09	4:17
J11	4:05	4:16	4:24	4:34	4:42
J11	4:30	4:41	4:49	4:59	5:07
J11	4:55	5:06	5:14	5:24	5:32
J11	5:19	5:31	5:41	5:51	5:58
J11	5:45	5:57	6:07	6:17	6:24
J11	6:10	6:22	6:32	6:42	6:49
J12	6:35	6:47	6:57	–	7:07
J12	7:00	7:12	7:22	–	7:32
J12	7:30	7:40	7:48	–	7:57
J12	8:30	8:40	8:48	–	8:57
J12	9:30	9:40	9:48	–	9:57
J12	10:30	10:40	10:48	–	10:57
J12	11:30	11:40	11:48	–	11:57
After Midnight Service — Servicio después de la medianoche					
J12	12:35	12:45	12:53	–	1:02

■ — *Westbound passengers from Presidential Parkway should board an eastbound J11 and remain on the bus at 8431 Old Marlboro Pike. No fare penalty.*
Los pasajeros que vayan hacia el oeste por Presidential Parkway deben abordar el autobús J11 hacia el este y permanecer en él hasta llegar a 8431 Old Marlboro Pike. No pagará más de la tarifa.

J11,12,13
Marlboro Pike Line

Saturday Westbound — En sábados con dirección al oeste

Route Number	8431 Old Marlboro Pike (Forestville)	Marlboro Pike & Kipling Pkwy.	Marlboro Pike & Larchmont Ave.	ADDISON ROAD-Seat Pleasant	38th St. & Pennsylvania Ave. SE (Fairfax Village)	Potomac Ave. & 14th St. SE (POTOMAC AVE)
AM Service — Servicio matutino						
J13	6:05	6:11	6:16	–	6:23	6:30
J12	7:00	7:10	7:18	7:26	–	–
J12	8:00	8:10	8:18	8:26	–	–
J12	9:00	9:10	9:18	9:26	–	–
J12	10:00	10:10	10:18	10:26	–	–
J12	11:00	11:10	11:18	11:26	–	–
PM Service — Servicio vespertino						
J12	12:00	12:10	12:18	12:26	–	–
J12	1:00	1:10	1:18	1:26	–	–
J12	2:00	2:10	2:18	2:26	–	–
J12	3:00	3:10	3:18	3:26	–	–
J12	4:00	4:10	4:18	4:26	–	–
J12	5:00	5:10	5:18	5:26	–	–
J12	6:00	6:10	6:18	6:26	–	–
J12	7:00	7:10	7:18	7:26	–	–
J12	8:00	8:10	8:18	8:26	–	–
J12	9:00	9:10	9:18	9:26	–	–
J12	10:00	10:10	10:18	10:26	–	–
J12	11:00	11:10	11:18	11:26	–	–
After Midnight Service — Servicio después de la medianoche						
J12	12:00	12:10	12:18	12:26	–	–

Saturday Eastbound — En sábados con dirección al este

Route Number	Addison Road-Seat Pleasant	Marlboro Pike & Larchmont Ave.	Marlboro Pike & Kipling Pkwy.	8431 Old Marlboro Pike (FORESTVILLE)
AM Service — Servicio matutino				
J12	7:30	7:40	7:48	7:58
J12	8:30	8:40	8:48	8:58
J12	9:30	9:40	9:48	9:58
J12	10:30	10:40	10:48	10:58
J12	11:30	11:40	11:48	11:58
PM Service — Servicio vespertino				
J12	12:30	12:40	12:48	12:58
J12	1:30	1:40	1:48	1:58
J12	2:30	2:40	2:48	2:58
J12	3:30	3:40	3:48	3:58
J12	4:30	4:40	4:48	4:58
J12	5:30	5:40	5:48	5:58
J12	6:30	6:40	6:48	6:58
J12	7:30	7:40	7:48	7:58
J12	8:30	8:40	8:48	8:58
J12	9:30	9:40	9:48	9:58
J12	10:30	10:40	10:48	10:58
J12	11:30	11:40	11:48	11:58
After Midnight Service — Servicio después de la medianoche				
J12	12:33	12:43	12:51	1:01

Saturday Supplemental Westbound — Sábados suplementario con dirección al oeste

Route Number	8431 Old Marlboro Pike (Forestville)	Marlboro Pike & Kipling Pkwy.	Marlboro Pike & Larchmont Ave.	ADDISON ROAD-Seat Pleasant
AM Service — Servicio matutino				
J12	4:30	4:40	4:48	4:56
J12	5:30	5:40	5:48	5:56
J12	6:30	6:40	6:48	6:56
J12	7:30	7:40	7:48	7:56
J12	8:30	8:40	8:48	8:56
PM Service — Servicio vespertino				
J12	4:30	4:40	4:48	4:56
J12	5:30	5:40	5:48	5:56
J12	6:30	6:40	6:48	6:56

On four Federal holidays, Columbus Day, Veterans' Day, Martin L. King Day, and Presidents' Day, Metrobus will run on a Saturday supplemental schedule. On these holidays, the supplemental trips will operate in addition to the regular Saturday trips.

Saturday Supplemental Eastbound — Sábados suplementario con dirección al este

Route Number	Addison Road-Seat Pleasant	Marlboro Pike & Larchmont Ave.	Marlboro Pike & Kipling Pkwy.	8431 Old Marlboro Pike (FORESTVILLE)
AM Service — Servicio matutino				
J12	5:00	5:10	5:18	5:28
J12	6:00	6:10	6:18	6:28
J12	7:00	7:10	7:18	7:28
J12	8:00	8:10	8:18	8:28
PM Service — Servicio vespertino				
J12	4:00	4:10	4:18	4:28
J12	5:00	5:10	5:18	5:28
J12	6:00	6:10	6:18	6:28

On four Federal holidays, Columbus Day, Veterans' Day, Martin L. King Day, and Presidents' Day, Metrobus will run on a Saturday supplemental schedule. On these holidays, the supplemental trips will operate in addition to the regular Saturday trips.

J11,12,13
Marlboro Pike Line

Sunday Westbound — En domingo con dirección al oeste

Route Number	8431 Old Marlboro Pike (Forestville)	Marlboro Pike & Kipling Pkwy.	Marlboro Pike & Larchmont Ave.	ADDISON ROAD-Seat Pleasant M metro
AM Service — Servicio matutino				
J12	6:48	6:58	7:05	7:11
J12	7:48	7:58	8:05	8:11
J12	8:48	8:58	9:05	9:11
J12	9:48	9:58	10:05	10:11
J12	10:48	10:58	11:05	11:11
J12	11:48	11:58	12:05	12:11
PM Service — Servicio vespertino				
J12	12:48	12:58	1:05	1:11
J12	1:48	1:58	2:05	2:11
J12	2:48	2:58	3:05	3:11
J12	3:48	3:58	4:05	4:11
J12	4:48	4:58	5:05	5:11
J12	5:47	5:57	6:04	6:10
J12	6:48	6:57	7:03	7:10
J12	7:48	7:57	8:03	8:10
J12	8:48	8:57	9:03	9:10
J12	9:48	9:57	10:03	10:10
J12	10:48	10:57	11:03	11:10
J12	11:48	11:57	12:03	12:10

Sunday Eastbound — En domingo con dirección al este

Route Number	Addison Road-Seat Pleasant M metro	Marlboro Pike & Larchmont Ave.	Marlboro Pike & Kipling Pkwy.	8431 Old Marlboro Pike (FORESTVILLE)
AM Service — Servicio matutino				
J12	7:18	7:26	7:34	7:42
J12	8:18	8:26	8:34	8:42
J12	9:18	9:26	9:34	9:42
J12	10:18	10:26	10:34	10:42
J12	11:18	11:26	11:34	11:42
PM Service — Servicio vespertino				
J12	12:18	12:26	12:34	12:42
J12	1:18	1:26	1:34	1:42
J12	2:18	2:26	2:34	2:42
J12	3:18	3:26	3:34	3:42
J12	4:18	4:26	4:34	4:42
J12	5:18	5:26	5:34	5:42
J12	6:18	6:26	6:34	6:42
J12	7:18	7:26	7:34	7:42
J12	8:18	8:26	8:34	8:42
J12	9:18	9:26	9:34	9:42
J12	10:18	10:26	10:34	10:42
J12	11:18	11:26	11:34	11:42
After Midnight Service — Servicio después de la medianoche				
J12	12:33	12:41	12:49	12:57

How to use this timetable

- Use the map to find the stops closest to where you will get on and off the bus.
- Select the schedule (Weekday, Saturday, Sunday) for when you will travel. Along the top of the schedule, find the stop at or nearest the point where you will get on the bus. Follow that column down to the time you want to leave.
- Use the same method to find the times the bus is scheduled to arrive at the stop where you will get off the bus.
- If the bus stop is not listed, use the time shown for the bus stop before it as the time to wait at the stop.
- The end-of-the-line or last stop is listed in ALL CAPS on the schedule.

Cómo Usar este Horario

- Use este mapa para localizar las paradas más cercanas a donde se subirá y bajará del autobús.
- Seleccione el horario (Entre semana, sábado, domingo) de cuando viajará. A lo largo de la parte superior del horario, localice la parada o el punto más cercano a la parada en la que se subirá al autobús. Siga esa columna hacia abajo hasta la hora en la que desee salir.
- Utilice el mismo método para localizar las horas en que el autobús está programado para llegar a la parada en donde desea bajarse del autobús.
- Si la parada del autobús no está listada use la hora que se muestra en la parada anterior como la hora de espera en la parada.
- El final de la ruta o la última parada del autobús aparece en letras MAYÚSCULAS en el horario.

English-Español Effective 6-30-13

K2

Takoma-Fort Totten Line

metrobus

Serves these locations-
Brinda servicio a estas ubicaciones

- Takoma station
- Lamond
- Fort Totten station



www.wmata.com
Information Anytime 202-637-7000 TTY 202-638-3780

metro

Washington Metropolitan Area Transit Authority

A District of Columbia, Maryland and Virginia Transit Partnership

K2
Takoma-Fort Totten Line

For route and schedule information
Call 202-637-7000
www.wmata.com

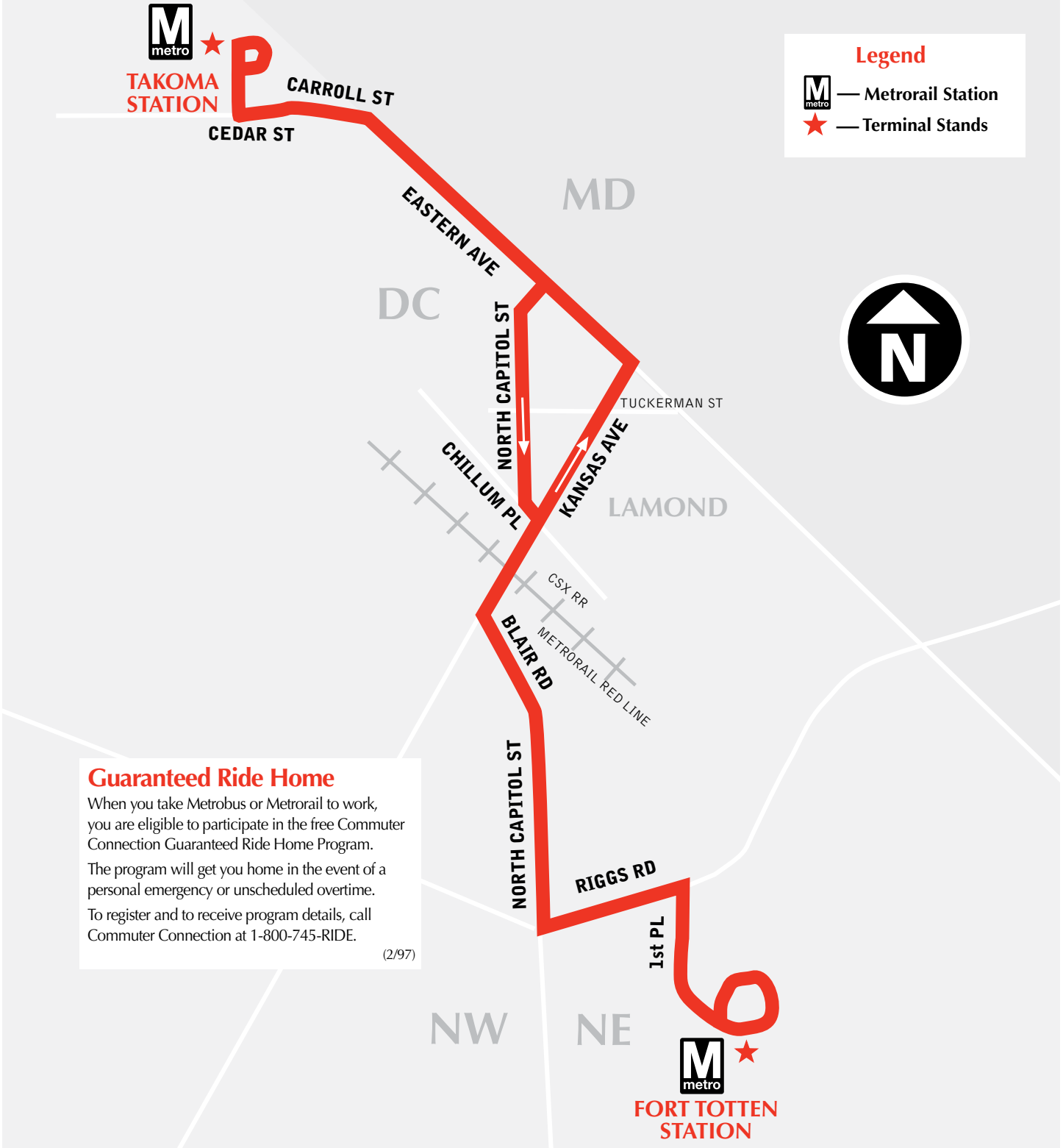

Guaranteed Ride Home

When you take Metrobus or Metrorail to work, you are eligible to participate in the free Commuter Connection Guaranteed Ride Home Program.

The program will get you home in the event of a personal emergency or unscheduled overtime.

To register and to receive program details, call Commuter Connection at 1-800-745-RIDE.

(2/97)

WMATA ©2013 For information regarding this map contact <R•A•D•S>.

K2

Takoma-Fort Totten Line

Northbound To Takoma Station

Monday thru Friday — Lunes a viernes

Route Number	Fort Totten	Riggs Rd. & North Capitol St. NE	Kansas Ave. & Tuckerman St. NE (Lamond)	TAKOMA
AM Service — Servicio matutino				
K2	6:18	6:23	6:27	6:32
K2	6:39	6:44	6:48	6:53
K2	6:56	7:03	7:08	7:14
K2	7:18	7:25	7:30	7:36
K2	7:40	7:47	7:52	7:58
●**K2**	7:51	7:58	8:03	8:09
K2	8:02	8:09	8:14	8:20
K2	8:24	8:31	8:36	8:42
K2	8:46	8:53	8:58	9:04
K2	9:08	9:14	9:19	9:24
PM Service — Servicio vespertino				
▲**K2**	1:34	1:38	1:43	1:49
K2	3:20	3:24	3:29	3:35
K2	3:39	3:43	3:48	3:55
K2	3:59	4:03	4:08	4:15
K2	4:19	4:23	4:28	4:35
K2	4:40	4:44	4:49	4:56
K2	5:00	5:04	5:09	5:16
K2	5:21	5:25	5:30	5:37
K2	5:41	5:45	5:50	5:57
K2	6:00	6:04	6:10	6:16
K2	6:20	6:24	6:30	6:36
K2	6:40	6:44	6:50	6:56

● — *Trip operates only when public school is open.*

▲ — *Trip operates only on Wednesdays when public school is open.*

On four Federal holidays, Columbus Day, Veterans' Day, Martin L. King Day, and Presidents' Day, Metrobus will run on a Saturday supplemental schedule. On these holidays, this route will have no service.

Southbound To Fort Totten Station

Monday thru Friday — Lunes a viernes

Route Number	TAKOMA	North Capitol & Tuckerman Sts. NW (Lamond)	Riggs Rd. & North Capitol St. NE	FORT TOTTEN
AM Service — Servicio matutino				
K2	5:58	6:01	6:07	6:10
K2	6:19	6:23	6:30	6:34
K2	6:37	6:41	6:48	6:52
K2	6:58	7:02	7:09	7:13
K2	7:18	7:22	7:32	7:36
K2	7:40	7:44	7:54	7:58
K2	8:02	8:06	8:16	8:20
K2	8:24	8:28	8:38	8:42
K2	8:46	8:50	9:00	9:04
K2	9:08	9:11	9:17	9:21
PM Service — Servicio vespertino				
▲**K2**	1:34	1:38	1:48	1:50
▲**K2**	1:34	1:38	1:48	1:50
K2	3:19	3:23	3:33	3:35
K2	3:39	3:43	3:53	3:55
K2	3:59	4:03	4:13	4:15
K2	4:19	4:24	4:34	4:36
K2	4:39	4:44	4:54	4:56
K2	5:00	5:05	5:15	5:17
K2	5:20	5:25	5:35	5:37
K2	5:41	5:46	5:55	5:57
K2	6:01	6:06	6:15	6:17
K2	6:20	6:25	6:34	6:36
K2	6:40	6:45	6:54	6:56
K2	7:00	7:05	7:14	7:16

▲ — *Trip operates only on Wednesdays when public school is open.*

On four Federal holidays, Columbus Day, Veterans' Day, Martin L. King Day, and Presidents' Day, Metrobus will run on a Saturday supplemental schedule. On these holidays, this route will have no service.

How to use this timetable

- Use the map to find the stops closest to where you will get on and off the bus.
- Select the schedule (Weekday, Saturday, Sunday) for when you will travel. Along the top of the schedule, find the stop at or nearest the point where you will get on the bus. Follow that column down to the time you want to leave.
- Use the same method to find the times the bus is scheduled to arrive at the stop where you will get off the bus.
- If the bus stop is not listed, use the time shown for the bus stop before it as the time to wait at the stop.
- The end-of-the-line or last stop is listed in ALL CAPS on the schedule.

Cómo Usar este Horario

- Use este mapa para localizar las paradas más cercanas a donde se subirá y bajará del autobús.
- Seleccione el horario (Entre semana, sábado, domingo) de cuando viajará. A lo largo de la parte superior del horario, localice la parada o el punto más cercano a la parada en la que se subirá al autobús. Siga esa columna hacia abajo hasta la hora en la que desee salir.
- Utilice el mismo método para localizar las horas en que el autobús está programado para llegar a la parada en donde desea bajarse del autobús.
- Si la parada del autobús no está listada use la hora que se muestra en la parada anterior como la hora de espera en la parada.
- El final de la ruta o la última parada del autobús aparece en letras MAYÚSCULAS en el horario.

English-Español Effective 12-29-13

K6

New Hampshire Ave.- Maryland Line

metrobus

Serves these locations-
Brinda servicio a estas ubicaciones

- White Oak
- Federal Research Center/ Food & Drug Administration
- Northwest Park
- Langley Park
- Chillum
- Fort Totten station

R1/14/14

www.wmata.com
Information Anytime 202-637-7000 TTY 202-638-3780

Washington Metropolitan Area Transit Authority

A District of Columbia, Maryland and Virginia Transit Partnership

K6
New Hampshire Ave.-Maryland Line

For route and schedule information
Call 202-637-7000
www.wmata.com

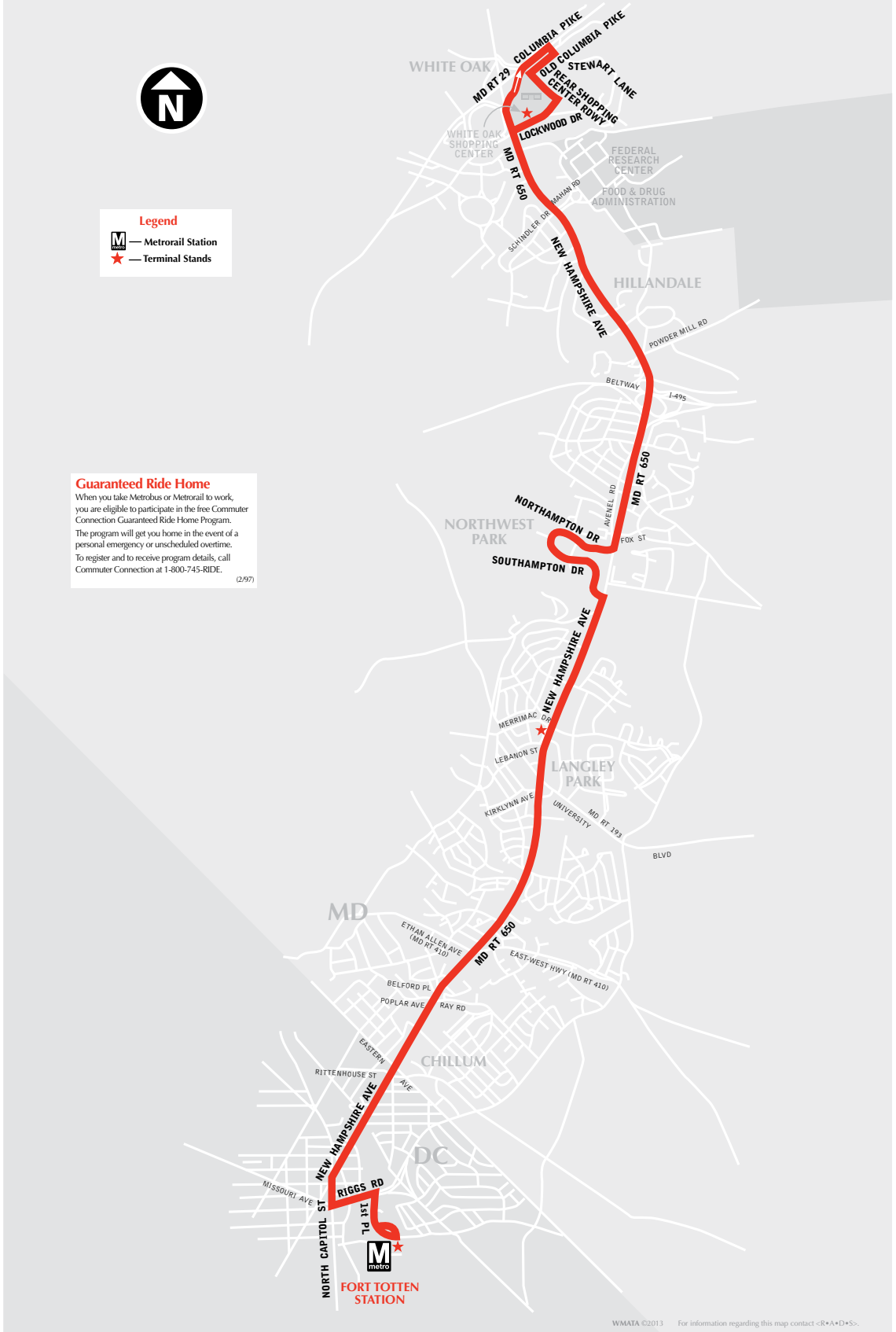

Guaranteed Ride Home

When you take Metrobus or Metrorail to work, you are eligible to participate in the free Commuter Connection Guaranteed Ride Home Program.

The program will get you home in the event of a personal emergency or unscheduled overtime.

To register and to receive program details, call Commuter Connection at 1-800-745-RIDE.

(2/97)

K6

New Hampshire Ave.- Maryland Line

Southbound To Fort Totten station

Monday thru Friday — Lunes a viernes

Route Number	Lockwood Dr. & shopping center exit (White Oak)	North-ampton Dr. & Avenel Rd. (Northwest Park)	New Hampshire Ave. & Merrimac Dr. (Langley Park)	New Hampshire & Eastern Aves. (Chillum)	Riggs Rd. & North Capitol St. NE	FORT TOTTEN
AM Service — Servicio matutino						
K6	-	-	5:05	5:14	5:19	5:21
K6	4:55	5:03	5:11	5:20	5:25	5:27
K6	5:15	5:23	5:31	5:40	5:45	5:47
K6	5:30	5:38	5:46	5:55	6:00	6:02
K6	5:45	5:53	6:01	6:10	6:15	6:17
K6	5:55	6:03	6:11	6:20	6:25	6:27
K6	6:05	6:13	6:21	6:30	6:35	6:37
K6	6:15	6:23	6:31	6:40	6:45	6:47
K6	6:25	6:33	6:41	6:50	6:55	6:57
K6	6:32	6:41	6:49	6:59	7:04	7:07
K6	6:42	6:51	6:59	7:09	7:14	7:17
K6	6:52	7:01	7:09	7:19	7:24	7:27
K6	7:04	7:13	7:21	7:31	7:36	7:39
K6	7:15	7:25	7:32	7:42	7:48	7:51
K6	7:27	7:37	7:44	7:54	8:00	8:03
K6	7:39	7:49	7:56	8:06	8:12	8:15
K6	7:51	8:01	8:08	8:18	8:24	8:27
K6	8:03	8:13	8:20	8:30	8:36	8:39
K6	8:15	8:25	8:32	8:42	8:48	8:51
K6	8:37	8:46	8:54	9:04	9:09	9:11
K6	8:57	9:06	9:14	9:24	9:29	9:31
K6	9:17	9:26	9:34	9:44	9:49	9:51
K6	9:32	9:44	9:51	10:03	10:09	10:11
K6	9:52	10:04	10:11	10:23	10:29	10:31
K6	10:12	10:24	10:31	10:43	10:49	10:51
K6	10:32	10:44	10:51	11:03	11:09	11:11
K6	10:52	11:04	11:11	11:23	11:29	11:31
K6	11:12	11:24	11:31	11:43	11:49	11:51
K6	11:32	11:44	11:51	12:03	12:09	12:11
K6	11:52	12:04	12:11	12:23	12:29	12:31

Southbound To Fort Totten station

Monday thru Friday — Lunes a viernes

Route Number	Lockwood Dr. & shopping center exit (White Oak)	North-ampton Dr. & Avenel Rd. (Northwest Park)	New Hampshire Ave. & Merrimac Dr. (Langley Park)	New Hampshire & Eastern Aves. (Chillum)	Riggs Rd. & North Capitol St. NE	FORT TOTTEN
PM Service — Servicio vespertino						
K6	12:12	12:24	12:31	12:43	12:49	12:51
K6	12:32	12:44	12:51	1:03	1:09	1:11
K6	12:52	1:04	1:11	1:23	1:29	1:31
K6	1:12	1:24	1:31	1:43	1:49	1:51
K6	1:32	1:44	1:51	2:03	2:09	2:11
K6	1:52	2:04	2:11	2:23	2:29	2:31
K6	2:12	2:24	2:31	2:43	2:49	2:51
K6	2:30	2:42	2:50	3:03	3:08	3:11
K6	2:50	3:02	3:10	3:23	3:28	3:31
K6	3:10	3:22	3:30	3:43	3:48	3:51
K6	3:30	3:42	3:50	4:03	4:08	4:11
K6	3:52	4:03	4:11	4:22	4:28	4:31
K6	4:12	4:23	4:31	4:42	4:48	4:51
K6	4:32	4:43	4:51	5:02	5:08	5:11
K6	4:52	5:03	5:11	5:22	5:28	5:31
K6	5:11	5:22	5:30	5:43	5:49	5:51
K6	5:26	5:37	5:45	5:58	6:04	6:06
K6	5:41	5:52	6:00	6:13	6:19	6:21
K6	5:56	6:07	6:15	6:28	6:34	6:36
K6	6:15	6:26	6:33	6:44	6:48	6:50
K6	6:35	6:46	6:53	7:04	7:08	7:10
K6	6:55	7:06	7:13	7:24	7:28	7:30
K6	7:15	7:26	7:33	7:44	7:48	7:50
K6	7:35	7:46	7:53	8:04	8:08	8:10
K6	7:55	8:06	8:13	8:24	8:28	8:30
K6	8:15	8:26	8:33	8:44	8:48	8:50
K6	8:35	8:46	8:53	9:04	9:08	9:10
K6	8:55	9:06	9:13	9:24	9:28	9:30
K6	9:19	9:28	9:34	9:44	9:48	9:50
K6	9:39	9:48	9:54	10:04	10:08	10:10
K6	9:59	10:08	10:14	10:24	10:28	10:30
K6	10:19	10:28	10:34	10:44	10:48	10:50
K6	10:39	10:48	10:54	11:04	11:08	11:10
K6	11:06	11:13	11:18	11:24	11:28	11:30
K6	11:26	11:33	11:38	11:44	11:48	11:50
K6	11:51	11:58	12:03	12:09	12:13	12:15
After Midnight Service — Servicio después de la medianoche						
K6	12:16	12:23	12:28	12:34	12:38	12:40
K6	12:41	12:48	12:53	12:59	1:03	1:05

K6

New Hampshire Ave.- Maryland Line

Northbound To White Oak

Monday thru Friday — Lunes a viernes

Route Number	Fort Totten	Riggs Rd. & North Capitol St. NE	New Hampshire & Eastern Aves. (Chillum)	New Hampshire Ave. & Merrimac Dr. (Langley Park)	Northampton Dr. & New Hampshire Ave. (Northwest Park)	Lockwood Dr. & shopping center exit (WHITE OAK)
AM Service — Servicio matutino						
K6	5:06	5:10	5:14	5:22	5:29	5:40
K6	5:36	5:40	5:44	5:52	5:59	6:10
K6	5:56	6:00	6:04	6:12	6:19	6:30
K6	6:16	6:20	6:25	6:34	6:43	6:56
K6	6:36	6:40	6:45	6:54	7:03	7:16
K6	6:56	7:00	7:05	7:14	7:23	7:36
K6	7:16	7:22	7:27	7:38	7:45	8:00
K6	7:36	7:42	7:47	7:58	8:05	8:20
K6	7:56	8:02	8:07	8:17	8:24	8:39
K6	8:16	8:22	8:27	8:37	8:44	8:59
K6	8:36	8:42	8:47	8:57	9:04	9:19
K6	8:56	9:02	9:07	9:17	9:24	9:39
K6	9:16	9:22	9:27	9:37	9:44	9:59
K6	9:36	9:42	9:47	9:57	10:04	10:19
K6	9:56	10:00	10:04	10:18	10:26	10:40
K6	10:16	10:20	10:24	10:38	10:46	11:00
K6	10:36	10:40	10:44	10:58	11:06	11:20
K6	10:56	11:00	11:04	11:18	11:26	11:40
K6	11:16	11:20	11:24	11:38	11:46	12:00
K6	11:36	11:40	11:44	11:58	12:06	12:20
K6	11:56	12:00	12:04	12:18	12:26	12:40

Northbound To White Oak

Monday thru Friday — Lunes a viernes

Route Number	Fort Totten	Riggs Rd. & North Capitol St. NE	New Hampshire & Eastern Aves. (Chillum)	New Hampshire Ave. & Merrimac Dr. (Langley Park)	Northampton Dr. & New Hampshire Ave. (Northwest Park)	Lockwood Dr. & shopping center exit (WHITE OAK)
PM Service — Servicio vespertino						
K6	12:16	12:20	12:24	12:38	12:46	1:00
K6	12:36	12:40	12:44	12:58	1:06	1:20
K6	12:56	1:00	1:04	1:18	1:26	1:40
K6	1:16	1:20	1:24	1:38	1:46	2:00
K6	1:36	1:40	1:44	1:58	2:06	2:20
K6	1:56	2:00	2:04	2:18	2:26	2:40
K6	2:16	2:20	2:25	2:38	2:46	2:59
K6	2:36	2:40	2:45	2:58	3:06	3:19
K6	2:56	3:00	3:05	3:18	3:26	3:39
K6	3:16	3:20	3:25	3:38	3:46	3:59
K6	3:36	3:40	3:46	3:57	4:05	4:20
K6	3:48	3:52	3:58	4:09	4:17	4:32
K6	4:00	4:04	4:10	4:21	4:29	4:44
K6	4:12	4:16	4:22	4:33	4:41	4:56
K6	4:24	4:28	4:34	4:45	4:53	5:08
K6	4:36	4:40	4:46	4:57	5:05	5:20
K6	4:48	4:53	4:59	5:12	5:19	5:32
K6	5:00	5:05	5:11	5:24	5:31	5:44
K6	5:12	5:17	5:23	5:36	5:43	5:56
K6	5:20	5:25	5:31	5:44	5:51	6:04
K6	5:28	5:33	5:39	5:52	5:59	6:12
K6	5:36	5:41	5:47	6:00	6:07	6:20
K6	5:44	5:49	5:55	6:08	6:15	6:28
K6	5:52	5:57	6:03	6:16	6:23	6:36
K6	6:00	6:05	6:11	6:24	6:31	6:44
K6	6:10	6:15	6:19	6:34	6:41	6:53
K6	6:20	6:25	6:29	6:44	6:51	7:03
K6	6:30	6:34	6:40	6:51	6:57	7:09
K6	6:45	6:49	6:55	7:06	7:12	7:24
K6	7:00	7:04	7:10	7:21	7:27	7:39
K6	7:15	7:19	7:25	7:36	7:42	7:54
K6	7:30	7:34	7:40	7:51	7:57	8:09
K6	7:45	7:49	7:55	8:06	8:12	8:24
K6	8:00	8:05	8:10	8:21	8:28	8:40
K6	8:15	8:20	8:25	8:36	8:43	8:55
K6	8:35	8:40	8:45	8:56	9:03	9:15
K6	8:55	9:00	9:05	9:16	9:23	9:35
K6	9:15	9:20	9:25	9:36	9:43	9:55
K6	9:35	9:40	9:45	9:56	10:03	10:15
K6	9:55	9:58	10:02	10:12	10:18	10:29
K6	10:15	10:18	10:22	10:32	10:38	10:49
K6	10:35	10:40	10:44	10:51	10:56	11:05
K6	10:55	11:00	11:04	11:11	11:16	11:25
K6	11:15	11:20	11:24	11:31	11:36	11:45
K6	11:35	11:40	11:44	11:51	11:56	12:05
K6	11:55	12:00	12:04	12:11	12:16	12:25
After Midnight Service — Servicio después de la medianoche						
K6	12:25	12:27	12:31	12:37	12:43	12:50
❍ **K6**	12:50	12:52	12:56	1:02	1:08	1:15
❍ **K6**	1:20	1:22	1:26	1:32	1:38	1:45

❍ — *Trip operates Friday only.*
Los autobuses funcionan solamente el viernes.

K6

New Hampshire Ave.- Maryland Line

Southbound To Fort Totten station

Saturday — En sábados

Route Number	Lockwood Dr. & shopping center exit (White Oak)	Northampton Dr. & Avenel Rd. (Northwest Park)	New Hampshire Ave. & Merrimac Dr. (Langley Park)	New Hampshire & Eastern Aves. (Chillum)	Riggs Rd. & North Capitol St. NE	FORT TOTTEN Metro
AM Service — Servicio matutino						
K6	5:30	5:39	5:46	5:59	6:03	6:05
K6	5:50	5:59	6:06	6:19	6:23	6:25
K6	6:10	6:19	6:26	6:39	6:43	6:45
K6	6:30	6:39	6:46	6:59	7:03	7:05
K6	6:50	6:59	7:06	7:18	7:23	7:25
K6	7:10	7:19	7:26	7:38	7:43	7:45
K6	7:30	7:40	7:49	8:01	8:06	8:08
K6	7:50	8:00	8:09	8:21	8:26	8:28
K6	8:10	8:20	8:29	8:41	8:46	8:48
K6	8:30	8:40	8:49	9:01	9:06	9:08
K6	8:50	9:00	9:09	9:21	9:26	9:28
K6	9:10	9:20	9:29	9:41	9:46	9:48
K6	9:30	9:40	9:49	10:01	10:06	10:08
K6	9:49	10:00	10:09	10:21	10:26	10:28
K6	10:09	10:20	10:29	10:41	10:46	10:48
K6	10:29	10:40	10:49	11:01	11:06	11:08
K6	10:46	10:57	11:06	11:18	11:23	11:25
K6	11:03	11:14	11:23	11:35	11:40	11:42
K6	11:20	11:31	11:40	11:52	11:57	11:59
K6	11:37	11:48	11:57	12:09	12:14	12:16
K6	11:54	12:05	12:14	12:26	12:31	12:33

On four Federal holidays, Columbus Day, Veterans' Day, Martin L. King Day, and Presidents' Day, Metrobus will run on a Saturday supplemental schedule. On these holidays, all Saturday trips will operate.

Southbound To Fort Totten station

Saturday — En sábados

Route Number	Lockwood Dr. & shopping center exit (White Oak)	Northampton Dr. & Avenel Rd. (Northwest Park)	New Hampshire Ave. & Merrimac Dr. (Langley Park)	New Hampshire & Eastern Aves. (Chillum)	Riggs Rd. & North Capitol St. NE	FORT TOTTEN Metro
PM Service — Servicio vespertino						
K6	12:11	12:22	12:31	12:43	12:48	12:50
K6	12:28	12:39	12:48	1:00	1:05	1:07
K6	12:45	12:56	1:05	1:17	1:22	1:24
K6	1:02	1:13	1:22	1:34	1:39	1:41
K6	1:17	1:28	1:37	1:49	1:54	1:56
K6	1:32	1:43	1:52	2:04	2:09	2:11
K6	1:47	1:58	2:07	2:19	2:24	2:26
K6	2:02	2:13	2:22	2:34	2:39	2:41
K6	2:17	2:28	2:37	2:49	2:54	2:56
K6	2:32	2:43	2:52	3:04	3:09	3:11
K6	2:47	2:58	3:07	3:19	3:24	3:26
K6	3:02	3:13	3:22	3:34	3:39	3:41
K6	3:17	3:28	3:37	3:49	3:54	3:56
K6	3:32	3:43	3:52	4:04	4:09	4:11
K6	3:49	4:00	4:09	4:21	4:26	4:28
K6	4:06	4:17	4:26	4:38	4:43	4:45
K6	4:24	4:35	4:44	4:56	5:01	5:03
K6	4:44	4:55	5:04	5:16	5:21	5:23
K6	5:04	5:15	5:24	5:36	5:41	5:43
K6	5:24	5:35	5:44	5:56	6:01	6:03
K6	5:44	5:55	6:04	6:16	6:21	6:23
K6	6:04	6:15	6:24	6:36	6:41	6:43
K6	6:34	6:45	6:54	7:06	7:11	7:13
K6	7:04	7:15	7:24	7:36	7:41	7:43
K6	7:34	7:45	7:54	8:06	8:11	8:13
K6	8:04	8:15	8:24	8:36	8:41	8:43
K6	8:35	8:46	8:55	9:07	9:12	9:14
K6	9:09	9:19	9:25	9:34	9:39	9:42
K6	9:39	9:49	9:55	10:04	10:09	10:12
K6	10:09	10:19	10:25	10:34	10:39	10:42
K6	10:39	10:49	10:55	11:04	11:09	11:12
K6	11:09	11:14	11:21	11:31	11:36	11:38
K6	11:39	11:44	11:51	12:01	12:06	12:08
After Midnight Service — Servicio después de la medianoche						
K6	12:09	12:14	12:21	12:31	12:36	12:38

On four Federal holidays, Columbus Day, Veterans' Day, Martin L. King Day, and Presidents' Day, Metrobus will run on a Saturday supplemental schedule. On these holidays, all Saturday trips will operate.

K6

New Hampshire Ave.- Maryland Line

Northbound To White Oak

Saturday — En sábados

Route Number	Fort Totten Metro	Riggs Rd. & North Capitol St. NE	New Hampshire & Eastern Aves. (Chillum)	New Hampshire Ave. & Merrimac Dr. (Langley Park)	Northampton Dr. & New Hampshire Ave. (Northwest Park)	Lockwood Dr. & shopping center exit (WHITE OAK)
AM Service — Servicio matutino						
K6	6:10	6:13	6:18	6:27	6:33	6:44
K6	6:30	6:33	6:38	6:47	6:53	7:04
K6	6:50	6:53	6:58	7:07	7:13	7:24
K6	7:10	7:14	7:19	7:29	7:36	7:49
K6	7:35	7:39	7:44	7:54	8:01	8:14
K6	7:55	7:59	8:04	8:14	8:21	8:34
K6	8:14	8:18	8:23	8:36	8:44	8:59
K6	8:35	8:39	8:44	8:57	9:05	9:20
K6	8:56	9:00	9:05	9:18	9:26	9:41
K6	9:16	9:20	9:25	9:38	9:46	10:01
K6	9:36	9:40	9:45	9:58	10:06	10:21
K6	9:56	10:00	10:05	10:18	10:26	10:41
K6	10:16	10:20	10:25	10:38	10:46	11:01
K6	10:36	10:40	10:45	10:58	11:06	11:21
K6	10:56	11:00	11:05	11:18	11:26	11:41
K6	11:16	11:20	11:25	11:38	11:46	12:01
K6	11:33	11:37	11:42	11:55	12:03	12:18
K6	11:50	11:54	11:59	12:12	12:20	12:35

On four Federal holidays, Columbus Day, Veterans' Day, Martin L. King Day, and Presidents' Day, Metrobus will run on a Saturday supplemental schedule. On these holidays, all Saturday trips will operate.

Northbound To White Oak

Saturday — En sábados

Route Number	Fort Totten Metro	Riggs Rd. & North Capitol St. NE	New Hampshire & Eastern Aves. (Chillum)	New Hampshire Ave. & Merrimac Dr. (Langley Park)	Northampton Dr. & New Hampshire Ave. (Northwest Park)	Lockwood Dr. & shopping center exit (WHITE OAK)
PM Service — Servicio vespertino						
K6	12:07	12:12	12:17	12:31	12:39	12:54
K6	12:24	12:29	12:34	12:48	12:56	1:11
K6	12:41	12:46	12:51	1:05	1:13	1:28
K6	12:58	1:03	1:08	1:22	1:30	1:45
K6	1:15	1:20	1:25	1:39	1:47	2:02
K6	1:32	1:37	1:42	1:56	2:04	2:19
K6	1:49	1:54	1:59	2:13	2:21	2:36
K6	2:06	2:11	2:16	2:30	2:38	2:53
K6	2:21	2:26	2:31	2:45	2:53	3:08
K6	2:36	2:41	2:46	3:00	3:08	3:23
K6	2:51	2:56	3:01	3:15	3:23	3:38
K6	3:06	3:11	3:16	3:30	3:38	3:53
K6	3:21	3:26	3:31	3:45	3:53	4:08
K6	3:36	3:41	3:46	4:00	4:08	4:23
K6	3:51	3:56	4:01	4:15	4:23	4:38
K6	4:06	4:11	4:16	4:30	4:38	4:53
K6	4:21	4:26	4:31	4:45	4:53	5:08
K6	4:36	4:41	4:46	5:00	5:08	5:23
K6	4:51	4:56	5:01	5:15	5:23	5:38
K6	5:09	5:14	5:19	5:33	5:41	5:56
K6	5:29	5:34	5:39	5:53	6:01	6:16
K6	5:49	5:54	5:59	6:13	6:21	6:36
K6	6:09	6:14	6:19	6:33	6:41	6:56
K6	6:29	6:34	6:39	6:53	7:01	7:16
K6	6:49	6:54	6:59	7:13	7:21	7:36
K6	7:19	7:24	7:29	7:43	7:51	8:06
K6	7:48	7:52	7:57	8:10	8:18	8:31
K6	8:19	8:23	8:28	8:41	8:49	9:02
K6	8:49	8:53	8:58	9:11	9:19	9:32
K6	9:19	9:23	9:28	9:41	9:49	10:02
K6	9:51	9:55	10:01	10:12	10:19	10:31
K6	10:21	10:25	10:31	10:42	10:49	11:01
K6	10:51	10:55	11:01	11:12	11:19	11:31
K6	11:21	11:25	11:31	11:42	11:49	12:01
K6	11:51	11:55	12:01	12:12	12:19	12:31
After Midnight Service — Servicio después de la medianoche						
K6	12:21	12:25	12:29	12:35	12:39	12:49
K6	12:51	12:55	12:59	1:05	1:09	1:19
K6	1:21	1:25	1:29	1:35	1:39	1:49

On four Federal holidays, Columbus Day, Veterans' Day, Martin L. King Day, and Presidents' Day, Metrobus will run on a Saturday supplemental schedule. On these holidays, all Saturday trips will operate.

K6

New Hampshire Ave.- Maryland Line

Southbound To Fort Totten station

Sunday — En domingo

Route Number	Lockwood Dr. & shopping center exit (White Oak)	North-ampton Dr. & Avenel Rd. (North-west Park)	New Hamp-shire Ave. & Merrimac Dr. (Langley Park)	New Hamp-shire & Eastern Aves. (Chillum)	Riggs Rd. & North Capitol St. NE	FORT TOTTEN
AM Service — Servicio matutino						
K6	6:09	6:17	6:22	6:31	6:34	6:36
K6	6:44	6:52	6:57	7:06	7:09	7:11
K6	7:19	7:27	7:32	7:41	7:44	7:46
K6	7:52	8:00	8:06	8:15	8:19	8:21
K6	8:17	8:25	8:31	8:40	8:44	8:46
K6	8:43	8:52	8:59	9:09	9:13	9:16
K6	9:03	9:12	9:19	9:29	9:33	9:36
K6	9:23	9:32	9:39	9:49	9:53	9:56
K6	9:40	9:51	9:59	10:10	10:14	10:16
K6	10:00	10:11	10:19	10:30	10:34	10:36
K6	10:15	10:26	10:34	10:45	10:49	10:51
K6	10:30	10:41	10:49	11:00	11:04	11:06
K6	10:46	10:57	11:05	11:16	11:20	11:22
K6	11:01	11:12	11:20	11:31	11:35	11:37
K6	11:17	11:28	11:36	11:47	11:51	11:53
K6	11:32	11:43	11:51	12:02	12:06	12:08
K6	11:48	11:59	12:07	12:18	12:22	12:24
PM Service — Servicio vespertino						
K6	12:03	12:14	12:22	12:33	12:37	12:39
K6	12:19	12:30	12:38	12:49	12:53	12:55
K6	12:34	12:45	12:53	1:04	1:08	1:10
K6	12:54	1:05	1:13	1:24	1:28	1:30
K6	1:14	1:25	1:33	1:44	1:48	1:50
K6	1:34	1:45	1:53	2:04	2:08	2:10
K6	1:54	2:05	2:13	2:24	2:28	2:30
K6	2:14	2:25	2:33	2:44	2:48	2:50
K6	2:34	2:45	2:53	3:04	3:08	3:10
K6	2:54	3:05	3:13	3:24	3:28	3:30
K6	3:14	3:25	3:33	3:44	3:48	3:50
K6	3:34	3:45	3:53	4:04	4:08	4:10
K6	3:54	4:05	4:13	4:24	4:28	4:30
K6	4:14	4:25	4:33	4:44	4:48	4:50
K6	4:34	4:45	4:53	5:04	5:08	5:10
K6	4:54	5:05	5:13	5:24	5:28	5:30
K6	5:14	5:25	5:33	5:44	5:48	5:50
K6	5:34	5:45	5:53	6:04	6:08	6:10
K6	5:58	6:07	6:14	6:23	6:27	6:30
K6	6:20	6:29	6:36	6:45	6:49	6:52
K6	6:40	6:49	6:56	7:05	7:09	7:12
K6	7:10	7:19	7:26	7:35	7:39	7:42
K6	7:40	7:49	7:56	8:05	8:09	8:12
K6	8:10	8:19	8:26	8:35	8:39	8:42
K6	8:38	8:47	8:54	9:03	9:07	9:10
K6	9:08	9:17	9:24	9:33	9:37	9:40
K6	9:38	9:47	9:54	10:03	10:07	10:10
K6	10:08	10:17	10:24	10:33	10:37	10:40
K6	10:38	10:47	10:54	11:03	11:07	11:10
K6	11:08	11:16	11:21	11:28	11:32	11:35
K6	11:38	11:46	11:51	11:58	12:02	12:05

Northbound To White Oak

Sunday — En domingo

Route Number	Fort Totten	Riggs Rd. & North Capitol St. NE	New Hamp-shire & Eastern Aves. (Chillum)	New Hamp-shire Ave. & Merrimac Dr. (Langley Park)	North-ampton Dr. & New Hamp-shire Ave. (North-west Park)	Lockwood Dr. & shopping center exit (WHITE OAK)
AM Service — Servicio matutino						
K6	6:07	6:09	6:13	6:22	6:26	6:35
K6	6:42	6:44	6:48	6:57	7:01	7:10
K6	7:17	7:19	7:23	7:32	7:36	7:45
K6	7:52	7:54	7:58	8:07	8:11	8:20
K6	8:27	8:29	8:33	8:42	8:46	8:55
K6	8:52	8:56	9:00	9:10	9:15	9:25
K6	9:22	9:26	9:30	9:40	9:45	9:55
K6	9:42	9:47	9:51	10:03	10:11	10:25
K6	10:02	10:07	10:11	10:23	10:31	10:45
K6	10:22	10:27	10:31	10:43	10:51	11:05
K6	10:42	10:47	10:51	11:03	11:11	11:25
K6	10:58	11:03	11:07	11:19	11:27	11:41
K6	11:13	11:18	11:22	11:34	11:42	11:56
K6	11:28	11:33	11:37	11:49	11:57	12:11
K6	11:43	11:47	11:52	12:05	12:13	12:28
K6	11:59	12:03	12:08	12:21	12:29	12:44
PM Service — Servicio vespertino						
K6	12:14	12:18	12:23	12:36	12:44	12:59
K6	12:30	12:34	12:39	12:52	1:00	1:15
K6	12:45	12:49	12:54	1:07	1:15	1:30
K6	1:01	1:05	1:10	1:23	1:31	1:46
K6	1:19	1:23	1:28	1:41	1:49	2:04
K6	1:39	1:43	1:48	2:01	2:09	2:24
K6	1:59	2:03	2:08	2:21	2:29	2:44
K6	2:19	2:23	2:28	2:41	2:49	3:04
K6	2:39	2:43	2:48	3:01	3:09	3:24
K6	2:59	3:03	3:08	3:21	3:29	3:44
K6	3:19	3:23	3:28	3:41	3:49	4:04
K6	3:39	3:43	3:48	4:01	4:09	4:24
K6	3:59	4:03	4:08	4:21	4:29	4:44
K6	4:19	4:23	4:28	4:41	4:49	5:04
K6	4:39	4:43	4:48	5:01	5:09	5:24
K6	4:59	5:03	5:08	5:21	5:29	5:44
K6	5:19	5:23	5:28	5:41	5:49	6:04
K6	5:39	5:43	5:48	6:01	6:09	6:24
K6	5:59	6:03	6:08	6:21	6:29	6:44
K6	6:19	6:23	6:28	6:41	6:49	7:04
K6	6:39	6:43	6:48	7:01	7:09	7:24
K6	6:59	7:03	7:08	7:21	7:29	7:44
K6	7:19	7:23	7:28	7:41	7:49	8:04
K6	7:51	7:55	7:59	8:10	8:17	8:31
K6	8:21	8:25	8:29	8:40	8:47	9:01
K6	8:51	8:55	8:59	9:10	9:17	9:31
K6	9:21	9:25	9:29	9:40	9:47	10:01
K6	9:51	9:55	9:59	10:10	10:17	10:31
K6	10:21	10:25	10:29	10:40	10:47	11:01
K6	10:51	10:55	10:59	11:08	11:13	11:23
K6	11:21	11:25	11:29	11:38	11:43	11:53
K6	11:51	11:55	11:59	12:08	12:13	12:23
After Midnight Service — Servicio después de la medianoche						
K6	12:23	12:27	12:31	12:40	12:45	12:55

How to use this timetable

1. Select the schedule (Monday thru Friday, Saturday, Sunday) for when you will travel.
2. Find the timepoints closest to where you will get on and off the bus. Timepoints are shown on the route map. Bus stops may be between timepoints. For added convenience, the Next Bus pole number is included under the timepoint. Accurate bus arrival times can be obtained by calling 202-637-7000 or visiting wmata.com and clicking on "NextBus".
3. Follow that column down to the time you want to leave. Read across to the right to find the times the bus is scheduled to arrive at your destination. If no time is shown, that trip does not serve the area of that timepoint. End-of-the-line or last stop is listed in ALL CAPS on the schedule.
4. The route number in the left column will appear in the sign above the windshield.

Cómo Usar este Horario

1. Seleccione el horario (lunes a viernes, sábado, domingo) cuando va a viajar.
2. Encuentre los tiempos más cercanos donde se subiría y bajaría del autobús. Los puntos de tiempo están reflejado en el mapa de la ruta. Las paradas de autobús pueden estar entre los puntos de tiempo. Precisa los tiempos de llegada de autobuses se puede obtener llamando al 202-637-7000 o visitando wmata.com y haciendo clic en "NextBus".
3. Siga bajando por la columna para encontrar la hora que quiere salir. Lea horizontalmente hacia la derecha para ver cuáles son los horarios que el autobús está programado para llegar a su destino. Si no se indica una hora, ese viaje no está disponible en el horario que escogió. El final de la ruta o la última parada se designa con LETRAS MAYUSCULAS en el horario.
4. El numero de ruta en la columna izquierda aparecerá en el letrero sobre el parabrisas del autobús.

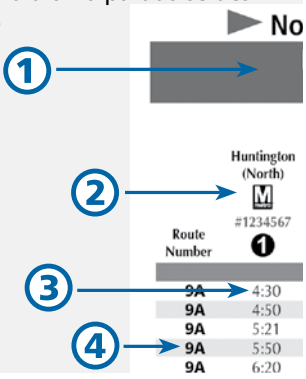

English-Español Effective 3-30-14

K9 MetroExtra

New Hampshire Ave.- Maryland Limited Line

FASTER
Limited-Stop Service

Get more service on New Hampshire Ave (MD)
- Service every 16-18 minutes Weekdays 5:22 a.m. to 8:18 a.m. and 4:00 p.m. to 7:00 p.m.
- Limited stops. For more frequent stops please use Metrobus K6.
- Same fare as a regular Metrobus.

Metro Extra Route K9 serves these locations:
- Food & Drug Administration/ Federal Research Center
- Northwest Park
- Langley Park
- Takoma Park
- Chillum
- Fort Totten station

www.wmata.com
Information Anytime 202-637-7000 TTY 202-638-3780

Washington Metropolitan Area Transit Authority
A District of Columbia, Maryland and Virginia Transit Partnership

K9
New Hampshire Ave.-Maryland Limited Line

For route and schedule information
Call 202-637-7000
www.wmata.com

Metro Extra

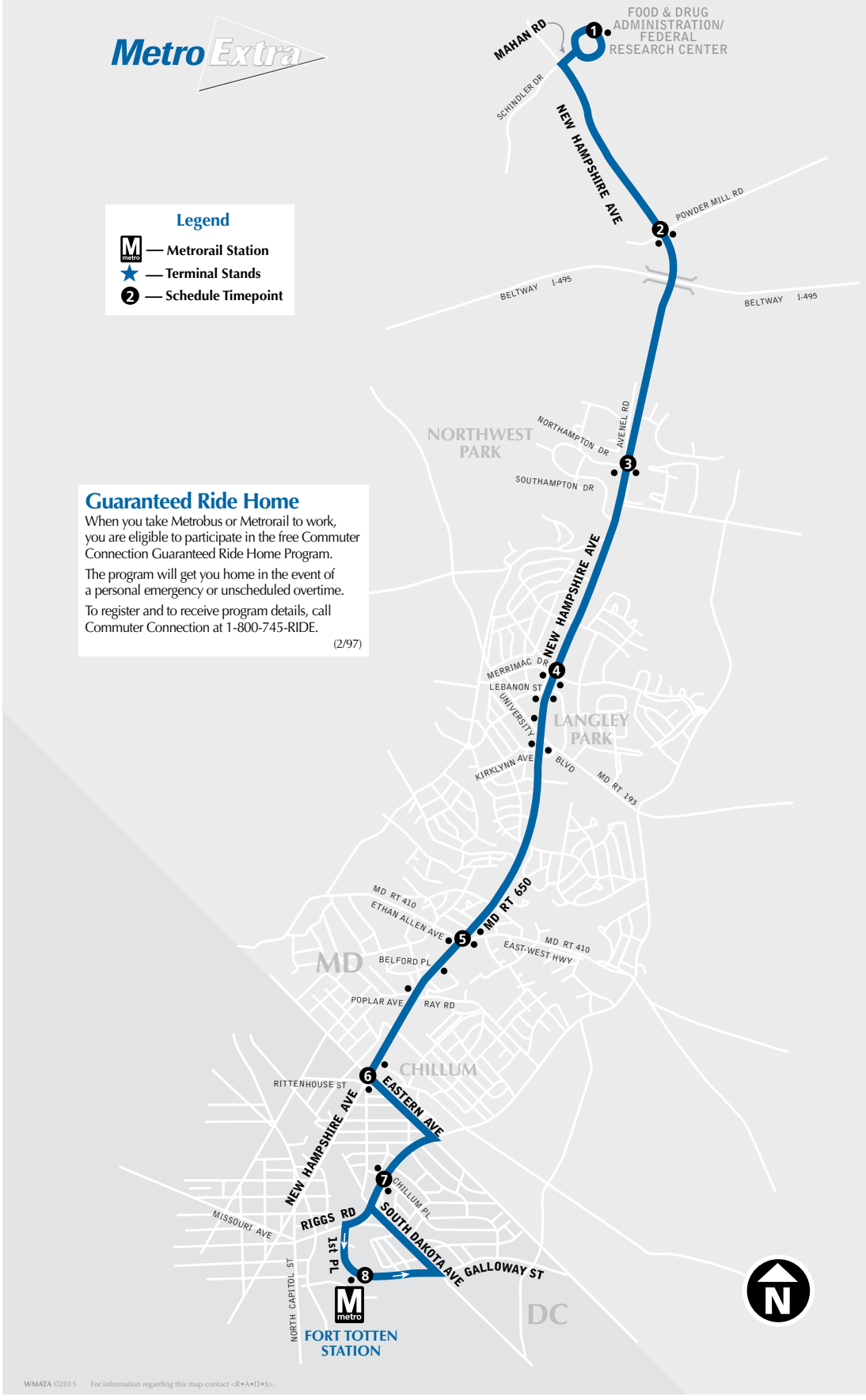

Guaranteed Ride Home

When you take Metrobus or Metrorail to work, you are eligible to participate in the free Commuter Connection Guaranteed Ride Home Program.

The program will get you home in the event of a personal emergency or unscheduled overtime.

To register and to receive program details, call Commuter Connection at 1-800-745-RIDE.

(2/97)

WMATA ©2013 For information regarding this map contact <R•A•D•S>.

K9

New Hampshire Ave.- Maryland Limited Line

Metro Extra

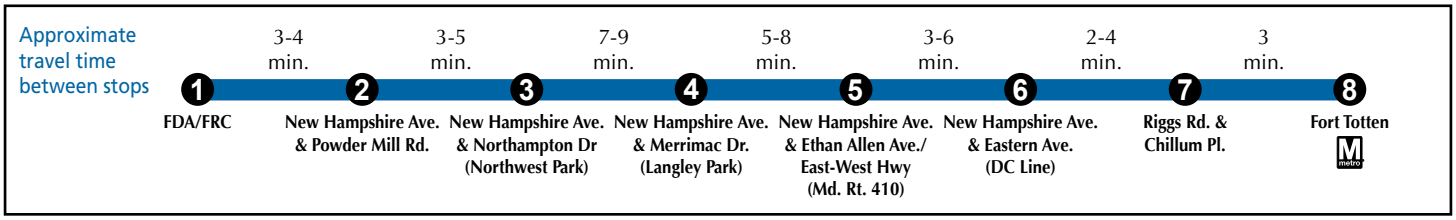

Southbound To Fort Totten Station

Monday thru Friday — Lunes a viernes

Route Number	FDA/FRC #2001680 ❶	New Hampshire Ave. & Powder Mill Rd. #2000362 ❷	New Hampshire Ave. & Northampton Dr. (Northwest Park) #2000266 ❸	New Hampshire Ave. & Merrimac Dr. (Langley Park) #3002244 ❹	New Hampshire Ave. & Ethan Allen Ave. (Md. Rt. 410) #2000058 ❺	New Hampshire Ave. & Eastern Ave. (DC Line) #3001889 ❻	Riggs Rd. & Chillum Pl. #1002652 ❼	FORT TOTTEN #1003434 ❽
AM Service — Servicio matutino								
K9	5:25	5:28	5:31	5:33	5:37	5:40	5:42	5:45
K9	5:40	5:43	5:46	5:48	5:52	5:55	5:57	6:00
K9	5:55	5:58	6:01	6:03	6:07	6:10	6:12	6:15
K9	6:10	6:13	6:16	6:18	6:22	6:25	6:27	6:30
K9	6:20	6:23	6:26	6:28	6:32	6:35	6:37	6:40
K9	6:35	6:39	6:43	6:46	6:51	6:55	6:58	7:01
K9	6:50	6:54	6:58	7:01	7:06	7:10	7:13	7:16
K9	7:05	7:09	7:13	7:16	7:21	7:25	7:28	7:31
K9	7:20	7:24	7:28	7:31	7:36	7:40	7:43	7:46
K9	7:35	7:39	7:43	7:46	7:51	7:55	7:58	8:01
K9	7:50	7:54	7:58	8:01	8:06	8:10	8:13	8:16
K9	8:05	8:09	8:13	8:16	8:21	8:25	8:28	8:31
K9	8:20	8:23	8:26	8:28	8:32	8:36	8:39	8:42
K9	8:35	8:38	8:41	8:43	8:47	8:51	8:54	8:57
PM Service — Servicio vespertino								
K9	3:30	3:34	3:39	3:42	3:46	3:50	3:54	3:58
K9	3:55	3:59	4:04	4:07	4:11	4:15	4:19	4:23
K9	4:10	4:14	4:19	4:22	4:26	4:30	4:34	4:38
K9	4:25	4:29	4:34	4:37	4:41	4:45	4:49	4:53
K9	4:40	4:44	4:49	4:52	4:56	5:00	5:04	5:08
K9	4:55	4:59	5:04	5:07	5:11	5:15	5:19	5:23
K9	5:10	5:14	5:19	5:22	5:26	5:30	5:34	5:38
K9	5:27	5:30	5:34	5:37	5:41	5:44	5:47	5:51
K9	5:42	5:45	5:49	5:52	5:56	5:59	6:02	6:06
K9	5:57	6:00	6:04	6:07	6:11	6:14	6:17	6:21
K9	6:12	6:15	6:19	6:22	6:26	6:29	6:32	6:36
K9	6:27	6:30	6:34	6:37	6:41	6:44	6:47	6:51

On four Federal holidays, Columbus Day, Veterans' Day, Martin L. King Day, and Presidents' Day, Metrobus will run on a Saturday supplemental schedule. On these holidays, the weekday trips will operate.

K9

New Hampshire Ave.- Maryland Limited Line

Northbound To FDA/FRC

Monday thru Friday — Lunes a viernes

Route Number	Fort Totten (Metro) #1003434 ❽	Riggs Rd. & Chillum Pl. #1002643 ❼	New Hampshire Ave. & Eastern Ave. (DC Line) #3001884 ❻	New Hampshire Ave. & East-West Hwy. #2000062 ❺New	Hampshire Ave. & Merrimac Dr. (Langley Park) #3002240 ❹New	Hampshire Ave. & Northamp-ton Dr. (Northwest Park) #2000266 ❸	New Hampshire Ave. & Powder Mill Rd. #2000364 ❷	FDA/FRC #2001680 ❶
AM Service — Servicio matutino								
K9	6:00	6:03	6:06	6:09	6:14	6:16	6:20	6:23
K9	6:15	6:18	6:21	6:24	6:29	6:31	6:35	6:38
K9	6:30	6:33	6:36	6:39	6:44	6:46	6:50	6:53
K9	6:45	6:48	6:51	6:54	6:59	7:01	7:05	7:08
K9	7:00	7:03	7:07	7:10	7:16	7:19	7:24	7:27
K9	7:15	7:18	7:22	7:25	7:31	7:34	7:39	7:42
K9	7:30	7:33	7:37	7:40	7:46	7:49	7:54	7:57
K9	7:45	7:48	7:52	7:55	8:01	8:04	8:09	8:12
K9	8:00	8:03	8:07	8:10	8:16	8:19	8:24	8:27
K9	8:15	8:18	8:22	8:25	8:31	8:34	8:39	8:42
K9	8:30	8:33	8:37	8:40	8:46	8:49	8:54	8:57
K9	8:45	8:48	8:52	8:55	9:01	9:04	9:09	9:12
K9	9:00	9:03	9:07	9:10	9:16	9:19	9:24	9:27
PM Service — Servicio vespertino								
K9	3:50	3:53	3:57	4:00	4:05	4:08	4:12	4:15
K9	4:05	4:08	4:12	4:15	4:20	4:23	4:27	4:30
K9	4:20	4:23	4:27	4:30	4:35	4:38	4:42	4:45
K9	4:35	4:38	4:42	4:45	4:50	4:53	4:57	5:00
K9	4:50	4:54	4:58	5:02	5:08	5:12	5:17	5:20
K9	5:05	5:09	5:13	5:17	5:23	5:27	5:32	5:35
K9	5:20	5:24	5:28	5:32	5:38	5:42	5:47	5:50
K9	5:35	5:39	5:43	5:47	5:53	5:57	6:02	6:05
K9	5:50	5:54	5:58	6:02	6:08	6:12	6:17	6:20
K9	6:05	6:09	6:13	6:17	6:23	6:27	6:32	6:35
K9	6:20	6:24	6:28	6:32	6:38	6:42	6:47	6:50
K9	6:35	6:39	6:43	6:47	6:53	6:57	7:02	7:05
K9	6:50	6:54	6:58	7:02	7:08	7:12	7:17	7:20

On four Federal holidays, Columbus Day, Veterans' Day, Martin L. King Day, and Presidents' Day, Metrobus will run on a Saturday supplemental schedule. On these holidays, the weekday trips will operate.

KNOW MORE.
KNOW FIRST. metroAlerts
Sign up today at wmata.com/MetroAlerts

K9

New Hampshire Ave.- Maryland Limited Line

Designated Stops

Route K9 trips will serve only the following stops:

K9 designated stops - Southbound

- FDA/FRC
- New Hampshire Ave. & Powder Mill Rd.
- New Hampshire Ave. & Northampton Dr.
- New Hampshire Ave. & Merrimac Dr.
- New Hampshire Ave. & Lebanon St.
- New Hampshire Ave. & University Blvd.
- New Hampshire Ave. & Kirklynn Ave.
- New Hampshire Ave. & Ethan Allen Ave.
- New Hampshire Ave. & Poplar Ave.
- New Hampshire Ave. & Eastern Ave.
- Eastern Ave. & Rittenhouse St.
- Riggs Rd. & Chillum Pl.
- Fort Totten Station

K9 designated stops - Northbound

- Fort Totten Station
- Riggs Rd. & Chillum Pl.
- New Hampshire Ave. & Eastern Ave.
- New Hampshire Ave. & Belford Pl. (extended)
- New Hampshire Ave. & East-West Hwy. (both sides of the intersection)
- New Hampshire Ave. & Kirklynn Ave. (extended)
- New Hampshire Ave. & Lebanon St.
- New Hampshire Ave. & Merrimac Dr.
- New Hampshire Ave. & Northampton Dr.
- New Hampshire Ave. & Powder Mill Rd.
- FDA/FRC

How to use this timetable

- Use the map to find the stops closest to where you will get on and off the bus.
- Select the schedule (Weekday, Saturday, Sunday) for when you will travel. Along the top of the schedule, find the stop at or nearest the point where you will get on the bus. Follow that column down to the time you want to leave.
- Use the same method to find the times the bus is scheduled to arrive at the stop where you will get off the bus.
- If the bus stop is not listed, use the time shown for the bus stop before it as the time to wait at the stop.
- The end-of-the-line or last stop is listed in ALL CAPS on the schedule.

Cómo Usar este Horario

- Use este mapa para localizar las paradas más cercanas a donde se subirá y bajará del autobús.
- Seleccione el horario (Entre semana, sábado, domingo) de cuando viajará. A lo largo de la parte superior del horario, localice la parada o el punto más cercano a la parada en la que se subirá al autobús. Siga esa columna hacia abajo hasta la hora en la que desee salir.
- Utilice el mismo método para localizar las horas en que el autobús está programado para llegar a la parada en donde desea bajarse del autobús.
- Si la parada del autobús no está listada use la hora que se muestra en la parada anterior como la hora de espera en la parada.
- El final de la ruta o la última parada del autobús aparece en letras MAYÚSCULAS en el horario.

English-Español

K11,12,13

Forestville Line

metrobus

Serves these locations-
Brinda servicio a estas ubicaciones

- Branch Ave station (K11, K12)
- Auth Road (K11, K12)
- Andrews Manor (K11, K12)
- Joint Base Andrews (K12)

(designated trips divert to serve West Gate directly)

- Forest Village (K11, K12)
- Forestville (K11, K12)
- Penn Mar Shopping Center (K13)
- Park Berkshire
- Surrey Square
- Suitland station (K12, K13)
- Fairfax Village (K11)
- Potomac Ave station (K11)

R10/30/13

www.wmata.com
Information Anytime 202-637-7000 TTY 202-638-3780

Washington Metropolitan Area Transit Authority

A District of Columbia, Maryland and Virginia Transit Partnership

K11,12,13
Forestville Line

For route and schedule information
Call 202-637-7000
www.wmata.com

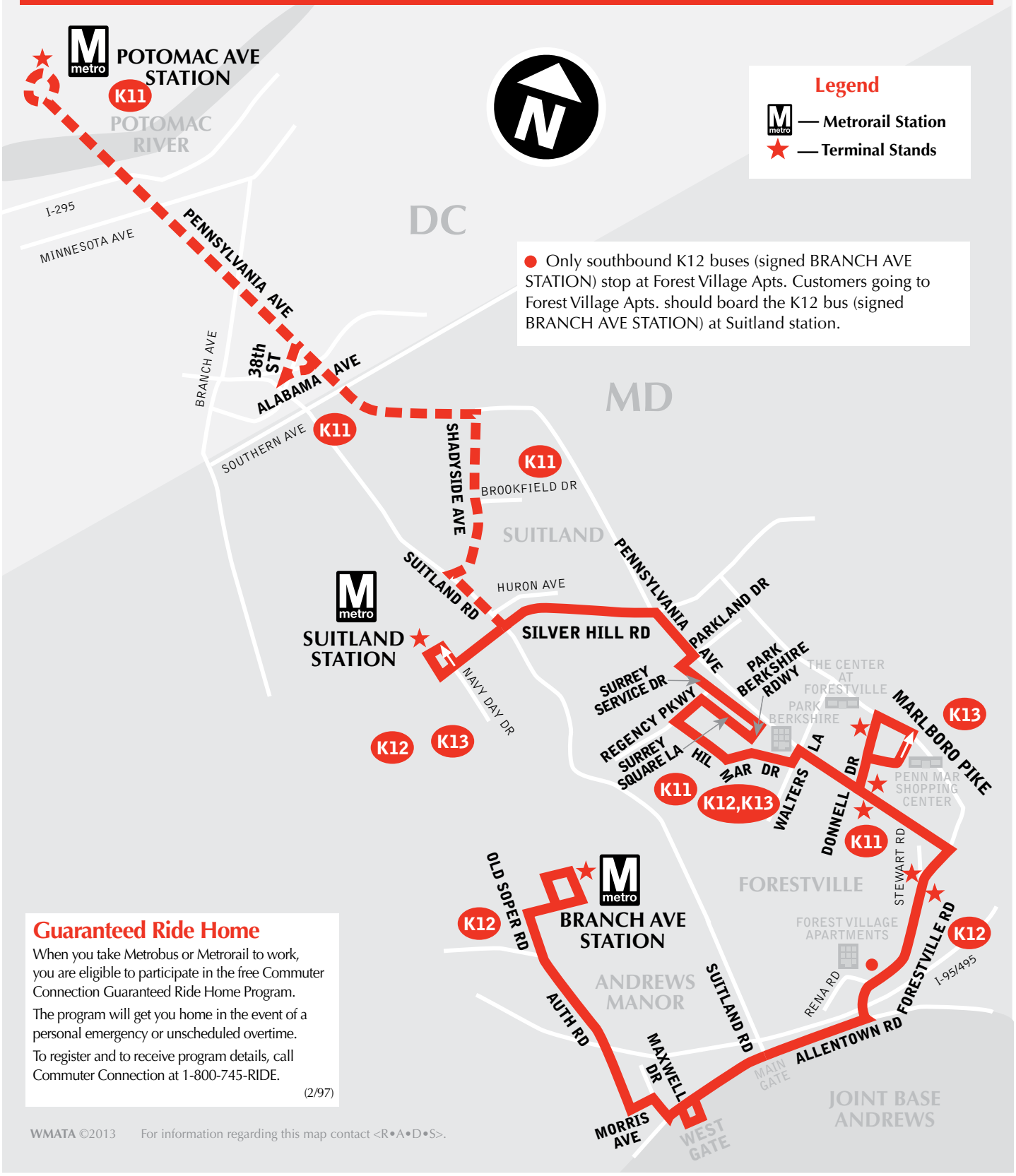

Legend
- Metrorail Station
- Terminal Stands

● Only southbound K12 buses (signed BRANCH AVE STATION) stop at Forest Village Apts. Customers going to Forest Village Apts. should board the K12 bus (signed BRANCH AVE STATION) at Suitland station.

Guaranteed Ride Home

When you take Metrobus or Metrorail to work, you are eligible to participate in the free Commuter Connection Guaranteed Ride Home Program.

The program will get you home in the event of a personal emergency or unscheduled overtime.

To register and to receive program details, call Commuter Connection at 1-800-745-RIDE.

(2/97)

WMATA ©2013 For information regarding this map contact <R•A•D•S>.

K11,12,13

Forestville Line

Weekday Northbound — Entre semana con dirección al norte

Route Number	Branch Ave (M metro)	Allentown Rd. & Command Dr. (Joint Base Andrews, W. Gate)	Joint Base Andrews, West Gate ●	Forestville Rd. & Rena Rd. (Forest Village) ■	Forestville Rd. & Stewart Rd. (FOREST-VILLE)	Pennsyl-vania Ave. & Donnell Dr. (Penn Mar)	The Center at Forestville (opposite Penn Mar)	Park Berkshire rdwy. at Surrey Service Dr.	SUITLAND (M metro)
AM Service — Servicio matutino									
K13	-	-	-	-	-	-	5:07	5:15	5:26
K13	-	-	-	-	-	-	5:27	5:35	5:46
K13	-	-	-	-	-	-	5:42	5:50	6:01
K12	5:40	5:47	-	5:50	-	5:55	-	6:05	6:16
K13	-	-	-	-	-	-	6:08	6:18	6:31
K12	6:05	6:11	6:13	6:18	-	6:24	-	6:33	6:46
K13	-	-	-	-	-	-	6:38	6:48	7:01
K12	6:34	6:40	6:42	6:47	-	6:53	-	7:02	7:15
K13	-	-	-	-	-	-	7:07	7:17	7:30
K12	7:04	7:10	7:12	7:17	-	7:23	-	7:32	7:45
K13	-	-	-	-	-	-	7:37	7:47	8:00
K12	7:30	7:38	7:40	7:45	-	7:52	-	8:02	8:15
K13	-	-	-	-	-	-	8:07	8:17	8:30
K12	8:00	8:08	8:10	8:15	-	8:22	-	8:32	8:45
K12	8:35	8:43	8:45	8:50	-	8:57	-	9:07	9:20
K12	9:35	9:42	9:44	9:49	-	9:54	-	10:05	10:16
K12	10:35	10:42	10:44	10:49	-	10:54	-	11:05	11:16
K12	11:35	11:42	11:44	11:49	-	11:54	-	12:05	12:16
PM Service — Servicio vespertino									
K12	12:35	12:42	12:44	12:49	-	12:54	-	1:05	1:16
K12	1:35	1:42	1:44	1:49	-	1:54	-	2:05	2:16
K12	2:30	2:37	2:39	2:45	-	2:51	-	3:00	3:13
K12	3:30	3:37	3:39	3:45	-	3:51	-	4:00	4:13
K12	4:05	4:12	4:14	4:20	-	4:26	-	4:35	4:48
K12	4:35	4:42	4:44	4:50	-	4:56	-	5:05	5:18
K12	5:05	5:12	5:14	5:20	-	5:26	-	5:35	5:48
K12	5:35	5:42	5:44	5:50	-	5:55	-	6:03	6:15
K12	6:05	6:12	-	6:17	-	6:22	-	6:30	6:42
K12/	6:35	6:42	-	6:47	6:51	-	-	-	-
K12	7:05	7:12	-	7:17	-	7:22	-	7:30	7:42
K12/	7:35	7:42	-	7:47	7:51	-	-	-	-
K12	8:10	8:16	-	8:20	-	8:25	-	8:32	8:42
K12	9:05	9:11	-	9:15	-	9:20	-	9:27	9:37
K12	10:05	10:11	-	10:15	-	10:20	-	10:27	10:37
K12	11:05	11:11	-	11:15	-	11:20	-	11:27	11:37
After Midnight Service — Servicio después de la medianoche									
K12/	12:05	12:11	-	12:15	12:18	-	-	-	-

● — *Trips divert off of Allentown Rd.*

■ — *No bus stop in this direction. See note on map.*

K11,12,13

Forestville Line

Weekday Southbound — Entre semana con dirección al sur

Route Number	Suitland	Surrey Service Dr. at Park Berkshire rdwy.	The Center at Forestville (opposite PENN MAR)	Pennsylvania Ave. & Donnell Dr. (PENN MAR)	Forestville Rd. & Stewart Rd. (Forestville)	Forestville Rd. & Rena Rd. (Forest Village)	Joint Base Andrews, West Gate ●	Allentown Rd. & Command Dr. (Joint Base Andrews, W. Gate)	BRANCH AVE
AM Service — Servicio matutino									
K12	-	-	-	-	5:11	5:14	-	5:17	5:23
K12	5:50	6:01	-	6:07	-	6:10	-	6:13	6:19
K12	-	-	-	-	5:41	5:44	-	5:47	5:53
K12	6:20	6:31	-	6:40	-	6:47	-	6:52	6:58
K12	6:45	6:56	-	7:05	-	7:12	-	7:17	7:23
K12	7:10	7:21	-	7:30	-	7:37	-	7:42	7:48
K12	7:45	7:56	-	8:05	-	8:12	-	8:17	8:23
K12	8:20	8:32	-	8:40	-	8:46	-	8:50	8:56
K12	8:50	9:02	-	9:10	-	9:16	-	9:20	9:26
K12	9:45	9:55	-	10:02	-	10:08	-	10:12	10:18
K12	10:45	10:55	-	11:02	-	11:08	-	11:12	11:18
K12	11:45	11:55	-	12:02	-	12:08	12:11	12:16	12:22
PM Service — Servicio vespertino									
K12	12:45	12:55	-	1:02	-	1:08	1:11	1:16	1:22
K12	1:45	1:55	-	2:02	-	2:08	2:11	2:16	2:22
K12	2:45	2:55	-	3:02	-	3:08	3:11	3:16	3:22
K12	3:18	3:30	-	3:38	-	3:44	3:47	3:53	4:00
K12	3:45	3:57	-	4:05	-	4:11	4:14	4:20	4:27
K12	4:05	4:17	-	4:25	-	4:31	4:34	4:40	4:47
K13	4:25	4:37	4:48	-	-	-	-	-	-
K12	4:40	4:52	-	5:00	-	5:06	5:09	5:15	5:22
K13	4:55	5:07	5:18	-	-	-	-	-	-
K12	5:10	5:22	-	5:30	-	5:36	5:39	5:45	5:52
K13	5:25	5:37	5:48	-	-	-	-	-	-
K12	5:40	5:52	-	6:00	-	6:06	6:09	6:15	6:22
K13	5:55	6:07	6:18	-	-	-	-	-	-
K12	6:10	6:22	-	6:30	-	6:36	-	6:41	6:48
K13	6:25	6:37	6:48	-	-	-	-	-	-
K12	6:40	6:52	-	7:00	-	7:06	-	7:11	7:18
K12	7:10	7:20	-	7:27	-	7:33	-	7:37	7:43
K12	8:10	8:20	-	8:27	-	8:33	-	8:37	8:43
K12	9:10	9:20	-	9:27	-	9:33	-	9:37	9:43
K12	10:10	10:20	-	10:27	-	10:33	-	10:37	10:43
K12	11:10	11:20	-	11:27	-	11:33	-	11:37	11:43
After Midnight Service — Servicio después de la medianoche									
K13	12:05	12:15	12:24	-	-	-	-	-	-
K12/	12:40	12:50	-	12:57	-	-	-	-	-

● — *Trips divert off of Allentown Rd.*

K11,12,13
Forestville Line

Saturday Northbound — En sábados con dirección al norte

Route Number	Branch Ave (M)	Allentown Rd. & Command Dr. (Joint Base Andrews, W. Gate)	Forestville Rd. & Rena Rd. (Forest Village) ■	Pennsylvania Ave. & Donnell Dr. (Penn Mar)	Park Berkshire rdwy. at Surrey Service Dr.	SUITLAND (M)	Suitland Rd. & Huron Ave. (Silver Hill Rd.)	Shadyside Ave. & Brookfield Dr.	38th St. & Pennsylvania Ave. SE (Fairfax Village)	Pennsylvania Ave. & Minnesota Ave. SE (L'Enfant Square)	Potomac Ave. & 14th St. SE (POTOMAC AVE) (M)
AM Service — Servicio matutino											
K11	-	-	-	6:19	6:27	-	6:35	6:37	6:41	6:47	6:51
K12	-	-	-	7:16	7:26	7:36	-	-	-	-	-
K12	7:56	8:01	8:05	8:10	8:20	8:30	-	-	-	-	-
K12	8:46	8:51	8:55	9:00	9:10	9:20	-	-	-	-	-
K12	9:36	9:41	9:45	9:50	10:00	10:10	-	-	-	-	-
K12	10:26	10:31	10:35	10:40	10:50	11:00	-	-	-	-	-
K12	11:16	11:22	11:26	11:32	11:43	11:54	-	-	-	-	-
PM Service — Servicio vespertino											
K12	12:06	12:12	12:16	12:22	12:33	12:44	-	-	-	-	-
K12	12:56	1:02	1:06	1:12	1:23	1:34	-	-	-	-	-
K12	1:46	1:52	1:56	2:02	2:13	2:24	-	-	-	-	-
K12	2:36	2:42	2:46	2:52	3:03	3:14	-	-	-	-	-
K12	3:26	3:32	3:36	3:42	3:53	4:04	-	-	-	-	-
K12	4:16	4:22	4:26	4:32	4:43	4:54	-	-	-	-	-
K12	5:06	5:12	5:16	5:22	5:33	5:44	-	-	-	-	-
K12	5:56	6:02	6:06	6:12	6:23	6:34	-	-	-	-	-
K12	6:46	6:52	6:56	7:02	7:13	7:24	-	-	-	-	-
K12	7:36	7:42	7:46	7:52	8:03	8:14	-	-	-	-	-
K12	8:26	8:32	8:36	8:42	8:53	9:04	-	-	-	-	-

■ — *No bus stop in this direction. See note on map.*

Saturday Supplemental Northbound

Route Number	Branch Ave (M)	Allentown Rd. & Command Dr. (Joint Base Andrews, W. Gate)	Forestville Rd. & Rena Rd. (Forest Village) ■	Pennsylvania Ave. & Donnell Dr. (Penn Mar)	Park Berkshire rdwy. at Surrey Service Dr.	SUITLAND (M)
AM Service — Servicio matutino						
K12	5:26	5:31	5:35	5:40	5:48	5:57
K12	5:51	5:56	6:00	6:05	6:13	6:22
K12	6:16	6:21	6:25	6:30	6:38	6:47
K12	6:41	6:46	6:50	6:55	7:05	7:15
K12	7:06	7:11	7:15	7:20	7:30	7:40
K12	7:31	7:36	7:40	7:45	7:55	8:05
K12	8:21	8:26	8:30	8:35	8:45	8:55

■ — *No bus stop in this direction. See note on map.*

On four Federal holidays, Columbus Day, Veterans' Day, Martin L. King Day, and Presidents' Day, Metrobus will run on a Saturday supplemental schedule. On these holidays, the supplemental trips will operate in addition to the regular Saturday trips.

El Día de la Raza, el Día de los Veteranos, el Día de Martin Luther King Jr. y el Día de los Presidentes, Metrobus operará viajes complementarios además del horario regular de los sábados en esta ruta.

K11,12,13

Forestville Line

Saturday Southbound — En sábados con dirección al sur

Route Number	Suitland	Surrey Service Dr. at Park Berkshire rdwy.	Pennsylvania Ave. & Donnell Dr. (Penn Mar)	Forestville Rd. & Rena Rd. (Forest Village)	Allentown Rd. & Command Dr. (Joint Base Andrews, W. Gate)	BRANCH AVE
AM Service — Servicio matutino						
K12	7:15	7:25	7:32	7:37	7:41	7:47
K12	8:05	8:15	8:22	8:27	8:31	8:37
K12	8:55	9:05	9:12	9:17	9:21	9:27
K12	9:45	9:55	10:02	10:07	10:11	10:17
K12	10:35	10:45	10:52	10:57	11:01	11:07
K12	11:25	11:35	11:43	11:49	11:53	12:01
PM Service — Servicio vespertino						
K12	12:15	12:25	12:33	12:39	12:43	12:51
K12	1:05	1:15	1:23	1:29	1:33	1:41
K12	1:55	2:05	2:13	2:19	2:23	2:31
K12	2:45	2:55	3:03	3:09	3:13	3:21
K12	3:35	3:45	3:53	3:59	4:03	4:11
K12	4:25	4:35	4:43	4:49	4:53	5:01
K12	5:15	5:25	5:33	5:39	5:43	5:51
K12	6:05	6:15	6:23	6:29	6:33	6:41
K12	6:55	7:05	7:13	7:19	7:23	7:31
K12	7:45	7:55	8:03	8:09	8:13	8:21
K12	8:35	8:45	8:53	8:59	9:03	9:11
K12	9:25	9:35	9:43	9:49	9:53	10:01

Saturday Supplemental Southbound

Route Number	Suitland	Surrey Service Dr. at Park Berkshire rdwy.	Pennsylvania Ave. & Donnell Dr. (Penn Mar)	Forestville Rd. & Rena Rd. (Forest Village)	Allentown Rd. & Command Dr. (Joint Base Andrews, W. Gate)	BRANCH AVE
PM Service — Servicio vespertino						
K12	4:00	4:10	4:18	4:24	4:28	4:36
K12	4:50	5:00	5:08	5:14	5:18	5:26
K12	5:40	5:50	5:58	6:04	6:08	6:16
K12	6:30	6:40	6:48	6:54	6:58	7:06

On four Federal holidays, Columbus Day, Veterans' Day, Martin L. King Day, and Presidents' Day, Metrobus will run on a Saturday supplemental schedule. On these holidays, the supplemental trips will operate in addition to the regular Saturday trips.

El Día de la Raza, el Día de los Veteranos, el Día de Martin Luther King Jr. y el Día de los Presidentes, Metrobus operará viajes complementarios además del horario regular de los sábados en esta ruta.

K11,12,13

Forestville Line

Sunday Northbound — En domingo con dirección al norte

Route Number	Branch Ave (M metro)	Allentown Rd. & Command Dr. (Joint Base Andrews, W. Gate)	Forestville Rd. & Rena Rd. (Forest Village) ■	Pennsylvania Ave. & Donnell Dr. (Penn Mar)	Park Berkshire rdwy. at Surrey Service Dr.	SUITLAND (M metro)	Suitland Rd. & Huron Ave. (Silver Hill Rd.)	Shadyside Ave. & Brookfield Dr.	38th St. & Pennsylvania Ave. SE (Fairfax Village)	Pennsylvania Ave. & Minnesota Ave. SE (L'Enfant Square)	Potomac Ave. & 14th St. SE (POTOMAC AVE) (M metro)
AM Service — Servicio matutino											
K11	-	-	-	6:43	6:51	-	6:58	7:01	7:08	7:12	7:14
K12	7:54	7:59	8:03	8:08	8:15	8:25	-	-	-	-	-
K12	8:44	8:49	8:53	8:58	9:05	9:15	-	-	-	-	-
K12	9:34	9:39	9:43	9:48	9:55	10:05	-	-	-	-	-
K12	10:24	10:29	10:33	10:38	10:45	10:55	-	-	-	-	-
K12	11:14	11:19	11:23	11:28	11:35	11:45	-	-	-	-	-
PM Service — Servicio vespertino											
K12	12:02	12:08	12:12	12:17	12:24	12:35	-	-	-	-	-
K12	12:54	1:00	1:04	1:09	1:16	1:27	-	-	-	-	-
K12	1:44	1:50	1:54	1:59	2:06	2:17	-	-	-	-	-
K12	2:34	2:40	2:44	2:49	2:56	3:07	-	-	-	-	-
K12	3:24	3:30	3:34	3:39	3:46	3:57	-	-	-	-	-
K12	4:14	4:20	4:24	4:29	4:36	4:47	-	-	-	-	-
K12	5:04	5:10	5:14	5:19	5:26	5:37	-	-	-	-	-
K12	5:54	6:00	6:04	6:09	6:16	6:27	-	-	-	-	-
K12	6:44	6:50	6:54	6:59	7:06	7:17	-	-	-	-	-
K12	7:34	7:40	7:44	7:49	7:56	8:07	-	-	-	-	-
K12	8:24	8:30	8:34	8:39	8:46	8:57	-	-	-	-	-

■ — *No bus stop in this direction. See note on map.*

Sunday Southbound — En domingo con dirección al sur

Route Number	Potomac Ave. & 14th St. SE (Potomac) Ave (M metro)	Pennsylvania Ave. & Minnesota Ave. SE (L'Enfant Square)	Pennsylvania Ave. SE & 38th St. (Fairfax Village)	Shadyside Ave. & Brookfield Dr.	Suitland Rd. & Huron Ave. (Silver Hill Rd.)	Suitland (M metro)	Surrey Service Dr. at Park Berkshire rdwy.	Pennsylvania Ave. & Donnell Dr. (PENN MAR)	Forestville Rd. & Rena Rd. (Forest Village)	Allentown Rd. & Command Dr. (Joint Base Andrews, W.Gate) BRANCH	AVE (M metro)
AM Service — Servicio matutino											
K11/	7:30	7:33	7:38	7:42	7:45	-	7:50	7:57	-	-	-
K12	-	-	-	-	-	8:04	8:15	8:21	8:25	8:29	8:35
K12	-	-	-	-	-	8:54	9:05	9:11	9:15	9:19	9:25
K12	-	-	-	-	-	9:44	9:55	10:01	10:05	10:09	10:15
K12	-	-	-	-	-	10:34	10:45	10:51	10:55	10:59	11:05
K12	-	-	-	-	-	11:24	11:35	11:41	11:46	11:50	11:57
PM Service — Servicio vespertino											
K12	-	-	-	-	-	12:14	12:25	12:31	12:36	12:40	12:47
K12	-	-	-	-	-	1:04	1:15	1:21	1:26	1:30	1:37
K12	-	-	-	-	-	1:54	2:05	2:11	2:16	2:20	2:27
K12	-	-	-	-	-	2:44	2:55	3:01	3:06	3:10	3:17
K12	-	-	-	-	-	3:34	3:45	3:51	3:56	4:00	4:07
K12	-	-	-	-	-	4:24	4:35	4:41	4:46	4:50	4:57
K12	-	-	-	-	-	5:14	5:25	5:31	5:36	5:40	5:47
K12	-	-	-	-	-	6:04	6:15	6:21	6:26	6:30	6:37
K12	-	-	-	-	-	6:54	7:05	7:11	7:16	7:20	7:27
K12	-	-	-	-	-	7:44	7:53	7:59	8:03	8:07	8:12
K12	-	-	-	-	-	8:34	8:43	8:49	8:53	8:57	9:02
K12	-	-	-	-	-	9:24	9:33	9:39	9:43	9:47	9:52

How to use this timetable

- Use the map to find the stops closest to where you will get on and off the bus.
- Select the schedule (Weekday, Saturday, Sunday) for when you will travel. Along the top of the schedule, find the stop at or nearest the point where you will get on the bus. Follow that column down to the time you want to leave.
- Use the same method to find the times the bus is scheduled to arrive at the stop where you will get off the bus.
- If the bus stop is not listed, use the time shown for the bus stop before it as the time to wait at the stop.
- The end-of-the-line or last stop is listed in ALL CAPS on the schedule.

Cómo Usar este Horario

- Use este mapa para localizar las paradas más cercanas a donde se subirá y bajará del autobús.
- Seleccione el horario (Entre semana, sábado, domingo) de cuando viajará. A lo largo de la parte superior del horario, localice la parada o el punto más cercano a la parada en la que se subirá al autobús. Siga esa columna hacia abajo hasta la hora en la que desee salir.
- Utilice el mismo método para localizar las horas en que el autobús está programado para llegar a la parada en donde desea bajarse del autobús.
- Si la parada del autobús no está listada use la hora que se muestra en la parada anterior como la hora de espera en la parada.
- El final de la ruta o la última parada del autobús aparece en letras MAYÚSCULAS en el horario.

English-Español Effective 12-30-12

L1,2

Connecticut Avenue Line

metrobus

Serves these locations-
Brinda servicio a estas ubicaciones

- Chevy Chase Circle
- Van Ness-UDC station
- Cleveland Park station
- Woodley Park station
- Adams Morgan (L2)
- Dupont Circle
- Farragut Square (L2)
- Foggy Bottom-GWU station (L1)
- Potomac Park (L1)

www.wmata.com
Information Anytime 202-637-7000 TTY 202-638-3780

Washington Metropolitan Area Transit Authority

A District of Columbia, Maryland and Virginia Transit Partnership

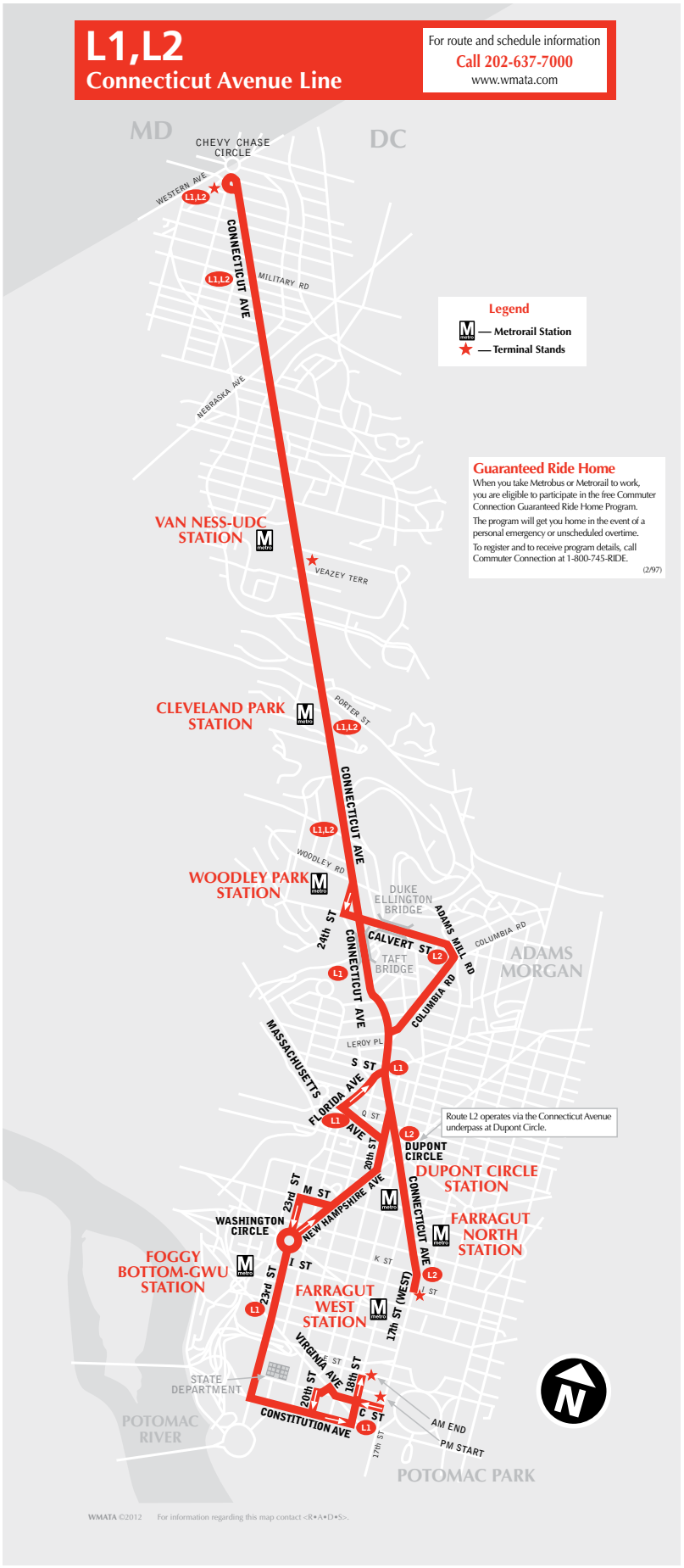
L1,L2
Connecticut Avenue Line
For route and schedule information
Call 202-637-7000
www.wmata.com
MD
DC
CHEVY CHASE CIRCLE
WESTERN AVE
L1,L2
CONNECTICUT AVE
MILITARY RD
NEBRASKA AVE
Legend
— Metrorail Station
— Terminal Stands
Guaranteed Ride Home
When you take Metrobus or Metrorail to work, you are eligible to participate in the free Commuter Connection Guaranteed Ride Home Program.
The program will get you home in the event of a personal emergency or unscheduled overtime.
To register and to receive program details, call Commuter Connection at 1-800-745-RIDE.
(2/97)
VAN NESS-UDC STATION
VEAZEY TERR
CLEVELAND PARK STATION
PORTER ST
WOODLEY PARK STATION
WOODLEY RD
DUKE ELLINGTON BRIDGE
ADAMS MILL RD
COLUMBIA RD
24th ST
CALVERT ST
L2
TAFT BRIDGE
L1
ADAMS MORGAN
LEROY PL
MASSACHUSETTS AVE
FLORIDA AVE
S ST
Q ST
Route L2 operates via the Connecticut Avenue underpass at Dupont Circle.
DUPONT CIRCLE
DUPONT CIRCLE STATION
20th ST
23rd ST
M ST
NEW HAMPSHIRE AVE
WASHINGTON CIRCLE
FARRAGUT NORTH STATION
FOGGY BOTTOM-GWU STATION
I ST
K ST
L ST
FARRAGUT WEST STATION
17th ST (WEST)
VIRGINIA AVE
STATE DEPARTMENT
18th ST
20th ST
C ST
CONSTITUTION AVE
AM END
PM START
17th ST
POTOMAC RIVER
POTOMAC PARK
WMATA ©2012
For information regarding this map contact <R•A•D•S>.

L1,2

Connecticut Avenue Line

Southbound to Farragut Square and Potomac Park

Monday thru Friday — Lunes a viernes

Route Number	Chevy Chase Circle NW	Connecticut & Nebraska Aves. NW	Connecticut Ave. & Veazey Terr. NW (Van Ness-UDC)	Connecticut Ave. & Porter St. NW (Cleve-land Park)	Connecticut Ave. & Calvert St. NW (Woodley Park)	Calvert St. & Connecticut Ave. NW (Woodley Park)	Connecticut Ave. & Leroy Pl. NW (Florida Ave.)	20th & Q Sts. NW (Dupont Circle)	23rd & I Sts. NW (Foggy Bottom-GWU)	18th & E Sts. NW (POTOMAC PARK)	17th St. (W) & I St NW (FARRAGUT N&W)
AM Service — Servicio matutino											
L2	5:05	5:11	5:15	5:19	-	5:25	5:32	-	-	-	5:42
L2	5:35	5:41	5:45	5:49	-	5:55	6:02	-	-	-	6:12
L2	5:54	6:00	6:04	6:08	-	6:14	6:21	-	-	-	6:31
L2	6:11	6:17	6:21	6:25	-	6:31	6:38	-	-	-	6:48
L2	6:28	6:34	6:38	6:42	-	6:48	6:55	-	-	-	7:05
L1	6:38	6:44	6:48	6:52	6:58	-	7:02	7:05	7:14	7:25	-
L2	6:48	6:54	6:58	7:02	-	7:08	7:15	-	-	-	7:25
L1	6:57	7:03	7:07	7:11	7:17	-	7:21	7:24	7:33	7:44	-
L2	7:04	7:10	7:16	7:20	-	7:28	7:36	-	-	-	7:47
L1	7:10	7:16	7:22	7:26	7:34	-	7:38	7:41	7:50	8:01	-
L2	7:16	7:22	7:28	7:32	-	7:40	7:48	-	-	-	7:59
L1	7:22	7:28	7:34	7:38	7:46	-	7:50	7:53	8:02	8:13	-
L2	7:28	7:34	7:40	7:44	-	7:52	8:00	-	-	-	8:11
L1	7:34	7:40	7:46	7:50	7:58	-	8:02	8:05	8:14	8:25	-
L2	7:40	7:46	7:52	7:56	-	8:04	8:12	-	-	-	8:23
L1	7:46	7:52	7:58	8:02	8:10	-	8:14	8:17	8:26	8:37	-
L2	7:52	7:58	8:04	8:08	-	8:16	8:24	-	-	-	8:35
L1	7:58	8:04	8:10	8:14	8:22	-	8:26	8:29	8:38	8:49	-
L2	8:04	8:10	8:16	8:20	-	8:28	8:36	-	-	-	8:47
L1	8:10	8:16	8:22	8:26	8:34	-	8:38	8:41	8:50	9:01	-
L2	8:16	8:22	8:28	8:32	-	8:40	8:48	-	-	-	8:59
L1	8:22	8:28	8:34	8:38	8:46	-	8:50	8:53	9:02	9:13	-
L2	8:30	8:36	8:42	8:46	-	8:54	9:02	-	-	-	9:13
L1	8:40	8:46	8:52	8:56	9:03	-	9:07	9:10	9:19	9:30	-
L2	8:50	8:56	9:02	9:06	-	9:13	9:21	-	-	-	9:31
L2	9:10	9:16	9:22	9:26	-	9:33	9:41	-	-	-	9:51
L2	9:30	9:36	9:42	9:46	-	9:53	10:01	-	-	-	10:11
L2	9:50	9:56	10:02	10:06	-	10:13	10:21	-	-	-	10:31
L2	10:10	10:16	10:22	10:26	-	10:33	10:41	-	-	-	10:51
L2	10:30	10:36	10:42	10:46	-	10:53	11:01	-	-	-	11:11
L2	10:50	10:56	11:02	11:06	-	11:13	11:21	-	-	-	11:31
L2	11:10	11:16	11:22	11:26	-	11:33	11:41	-	-	-	11:51
L2	11:30	11:36	11:42	11:46	-	11:53	12:01	-	-	-	12:11
L2	11:50	11:56	12:02	12:06	-	12:13	12:21	-	-	-	12:31

L1,2

Connecticut Avenue Line

Southbound to Farragut Square and Potomac Park

Monday thru Friday — Lunes a viernes

Route Number	Chevy Chase Circle NW	Connecticut & Nebraska Aves. NW	Connecticut Ave. & Veazey Terr. NW (Van Ness-UDC)	Connecticut Ave. & Porter St. NW (Cleve-land Park)	Connecticut Ave. & Calvert St. NW (Woodley Park)	Calvert St. & Connecticut Ave. NW (Woodley Park)	Connecticut Ave. & Leroy Pl. NW (Florida Ave.)	20th & Q Sts. NW (Dupont Circle)	23rd & I Sts. NW (Foggy Bottom-GWU)	18th & E Sts. NW (POTOMAC PARK)	17th St. (W) & I St NW (FARRAGUT N&W)
PM Service — Servicio vespertino											
L2	12:10	12:16	12:22	12:26	-	12:33	12:41	-	-	-	12:51
L2	12:30	12:36	12:42	12:46	-	12:53	1:01	-	-	-	1:11
L2	12:50	12:56	1:02	1:06	-	1:13	1:21	-	-	-	1:31
L2	1:10	1:16	1:22	1:26	-	1:33	1:41	-	-	-	1:51
L2	1:30	1:36	1:42	1:46	-	1:53	2:01	-	-	-	2:11
L2	1:50	1:56	2:02	2:06	-	2:13	2:21	-	-	-	2:31
L2	2:10	2:16	2:22	2:26	-	2:33	2:41	-	-	-	2:51
L2	2:30	2:36	2:42	2:46	-	2:53	3:01	-	-	-	3:11
L2	2:45	2:52	2:58	3:02	-	3:12	3:20	-	-	-	3:31
L2	3:00	3:07	3:13	3:17	-	3:27	3:35	-	-	-	3:46
L2	3:15	3:22	3:28	3:32	-	3:42	3:50	-	-	-	4:01
L2	3:30	3:37	3:43	3:47	-	3:57	4:05	-	-	-	4:16
L2	3:45	3:52	3:58	4:02	-	4:12	4:20	-	-	-	4:31
L2	4:00	4:07	4:13	4:17	-	4:27	4:35	-	-	-	4:46
L2	4:15	4:22	4:28	4:32	-	4:42	4:50	-	-	-	5:01
L2	4:31	4:38	4:44	4:49	-	4:59	5:06	-	-	-	5:16
L2	4:46	4:53	4:59	5:04	-	5:14	5:21	-	-	-	5:31
L2	5:01	5:08	5:14	5:19	-	5:29	5:36	-	-	-	5:46
L2	5:16	5:23	5:29	5:34	-	5:44	5:51	-	-	-	6:01
L2	5:31	5:38	5:44	5:49	-	5:59	6:06	-	-	-	6:16
L2	5:46	5:52	5:57	6:01	-	6:11	6:18	-	-	-	6:27
L2	5:59	6:05	6:10	6:14	-	6:24	6:31	-	-	-	6:40
L2	6:19	6:25	6:30	6:34	-	6:44	6:51	-	-	-	7:00
L2	6:44	6:50	6:55	6:59	-	7:09	7:16	-	-	-	7:25
L2	7:09	7:15	7:20	7:24	-	7:34	7:41	-	-	-	7:50
L2	7:39	7:45	7:50	7:54	-	8:04	8:11	-	-	-	8:20
L2	8:15	8:20	8:25	8:28	-	8:36	8:42	-	-	-	8:51
L2	8:45	8:50	8:55	8:58	-	9:06	9:12	-	-	-	9:21
L2	9:15	9:20	9:25	9:28	-	9:36	9:42	-	-	-	9:51
L2	9:45	9:50	9:55	9:58	-	10:06	10:12	-	-	-	10:21
L2	10:15	10:20	10:25	10:28	-	10:36	10:42	-	-	-	10:51
L2	10:45	10:50	10:55	10:58	-	11:06	11:12	-	-	-	11:21
L2	11:15	11:20	11:25	11:28	-	11:36	11:42	-	-	-	11:51
L2	11:45	11:50	11:55	11:58	-	12:06	12:12	-	-	-	12:21
After Midnight Service — Servicio después de la medianoche											
L2	12:15	12:20	12:25	12:28	-	12:36	12:42	-	-	-	12:51

L1,2

Connecticut Avenue Line

Northbound to Chevy Chase Circle

Monday thru Friday — Lunes a viernes

Route Number	17th St. (W) & I St. NW (Farragut N&W)	C & 17th Sts. NW (Potomac Park)	23rd & I Sts. NW (Foggy Bottom-GWU)	Massa-chusetts Ave. & 20th St. NW (Dupont Circle)	Connecticut & Florida Aves. NW	Connecticut Ave. & Calvert St. NW (Woodley Park)	Connecticut Ave. & Porter St. NW (Cleve-land Park)	Connecticut Ave & Veazey Terr. NW (Van Ness-UDC)	Connecticut & Nebraska Aves. NW	CHEVY CHASE CIRCLE
AM Service — Servicio matutino										
L2	5:51	-	-	-	5:57	6:04	6:09	6:11	6:15	6:21
L2	6:21	-	-	-	6:27	6:34	6:39	6:41	6:45	6:51
L2	6:40	-	-	-	6:47	6:55	7:01	7:04	7:09	7:16
L2	6:57	-	-	-	7:04	7:12	7:18	7:21	7:26	7:33
L2	7:14	-	-	-	7:21	7:29	7:35	7:38	7:43	7:50
L2	7:34	-	-	-	7:41	7:49	7:55	7:58	8:03	8:10
L2	7:44	-	-	-	7:51	7:59	8:05	8:08	8:13	8:20
L2	7:56	-	-	-	8:04	8:13	8:20	8:23	8:29	8:37
L2	8:08	-	-	-	8:16	8:25	8:32	8:35	8:41	8:49
L2	8:20	-	-	-	8:28	8:37	8:44	8:47	8:53	9:01
L2	8:40	-	-	-	8:48	8:57	9:04	9:07	9:13	9:21
L2	9:00	-	-	-	9:08	9:17	9:24	9:27	9:33	9:41
L2	9:22	-	-	-	9:30	9:39	9:46	9:49	9:55	10:03
L2	9:40	-	-	-	9:48	9:57	10:04	10:07	10:13	10:21
L2	10:00	-	-	-	10:08	10:17	10:24	10:27	10:33	10:41
L2	10:20	-	-	-	10:28	10:37	10:44	10:47	10:53	11:01
L2	10:40	-	-	-	10:48	10:57	11:04	11:07	11:13	11:21
L2	11:00	-	-	-	11:08	11:17	11:24	11:27	11:33	11:41
L2	11:20	-	-	-	11:28	11:37	11:44	11:47	11:53	12:01
L2	11:40	-	-	-	11:48	11:57	12:04	12:07	12:13	12:21

L1,2

Connecticut Avenue Line

Northbound to Chevy Chase Circle

Monday thru Friday — Lunes a viernes

Route Number	17th St. (W) & I St. NW (Farragut N&W)	C & 17th Sts. NW (Potomac Park)	23rd & I Sts. NW (Foggy Bottom-GWU)	Massa-chusetts Ave. & 20th St. NW (Dupont Circle)	Connecticut & Florida Aves. NW	Connecticut Ave. & Calvert St. NW (Woodley Park)	Connecticut Ave. & Porter St. NW (Cleve-land Park)	Connecticut Ave & Veazey Terr. NW (Van Ness-UDC)	Connecticut & Nebraska Aves. NW	CHEVY CHASE CIRCLE
PM Service — Servicio vespertino										
L2	12:00	-	-	-	12:08	12:17	12:24	12:27	12:33	12:41
L2	12:20	-	-	-	12:28	12:37	12:44	12:47	12:53	1:01
L2	12:40	-	-	-	12:48	12:57	1:04	1:07	1:13	1:21
L2	1:00	-	-	-	1:08	1:17	1:24	1:27	1:33	1:41
L2	1:20	-	-	-	1:28	1:37	1:44	1:47	1:53	2:01
L2	1:40	-	-	-	1:48	1:57	2:04	2:07	2:13	2:21
L2	2:00	-	-	-	2:08	2:17	2:24	2:27	2:33	2:41
L2	2:20	-	-	-	2:28	2:37	2:44	2:47	2:53	3:01
L2	2:40	-	-	-	2:48	2:57	3:04	3:07	3:13	3:21
L2	2:59	-	-	-	3:07	3:16	3:23	3:26	3:32	3:40
L2	3:20	-	-	-	3:28	3:37	3:44	3:47	3:53	4:01
L2	3:40	-	-	-	3:48	3:57	4:04	4:07	4:13	4:21
L2	3:55	-	-	-	4:03	4:13	4:21	4:25	4:31	4:39
L1	-	3:54	4:04	4:12	4:16	4:20	4:28	4:32	4:38	4:46
L2	4:10	-	-	-	4:18	4:28	4:36	4:40	4:46	4:54
L2	-	-	-	-	-	-	-	4:46	4:51	4:59
L1	-	4:11	4:21	4:29	4:33	4:37	4:45	4:49	4:55	5:03
L2	4:25	-	-	-	4:33	4:43	4:51	4:55	5:01	5:09
L2	-	-	-	-	-	-	-	5:01	5:06	5:14
L1	-	4:26	4:36	4:44	4:48	4:52	5:00	5:04	5:10	5:18
L2	4:40	-	-	-	4:48	4:58	5:06	5:10	5:16	5:24
L2	-	-	-	-	-	-	-	5:16	5:21	5:29
L1	-	4:41	4:51	4:59	5:03	5:07	5:15	5:19	5:25	5:33
L2	4:55	-	-	-	5:03	5:13	5:21	5:25	5:31	5:39
L2	-	-	-	-	-	-	-	5:31	5:36	5:44
L1	-	4:56	5:06	5:14	5:18	5:22	5:30	5:34	5:40	5:48
L2	5:10	-	-	-	5:19	5:29	5:38	5:42	5:48	5:55
L2	-	-	-	-	-	-	-	5:48	5:53	6:00
L1	-	5:12	5:22	5:30	5:34	5:38	5:47	5:51	5:57	6:04
L2	5:25	-	-	-	5:34	5:44	5:53	5:57	6:03	6:10
L2	-	-	-	-	-	-	-	6:03	6:08	6:15
L1	-	5:30	5:40	5:48	5:52	5:56	6:05	6:09	6:15	6:22
L2	5:40	-	-	-	5:49	5:59	6:08	6:12	6:18	6:25
L2	-	-	-	-	-	-	-	6:20	6:25	6:32
L1	-	5:46	5:56	6:04	6:08	6:12	6:21	6:25	6:31	6:38
L2	6:00	-	-	-	6:09	6:19	6:28	6:32	6:38	6:45
L2	-	-	-	-	-	-	-	6:41	6:46	6:53
L1	-	6:11	6:21	6:29	6:33	6:37	6:46	6:50	6:56	7:03
L2	6:25	-	-	-	6:34	6:44	6:53	6:57	7:03	7:10
L1	-	6:37	6:47	6:55	6:59	7:03	7:12	7:16	7:22	7:29
L2	6:49	-	-	-	6:58	7:08	7:17	7:21	7:27	7:34
L2	7:10	-	-	-	7:18	7:27	7:35	7:39	7:44	7:51
L2	7:35	-	-	-	7:43	7:52	8:00	8:04	8:09	8:16
L2	7:59	-	-	-	8:07	8:16	8:24	8:28	8:33	8:40
L2	8:29	-	-	-	8:37	8:46	8:54	8:58	9:03	9:10
L2	9:00	-	-	-	9:07	9:15	9:21	9:25	9:29	9:35
L2	9:30	-	-	-	9:37	9:45	9:51	9:55	9:59	10:05
L2	10:00	-	-	-	10:07	10:15	10:21	10:25	10:29	10:35
L2	10:30	-	-	-	10:37	10:45	10:51	10:55	10:59	11:05
L2	11:00	-	-	-	11:07	11:15	11:21	11:25	11:29	11:35
L2	11:30	-	-	-	11:36	11:43	11:47	11:50	11:54	12:00
After Midnight Service — Servicio después de la medianoche										
L2	12:00	-	-	-	12:06	12:13	12:17	12:20	12:24	12:30
L2	12:30	-	-	-	12:36	12:43	12:47	12:50	12:54	1:00
L2	1:00	-	-	-	1:06	1:13	1:17	1:20	1:24	1:30

L1,2

Connecticut Avenue Line

Southbound to Farragut Square

Saturday — En sábados

Route Number	Chevy Chase Circle NW	Connecticut & Nebraska Aves. NW	Connecticut Ave. & Veazey Terr. NW (Van Ness-UDC)	Connecticut Ave. & Porter St. NW (Cleveland Park)	Calvert St. & Connecticut Ave. NW (Woodley Park)	Connecticut Ave. & Leroy Pl. NW (Florida Ave.)	17th St. (W) & I St. NW (FARRAGUT N&W)
AM Service — Servicio matutino							
L2	5:42	5:47	5:51	5:54	5:59	6:06	6:15
L2	6:02	6:07	6:11	6:14	6:19	6:26	6:35
L2	6:22	6:27	6:31	6:34	6:39	6:46	6:55
L2	6:42	6:47	6:51	6:54	6:59	7:06	7:15
L2	7:02	7:07	7:11	7:14	7:19	7:26	7:35
L2	7:22	7:27	7:31	7:34	7:39	7:46	7:55
L2	7:42	7:47	7:51	7:54	7:59	8:06	8:15
L2	8:02	8:07	8:11	8:14	8:19	8:26	8:35
L2	8:22	8:27	8:31	8:34	8:39	8:46	8:55
L2	8:42	8:47	8:51	8:54	8:59	9:06	9:15
L2	9:00	9:05	9:09	9:12	9:17	9:24	9:33
L2	9:15	9:22	9:26	9:29	9:37	9:44	9:53
L2	9:35	9:42	9:46	9:49	9:57	10:04	10:13
L2	9:55	10:02	10:06	10:09	10:17	10:24	10:33
L2	10:15	10:22	10:26	10:29	10:37	10:44	10:53
L2	10:35	10:42	10:46	10:49	10:57	11:04	11:13
L2	10:55	11:02	11:06	11:09	11:17	11:24	11:33
L2	11:15	11:22	11:27	11:30	11:38	11:46	11:56
L2	11:35	11:42	11:47	11:50	11:58	12:06	12:16
L2	11:55	12:02	12:07	12:10	12:18	12:26	12:36
PM Service — Servicio vespertino							
L2	12:15	12:22	12:27	12:30	12:38	12:46	12:56
L2	12:35	12:42	12:47	12:50	12:58	1:06	1:16
L2	12:55	1:02	1:07	1:10	1:18	1:26	1:36
L2	1:15	1:22	1:27	1:30	1:38	1:46	1:56
L2	1:35	1:42	1:47	1:50	1:58	2:06	2:16
L2	1:55	2:02	2:07	2:10	2:18	2:26	2:36
L2	2:15	2:22	2:27	2:30	2:38	2:46	2:56
L2	2:35	2:42	2:47	2:50	2:58	3:06	3:16
L2	2:55	3:02	3:07	3:10	3:18	3:26	3:36
L2	3:15	3:22	3:27	3:30	3:38	3:46	3:56
L2	3:35	3:42	3:47	3:50	3:58	4:06	4:16
L2	3:55	4:02	4:07	4:10	4:18	4:26	4:36
L2	4:15	4:22	4:27	4:30	4:38	4:46	4:56
L2	4:35	4:42	4:47	4:50	4:58	5:06	5:16
L2	4:55	5:02	5:07	5:10	5:18	5:26	5:36
L2	5:15	5:22	5:27	5:30	5:38	5:46	5:56
L2	5:35	5:42	5:47	5:50	5:58	6:06	6:16
L2	6:00	6:07	6:12	6:15	6:23	6:31	6:41
L2	6:25	6:32	6:37	6:40	6:48	6:56	7:06
L2	6:50	6:57	7:02	7:05	7:13	7:21	7:31
L2	7:15	7:22	7:27	7:30	7:38	7:46	7:56
L2	7:44	7:50	7:54	7:57	8:04	8:12	8:22
L2	8:14	8:20	8:24	8:27	8:34	8:42	8:52
L2	8:44	8:50	8:54	8:57	9:04	9:12	9:22
L2	9:14	9:20	9:24	9:27	9:34	9:42	9:52
L2	9:44	9:50	9:54	9:57	10:04	10:12	10:22
L2	10:14	10:20	10:24	10:27	10:34	10:42	10:52
L2	10:44	10:50	10:54	10:57	11:04	11:12	11:22
L2	11:14	11:20	11:24	11:27	11:34	11:42	11:52
L2	11:49	11:53	11:56	11:59	12:05	12:13	12:22

L1,2

Connecticut Avenue Line

Northbound to Chevy Chase Circle

Saturday — En sábados

Route Number	17th St. (W) & I St. NW (Farragut N&W)	Connecticut & Florida Aves. NW	Connecticut Ave. & Calvert St. NW (Woodley Park)	Connecticut Ave. & Porter St. NW (Cleve-land Park)	Connecticut Ave. & Veazey Terr. NW (Van Ness-UDC)	Connecticut & Nebraska Aves. NW	CHEVY CHASE CIRCLE
AM Service — Servicio matutino							
L2	6:25	6:31	6:38	6:43	6:46	6:51	6:55
L2	6:45	6:51	6:58	7:03	7:06	7:11	7:15
L2	7:05	7:11	7:18	7:23	7:26	7:31	7:35
L2	7:25	7:31	7:38	7:43	7:46	7:51	7:55
L2	7:45	7:51	7:58	8:03	8:06	8:11	8:15
L2	8:05	8:11	8:18	8:23	8:26	8:31	8:35
L2	8:25	8:31	8:38	8:43	8:46	8:51	8:55
L2	8:45	8:52	9:00	9:06	9:09	9:14	9:20
L2	9:05	9:12	9:20	9:26	9:29	9:34	9:40
L2	9:25	9:32	9:40	9:46	9:49	9:54	10:00
L2	9:45	9:52	10:00	10:06	10:09	10:14	10:20
L2	10:05	10:12	10:20	10:26	10:29	10:34	10:40
L2	10:25	10:32	10:40	10:49	10:52	10:58	11:06
L2	10:45	10:52	11:00	11:09	11:12	11:18	11:26
L2	11:05	11:12	11:20	11:29	11:32	11:38	11:46
L2	11:25	11:32	11:40	11:49	11:52	11:58	12:06
L2	11:45	11:52	12:00	12:09	12:12	12:18	12:26
PM Service — Servicio vespertino							
L2	12:05	12:12	12:20	12:29	12:32	12:38	12:46
L2	12:25	12:32	12:40	12:49	12:52	12:58	1:06
L2	12:45	12:52	1:00	1:09	1:12	1:18	1:26
L2	1:05	1:12	1:20	1:29	1:32	1:38	1:46
L2	1:25	1:32	1:40	1:49	1:52	1:58	2:06
L2	1:45	1:52	2:00	2:09	2:12	2:18	2:26
L2	2:05	2:12	2:20	2:29	2:32	2:38	2:46
L2	2:25	2:32	2:40	2:49	2:52	2:58	3:06
L2	2:45	2:52	3:00	3:09	3:12	3:18	3:26
L2	3:05	3:12	3:20	3:29	3:32	3:38	3:46
L2	3:25	3:32	3:40	3:49	3:52	3:58	4:06
L2	3:45	3:52	4:00	4:09	4:12	4:18	4:26
L2	4:05	4:12	4:20	4:29	4:32	4:38	4:46
L2	4:25	4:32	4:40	4:49	4:52	4:58	5:06
L2	4:45	4:52	5:00	5:09	5:12	5:18	5:26
L2	5:05	5:12	5:20	5:29	5:32	5:38	5:46
L2	5:25	5:32	5:40	5:49	5:52	5:58	6:06
L2	5:45	5:52	6:00	6:09	6:12	6:18	6:26
L2	6:05	6:12	6:20	6:29	6:32	6:38	6:46
L2	6:25	6:32	6:40	6:49	6:52	6:58	7:06
L2	6:50	6:58	7:07	7:12	7:15	7:20	7:27
L2	7:15	7:23	7:32	7:37	7:40	7:45	7:52
L2	7:40	7:48	7:57	8:02	8:05	8:10	8:17
L2	8:05	8:13	8:22	8:27	8:30	8:35	8:42
L2	8:30	8:38	8:47	8:52	8:55	9:00	9:07
L2	9:00	9:08	9:17	9:22	9:25	9:30	9:37
L2	9:30	9:38	9:47	9:52	9:55	10:00	10:07
L2	10:00	10:08	10:17	10:22	10:25	10:30	10:37
L2	10:30	10:38	10:47	10:52	10:55	11:00	11:07
L2	11:00	11:08	11:17	11:22	11:25	11:30	11:37
L2	11:30	11:38	11:47	11:51	11:54	11:58	12:03
After Midnight Service — Servicio después de la medianoche							
L2	12:00	12:08	12:17	12:21	12:24	12:28	12:33
L2	12:30	12:38	12:47	12:51	12:54	12:58	1:03

L1,2

Connecticut Avenue Line

Southbound to Farragut Square

Sunday — En domingo

Route Number	Chevy Chase Circle NW	Connecticut & Nebraska Aves. NW	Connecticut Ave. & Veazey Terr. NW (Van Ness-UDC)	Connecticut Ave. & Porter St. NW (Cleveland Park)	Calvert St. & Connecticut Ave. NW (Woodley Park)	Connecticut Ave. & Leroy Pl. NW (Florida Ave.)	17th St. (W) & I St. NW (FARRAGUT N&W)
AM Service — Servicio matutino							
L2	6:00	6:04	6:08	6:11	6:18	6:24	6:32
L2	6:30	6:34	6:38	6:41	6:48	6:54	7:02
L2	7:00	7:04	7:08	7:11	7:18	7:24	7:32
L2	7:30	7:34	7:38	7:41	7:48	7:54	8:02
L2	8:00	8:04	8:08	8:11	8:18	8:24	8:32
L2	8:30	8:34	8:38	8:41	8:48	8:54	9:02
L2	9:00	9:05	9:10	9:13	9:20	9:28	9:36
L2	9:30	9:35	9:40	9:43	9:50	9:58	10:06
L2	10:00	10:05	10:10	10:13	10:20	10:28	10:36
L2	10:30	10:35	10:40	10:43	10:50	10:58	11:06
L2	10:54	10:59	11:04	11:07	11:16	11:25	11:35
L2	11:18	11:23	11:28	11:31	11:40	11:49	11:59
L2	11:42	11:47	11:52	11:55	12:04	12:13	12:23
PM Service — Servicio vespertino							
L2	12:06	12:11	12:16	12:19	12:28	12:37	12:47
L2	12:30	12:35	12:40	12:43	12:52	1:01	1:11
L2	12:54	12:59	1:04	1:07	1:16	1:25	1:35
L2	1:18	1:23	1:29	1:32	1:40	1:48	1:57
L2	1:42	1:47	1:53	1:56	2:04	2:12	2:21
L2	2:06	2:11	2:17	2:20	2:28	2:36	2:45
L2	2:30	2:35	2:41	2:44	2:52	3:00	3:09
L2	2:54	2:59	3:05	3:08	3:16	3:24	3:33
L2	3:18	3:23	3:29	3:32	3:40	3:48	3:57
L2	3:42	3:47	3:53	3:56	4:04	4:12	4:21
L2	4:06	4:11	4:17	4:20	4:28	4:36	4:45
L2	4:30	4:35	4:41	4:44	4:52	5:00	5:09
L2	4:54	4:59	5:05	5:08	5:16	5:24	5:33
L2	5:18	5:23	5:29	5:32	5:40	5:48	5:57
L2	5:42	5:47	5:53	5:56	6:04	6:12	6:21
L2	6:11	6:16	6:22	6:25	6:33	6:41	6:50
L2	6:47	6:51	6:56	6:59	7:05	7:12	7:20
L2	7:17	7:21	7:26	7:29	7:35	7:42	7:50
L2	7:47	7:51	7:56	7:59	8:05	8:12	8:20
L2	8:17	8:21	8:26	8:29	8:35	8:42	8:50
L2	8:47	8:51	8:56	8:59	9:05	9:12	9:20
L2	9:17	9:21	9:26	9:29	9:35	9:42	9:50
L2	9:47	9:51	9:56	9:59	10:05	10:12	10:20
L2	10:17	10:21	10:26	10:29	10:35	10:42	10:50
L2	10:47	10:51	10:54	10:57	11:02	11:09	11:17
L2	11:17	11:21	11:24	11:27	11:32	11:39	11:47
L2	11:47	11:51	11:54	11:57	12:02	12:09	12:17

L1,2

Connecticut Avenue Line

Northbound to Chevy Chase Circle

Sunday — En domingo

Route Number	17th St. (W) & I St. NW (Farragut N&W) M metro	Connecticut & Florida Aves. NW	Connecticut Ave. & Calvert St. NW (Woodley Park) M metro	Connecticut Ave. & Porter St. NW (Cleveland Park) M metro	Connecticut Ave. & Veazey Terr. NW (Van Ness-UDC) M metro	Connecticut & Nebraska Aves. NW	CHEVY CHASE CIRCLE
AM Service — Servicio matutino							
L2	6:15	6:20	6:26	6:32	6:34	6:38	6:44
L2	6:45	6:50	6:56	7:02	7:04	7:08	7:14
L2	7:15	7:20	7:26	7:32	7:34	7:38	7:44
L2	7:45	7:50	7:56	8:02	8:04	8:08	8:14
L2	8:15	8:21	8:28	8:35	8:38	8:42	8:50
L2	8:45	8:51	8:58	9:05	9:08	9:12	9:20
L2	9:15	9:21	9:28	9:35	9:38	9:42	9:50
L2	9:45	9:51	9:58	10:05	10:08	10:12	10:20
L2	10:15	10:21	10:28	10:35	10:38	10:42	10:50
L2	10:45	10:51	10:58	11:05	11:08	11:12	11:20
L2	11:15	11:21	11:28	11:35	11:38	11:42	11:50
L2	11:44	11:51	12:00	12:08	12:11	12:16	12:23
PM Service — Servicio vespertino							
L2	12:08	12:15	12:24	12:32	12:35	12:40	12:47
L2	12:32	12:39	12:48	12:56	12:59	1:04	1:11
L2	12:56	1:03	1:12	1:20	1:23	1:28	1:35
L2	1:20	1:27	1:36	1:44	1:47	1:52	1:59
L2	1:44	1:51	2:00	2:08	2:11	2:16	2:23
L2	2:07	2:14	2:23	2:31	2:34	2:39	2:46
L2	2:31	2:38	2:47	2:55	2:58	3:03	3:10
L2	2:55	3:02	3:11	3:19	3:22	3:27	3:34
L2	3:19	3:26	3:35	3:43	3:46	3:51	3:58
L2	3:43	3:50	3:59	4:07	4:10	4:15	4:22
L2	4:07	4:14	4:23	4:31	4:34	4:39	4:46
L2	4:31	4:38	4:47	4:55	4:58	5:03	5:10
L2	4:55	5:02	5:11	5:19	5:22	5:27	5:34
L2	5:19	5:26	5:35	5:43	5:46	5:51	5:58
L2	5:43	5:50	5:59	6:07	6:10	6:15	6:22
L2	6:07	6:14	6:23	6:28	6:31	6:36	6:40
L2	6:30	6:37	6:46	6:51	6:54	6:59	7:03
L2	7:00	7:07	7:16	7:21	7:24	7:29	7:33
L2	7:30	7:37	7:46	7:51	7:54	7:59	8:03
L2	8:00	8:07	8:16	8:21	8:24	8:29	8:33
L2	8:30	8:37	8:46	8:51	8:54	8:59	9:03
L2	9:00	9:07	9:16	9:21	9:24	9:29	9:33
L2	9:30	9:37	9:46	9:51	9:54	9:59	10:03
L2	10:00	10:07	10:16	10:21	10:24	10:29	10:33
L2	10:30	10:36	10:44	10:49	10:52	10:56	10:59
L2	11:00	11:06	11:14	11:19	11:22	11:26	11:29
L2	11:30	11:36	11:44	11:49	11:52	11:56	11:59
After Midnight Service — Servicio después de la medianoche							
L2	12:00	12:06	12:14	12:19	12:22	12:26	12:29
L2	12:30	12:36	12:44	12:49	12:52	12:56	12:59

L1,2

Connecticut Avenue Line

Northbound to Chevy Chase Circle

Saturday Supplemental

Route Number	Connecticut Ave. & Veazey Terr. NW (Van Ness-UDC) Metro	Connecticut & Nebraska Aves. NW	CHEVY CHASE CIRCLE
PM Service — Servicio vespertino			
L2	4:45	4:50	4:58
L2	5:05	5:10	5:18
L2	5:25	5:30	5:38
L2	5:46	5:51	5:58
L2	6:06	6:11	6:18
L2	6:26	6:31	6:38

On four Federal holidays, Columbus Day, Veterans' Day, Martin L. King Day, and Presidents' Day, Metrobus will run on a Saturday supplemental schedule. On these holidays, the supplemental trips will operate in addition to the regular Saturday trips.

How to use this timetable

- Use the map to find the stops closest to where you will get on and off the bus.
- Select the schedule (Weekday, Saturday, Sunday) for when you will travel. Along the top of the schedule, find the stop at or nearest the point where you will get on the bus. Follow that column down to the time you want to leave.
- Use the same method to find the times the bus is scheduled to arrive at the stop where you will get off the bus.
- If the bus stop is not listed, use the time shown for the bus stop before it as the time to wait at the stop.
- The end-of-the-line or last stop is listed in ALL CAPS on the schedule.

Cómo Usar este Horario

- Use este mapa para localizar las paradas más cercanas a donde se subirá y bajará del autobús.
- Seleccione el horario (Entre semana, sábado, domingo) de cuando viajará. A lo largo de la parte superior del horario, localice la parada o el punto más cercano a la parada en la que se subirá al autobús. Siga esa columna hacia abajo hasta la hora en la que desee salir.
- Utilice el mismo método para localizar las horas en que el autobús está programado para llegar a la parada en donde desea bajarse del autobús.
- Si la parada del autobús no está listada use la hora que se muestra en la parada anterior como la hora de espera en la parada.
- El final de la ruta o la última parada del autobús aparece en letras MAYÚSCULAS en el horario.

English-Español Effective 9-29-13

L8

Connecticut Ave.-Maryland Line

metrobus

Serves these locations-
Brinda servicio a estas ubicaciones

- Aspen Hill
- Kensington
- Chevy Chase Lake
- Chevy Chase Circle
- Friendship Heights station

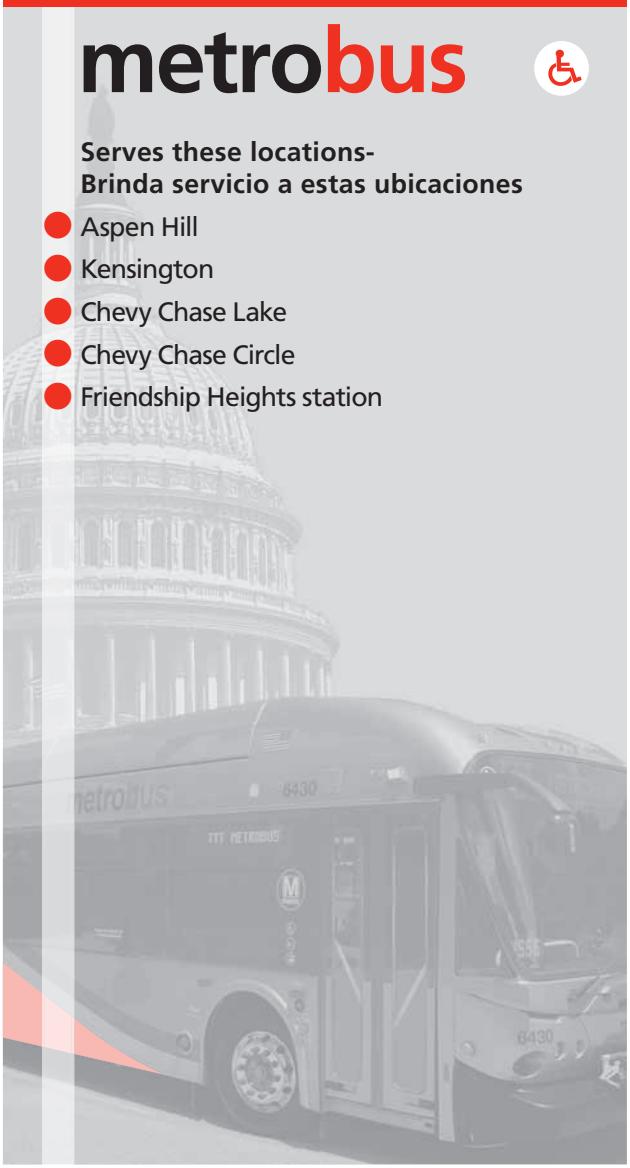

www.wmata.com
Information Anytime 202-637-7000 TTY 202-638-3780

Washington Metropolitan Area Transit Authority

A District of Columbia, Maryland and Virginia Transit Partnership

L8
Connecticut Ave.-Maryland Line

For route and schedule information
Call 202-637-7000
www.wmata.com

Guaranteed Ride Home

When you take Metrobus or Metrorail to work, you are eligible to participate in the free Commuter Connection Guaranteed Ride Home Program.

The program will get you home in the event of a personal emergency or unscheduled overtime.

To register and to receive program details, call Commuter Connection at 1-800-745-RIDE.

(2/97)

WMATA ©2013 For information regarding this map contact <R•A•D•S>.

L8

Connecticut Ave.-Maryland Line

Southbound To
Friendship Heights station

Monday thru Friday — Lunes a viernes

Route Number	Grand Pre & Bel Pre Rds. (Aspen Hill)	Connecticut & Georgia Aves.	Connecticut Ave. & Randolph Rd.	Connecticut & Knowles Aves. (Kensington)	Connecticut Ave. & Chevy Chase Lake Dr.	Connecticut Ave. & Irving St. (Chevy Chase Circle)	FRIENDSHIP HEIGHTS Metro
AM Service — Servicio matutino							
L8	4:52	4:58	5:06	5:14	5:20	5:25	5:30
L8	5:10	5:16	5:24	5:32	5:38	5:43	5:48
L8	5:28	5:34	5:42	5:50	5:56	6:01	6:06
L8	5:46	5:52	6:00	6:08	6:18	6:25	6:31
L8	6:00	6:06	6:14	6:22	6:32	6:39	6:45
L8	6:11	6:17	6:25	6:33	6:43	6:50	6:56
L8	6:23	6:29	6:37	6:45	6:55	7:02	7:08
L8	6:33	6:39	6:47	6:55	7:05	7:12	7:18
L8	6:42	6:47	6:57	7:08	7:18	7:25	7:31
L8	6:52	6:57	7:07	7:18	7:28	7:35	7:41
L8	7:02	7:07	7:17	7:28	7:38	7:45	7:51
L8	7:16	7:21	7:31	7:42	7:52	7:59	8:05
L8	7:29	7:34	7:44	7:55	8:05	8:12	8:18
L8	7:42	7:47	7:57	8:08	8:18	8:25	8:31
L8	7:56	8:01	8:08	8:18	8:25	8:31	8:37
L8	8:15	8:20	8:27	8:37	8:44	8:50	8:56
L8	8:37	8:42	8:49	8:59	9:06	9:12	9:18
L8	9:07	9:12	9:19	9:29	9:36	9:42	9:48
L8	9:37	9:42	9:49	9:59	10:06	10:12	10:18
L8	10:07	10:12	10:19	10:29	10:36	10:42	10:48
L8	10:37	10:42	10:49	10:59	11:06	11:12	11:18
L8	11:07	11:12	11:19	11:29	11:36	11:42	11:48
L8	11:37	11:42	11:49	11:59	12:06	12:12	12:18
PM Service — Servicio vespertino							
L8	12:07	12:12	12:19	12:29	12:36	12:42	12:48
L8	12:37	12:42	12:49	12:59	1:06	1:12	1:18
L8	1:07	1:12	1:19	1:29	1:36	1:42	1:48
L8	1:37	1:42	1:49	1:59	2:06	2:12	2:18
L8	2:07	2:13	2:21	2:30	2:37	2:45	2:50
L8	2:37	2:43	2:51	3:00	3:07	3:15	3:20
L8	3:07	3:13	3:21	3:30	3:37	3:45	3:50
L8	3:26	3:32	3:40	3:49	3:56	4:04	4:09
L8	3:45	3:51	3:59	4:08	4:15	4:23	4:28
L8	4:10	4:16	4:24	4:33	4:40	4:48	4:53
L8	4:35	4:41	4:49	4:58	5:05	5:13	5:18
L8	4:57	5:03	5:11	5:20	5:27	5:35	5:40
L8	5:23	5:28	5:35	5:43	5:49	5:56	6:00
L8	5:43	5:48	5:55	6:03	6:09	6:16	6:20
L8	6:03	6:08	6:15	6:23	6:29	6:36	6:40
L8	6:23	6:28	6:35	6:43	6:49	6:56	7:00
L8	6:53	6:58	7:05	7:13	7:19	7:26	7:30
L8	7:23	7:28	7:35	7:43	7:49	7:56	8:00
L8	7:53	7:58	8:04	8:11	8:17	8:21	8:25
L8	8:23	8:28	8:34	8:41	8:47	8:51	8:55
L8	8:53	8:58	9:04	9:11	9:17	9:21	9:25
L8	9:23	9:28	9:34	9:41	9:47	9:51	9:55
L8	9:53	9:58	10:04	10:11	10:17	10:21	10:25
L8	10:23	10:28	10:34	10:41	10:47	10:51	10:55

L8

Connecticut Ave.-Maryland Line

Northbound To Aspen Hill

Monday thru Friday — Lunes a viernes

Route Number	Friendship Heights Metro	Connecticut Ave. & Irving St. (Chevy Chase Circle)	Connecticut Ave. & Chevy Chase Lake Dr.	Connecticut & Knowles Aves. (Kensington)	Connecticut Ave. & Randolph Rd.	Connecticut & Georgia Aves.	Grand Pre & Bel Pre Rds. (ASPEN HILL)
AM Service — Servicio matutino							
L8	5:40	5:43	5:47	5:52	5:57	6:03	6:05
L8	5:55	5:58	6:02	6:07	6:12	6:18	6:20
L8	6:15	6:19	6:24	6:30	6:36	6:44	6:46
L8	6:35	6:39	6:44	6:50	6:56	7:04	7:06
L8	6:55	7:00	7:06	7:13	7:20	7:27	7:30
L8	7:15	7:20	7:26	7:33	7:40	7:47	7:50
L8	7:35	7:40	7:46	7:53	8:00	8:07	8:10
L8	7:55	8:00	8:06	8:13	8:20	8:27	8:30
L8	8:25	8:30	8:36	8:43	8:50	8:57	9:00
L8	8:55	9:00	9:06	9:13	9:20	9:27	9:30
L8	9:25	9:29	9:34	9:43	9:51	9:58	10:01
L8	9:55	9:59	10:04	10:13	10:21	10:28	10:31
L8	10:25	10:29	10:34	10:43	10:51	10:58	11:01
L8	10:55	10:59	11:04	11:13	11:21	11:28	11:31
L8	11:25	11:29	11:34	11:43	11:51	11:58	12:01
L8	11:55	11:59	12:04	12:13	12:21	12:28	12:31
PM Service — Servicio vespertino							
L8	12:25	12:29	12:34	12:43	12:51	12:58	1:01
L8	12:55	12:59	1:04	1:13	1:21	1:28	1:31
L8	1:25	1:29	1:34	1:43	1:51	1:58	2:01
L8	1:55	1:59	2:04	2:13	2:21	2:28	2:31
L8	2:25	2:30	2:38	2:48	2:58	3:07	3:10
L8	2:50	2:55	3:03	3:13	3:23	3:32	3:35
L8	3:15	3:20	3:28	3:38	3:48	3:57	4:00
L8	3:40	3:45	3:53	4:03	4:13	4:22	4:25
L8	4:03	4:08	4:16	4:26	4:36	4:45	4:48
L8	4:19	4:24	4:32	4:42	4:52	5:01	5:04
L8	4:35	4:40	4:48	4:58	5:08	5:17	5:20
L8	4:54	5:00	5:12	5:23	5:34	5:42	5:46
L8	5:11	5:17	5:29	5:40	5:51	5:59	6:03
L8	5:28	5:34	5:43	5:53	6:03	6:12	6:15
L8	5:47	5:53	6:02	6:12	6:22	6:31	6:34
L8	6:07	6:13	6:22	6:32	6:42	6:51	6:54
L8	6:27	6:33	6:42	6:52	7:02	7:11	7:14
L8	6:47	6:53	7:02	7:12	7:22	7:31	7:34
L8	7:08	7:13	7:18	7:25	7:33	7:40	7:42
L8	7:38	7:43	7:48	7:55	8:03	8:10	8:12
L8	8:08	8:13	8:18	8:25	8:33	8:40	8:42
L8	8:38	8:43	8:48	8:55	9:03	9:10	9:12
L8	9:08	9:13	9:18	9:25	9:33	9:40	9:42
L8	9:38	9:43	9:48	9:55	10:03	10:10	10:12
L8	10:08	10:13	10:18	10:25	10:33	10:40	10:42
L8	10:38	10:42	10:46	10:52	10:59	11:06	11:08
L8	11:08	11:12	11:16	11:22	11:29	11:36	11:38

KNOW MORE.
KNOW FIRST. metroAlerts
Sign up today at wmata.com/MetroAlerts

L8

Connecticut Ave.-Maryland Line

Southbound To Friendship Heights station

Saturday — En sábados

Route Number	Grand Pre & Bel Pre Rds. (Aspen Hill)	Connecticut & Georgia Aves.	Connecticut Ave. & Randolph Rd.	Connecticut & Knowles Aves. (Kensington)	Connecticut Ave. & Chevy Chase Lake Dr.	Connecticut Ave. & Irving St. (Chevy Chase Circle)	FRIENDSHIP HEIGHTS Metro
AM Service — Servicio matutino							
L8	6:10	6:14	6:21	6:29	6:36	6:41	6:44
L8	6:40	6:44	6:51	6:59	7:06	7:12	7:16
L8	7:10	7:14	7:21	7:29	7:36	7:42	7:46
L8	7:40	7:44	7:51	7:59	8:06	8:12	8:16
L8	8:10	8:14	8:21	8:29	8:36	8:42	8:46
L8	8:40	8:44	8:51	8:59	9:06	9:12	9:16
L8	9:10	9:14	9:21	9:29	9:36	9:42	9:46
L8	9:40	9:44	9:51	9:59	10:06	10:12	10:16
L8	10:10	10:14	10:21	10:29	10:36	10:42	10:46
L8	10:40	10:44	10:51	10:59	11:06	11:12	11:16
L8	11:10	11:14	11:21	11:29	11:36	11:42	11:46
L8	11:40	11:44	11:51	11:59	12:06	12:12	12:16
PM Service — Servicio vespertino							
L8	12:10	12:14	12:21	12:29	12:36	12:42	12:46
L8	12:40	12:44	12:51	12:59	1:06	1:12	1:16
L8	1:10	1:14	1:21	1:29	1:36	1:42	1:46
L8	1:40	1:44	1:51	1:59	2:06	2:12	2:16
L8	2:10	2:14	2:21	2:29	2:36	2:42	2:46
L8	2:40	2:44	2:51	2:59	3:06	3:12	3:16
L8	3:10	3:14	3:21	3:29	3:36	3:42	3:46
L8	3:40	3:44	3:51	3:59	4:06	4:12	4:16
L8	4:10	4:14	4:21	4:29	4:36	4:42	4:46
L8	4:40	4:44	4:51	4:59	5:06	5:12	5:16
L8	5:10	5:14	5:21	5:29	5:36	5:42	5:46
L8	5:40	5:44	5:51	5:59	6:06	6:12	6:16
L8	6:10	6:14	6:21	6:29	6:36	6:42	6:46
L8	6:40	6:44	6:51	6:59	7:06	7:12	7:16
L8	7:10	7:14	7:21	7:29	7:36	7:41	7:45
L8	7:40	7:44	7:51	7:59	8:06	8:11	8:14
L8	8:10	8:14	8:21	8:29	8:36	8:41	8:44
L8	8:40	8:44	8:51	8:59	9:06	9:11	9:14
L8	9:10	9:14	9:21	9:29	9:36	9:41	9:44
L8	9:40	9:44	9:51	9:59	10:06	10:11	10:14
L8	10:10	10:14	10:21	10:29	10:36	10:41	10:44

On four Federal holidays, Columbus Day, Veterans' Day, Martin L. King Day, and Presidents' Day, Metrobus will run on a Saturday supplemental schedule. On these holidays, all Saturday trips will operate.

Saturday and Sunday service is operated by RIDE-ON.
Information 240/777-7433 (Touchtone), 240/777-5869 (TDD) 240/777-5871 (Rotary), 1/800/732-3327
http://www.montgomerycountymd.gov (Website)

L8

Connecticut Ave.-Maryland Line

Northbound To Aspen Hill

Saturday — En sábados

Route Number	Friendship Heights Metro	Connecticut Ave. & Irving St. (Chevy Chase Circle)	Connecticut Ave. & Chevy Chase Lake Dr.	Connecticut & Knowles Aves. (Kensington)	Connecticut Ave. & Randolph Rd.	Connecticut & Georgia Aves.	Grand Pre & Bel Pre Rds. (ASPEN HILL)
AM Service — Servicio matutino							
L8	6:00	6:03	6:09	6:15	6:22	6:28	6:31
L8	6:30	6:34	6:40	6:46	6:53	6:59	7:02
L8	7:00	7:04	7:10	7:16	7:23	7:29	7:32
L8	7:30	7:34	7:40	7:46	7:53	7:59	8:02
L8	8:00	8:04	8:10	8:16	8:23	8:29	8:32
L8	8:30	8:34	8:40	8:46	8:53	8:59	9:02
L8	9:00	9:04	9:10	9:16	9:23	9:29	9:32
L8	9:30	9:34	9:40	9:46	9:53	10:00	10:03
L8	10:00	10:04	10:10	10:17	10:24	10:31	10:34
L8	10:30	10:34	10:40	10:47	10:54	11:01	11:04
L8	11:00	11:04	11:10	11:17	11:24	11:31	11:34
L8	11:30	11:34	11:40	11:47	11:54	12:01	12:04
PM Service — Servicio vespertino							
L8	12:00	12:04	12:10	12:17	12:24	12:31	12:34
L8	12:30	12:34	12:40	12:47	12:54	1:01	1:04
L8	1:00	1:04	1:10	1:17	1:24	1:31	1:34
L8	1:30	1:34	1:40	1:47	1:54	2:01	2:04
L8	2:00	2:04	2:10	2:17	2:24	2:31	2:34
L8	2:30	2:34	2:40	2:47	2:54	3:01	3:04
L8	3:00	3:04	3:10	3:17	3:24	3:31	3:34
L8	3:30	3:34	3:40	3:47	3:54	4:01	4:04
L8	4:00	4:04	4:10	4:17	4:24	4:31	4:34
L8	4:30	4:34	4:40	4:47	4:54	5:01	5:04
L8	5:00	5:04	5:10	5:17	5:24	5:31	5:34
L8	5:30	5:34	5:40	5:47	5:54	6:01	6:04
L8	6:00	6:04	6:10	6:17	6:24	6:31	6:34
L8	6:30	6:34	6:40	6:47	6:54	7:01	7:04
L8	7:00	7:04	7:10	7:17	7:24	7:31	7:34
L8	7:30	7:34	7:40	7:47	7:54	8:01	8:04
L8	8:00	8:04	8:10	8:17	8:24	8:31	8:34
L8	8:30	8:34	8:40	8:47	8:54	9:01	9:04
L8	9:00	9:04	9:10	9:17	9:24	9:31	9:34
L8	9:30	9:34	9:40	9:47	9:54	10:01	10:04
L8	10:00	10:04	10:10	10:17	10:24	10:31	10:34
L8	10:30	10:33	10:39	10:46	10:53	10:59	11:02
L8	11:05	11:08	11:14	11:21	11:28	11:34	11:37

On four Federal holidays, Columbus Day, Veterans' Day, Martin L. King Day, and Presidents' Day, Metrobus will run on a Saturday supplemental schedule. On these holidays, all Saturday trips will operate.

Saturday and Sunday service is operated by RIDE-ON.
Information 240/777-7433 (Touchtone), 240/777-5869 (TDD) 240/777-5871 (Rotary), 1/800/732-3327
http://www.montgomerycountymd.gov (Website)

L8

Connecticut Ave.-Maryland Line

Southbound To Friendship Heights station

Sunday — En domingo

Route Number	Grand Pre & Bel Pre Rds. (Aspen Hill)	Connecticut & Georgia Aves.	Connecticut Ave. & Randolph Rd.	Connecticut & Knowles Aves. (Kensington)	Connecticut Ave. & Chevy Chase Lake Dr.	Connecticut Ave. & Irving St. (Chevy Chase Circle)	FRIENDSHIP HEIGHTS
AM Service — Servicio matutino							
L8	6:10	6:14	6:21	6:29	6:36	6:41	6:44
L8	6:40	6:44	6:51	6:59	7:06	7:12	7:16
L8	7:10	7:14	7:21	7:29	7:36	7:42	7:46
L8	7:40	7:44	7:51	7:59	8:06	8:12	8:16
L8	8:10	8:14	8:21	8:29	8:36	8:42	8:46
L8	8:40	8:44	8:51	8:59	9:06	9:12	9:16
L8	9:10	9:14	9:21	9:29	9:36	9:42	9:46
L8	9:40	9:44	9:51	9:59	10:06	10:12	10:16
L8	10:10	10:14	10:21	10:29	10:36	10:42	10:46
L8	10:40	10:44	10:51	10:59	11:06	11:12	11:16
L8	11:10	11:14	11:21	11:29	11:36	11:42	11:46
L8	11:40	11:44	11:51	11:59	12:06	12:12	12:16
PM Service — Servicio vespertino							
L8	12:10	12:14	12:21	12:29	12:36	12:42	12:46
L8	12:40	12:44	12:51	12:59	1:06	1:12	1:16
L8	1:10	1:14	1:21	1:29	1:36	1:42	1:46
L8	1:40	1:44	1:51	1:59	2:06	2:12	2:16
L8	2:10	2:14	2:21	2:29	2:36	2:42	2:46
L8	2:40	2:44	2:51	2:59	3:06	3:12	3:16
L8	3:10	3:14	3:21	3:29	3:36	3:42	3:46
L8	3:40	3:44	3:51	3:59	4:06	4:12	4:16
L8	4:10	4:14	4:21	4:29	4:36	4:42	4:46
L8	4:40	4:44	4:51	4:59	5:06	5:12	5:16
L8	5:10	5:14	5:21	5:29	5:36	5:42	5:46
L8	5:40	5:44	5:51	5:59	6:06	6:12	6:16
L8	6:10	6:14	6:21	6:29	6:36	6:42	6:46
L8	6:40	6:44	6:51	6:59	7:06	7:12	7:16
L8	7:10	7:14	7:21	7:29	7:36	7:41	7:45
L8	7:40	7:44	7:51	7:59	8:06	8:11	8:14
L8	8:10	8:14	8:21	8:29	8:36	8:41	8:44
L8	8:40	8:44	8:51	8:59	9:06	9:11	9:14

Saturday and Sunday service is operated by RIDE-ON.
Information 240/777-7433 (Touchtone), 240/777-5869 (TDD) 240/777-5871 (Rotary), 1/800/732-3327
http://www.montgomerycountymd.gov (Website)

L8

Connecticut Ave.-Maryland Line

Northbound To Aspen Hill

Sunday — En domingo

Route Number	Friendship Heights (Metro)	Connecticut Ave. & Irving St. (Chevy Chase Circle)	Connecticut Ave. & Chevy Chase Lake Dr.	Connecticut & Knowles Aves. (Kensington)	Connecticut Ave. & Randolph Rd.	Connecticut & Georgia Aves.	Grand Pre & Bel Pre Rds. (ASPEN HILL)
AM Service — Servicio matutino							
L8	6:00	6:03	6:09	6:15	6:22	6:28	6:31
L8	6:30	6:34	6:40	6:46	6:53	6:59	7:02
L8	7:00	7:04	7:10	7:16	7:23	7:29	7:32
L8	7:30	7:34	7:40	7:46	7:53	7:59	8:02
L8	8:00	8:04	8:10	8:16	8:23	8:29	8:32
L8	8:30	8:34	8:40	8:46	8:53	8:59	9:02
L8	9:00	9:04	9:10	9:16	9:23	9:29	9:32
L8	9:30	9:34	9:40	9:46	9:53	10:00	10:03
L8	10:00	10:04	10:10	10:17	10:24	10:31	10:34
L8	10:30	10:34	10:40	10:47	10:54	11:01	11:04
L8	11:00	11:04	11:10	11:17	11:24	11:31	11:34
L8	11:30	11:34	11:40	11:47	11:54	12:01	12:04
PM Service — Servicio vespertino							
L8	12:00	12:04	12:10	12:17	12:24	12:31	12:34
L8	12:30	12:34	12:40	12:47	12:54	1:01	1:04
L8	1:00	1:04	1:10	1:17	1:24	1:31	1:34
L8	1:30	1:34	1:40	1:47	1:54	2:01	2:04
L8	2:00	2:04	2:10	2:17	2:24	2:31	2:34
L8	2:30	2:34	2:40	2:47	2:54	3:01	3:04
L8	3:00	3:04	3:10	3:17	3:24	3:31	3:34
L8	3:30	3:34	3:40	3:47	3:54	4:01	4:04
L8	4:00	4:04	4:10	4:17	4:24	4:31	4:34
L8	4:30	4:34	4:40	4:47	4:54	5:01	5:04
L8	5:00	5:04	5:10	5:17	5:24	5:31	5:34
L8	5:30	5:34	5:40	5:47	5:54	6:01	6:04
L8	6:00	6:04	6:10	6:17	6:24	6:31	6:34
L8	6:30	6:34	6:40	6:47	6:54	7:01	7:04
L8	7:00	7:04	7:10	7:17	7:24	7:31	7:34
L8	7:30	7:34	7:40	7:47	7:54	8:01	8:04
L8	8:05	8:09	8:15	8:22	8:29	8:36	8:39

Saturday and Sunday service is operated by RIDE-ON.
Information 240/777-7433 (Touchtone), 240/777-5869 (TDD) 240/777-5871 (Rotary), 1/800/732-3327
http://www.montgomerycountymd.gov (Website)

How to use this timetable

- Use the map to find the stops closest to where you will get on and off the bus.
- Select the schedule (Weekday, Saturday, Sunday) for when you will travel. Along the top of the schedule, find the stop at or nearest the point where you will get on the bus. Follow that column down to the time you want to leave.
- Use the same method to find the times the bus is scheduled to arrive at the stop where you will get off the bus.
- If the bus stop is not listed, use the time shown for the bus stop before it as the time to wait at the stop.
- The end-of-the-line or last stop is listed in ALL CAPS on the schedule.

Cómo Usar este Horario

- Use este mapa para localizar las paradas más cercanas a donde se subirá y bajará del autobús.
- Seleccione el horario (Entre semana, sábado, domingo) de cuando viajará. A lo largo de la parte superior del horario, localice la parada o el punto más cercano a la parada en la que se subirá al autobús. Siga esa columna hacia abajo hasta la hora en la que desee salir.
- Utilice el mismo método para localizar las horas en que el autobús está programado para llegar a la parada en donde desea bajarse del autobús.
- Si la parada del autobús no está listada use la hora que se muestra en la parada anterior como la hora de espera en la parada.
- El final de la ruta o la última parada del autobús aparece en letras MAYÚSCULAS en el horario.

English-Español Effective 1-13-01

M2

Fairfax Village-Naylor Road Line

metrobus

Serves these locations-
Brinda servicio a estas ubicaciones

- Fairfax Village
- Naylor Road station



R03/01/13

www.wmata.com
Information Anytime 202-637-7000 TTY 202-638-3780

Washington Metropolitan Area Transit Authority

A District of Columbia, Maryland and Virginia Transit Partnership

M2
Fairfax Village-Naylor Road Line

For route and schedule information
Call 202-637-7000
www.wmata.com

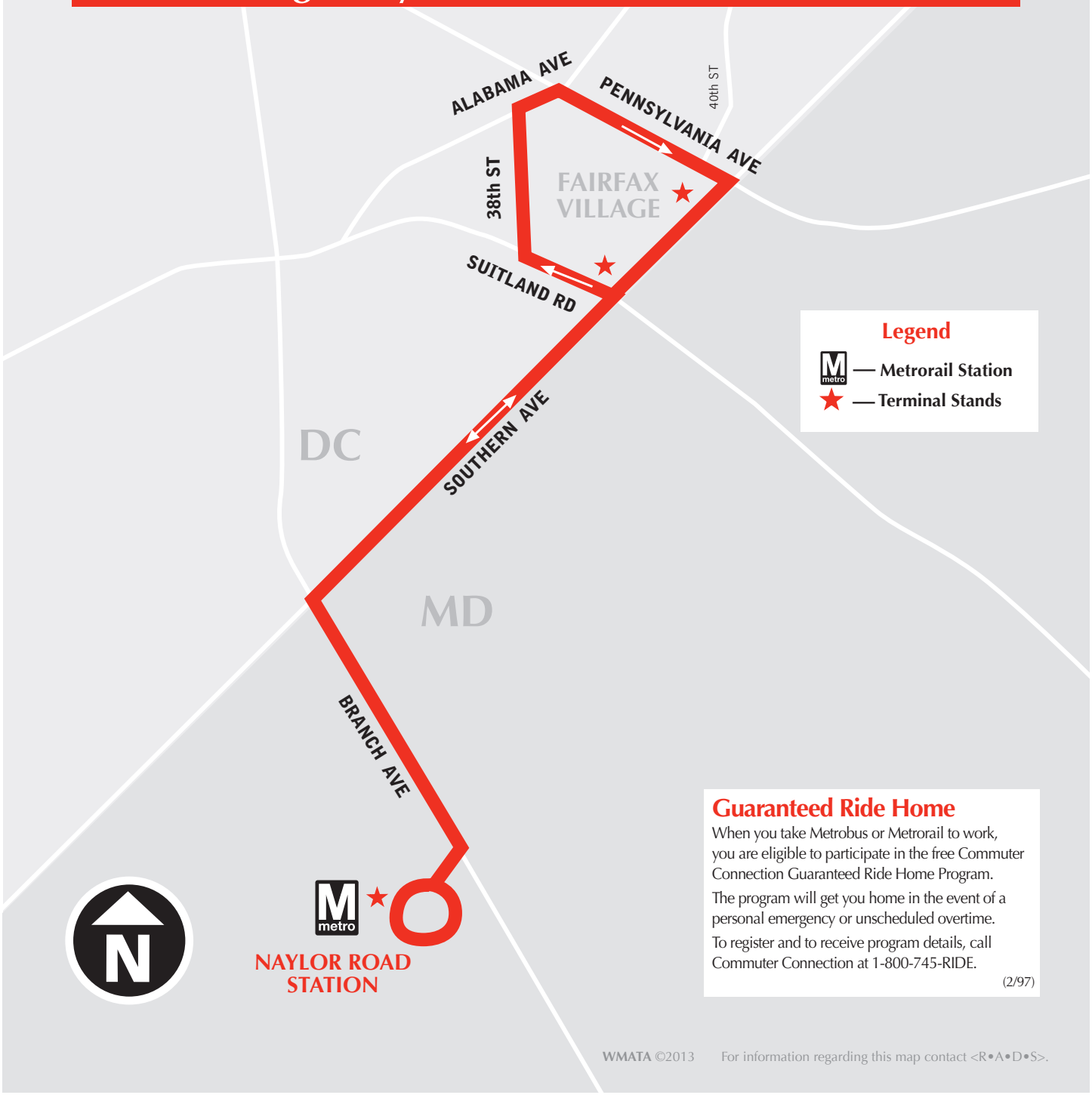

Legend
M metro — Metrorail Station
★ — Terminal Stands

Guaranteed Ride Home
When you take Metrobus or Metrorail to work, you are eligible to participate in the free Commuter Connection Guaranteed Ride Home Program.

The program will get you home in the event of a personal emergency or unscheduled overtime.

To register and to receive program details, call Commuter Connection at 1-800-745-RIDE.

(2/97)

WMATA ©2013 For information regarding this map contact <R•A•D•S>.

M2

Fairfax Village-Naylor Road Line

Loop Between Fairfax Village and Naylor Road Station

Monday thru Friday - Lunes a viernes

Route Number	Naylor Road Metro	Suitland Rd. & Southern Ave. SE (Fairfax Village)	Pennsylvania Ave. & 40th St. SE (Fairfax Village)	NAYLOR ROAD Metro ●
AM Service — Servicio matutino				
M2	-	5:55	6:00	6:05
M2	6:09	6:14	6:19	6:24
M2	6:29	6:34	6:39	6:44
M2	6:49	6:54	6:59	7:04
M2	7:08	7:14	7:19	7:25
M2	7:28	7:34	7:39	7:45
M2	7:48	7:54	7:59	8:05
M2	8:09	8:15	8:20	8:25
M2	8:29	8:35	8:40	8:45
M2	8:49	8:55	9:00	9:05
PM Service — Servicio vespertino				
M2	4:05	4:10	4:15	4:21
M2	4:25	4:30	4:35	4:41
M2	4:45	4:51	4:56	5:02
M2	5:05	5:11	5:16	5:22
M2	5:25	5:31	5:36	5:42
M2	5:45	5:51	5:56	6:02
M2	6:06	6:11	6:16	6:21
M2	6:26	6:31	6:36	6:41
M2	6:46	6:51	6:56	7:01
M2	7:06	7:11	7:16	7:21
M2/	7:30	7:35	7:40	-

● — *Buses sign Fairfax Village-Naylor Road Station.*

On four Federal holidays, Columbus Day, Veterans' Day, Martin L. King Day, and Presidents' Day, Metrobus will run on a Saturday supplemental schedule. On these holidays, this route will have no service.

How to use this timetable

- Use the map to find the stops closest to where you will get on and off the bus.
- Select the schedule (Weekday, Saturday, Sunday) for when you will travel. Along the top of the schedule, find the stop at or nearest the point where you will get on the bus. Follow that column down to the time you want to leave.
- Use the same method to find the times the bus is scheduled to arrive at the stop where you will get off the bus.
- If the bus stop is not listed, use the time shown for the bus stop before it as the time to wait at the stop.
- The end-of-the-line or last stop is listed in ALL CAPS on the schedule.

Cómo Usar este Horario

- Use este mapa para localizar las paradas más cercanas a donde se subirá y bajará del autobús.
- Seleccione el horario (Entre semana, sábado, domingo) de cuando viajará. A lo largo de la parte superior del horario, localice la parada o el punto más cercano a la parada en la que se subirá al autobús. Siga esa columna hacia abajo hasta la hora en la que desee salir.
- Utilice el mismo método para localizar las horas en que el autobús está programado para llegar a la parada en donde desea bajarse del autobús.
- Si la parada del autobús no está listada use la hora que se muestra en la parada anterior como la hora de espera en la parada.
- El final de la ruta o la última parada del autobús aparece en letras MAYÚSCULAS en el horario.

English-Español Effective 9-25-11

M4

Nebraska Avenue Line

metrobus

Serves these locations-
Brinda servicio a estas ubicaciones

- Pinehurst Circle
- Nebraska Ave.
- Tenleytown-AU station
- Tenley Circle
- Ward Circle
- American University
- Loughboro Rd.
- Sibley Hospital
- Palisades

R01/16/14

www.wmata.com
Information Anytime 202-637-7000 TTY 202-638-3780

Washington Metropolitan Area Transit Authority

A District of Columbia, Maryland and Virginia Transit Partnership

M4
Nebraska Avenue Line

For route and schedule information
Call 202-637-7000
www.wmata.com

NOTE:

Route M4 operates as a loop in the Palisades area.

Northbound passengers at the beginning portion of the loop should board a southbound trip and remain on the bus at Sibley Hospital for the return trip northbound. No fare penalty.

Southbound passengers destined for stops on the second portion of the loop should remain on the bus at Sibley Hospital and continue on the return trip northbound to any stop as far as Arizona Ave. and Loughboro Rd. at no fare penalty.

WMATA ©2014 For information regarding this map contact <R•A•D•S>.

M4

Nebraska Avenue Line

Northbound To Pinehurst Circle NW

Monday thru Friday — Lunes a viernes

Route Number	Sibley Hospital	Arizona Ave. & MacArthur Blvd. NW	Ward Circle NW (South side) (American University)	Fort Dr. & Albemarle St. NW (TENLEY-TOWN-AU)	Nebraska & Connecti-cut Aves. NW	30th Pl. & Nebraska Ave. NW	PINE-HURST CIRCLE NW
AM Service — Servicio matutino							
M4	6:20	6:25	6:29	6:32	-	-	-
M4	-	-	-	6:45	6:49	6:53	6:56
M4	6:50	6:55	7:00	7:03	-	-	-
M4	-	-	-	7:19	7:24	7:28	7:33
M4	7:20	7:25	7:30	7:33	-	-	-
M4	-	-	-	7:39	7:44	7:48	7:53
M4	7:37	7:42	7:47	7:50	-	-	-
M4	-	-	-	7:50	7:55	7:59	8:04
M4	-	-	-	8:01	8:06	8:10	8:16
M4	8:00	8:05	8:10	8:13	-	-	-
M4	-	-	-	8:14	8:19	8:23	8:29
M4	-	-	-	8:21	8:26	8:30	8:36
M4	8:20	8:25	8:30	8:33	-	-	-
M4	-	-	-	8:33	8:38	8:42	8:48
M4	-	-	-	8:39	8:44	8:48	8:54
M4	8:44	8:49	8:54	8:57	-	-	-
M4	-	-	-	9:09	9:14	9:18	9:24
M4	9:04	9:08	9:13	9:17	-	-	-
M4	9:22	9:26	9:31	9:35	-	-	-
M4	-	-	-	9:42	9:47	9:51	9:56
M4	9:52	9:56	10:01	10:05	-	-	-
M4	-	-	-	10:12	10:17	10:21	10:26
M4	10:21	10:25	10:30	10:34	-	-	-
M4	-	-	-	10:42	10:47	10:51	10:56
M4	10:51	10:55	11:00	11:04	-	-	-
M4	-	-	-	11:12	11:17	11:21	11:26
M4	11:21	11:25	11:30	11:34	-	-	-
M4	-	-	-	11:42	11:47	11:51	11:56
M4	11:51	11:55	12:00	12:04	-	-	-

Northbound To Pinehurst Circle NW

Monday thru Friday — Lunes a viernes

Route Number	Sibley Hospital	Arizona Ave. & MacArthur Blvd. NW	Ward Circle NW (South side) (American University)	Fort Dr. & Albemarle St. NW (TENLEY-TOWN-AU)	Nebraska & Connecti-cut Aves. NW	30th Pl. & Nebraska Ave. NW	PINE-HURST CIRCLE NW
PM Service — Servicio vespertino							
M4	-	-	-	12:12	12:17	12:21	12:26
M4	12:21	12:25	12:30	12:34	-	-	-
M4	-	-	-	12:42	12:47	12:51	12:56
M4	12:51	12:55	1:00	1:04	-	-	-
M4	-	-	-	1:12	1:17	1:21	1:26
M4	1:21	1:25	1:30	1:34	-	-	-
M4	-	-	-	1:42	1:47	1:51	1:56
M4	1:51	1:55	2:00	2:04	-	-	-
M4	-	-	-	2:12	2:17	2:21	2:26
M4	2:21	2:25	2:30	2:34	-	-	-
M4	-	-	-	2:42	2:47	2:51	2:56
M4	2:51	2:56	3:00	3:04	-	-	-
M4	-	-	-	3:10	3:15	3:21	3:26
● **M4**	-	-	-	3:20	3:25	3:31	3:36
● **M4**	-	-	-	3:25	3:30	3:36	3:41
M4	3:21	3:27	3:31	3:35	-	-	-
M4	-	-	-	3:40	3:45	3:50	3:56
M4	-	-	-	4:00	4:05	4:10	4:16
M4	3:51	3:57	4:01	4:05	-	-	-
M4	-	-	-	4:20	4:25	4:30	4:36
M4	4:21	4:27	4:31	4:35	-	-	-
M4	-	-	-	4:40	4:45	4:50	4:56
M4	4:41	4:47	4:51	4:55	-	-	-
M4	-	-	-	5:00	5:05	5:10	5:16
M4	5:01	5:07	5:11	5:15	-	-	-
M4	-	-	-	5:20	5:25	5:30	5:36
M4	5:21	5:27	5:31	5:35	-	-	-
M4	-	-	-	5:40	5:45	5:50	5:56
M4	5:41	5:46	5:50	5:54	-	-	-
M4	-	-	-	6:01	6:06	6:11	6:16
M4	6:01	6:06	6:10	6:14	-	-	-
M4	-	-	-	6:21	6:26	6:31	6:36
M4	6:21	6:26	6:30	6:34	-	-	-
M4	-	-	-	6:51	6:56	7:01	7:06
M4	6:39	6:44	6:48	6:52	-	-	-
M4	6:59	7:04	7:08	7:12	-	-	-
M4	-	-	-	7:21	7:26	7:31	7:36
M4	7:29	7:34	7:38	7:42	-	-	-
M4	-	-	-	7:51	7:56	8:01	8:06
M4	7:59	8:04	8:08	8:12	-	-	-
M4	-	-	-	8:21	8:26	8:31	8:36
M4	8:29	8:34	8:38	8:42	-	-	-
M4	-	-	-	8:51	8:56	9:01	9:06
M4	8:59	9:04	9:08	9:12	-	-	-
M4	-	-	-	9:18	9:23	9:28	9:33

● — *Trip operates only on days when public school is open.*
El recorrido se realiza solamente cuando están abiertas las escuelas públicas.

M4

Nebraska Avenue Line

Southbound To Sibley Hospital

Monday thru Friday —
Lunes a viernes

Route Number	Pine-Hurst Circle NW	30th Pl. & Nebraska Ave. NW	Nebraska & Connecticut Aves. NW	40th & Albemarle Sts. NW (TENLEY-TOWN-AU)	Ward Circle NW (South side) (American University)	SIBLEY HOSPITAL
AM Service — Servicio matutino						
M4	5:56	6:01	6:06	6:10	6:14	6:20
M4	6:26	6:31	6:36	6:40	6:44	6:50
M4	6:56	7:01	7:06	7:10	7:14	7:20
M4	7:13	7:18	7:23	7:27	7:31	7:37
M4/	7:26	7:32	7:37	7:42	-	-
M4	7:33	7:39	7:44	7:49	7:55	8:00
● **M4/**	7:43	7:49	7:54	7:59	-	-
M4/	7:48	7:54	7:59	8:04	-	-
M4	7:53	7:59	8:04	8:09	8:15	8:20
M4/	8:04	8:10	8:15	8:20	-	-
M4	8:16	8:22	8:27	8:33	8:39	8:44
M4/	8:29	8:35	8:40	8:46	-	-
M4	8:36	8:42	8:47	8:53	8:59	9:04
M4/	8:48	8:54	8:59	9:05	-	-
M4	8:54	9:00	9:05	9:11	9:17	9:22
M4	9:24	9:30	9:35	9:41	9:47	9:52
M4	9:56	10:01	10:05	10:09	10:15	10:21
M4	10:26	10:31	10:35	10:39	10:45	10:51
M4	10:56	11:01	11:05	11:09	11:15	11:21
M4	11:26	11:31	11:35	11:39	11:45	11:51
M4	11:56	12:01	12:05	12:09	12:15	12:21
PM Service — Servicio vespertino						
M4	12:26	12:31	12:35	12:39	12:45	12:51
M4	12:56	1:01	1:05	1:09	1:15	1:21
M4	1:26	1:31	1:35	1:39	1:45	1:51
M4	1:56	2:01	2:05	2:09	2:15	2:21
M4	2:26	2:31	2:35	2:39	2:45	2:51
M4	2:56	3:01	3:05	3:09	3:15	3:21
M4	3:26	3:31	3:36	3:40	3:45	3:51
M4	3:56	4:02	4:07	4:11	4:15	4:21
M4	4:16	4:22	4:27	4:31	4:35	4:41
M4	4:36	4:42	4:47	4:51	4:55	5:01
M4	4:56	5:02	5:07	5:11	5:15	5:21
M4	5:16	5:22	5:27	5:31	5:35	5:41
M4	5:36	5:42	5:47	5:51	5:55	6:01
M4	5:56	6:02	6:07	6:11	6:15	6:21
M4	6:16	6:22	6:27	6:31	6:35	6:39
M4	6:36	6:42	6:47	6:51	6:55	6:59
M4	7:06	7:12	7:17	7:21	7:25	7:29
M4	7:36	7:42	7:47	7:51	7:55	7:59
M4	8:06	8:12	8:17	8:21	8:25	8:29
M4	8:36	8:42	8:47	8:51	8:55	8:59

M4

Nebraska Avenue Line

Northbound To Pinehurst Circle NW

Saturday Supplemental —
Sábados suplementario

Route Number	Sibley Hospital	Arizona Ave. & MacArthur Blvd. NW	Ward Circle NW (South side) (American University)	Fort Dr. & Albemarle St. NW (TENLEY-TOWN-AU)	Nebraska & Connecti-cut Aves. NW	30th Pl. & Nebraska Ave. NW	PINE-HURST CIRCLE NW
AM Service — Servicio matutino							
M4	6:20	6:25	6:29	6:32	-	-	-
M4	-	-	-	6:45	6:49	6:53	6:56
M4	6:50	6:55	7:00	7:03	-	-	-
M4	-	-	-	7:10	7:15	7:19	7:24
M4	7:20	7:25	7:30	7:33	-	-	-
M4	-	-	-	7:40	7:45	7:49	7:54
M4	7:51	7:56	8:01	8:04	-	-	-
M4	-	-	-	8:09	8:14	8:18	8:24
M4	8:21	8:26	8:31	8:34	-	-	-
M4	-	-	-	8:39	8:44	8:48	8:54
M4	8:52	8:57	9:02	9:05	-	-	-
M4	-	-	-	9:09	9:14	9:18	9:24
M4	9:22	9:26	9:31	9:35	-	-	-
M4	-	-	-	9:42	9:47	9:51	9:56
M4	9:52	9:56	10:01	10:05	-	-	-
M4	-	-	-	10:12	10:17	10:21	10:26
M4	10:21	10:25	10:30	10:34	-	-	-
M4	-	-	-	10:42	10:47	10:51	10:56
M4	10:51	10:55	11:00	11:04	-	-	-
M4	-	-	-	11:12	11:17	11:21	11:26
M4	11:21	11:25	11:30	11:34	-	-	-
M4	-	-	-	11:42	11:47	11:51	11:56
M4	11:51	11:55	12:00	12:04	-	-	-
PM Service — Servicio vespertino							
M4	-	-	-	12:12	12:17	12:21	12:26
M4	12:21	12:25	12:30	12:34	-	-	-
M4	-	-	-	12:42	12:47	12:51	12:56
M4	12:51	12:55	1:00	1:04	-	-	-
M4	-	-	-	1:12	1:17	1:21	1:26
M4	1:21	1:25	1:30	1:34	-	-	-
M4	-	-	-	1:42	1:47	1:51	1:56
M4	1:51	1:55	2:00	2:04	-	-	-
M4	-	-	-	2:12	2:17	2:21	2:26
M4	2:21	2:25	2:30	2:34	-	-	-
M4	-	-	-	2:42	2:47	2:51	2:56
M4	2:51	2:56	3:00	3:04	-	-	-
M4	-	-	-	3:10	3:15	3:21	3:26
M4	3:21	3:27	3:31	3:35	-	-	-
M4	-	-	-	3:40	3:45	3:50	3:56
M4	3:51	3:57	4:01	4:05	-	-	-
M4	-	-	-	4:10	4:15	4:20	4:26
M4	4:21	4:27	4:31	4:35	-	-	-
M4	-	-	-	4:40	4:45	4:50	4:56
M4	4:51	4:57	5:01	5:05	-	-	-
M4	-	-	-	5:10	5:15	5:20	5:26
M4	5:21	5:27	5:31	5:35	-	-	-
M4	-	-	-	5:40	5:45	5:50	5:56
M4	5:51	5:56	6:00	6:04	-	-	-
M4	-	-	-	6:11	6:16	6:21	6:26
M4	6:21	6:26	6:30	6:34	-	-	-
M4	-	-	-	6:51	6:56	7:01	7:06
M4	6:49	6:54	6:58	7:02	-	-	-
M4	-	-	-	7:21	7:26	7:31	7:36
M4	7:29	7:34	7:38	7:42	-	-	-
M4	-	-	-	7:51	7:56	8:01	8:06
M4	7:59	8:04	8:08	8:12	-	-	-
M4	-	-	-	8:21	8:26	8:31	8:36
M4	8:29	8:34	8:38	8:42	-	-	-
M4	-	-	-	8:51	8:56	9:01	9:06
M4	8:59	9:04	9:08	9:12	-	-	-
M4	-	-	-	9:18	9:23	9:28	9:33

On four Federal holidays, Columbus Day, Veterans' Day, Martin L. King Day, and Presidents' Day, Metrobus will run on a Saturday supplemental schedule. On these holidays, the Saturday Supplemental trips will operate.

M4

Nebraska Avenue Line

Southbound To Sibley Hospital

Saturday Supplemental — Sábados suplementario

Route Number	Pine-Hurst Circle NW	30th Pl. & Nebraska Ave. NW	Nebraska & Connecticut Aves. NW	40th & Albemarle Sts. NW (Tenley-town-AU)	Ward Circle NW (South side) (American University)	SIBLEY HOSPITAL
AM Service — Servicio matutino						
M4	5:56	6:01	6:06	6:10	6:14	6:20
M4	6:26	6:31	6:36	6:40	6:44	6:50
M4	6:56	7:01	7:06	7:10	7:14	7:20
M4	7:24	7:30	7:35	7:40	7:46	7:51
M4	7:54	8:00	8:05	8:10	8:16	8:21
M4	8:24	8:30	8:35	8:41	8:47	8:52
M4	8:54	9:00	9:05	9:11	9:17	9:22
M4	9:24	9:30	9:35	9:41	9:47	9:52
M4	9:56	10:01	10:05	10:09	10:15	10:21
M4	10:26	10:31	10:35	10:39	10:45	10:51
M4	10:56	11:01	11:05	11:09	11:15	11:21
M4	11:26	11:31	11:35	11:39	11:45	11:51
M4	11:56	12:01	12:05	12:09	12:15	12:21
PM Service — Servicio vespertino						
M4	12:26	12:31	12:35	12:39	12:45	12:51
M4	12:56	1:01	1:05	1:09	1:15	1:21
M4	1:26	1:31	1:35	1:39	1:45	1:51
M4	1:56	2:01	2:05	2:09	2:15	2:21
M4	2:26	2:31	2:35	2:39	2:45	2:51
M4	2:56	3:01	3:05	3:09	3:15	3:21
M4	3:26	3:31	3:36	3:40	3:45	3:51
M4	3:56	4:02	4:07	4:11	4:15	4:21
M4	4:26	4:32	4:37	4:41	4:45	4:51
M4	4:56	5:02	5:07	5:11	5:15	5:21
M4	5:26	5:32	5:37	5:41	5:45	5:51
M4	5:56	6:02	6:07	6:11	6:15	6:21
M4	6:26	6:32	6:37	6:41	6:45	6:49
M4	7:06	7:12	7:17	7:21	7:25	7:29
M4	7:36	7:42	7:47	7:51	7:55	7:59
M4	8:06	8:12	8:17	8:21	8:25	8:29
M4	8:36	8:42	8:47	8:51	8:55	8:59

On four Federal holidays, Columbus Day, Veterans' Day, Martin L. King Day, and Presidents' Day, Metrobus will run on a Saturday supplemental schedule. On these holidays, the Saturday Supplemental trips will operate.

How to use this timetable

- Use the map to find the stops closest to where you will get on and off the bus.
- Select the schedule (Weekday, Saturday, Sunday) for when you will travel. Along the top of the schedule, find the stop at or nearest the point where you will get on the bus. Follow that column down to the time you want to leave.
- Use the same method to find the times the bus is scheduled to arrive at the stop where you will get off the bus.
- If the bus stop is not listed, use the time shown for the bus stop before it as the time to wait at the stop.
- The end-of-the-line or last stop is listed in ALL CAPS on the schedule.

Cómo Usar este Horario

- Use este mapa para localizar las paradas más cercanas a donde se subirá y bajará del autobús.
- Seleccione el horario (Entre semana, sábado, domingo) de cuando viajará. A lo largo de la parte superior del horario, localice la parada o el punto más cercano a la parada en la que se subirá al autobús. Siga esa columna hacia abajo hasta la hora en la que desee salir.
- Utilice el mismo método para localizar las horas en que el autobús está programado para llegar a la parada en donde desea bajarse del autobús.
- Si la parada del autobús no está listada use la hora que se muestra en la parada anterior como la hora de espera en la parada.
- El final de la ruta o la última parada del autobús aparece en letras MAYÚSCULAS en el horario.

English-Español Effective 9-29-13

M6

Fairfax Village Line

metrobus

Serves these locations-
Brinda servicio a estas ubicaciones

- Bradbury Heights
- Fort Davis
- Fairfax Village
- Penn Branch
- L'Enfant Square
- Potomac Ave station

www.wmata.com
Information Anytime 202-637-7000 TTY 202-638-3780

Washington Metropolitan Area Transit Authority

A District of Columbia, Maryland and Virginia Transit Partnership

M6
Fairfax Village Line

For route and schedule information
Call 202-637-7000
www.wmata.com

Guaranteed Ride Home

When you take Metrobus or Metrorail to work, you are eligible to participate in the free Commuter Connection Guaranteed Ride Home Program.

The program will get you home in the event of a personal emergency or unscheduled overtime.

To register and to receive program details, call Commuter Connection at 1-800-745-RIDE.

(2/97)

WMATA ©2012 For information regarding this map contact <R•A•D•S>.

M6

Fairfax Village Line

Eastbound To Fairfax Village

Monday thru Friday - Lunes a viernes

Route Number	Potomac Ave. & 14th St. SE (Potomac Ave)	Pa. & Minn. Aves. SE (L'Enfant Square)	Alabama & Pa. Aves. SE (FAIRFAX VILLAGE)
AM Service — Servicio matutino			
M6	5:21	5:24	5:30
M6	5:53	5:56	6:02
M6	6:10	6:13	6:19
M6	6:25	6:29	6:35
M6	6:40	6:44	6:50
M6	6:49	6:54	7:00
M6	7:04	7:09	7:15
M6	7:19	7:24	7:30
M6	7:34	7:39	7:45
M6	7:50	7:55	8:01
M6	8:06	8:11	8:17
M6	8:22	8:27	8:33
M6	8:40	8:45	8:52
M6	9:00	9:05	9:12
M6	9:20	9:25	9:32
M6	9:40	9:45	9:52
M6	10:00	10:05	10:12
M6	10:20	10:25	10:32
M6	10:40	10:45	10:52
M6	11:00	11:05	11:12
M6	11:20	11:25	11:32
M6	11:40	11:45	11:52
PM Service — Servicio vespertino			
M6	12:00	12:05	12:12
M6	12:20	12:25	12:32
M6	12:40	12:45	12:52
M6	1:00	1:05	1:12
M6	1:20	1:25	1:32
M6	1:40	1:45	1:52
M6	2:00	2:05	2:12
M6	2:20	2:25	2:32
M6	2:40	2:45	2:52
M6	3:00	3:06	3:13
M6	3:15	3:21	3:28
M6	3:30	3:36	3:43
M6	3:45	3:51	3:58
M6	4:00	4:06	4:13
M6	4:15	4:21	4:28
M6	4:30	4:36	4:43
M6	4:45	4:51	4:58
M6	5:00	5:06	5:13
M6	5:15	5:21	5:28
M6	5:30	5:36	5:43
M6	5:45	5:51	5:58
M6	6:00	6:06	6:13
M6	6:15	6:21	6:28
M6	6:30	6:36	6:43
M6	6:45	6:49	6:55
M6	7:00	7:04	7:10
M6	7:20	7:24	7:30
M6	7:40	7:44	7:50
M6	8:00	8:04	8:10
M6	8:20	8:24	8:30
M6	8:40	8:44	8:50
M6	9:00	9:03	9:09
M6	9:30	9:33	9:39
M6	10:00	10:03	10:09
M6	10:30	10:33	10:39
M6	11:00	11:03	11:09
M6	11:30	11:33	11:38
After Midnight Service — Servicio después de la medianoche			
M6	12:00	12:03	12:08
M6	12:30	12:33	12:38
M6	1:00	1:03	1:08

Westbound To Potomac Ave. station

Monday thru Friday - Lunes a viernes

Route Number	Alabama & Pa. Aves. SE (Fairfax Village)	Southern Ave. & 42nd St. SE (Bradbury Heights)	38th St. & Pa. Ave. SE (Fairfax Village)	Pa. & Minn. Aves. SE (L'Enfant Square)	Potomac Ave. & 14th St. SE (POTOMAC AVE)
AM Service — Servicio matutino					
M6	5:00	5:05	5:10	5:15	5:18
M6	5:30	5:35	5:40	5:45	5:48
M6	5:47	5:52	5:57	6:02	6:05
M6	6:02	6:07	6:12	6:17	6:20
M6	6:19	6:24	6:29	6:34	6:37
M6	6:35	6:38	6:43	6:52	6:55
M6	6:50	6:53	6:58	7:07	7:10
M6	7:00	7:05	7:12	7:21	7:25
M6	7:15	7:20	7:27	7:36	7:40
M6	7:30	7:35	7:42	7:51	7:55
M6	7:45	7:50	7:57	8:06	8:10
M6	8:01	8:06	8:13	8:22	8:26
M6	8:17	8:22	8:29	8:38	8:42
M6	8:33	8:38	8:45	8:54	8:58
M6	8:52	8:57	9:03	9:10	9:13
M6	9:12	9:17	9:23	9:30	9:33
M6	9:32	9:37	9:43	9:50	9:53
M6	9:52	9:57	10:03	10:10	10:13
M6	10:12	10:17	10:23	10:30	10:33
M6	10:32	10:37	10:43	10:50	10:53
M6	10:52	10:57	11:03	11:10	11:13
M6	11:12	11:17	11:23	11:30	11:33
M6	11:32	11:37	11:43	11:50	11:53
M6	11:52	11:57	12:03	12:10	12:13
PM Service — Servicio vespertino					
M6	12:12	12:17	12:23	12:30	12:33
M6	12:32	12:37	12:43	12:50	12:53
M6	12:52	12:57	1:03	1:10	1:13
M6	1:12	1:17	1:23	1:30	1:33
M6	1:32	1:37	1:43	1:50	1:53
M6	1:52	1:57	2:03	2:10	2:13
M6	2:12	2:17	2:23	2:30	2:33
M6	2:32	2:37	2:43	2:50	2:53
M6	2:52	2:57	3:03	3:10	3:13
M6	3:13	3:19	3:26	3:32	3:35
M6	3:28	3:34	3:41	3:47	3:50
M6	3:43	3:49	3:56	4:02	4:05
M6	3:58	4:04	4:11	4:17	4:20
M6	4:13	4:19	4:26	4:32	4:35
M6	4:28	4:34	4:41	4:47	4:50
M6	4:43	4:49	4:56	5:02	5:05
M6	4:58	5:04	5:11	5:17	5:20
M6	5:13	5:19	5:26	5:32	5:35
M6	5:28	5:34	5:41	5:47	5:50
M6	5:43	5:49	5:56	6:02	6:05
M6	5:58	6:04	6:11	6:17	6:20
M6	6:13	6:19	6:26	6:32	6:35
M6	6:28	6:34	6:41	6:47	6:50
M6	6:43	6:49	6:56	7:02	7:05
M6	6:55	7:00	7:06	7:10	7:13
M6	7:10	7:15	7:21	7:25	7:28
M6	7:30	7:35	7:41	7:45	7:48
M6	7:50	7:55	8:01	8:05	8:08
M6	8:10	8:15	8:21	8:25	8:28
M6	8:30	8:35	8:41	8:45	8:48
M6	8:50	8:55	9:01	9:05	9:08
M6	9:09	9:13	9:19	9:23	9:26
M6	9:39	9:43	9:49	9:53	9:56
M6	10:09	10:13	10:19	10:23	10:26
M6	10:39	10:43	10:49	10:53	10:56
M6	11:09	11:13	11:19	11:23	11:26
M6	11:38	11:42	11:47	11:51	11:53
After Midnight Service — Servicio después de la medianoche					
M6	12:08	12:12	12:17	12:21	12:23
M6	12:38	12:42	12:47	12:51	12:53
M6/	1:08	1:12	1:17	-	-

M6

Fairfax Village Line

Eastbound To Fairfax Village

Saturday — En sábados

Route Number	Potomac Ave. & 14th St. SE (Potomac Ave)	Pa. & Minn. Aves. SE (L'Enfant Square)	Alabama & Pa. Aves. SE (FAIRFAX VILLAGE)
AM Service — Servicio matutino			
M6	5:30	5:33	5:38
M6	6:00	6:03	6:08
M6	6:30	6:33	6:38
M6	7:00	7:03	7:08
M6	7:30	7:33	7:38
M6	8:00	8:04	8:09
M6	8:20	8:24	8:29
M6	8:40	8:44	8:49
M6	9:00	9:04	9:09
M6	9:20	9:24	9:29
M6	9:40	9:44	9:49
M6	10:00	10:04	10:09
M6	10:20	10:24	10:29
M6	10:40	10:44	10:49
M6	11:00	11:06	11:12
M6	11:20	11:26	11:32
M6	11:40	11:46	11:52
PM Service — Servicio vespertino			
M6	12:00	12:06	12:12
M6	12:20	12:26	12:32
M6	12:40	12:46	12:52
M6	1:00	1:06	1:12
M6	1:20	1:26	1:32
M6	1:40	1:46	1:52
M6	2:00	2:06	2:12
M6	2:20	2:26	2:32
M6	2:40	2:46	2:54
M6	3:02	3:08	3:16
M6	3:24	3:30	3:38
M6	3:46	3:52	4:00
M6	4:08	4:14	4:22
M6	4:30	4:36	4:44
M6	4:52	4:58	5:06
M6	5:14	5:20	5:28
M6	5:36	5:41	5:47
M6	5:58	6:03	6:09
M6	6:20	6:25	6:31
M6	6:40	6:45	6:51
M6	7:00	7:05	7:11
M6	7:20	7:25	7:31
M6	7:40	7:45	7:51
M6	8:00	8:05	8:11
M6	8:20	8:25	8:31
M6	8:40	8:44	8:49
M6	9:00	9:04	9:09
M6	9:30	9:34	9:39
M6	10:00	10:04	10:09
M6	10:30	10:34	10:39
M6	11:00	11:04	11:09
M6	11:30	11:34	11:39
After Midnight Service — Servicio después de la medianoche			
M6	12:00	12:04	12:09
M6	12:30	12:34	12:39
M6	1:00	1:04	1:09

Westbound To Potomac Ave. station

Saturday — En sábados

Route Number	Alabama & Pa. Aves. SE (Fairfax Village)	Southern Ave. & 42nd St. SE (Bradbury Heights)	38th St. & Pa. Ave. SE (Fairfax Village)	Pa. & Minn. Aves. SE (L'Enfant Square)	Potomac Ave. & 14th St. SE (POTOMAC AVE)
AM Service — Servicio matutino					
M6	5:38	5:41	5:46	5:50	5:53
M6	6:08	6:11	6:16	6:20	6:23
M6	6:38	6:41	6:46	6:50	6:53
M6	7:08	7:11	7:16	7:20	7:23
M6	7:38	7:41	7:46	7:50	7:53
M6	8:09	8:13	8:19	8:24	8:28
M6	8:29	8:33	8:39	8:44	8:48
M6	8:49	8:53	8:59	9:04	9:08
M6	9:09	9:13	9:19	9:24	9:28
M6	9:29	9:33	9:39	9:44	9:48
M6	9:49	9:53	9:59	10:04	10:08
M6	10:09	10:13	10:19	10:24	10:28
M6	10:29	10:33	10:39	10:44	10:48
M6	10:49	10:53	10:59	11:04	11:08
M6	11:12	11:16	11:24	11:31	11:35
M6	11:32	11:36	11:44	11:51	11:55
M6	11:52	11:56	12:04	12:11	12:15
PM Service — Servicio vespertino					
M6	12:12	12:16	12:24	12:31	12:35
M6	12:32	12:36	12:44	12:51	12:55
M6	12:52	12:56	1:04	1:11	1:15
M6	1:12	1:16	1:24	1:31	1:35
M6	1:32	1:36	1:44	1:51	1:55
M6	1:52	1:56	2:04	2:11	2:15
M6	2:12	2:16	2:24	2:31	2:35
M6	2:32	2:36	2:44	2:51	2:55
M6	2:54	3:00	3:08	3:14	3:17
M6	3:16	3:22	3:30	3:36	3:39
M6	3:38	3:44	3:52	3:58	4:01
M6	4:00	4:06	4:14	4:20	4:23
M6	4:22	4:28	4:36	4:42	4:45
M6	4:44	4:50	4:58	5:04	5:07
M6	5:06	5:12	5:20	5:26	5:29
M6	5:28	5:34	5:42	5:48	5:51
M6	5:47	5:52	5:58	6:03	6:06
M6	6:09	6:14	6:20	6:25	6:28
M6	6:31	6:36	6:42	6:47	6:50
M6	6:51	6:56	7:02	7:07	7:10
M6	7:11	7:16	7:22	7:27	7:30
M6	7:31	7:36	7:42	7:47	7:50
M6	7:51	7:56	8:02	8:07	8:10
M6	8:11	8:16	8:22	8:27	8:30
M6	8:31	8:36	8:42	8:47	8:50
M6	8:49	8:52	8:57	9:02	9:05
M6	9:09	9:12	9:17	9:22	9:25
M6	9:39	9:42	9:47	9:52	9:55
M6	10:09	10:12	10:17	10:22	10:25
M6	10:39	10:42	10:47	10:52	10:55
M6	11:09	11:12	11:17	11:22	11:25
M6	11:39	11:42	11:47	11:52	11:55
After Midnight Service — Servicio después de la medianoche					
M6	12:09	12:12	12:17	12:22	12:25
M6	12:39	12:42	12:47	12:52	12:55
M6/	1:09	1:12	1:17	-	-

On four Federal holidays, Columbus Day, Veterans' Day, Martin L. King Day, and Presidents' Day, Metrobus will run on a Saturday supplemental schedule. On these holidays, all Saturday trips will operate.

M6

Fairfax Village Line

Eastbound To Fairfax Village

Sunday — En domingo

Route Number	Potomac Ave. & 14th St. SE (Potomac Ave)	Pa. & Minn. Aves. SE (L'Enfant Square)	Alabama & Pa. Aves. SE (FAIRFAX VILLAGE)
AM Service — Servicio matutino			
M6	6:30	6:33	6:38
M6	7:00	7:03	7:08
M6	7:30	7:33	7:38
M6	8:00	8:03	8:08
M6	8:30	8:33	8:39
M6	9:10	9:13	9:19
M6	9:50	9:53	9:59
M6	10:30	10:33	10:39
M6	11:10	11:13	11:19
M6	11:50	11:55	12:00
PM Service — Servicio vespertino			
M6	12:30	12:35	12:40
M6	1:10	1:15	1:20
M6	1:50	1:54	2:00
M6	2:30	2:34	2:40
M6	3:10	3:14	3:20
M6	3:50	3:54	4:00
M6	4:30	4:34	4:40
M6	5:10	5:14	5:20
M6	5:50	5:54	6:00
M6	6:30	6:34	6:40
M6	7:10	7:14	7:19
M6	7:50	7:54	7:59
M6	8:30	8:34	8:39
M6	9:00	9:04	9:09
M6	9:30	9:34	9:39
M6	10:00	10:04	10:09
M6	10:30	10:34	10:39
M6	11:00	11:04	11:09
M6	11:30	11:34	11:39
After Midnight Service — Servicio después de la medianoche			
M6	12:00	12:04	12:09
M6	12:30	12:34	12:39

Westbound To Potomac Ave. station

Sunday — En domingo

Route Number	Alabama & Pa. Aves. SE (Fairfax Village)	Southern Ave. & 42nd St. SE (Bradbury Heights)	38th St. & Pa. Ave. SE (Fairfax Village)	Pa. & Minn. Aves. SE (L'Enfant Square)	Potomac Ave. & 14th St. SE (POTOMAC AVE)
AM Service — Servicio matutino					
M6	6:38	6:41	6:47	6:50	6:54
M6	7:08	7:11	7:17	7:20	7:24
M6	7:38	7:41	7:47	7:50	7:54
M6	8:08	8:11	8:17	8:20	8:24
M6	8:39	8:43	8:50	8:55	8:59
M6	9:19	9:23	9:30	9:35	9:39
M6	9:59	10:03	10:10	10:15	10:19
M6	10:39	10:43	10:50	10:55	10:59
M6	11:19	11:23	11:30	11:35	11:39
PM Service — Servicio vespertino					
M6	12:00	12:04	12:10	12:14	12:17
M6	12:40	12:44	12:50	12:54	12:57
M6	1:20	1:24	1:30	1:34	1:37
M6	2:00	2:05	2:11	2:16	2:20
M6	2:40	2:45	2:51	2:56	3:00
M6	3:20	3:25	3:31	3:36	3:40
M6	4:00	4:05	4:11	4:16	4:20
M6	4:40	4:45	4:51	4:56	5:00
M6	5:20	5:25	5:31	5:36	5:40
M6	6:00	6:05	6:11	6:16	6:20
M6	6:40	6:45	6:51	6:56	7:00
M6	7:19	7:22	7:27	7:32	7:36
M6	7:59	8:02	8:07	8:12	8:16
M6	8:39	8:42	8:47	8:52	8:56
M6	9:09	9:12	9:17	9:22	9:26
M6	9:39	9:42	9:47	9:52	9:56
M6	10:09	10:12	10:17	10:22	10:26
M6	10:39	10:42	10:47	10:52	10:56
M6	11:09	11:12	11:17	11:22	11:26
M6	11:39	11:42	11:47	11:52	11:56
After Midnight Service — Servicio después de la medianoche					
M6	12:09	12:12	12:17	12:22	12:26
M6/	12:39	12:42	12:47	-	-

How to use this timetable

- Use the map to find the stops closest to where you will get on and off the bus.
- Select the schedule (Weekday, Saturday, Sunday) for when you will travel. Along the top of the schedule, find the stop at or nearest the point where you will get on the bus. Follow that column down to the time you want to leave.
- Use the same method to find the times the bus is scheduled to arrive at the stop where you will get off the bus.
- If the bus stop is not listed, use the time shown for the bus stop before it as the time to wait at the stop.
- The end-of-the-line or last stop is listed in ALL CAPS on the schedule.

Cómo Usar este Horario

- Use este mapa para localizar las paradas más cercanas a donde se subirá y bajará del autobús.
- Seleccione el horario (Entre semana, sábado, domingo) de cuando viajará. A lo largo de la parte superior del horario, localice la parada o el punto más cercano a la parada en la que se subirá al autobús. Siga esa columna hacia abajo hasta la hora en la que desee salir.
- Utilice el mismo método para localizar las horas en que el autobús está programado para llegar a la parada en donde desea bajarse del autobús.
- Si la parada del autobús no está listada use la hora que se muestra en la parada anterior como la hora de espera en la parada.
- El final de la ruta o la última parada del autobús aparece en letras MAYÚSCULAS en el horario.

English-Español

Effective 8-26-13

M31

McKinley High School Line

metrobus

Serves these locations

- Rhode Island Ave station
- McKinley Technology High School



R10/18/13

www.wmata.com
Information Anytime 202-637-7000 TTY 202-638-3780

Washington Metropolitan Area Transit Authority

A District of Columbia, Maryland and Virginia Transit Partnership

M31

McKinley High School Line

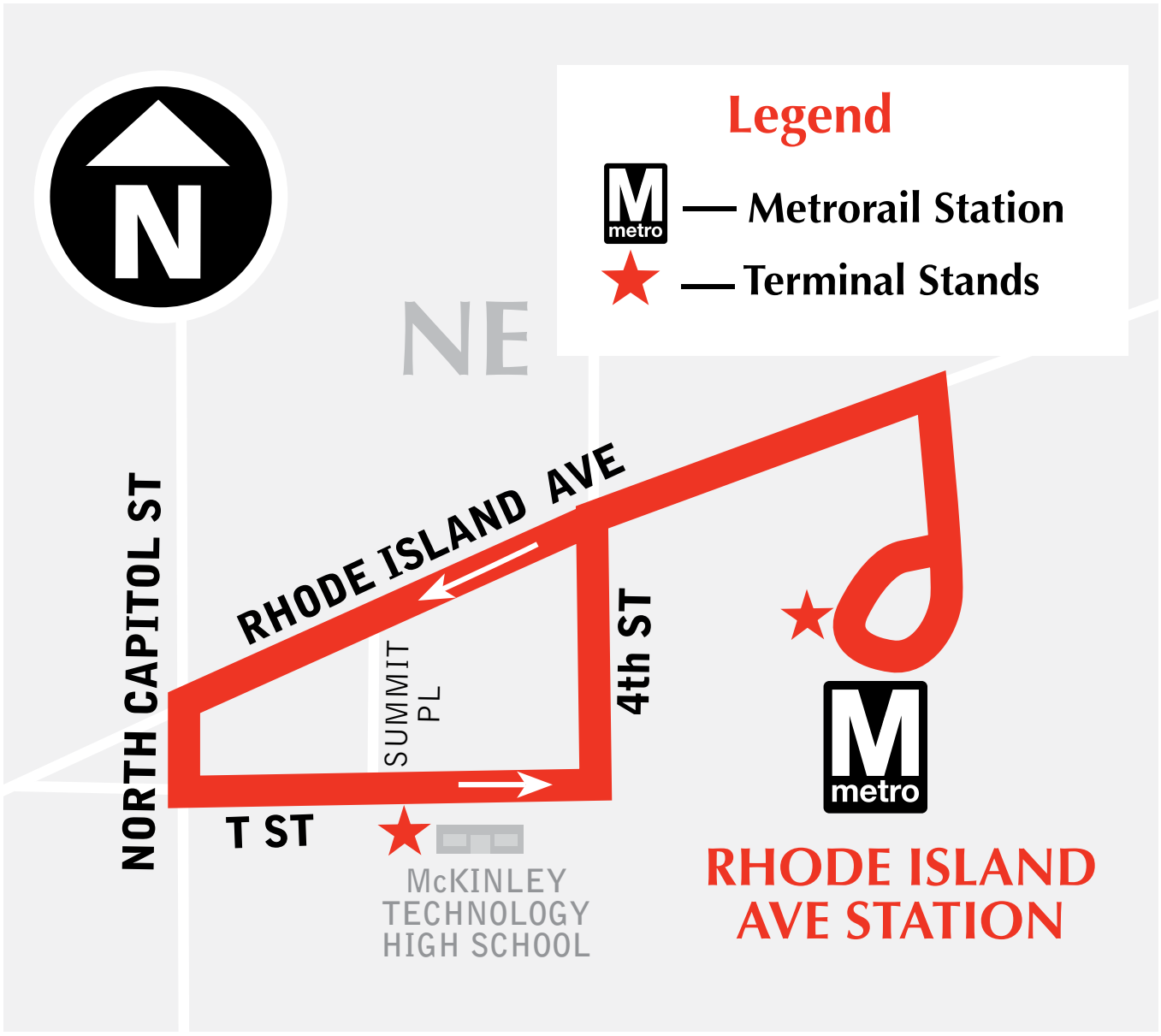

M31

McKinley High School Line

Westbound to McKinley High School

Monday thru Friday - Lunes a viernes

Route Number	Rhode Island Ave Metro	T St. & Summit Pl. NE (MCKINLEY HIGH SCHOOL)
AM Service — Servicio matutino		
● **M31**	7:53	8:01
● **M31**	8:02	8:10
● **M31**	8:11	8:19
● **M31**	8:20	8:28

Eastbound to Rhode Island Avenue station

Monday thru Friday - Lunes a viernes

Route Number	T St. & Summit Pl. NE (McKinley High School)	RHODE ISLAND AVE Metro
PM Service — Servicio vespertino		
● **M31**	3:25	3:33
● **M31**	3:35	3:43
● **M31**	3:45	3:53
● **M31**	5:15	5:23

● — *Trip operates only when public school is open.*
El recorrido se realiza solamente cuando están abiertas las escuelas públicas.

How to use this timetable

- Use the map to find the stops closest to where you will get on and off the bus.
- Select the schedule (Weekday, Saturday, Sunday) for when you will travel. Along the top of the schedule, find the stop at or nearest the point where you will get on the bus. Follow that column down to the time you want to leave.
- Use the same method to find the times the bus is scheduled to arrive at the stop where you will get off the bus.
- If the bus stop is not listed, use the time shown for the bus stop before it as the time to wait at the stop.
- The end-of-the-line or last stop is listed in ALL CAPS on the schedule.

Cómo Usar este Horario

- Use este mapa para localizar las paradas más cercanas a donde se subirá y bajará del autobús.
- Seleccione el horario (Entre semana, sábado, domingo) de cuando viajará. A lo largo de la parte superior del horario, localice la parada o el punto más cercano a la parada en la que se subirá al autobús. Siga esa columna hacia abajo hasta la hora en la que desee salir.
- Utilice el mismo método para localizar las horas en que el autobús está programado para llegar a la parada en donde desea bajarse del autobús.
- Si la parada del autobús no está listada use la hora que se muestra en la parada anterior como la hora de espera en la parada.
- El final de la ruta o la última parada del autobús aparece en letras MAYÚSCULAS en el horario.

English-Español Effective 9-25-11

M8,9

metrobus

Serves these locations-
Brinda servicio a estas ubicaciones

- Washington Highlands
- Congress Heights
- Congress Heights station

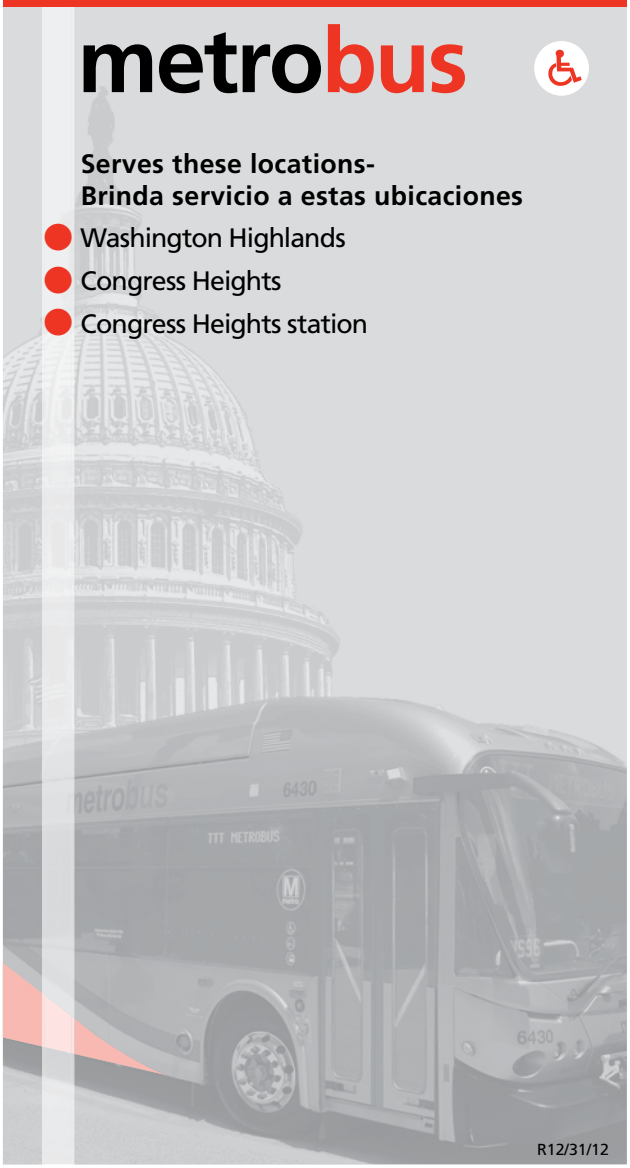

R12/31/12

www.wmata.com
Information Anytime 202-637-7000 TTY 202-638-3780

Washington Metropolitan Area Transit Authority

A District of Columbia, Maryland and Virginia Transit Partnership

M8,9
Congress Heights Shuttle Line

For route and schedule information
Call 202-637-7000
www.wmata.com

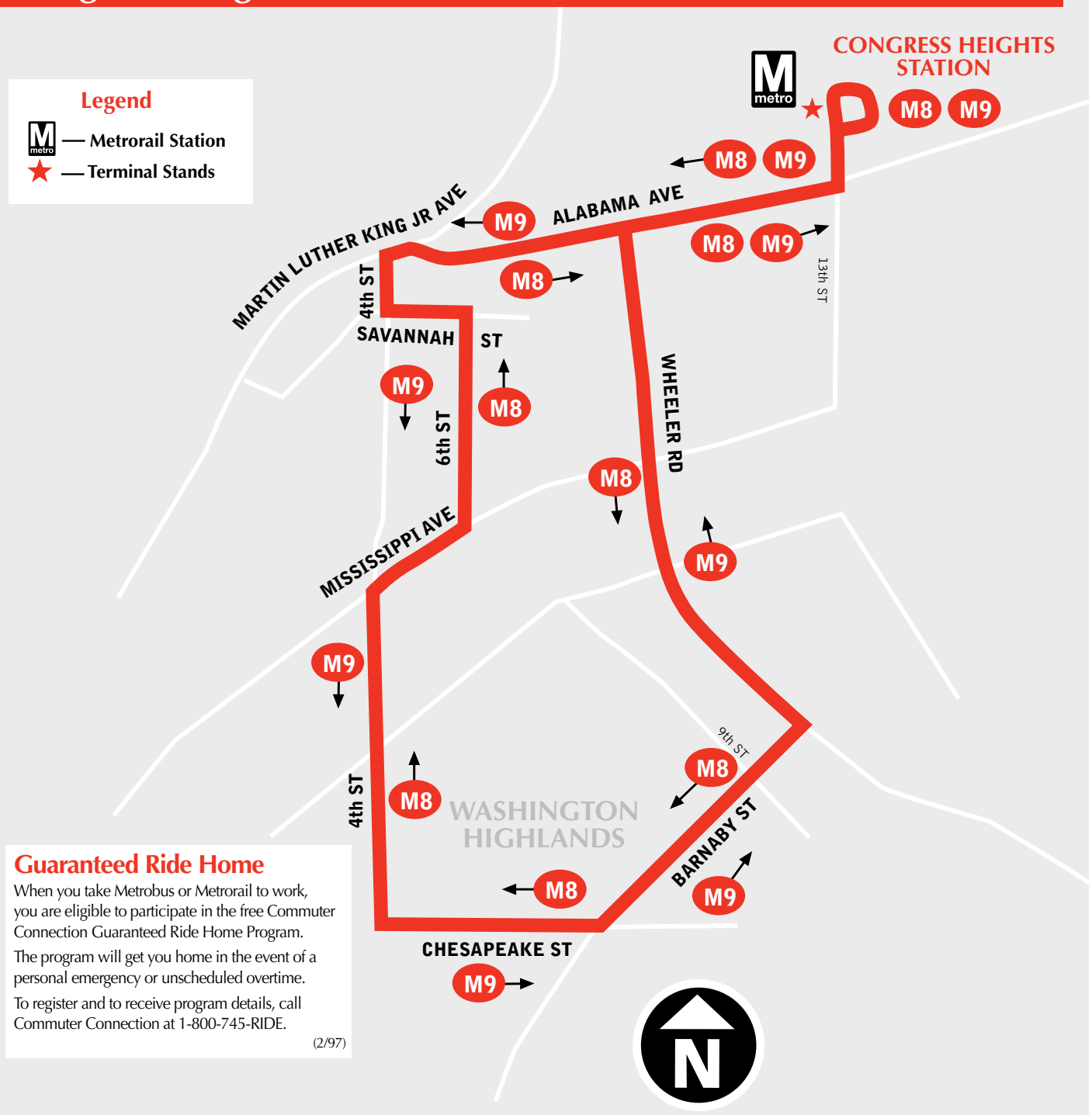

Guaranteed Ride Home

When you take Metrobus or Metrorail to work, you are eligible to participate in the free Commuter Connection Guaranteed Ride Home Program.

The program will get you home in the event of a personal emergency or unscheduled overtime.

To register and to receive program details, call Commuter Connection at 1-800-745-RIDE.

(2/97)

WMATA ©2012 For information regarding this map contact <R•A•D•S>.

M8,9

Congress Heights Shuttle Line

Weekday Clockwise

Route Number	Congress Heights Metro	Barnaby & 9th Sts. SE	Mississippi Ave. & 4th St. SE	CONGRESS HEIGHTS Metro
AM Service — Servicio matutino				
M8	5:47	5:53	5:59	6:05
M8	6:01	6:07	6:13	6:19
M8	6:19	6:25	6:31	6:37
M8	6:37	6:43	6:49	6:55
M8	6:55	7:01	7:07	7:13
M8	7:13	7:19	7:25	7:31
M8	7:28	7:35	7:42	7:49
M8	7:46	7:53	8:00	8:07
M8	8:04	8:11	8:18	8:25
M8	8:22	8:29	8:36	8:43
M8	8:40	8:47	8:54	9:01
M8	9:05	9:11	9:16	9:22
M8	9:29	9:35	9:40	9:46
M8	9:53	9:59	10:04	10:10
M8	10:17	10:23	10:28	10:34
M8	10:41	10:47	10:52	10:58
M8	11:05	11:11	11:16	11:22
M8	11:29	11:35	11:40	11:46
M8	11:53	11:59	12:04	12:10
PM Service — Servicio vespertino				
M8	12:17	12:23	12:28	12:34
M8	12:41	12:47	12:52	12:58
M8	1:05	1:11	1:16	1:22
M8	1:29	1:35	1:40	1:46
M8	1:53	1:59	2:04	2:10
M8	2:17	2:23	2:28	2:34
M8	2:41	2:47	2:52	2:58
M8	3:05	3:11	3:16	3:23
M8	3:29	3:35	3:40	3:47
M8	3:53	3:59	4:04	4:11
M8	4:15	4:21	4:26	4:33
M8	4:33	4:40	4:46	4:53
M8	4:51	4:58	5:04	5:11
M8	5:09	5:16	5:22	5:29
M8	5:27	5:34	5:40	5:47
M8	5:45	5:52	5:58	6:05
M8	6:03	6:10	6:16	6:23
M8	6:21	6:28	6:34	6:41
M8	6:39	6:45	6:50	6:56
M8	7:01	7:07	7:12	7:18
M8	7:25	7:31	7:36	7:42
M8	7:49	7:55	8:00	8:06
M8	8:15	8:21	8:26	8:32

On four Federal holidays, Columbus Day, Veterans' Day, Martin L. King Day, and Presidents' Day, Metrobus will run on a Saturday supplemental schedule. On these holidays, this route will have no service.

El Día de la Raza, el Día de los Veteranos, el Día de Martin Luther King Jr. y el Día de los Presidentes, Metrobus no dará servicio en esta ruta.

Weekday Counter-Clockwise

Route Number	Congress Heights Metro	Mississippi Ave. & 4th St. SE	Barnaby & 9th Sts. SE	CONGRESS HEIGHTS Metro
AM Service — Servicio matutino				
M9	5:53	5:59	6:05	6:11
M9	6:11	6:17	6:23	6:29
M9	6:29	6:35	6:41	6:47
M9	6:47	6:53	6:59	7:05
M9	7:05	7:11	7:17	7:23
M9	7:20	7:27	7:34	7:41
M9	7:38	7:45	7:52	7:59
M9	7:56	8:03	8:10	8:17
M9	8:14	8:21	8:28	8:35
M9	8:32	8:39	8:46	8:53
M9	8:50	8:57	9:04	9:11
PM Service — Servicio vespertino				
M9	4:08	4:15	4:20	4:26
M9	4:26	4:33	4:38	4:44
M9	4:44	4:51	4:57	5:04
M9	5:02	5:09	5:15	5:22
M9	5:20	5:27	5:33	5:40
M9	5:38	5:45	5:51	5:58
M9	5:56	6:03	6:09	6:16
M9	6:14	6:21	6:27	6:34
M9	6:32	6:38	6:43	6:49
M9	6:53	6:59	7:04	7:10
M9	7:15	7:21	7:26	7:32

On four Federal holidays, Columbus Day, Veterans' Day, Martin L. King Day, and Presidents' Day, Metrobus will run on a Saturday supplemental schedule. On these holidays, this route will have no service.

El Día de la Raza, el Día de los Veteranos, el Día de Martin Luther King Jr. y el Día de los Presidentes, Metrobus no dará servicio en esta ruta.

MONTGOMERY COUNTY, MD
Metrobus System Map
Dec 2013
schematic map not to scale
Consult other Metrobus System Maps for service in Prince George's County, MD, Washington, DC, and Virginia.
This map provides an overview of bus and rail services. For detailed information on each route, please refer to individual schedules.
wmata.com 202.637.7000
Designed by CHK America
MAP LEGEND
Rail Lines
Metrorail Station and Line
Commuter Railroad and Station
Map Symbols
Transit Hub
Park & Ride Lot
Hospital
College/University
Other Point of Interest
Metrobus Routes
Metrobus Major Route
Frequent, seven-day service on the core route. On branches, service levels vary.
Metrobus Local Route
Less frequent service, with some evening and weekend service available.
Metrobus Commuter Route
Weekday peak-hour service linking residential areas to Metrorail stations and employment centers.
MetroExtra Route
Limited stops for a faster ride. Days, times and service levels vary by route.
Bus Routes
core route
branch
Major Route
For all service providers, frequent, seven-day service on the core route. On branches, service levels vary.
all-day service
limited service
On all route types, a lowlighted badge indicates a route segment with limited or peak-only service hours.
Bus Routes Operated by City/County Systems
Montgomery County - Ride On
Prince George's County - The Bus
MTA Commuter Bus offers commuter service from Frederick County.
MTA Commuter Bus offers commuter service from Anne Arundel County and Howard County.
TheBus serves Prince George's County. See the Metrobus Prince George's County system map for additional detail.
See the Metrobus Washington, DC system map for service in this area.
GERMANTOWN
MONTGOMERY VILLAGE
GAITHERSBURG
OLNEY
ASHTON
BURTONSVILLE
FAIRLAND
CALVERTON
COLESVILLE
GLENMONT
ASPEN HILL
WHITE OAK
HILLANDALE
WHEATON
KENSINGTON
GARRETT PARK
ROCKVILLE
KENTLANDS
POOLESVILLE
POTOMAC
BETHESDA
CHEVY CHASE
KNOLLWOOD
SILVER SPRING
TAKOMA PARK
WASHINGTON
GLEN ECHO
BROOKMONT
POTOMAC RIVER

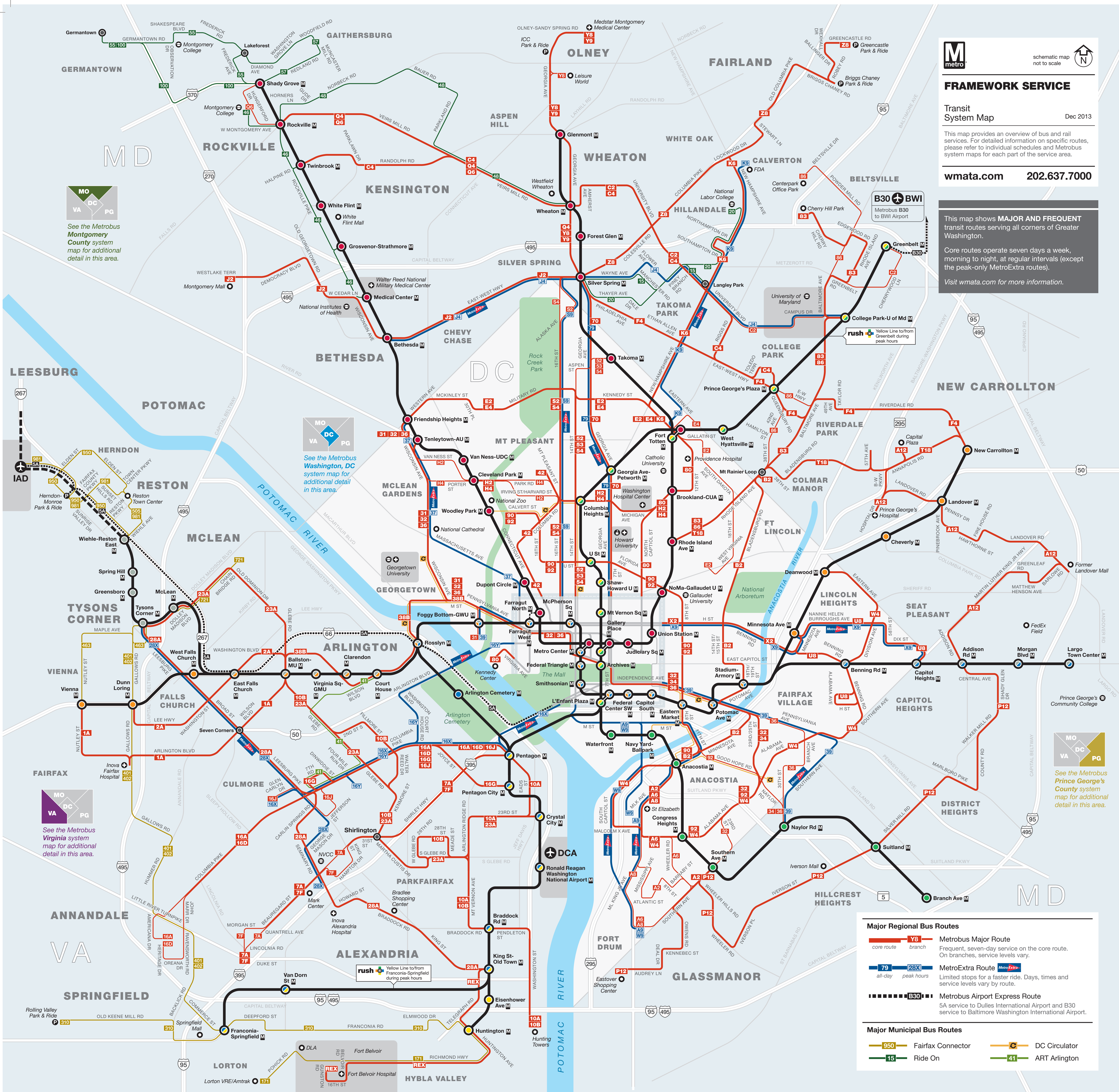

metro schematic map not to scale

FRAMEWORK SERVICE

Transit System Map — Dec 2013

This map provides an overview of bus and rail services. For detailed information on specific routes, please refer to individual schedules and Metrobus system maps for each part of the service area.

wmata.com **202.637.7000**

This map shows **MAJOR AND FREQUENT** transit routes serving all corners of Greater Washington.

Core routes operate seven days a week, morning to night, at regular intervals (except the peak-only MetroExtra routes).

Visit wmata.com for more information.

Major Regional Bus Routes

- Y8 — *core route* / *branch* — Metrobus Major Route. Frequent, seven-day service on the core route. On branches, service levels vary.
- 79 / 28X — *all-day* / *peak hours* — MetroExtra Route. Limited stops for a faster ride. Days, times and service levels vary by route.
- B30 — Metrobus Airport Express Route. 5A service to Dulles International Airport and B30 service to Baltimore Washington International Airport.

Major Municipal Bus Routes

- 950 Fairfax Connector
- 15 Ride On
- C DC Circulator
- 41 ART Arlington

FARES

Metrorail Fares

Effective July 1, 2012

Peak Fares	w/ SmarTrip®	w/ paper farecard
Minimum	$2.10	$3.10
Maximum	$5.75	$6.75

In effect weekdays from opening to 9:30 a.m., 3-7 p.m., and weekends midnight to closing.

Off-Peak Fares	w/ SmarTrip®	w/ paper farecard
Minimum	$1.70	$2.70
Maximum	$3.50	$4.50

In effect all other times.

Senior/Disabled

Half of the peak fare at all times when using a Senior/Disabled farecard or a Senior/Disabled SmarTrip® card. These cards are not available in stations.

Metrobus Fares

Effective July 1, 2012

	w/ SmarTrip®	w/ cash
Regular Fare	$1.60	$1.80
Regular Fare Senior/Disabled	80¢	90¢
Express Fare	$3.65	$4.00
Express Fare Senior/Disabled	$1.80	$2.00
Airport Express Buses (**5A**, **B30**)	$6.00	$6.00
Express Fare Senior/Disabled	$3.00	$3.00

General fare facts

Senior/Disabled fares are good at all times for people with valid Metro ID and/or Medicare card and a photo ID card.

If you pay in cash, please have exact change. Metrobus operators do not carry cash.

Up to two children, 4 years and younger, ride free with each paying customer.

Fares are subject to change. Visit **wmata.com** or call Customer Information at **202-637-7000** TTY (**202-638-3780**) to verify fares.

TARIFAS

Tarifas del Metrorail

Efectivo a partir de 1 julio, 2012

Tarifas de horario pico	con SmarTrip®	con boleto de papel
Mínima	$2.10	$3.10
Máxima	$5.75	$6.75

En efecto durante días de semana de la apertura hasta las 9:30 a.m., 3-7 p.m., y fines de semana hasta el cierre.

Tarifas reducidas del Metrorail	con SmarTrip®	con boleto de papel
Mínima	$1.70	$2.70
Máxima	$3.50	$4.50

En efecto todo el resto del tiempo.

Persona mayor/discapacitada

La mitad de la tarifa regular en todo momento cuando se usa el boleto de Persona mayor/discapacitada o la tarjeta de SmarTrip®. Estas tarjetas no están disponibles en las estaciones del Metro.

Tarifas del Metrobus

Efectivo a partir de 1 julio, 2012

	con SmarTrip®	con dinero en efectivo
Tarifa regular	$1.60	$1.80
Persona mayor/discapacitada	80¢	90¢
Tarifa express	$3.65	$4.00
Persona mayor/discapacitada	$1.80	$2.00
Autobuses Express para el Aeropuerto (**5A**, **B30**)	$6.00	$6.00
Persona mayor/discapacitada	$3.00	$3.00

Datos generales de las tarifas

La tarifa para las Personas mayores/discapacitadas funciona todo el tiempo con una identificación válida de Metro y/o con la tarjeta de Medicare y una tarjeta de identificación con fotografía.

Si paga la tarifa en efectivo, por favor de tener el cambio exacto. Los conductores del Metrobus no tienen dinero en efectivo.

Con cada pasajero que pague pueden viajar gratis hasta un máximo de dos niños de 4 años o menores.

Las tarifas podrían cambiar. Visite la página del Internet de Metro **wmata.com** o llame a información al cliente al **202-637-7000** TTY (**202-638-3780**) para verificar las tarifas.

METROBUS ROUTES

The table shows which routes operate during which service periods. Information is approximate and may vary by route. For complete details, consult the timetable for your route.

- ● Service available
- ○ Limited service
- \- No service
- ★ Additional late-night trips on Friday and Saturday
- * Route not shown on map

Route	Between/and	MON-FRI Peak	MON-FRI Mid	MON-FRI Eve	SAT Day	SAT Eve	SUN/HOL Day	SUN/HOL Eve
GEORGIA AVE-7TH ST LINE								
70	Silver Spring M/Archives M	●	●	●	●	●	●	●
GEORGIA AVE-7TH ST METROEXTRA								
79	Silver Spring M/Archives M	●	●	-	●	-	●	-
UNIVERSITY BLVD LINE								
C2	Wheaton M/Greenbelt M	●	●	●	●	●	-	-
C4	Twinbrook M/Prince George's Plaza M	●	●	●	●	●	●	●
COLLEGE PARK-WHITE FLINT LINE								
C8	College Park-U of Md M/White Flint M	●	●	●	●	●	-	-
MACARTHUR BLVD LINE								
D5	Sangamore/Farragut West M	●	-	-	-	-	-	-
CHEVY CHASE LINE								
E6	Friendship Heights M/Knollwood	●	●	-	-	-	-	-
NEW CARROLLTON-SILVER SPRING LINE								
F4	New Carrollton M/Silver Spring M	●	●	●	●	●	●	●
BETHESDA-SILVER SPRING LINE								
J1	Silver Spring M/Medical Center M	●	-	-	-	-	-	-
J2	Silver Spring M/Montgomery Mall	●	●	●	●	●	●	●
J3	Silver Spring M/Montgomery Mall	●	-	-	-	-	-	-
COLLEGE PARK-BETHESDA METROEXTRA								
J4	College Park-U of Md M/Bethesda M	●	-	-	-	-	-	-
TWINBROOK-SILVER SPRING LINE								
J5	Silver Spring M/Twinbrook M	●	-	-	-	-	-	-
I-270 EXPRESS LINE								
J7	Bethesda M/Lakeforest	●	-	-	-	-	-	-
J9	Bethesda M/Lakeforest	●	-	-	-	-	-	-
NEW HAMPSHIRE AVE LINE								
K6	Fort Totten M/White Oak	●	●	●	●	●	●	●
NEW HAMPSHIRE AVE METROEXTRA								
K9	Fort Totten M/Hillandale	●	-	-	-	-	-	-
CONNECTICUT AVE-MARYLAND LINE								
L8	Friendship Heights M/Aspen Hill	●	●	●	●	●	●	●
MASSACHUSETTS AVE LINE								
N2	Friendship Heights M/Farragut West M	●	●	-	-	-	-	-
N3	Friendship Heights M/Potomac Park	●	-	-	-	-	-	-
N4	Friendship Heights M/Farragut West M	●	●	-	-	-	-	-
N6	Friendship Heights M/Farragut West M	-	-	●	●	●	●	●
VEIRS MILL RD LINE								
Q1	Silver Spring M/Shady Grove M	○	-	○	○	○	○	●
Q2	Silver Spring M/Shady Grove M	●	-	●	○	●	-	-
Q4	Silver Spring M/Rockville M	●	●	★	●	★	●	○
Q5	Wheaton M/Shady Grove M	○	-	-	-	-	●	-
Q6	Wheaton M/Shady Grove M	●	●	-	●	-	-	-
16TH ST LINE								
S2	Silver Spring M/Federal Triangle M	●	●	●	●	●	●	●
S4	Silver Spring M/Federal Triangle M	●	●	●	●	●	●	●
16TH ST METROEXTRA								
S9	Silver Spring M/McPherson Square M	●	-	●	-	-	-	-
RIVER RD LINE								
T2	Friendship Heights M/Rockville M	●	●	●	●	●	●	○
GEORGIA AVE LINE								
Y5	Silver Spring M/Olney	●	-	-	-	-	●	-
Y7	Silver Spring M/Olney	●	-	-	-	★	-	-
Y8	Silver Spring M/Olney	●	●	-	●	-	○	○
Y9	Silver Spring M/Olney	●	●	●	●	●	●	●
COLESVILLE-ASHTON LINE								
Z2	Silver Spring M/Olney	●	-	-	-	-	-	-
CALVERTON-WESTFARM LINE								
Z6	Silver Spring M/Burtonsville Crossing P&R	●	●	●	-	-	-	-
FAIRLAND LINE								
Z8	Silver Spring M/Greencastle P&R	●	●	★	●	★	●	●
LAUREL-BURTONSVILLE EXPRESS LINE								
Z9	Silver Spring M/South Laurel P&R	●	-	-	-	-	-	-
Z29	Silver Spring M/South Laurel P&R	●	-	-	-	-	-	-
GREENCASTLE-BRIGGS CHANEY EXPRESS LINE								
Z11	Silver Spring M/Greencastle P&R	●	-	-	-	-	-	-
Z13	Silver Spring M/Greencastle P&R	●	-	-	-	-	-	-

MUNICIPAL ROUTES

Route	Between/and	MON-FRI Peak	MON-FRI Mid	MON-FRI Eve	SAT Day	SAT Eve	SUN/HOL Day	SUN/HOL Eve
RIDE ON - MONTGOMERY COUNTY TRANSIT								
1	Silver Spring M/Friendship Heights M	●	●	●	●	●	●	●
2	Silver Spring M/Lyttonsville	●	●	●	●	●	●	-
3	Silver Spring M/Takoma M	●	-	-	-	-	-	-
4	Silver Spring M/Kensington	●	-	-	-	-	-	-
5	Silver Spring M/Twinbrook M	●	●	●	●	●	●	●
6	Grosvenor-Strathmore M/Montgomery Mall	●	●	●	-	-	-	-
7	Wheaton M/Forest Glen M	●	-	-	-	-	-	-
8	Silver Spring M/Wheaton M	●	●	-	●	-	-	-
9	Silver Spring M/Wheaton M	●	●	●	●	●	●	-
10	Twinbrook M/Hillandale	●	●	●	●	●	●	●
11	Silver Spring M/Friendship Heights M	●	-	-	-	-	-	-
12	Silver Spring M/Takoma M	●	●	●	●	●	●	●
13	Silver Spring M/Takoma M	●	-	-	-	-	-	-
14	Silver Spring M/Takoma M	●	●	●	●	●	●	-
15	Silver Spring M/Langley Park	●	●	●	●	●	●	●
16	Silver Spring M/Takoma M	●	●	●	●	●	●	●
17	Silver Spring M/Langley Park	●	●	●	●	●	●	●
18	Silver Spring M/Langley Park	●	●	●	●	●	●	-
19	Silver Spring M/Northwood	●	-	-	-	-	-	-
20	Silver Spring M/Hillandale	●	●	●	●	●	●	●
21	Silver Spring M/Briggs Chaney P&R	●	-	-	-	-	-	-
22	Silver Spring M/Hillandale	●	-	-	-	-	-	-
23	Friendship Heights M/Sibley Hospital	●	●	-	●	-	-	-
24	Takoma M/Hillandale	●	-	-	-	-	-	-
25	Takoma M/Langley Park	●	-	-	-	-	-	-
26	Glenmont M/Montgomery Mall	●	●	●	●	●	●	●
28*	Silver Spring M/Downtown Silver Spring	●	●	-	-	-	-	-
29	Friendship Heights M/Glen Echo	●	●	●	●	●	●	-
30	Bethesda M/Medical Center M	●	●	-	-	-	-	-
31	Wheaton M/Glenmont M	●	-	-	-	-	-	-
32	Bethesda M/Woodrock	●	-	-	-	-	-	-
33	Glenmont M/Medical Center M	●	-	-	-	-	-	-
34	Friendship Heights M/Aspen Hill	●	●	●	●	●	●	●
36	Bethesda M/Potomac	●	●	-	-	-	-	-
37	Wheaton M/Potomac	●	-	-	-	-	-	-
38	Wheaton M/White Flint M	●	●	●	●	●	●	-
39	Glenmont M/Briggs Chaney P&R	●	-	-	-	-	-	-
41	Glenmont M/Aspen Hill	●	●	●	●	●	●	-
42	White Flint M/Montgomery Mall	●	●	-	●	-	●	-
43	Shady Grove M/Traville Transit Center	●	●	●	●	-	-	-
44	Twinbrook M/Rockville M	●	-	-	-	-	-	-
45	Twinbrook M/Rockville Regional Transit Center	●	●	-	●	-	-	-
46	Medical Center M/Shady Grove	●	●	●	●	●	●	●
47	Bethesda M/Rockville M	●	●	●	●	●	●	●
48	Rockville M/Wheaton M	●	●	●	●	●	●	●
49	Rockville M/Glenmont M	●	●	●	●	●	●	●
51	Glenmont M/Norbeck P&R	●	-	-	-	-	-	-
52	Rockville M/Olney	●	-	-	-	-	-	-
53	Shady Grove M/Glenmont M	●	-	-	-	-	-	-
54	Rockville M/Lakeforest	●	●	●	●	●	●	-
55	Rockville M/Germantown	●	●	●	●	●	●	●
56	Rockville M/Lakeforest	●	●	●	●	●	●	●
57	Shady Grove M/Lakeforest	●	●	●	●	●	●	●
58	Shady Grove M/Lakeforest	●	●	●	●	●	●	-
59	Rockville M/Montgomery Village	●	●	●	●	●	●	●
60	Shady Grove M/Montgomery Village	●	-	-	-	-	-	-
61	Shady Grove M/Germantown	●	●	●	●	●	●	●
63	Shady Grove M/Rockville M	●	○	-	-	-	-	-
64	Shady Grove M/Montgomery Village	●	●	●	●	●	●	●
65	Shady Grove M/Montgomery Village	●	-	-	-	-	-	-
66	Shady Grove M/Traville Transit Center	●	-	-	-	-	-	-
67	Shady Grove M/Traville Transit Center	●	-	-	-	-	-	-
70	Bethesda M/Germantown	●	-	-	-	-	-	-
71	Shady Grove M/Kingsview P&R	●	-	-	-	-	-	-
74	Shady Grove M/Germantown	●	●	●	-	-	-	-
75	Germantown/Clarksville	●	●	-	-	-	-	-
76	Shady Grove M/Poolesville	●	○	-	-	-	-	-
78	Shady Grove M/Kingsview P&R	●	-	-	-	-	-	-
79	Shady Grove M/Milestone Center	●	-	-	-	-	-	-
81	Rockville M/White Flint M	●	-	-	-	-	-	-
83	Germantown/Milestone Center	●	●	●	●	●	●	●
90	Shady Grove M/Damascus	●	●	●	-	-	-	-
93	Twinbrook M/HHS	●	-	-	-	-	-	-
94	Germantown MARC/Kingsview P&R	●	-	-	-	-	-	-
96	Grosvenor-Strathmore M/Montgomery Mall	●	●	-	-	-	-	-
97	Germantown/Gunners Lake	●	●	●	●	●	●	●
98	Germantown/Kingsview P&R	●	●	●	●	●	-	-
100	Shady Grove M/Germantown	●	●	●	●	●	●	●

Metro Station Bus Connections in

MONTGOMERY COUNTY

Metro Station	Lines	Bus Connections
Bethesda	Red Line	**J2, J3, J4, J7, J9** Ride On: 29, 30, 32, 34, 36, 47, 70
Forest Glen	Red Line	**Q1, Q2, Q4, Y5, Y7, Y8, Y9** Ride On: 7, 8
Glenmont	Red Line	**C8, Y5, Y7, Y8, Y9** Ride On: 10, 26, 31, 33, 39, 41, 49, 51, 53
Grosvenor-Strathmore	Red Line	**J5** Ride On: 6, 37, 46, 96
Medical Center	Red Line	**J1, J2, J3, J7, J9** Ride On: 30, 33, 34, 46, 70
Rockville	Red Line	**Q1, Q2, Q4, Q5, Q6, T2** Ride On: 44, 45, 46, 47, 48, 49, 52, 54, 55, 56, 59, 63, 81
Shady Grove	Red Line	**Q1, Q2, Q5, Q6** Ride On: 43, 45, 46, 53, 55, 57, 58, 59, 60, 61, 63, 64, 65, 66, 67, 71, 74, 76, 78, 79, 90, 100
Silver Spring	Red Line	**70, 79, F4, J1, J2, J3, J4, J5, Q1, Q2, Q4, S2, S4, S9, Y5, Y7, Y8, Y9, Z2, Z6, Z8, Z9, Z11, Z13, Z29** Ride On: 1, 2, 3, 4, 5, 8, 9, 11, 12, 13, 14, 15, 16, 17, 18, 19, 20, 21, 22, 28
Twinbrook	Red Line	**C4, J5** Ride On: 5, 10, 26, 44, 45, 46, 93
Wheaton	Red Line	**C2, C4, Q1, Q2, Q4, Q5, Q6, Y5, Y7, Y8, Y9** Ride On: 7, 8, 9, 31, 34, 37, 38, 48
White Flint	Red Line	**C8, J5** Ride On: 5, 26, 38, 42, 46, 81

Red Line

Next **Bus**

With Next Bus, you'll know when your bus is arriving at your stop in real-time. All you need is a phone or access to the internet, your route number and your bus stop number.

Here's how to access the service:

CALL
Call **(202) 637-7000**
Say **Next Bus**
Enter the **Stop ID#** located at your Metrobus stop

TEXT
Text "**wmata**" and the **Stop ID #** located at your Metrobus stop to **41411**.*
(Example: wmata 1003690)

ONLINE
Go to **wmata.com/nextbus**
Enter your **Stop ID #** or select your route, direction, and stop

Don't miss another bus!

Find your bus stop number at your bus stop or visit
wmata.com/NextBus

** Message and data rates may apply.*

metroAlerts

Through MetroAlerts, you can be notified of Metro service disruptions via email or text messages. MetroAlerts can be sent to computers, cellular phones, pagers or personal digital assistants capable of receiving data. MetroAlerts are limited to 140 characters to prevent them from being truncated when received as text messages. If further information on the incident is available, it is published on the website and a link to that information is included in the MetroAlert.

KNOW MORE. KNOW FIRST.

Sign up today at wmata.com/MetroAlerts

The convenient way to pay!

Use a SmarTrip® card to pay to ride Metrorail and Metrobus.

On Metrobus, save 20¢ when you pay your fare using a SmarTrip® card. On Metrorail, the savings is $1.00.

A SmarTrip® card costs only $2 and you can store up to $300 in value on it. Buy a SmarTrip® card at selected Metro stations, any Metro sales office or online at **wmata.com**

¡La manera más conveniente de pagar!

Usa una tarjeta SmarTrip® para pagar su pasaje de Metrorail y Metrobus.

En Metrobus, ahorre 20¢ cuando pague su tarifa usando una tarjeta SmarTrip®. En Metrorail, el ahorro es $1.00.

La tarjeta SmarTrip® tendrá un costo de solamente $2 y podrá almacenar hasta un valor de $300. Compre la tarjeta SmarTrip® en algunas estaciones de Metro, cualquier oficina de ventas del Metro o en la pagina de Internet **wmata.com**

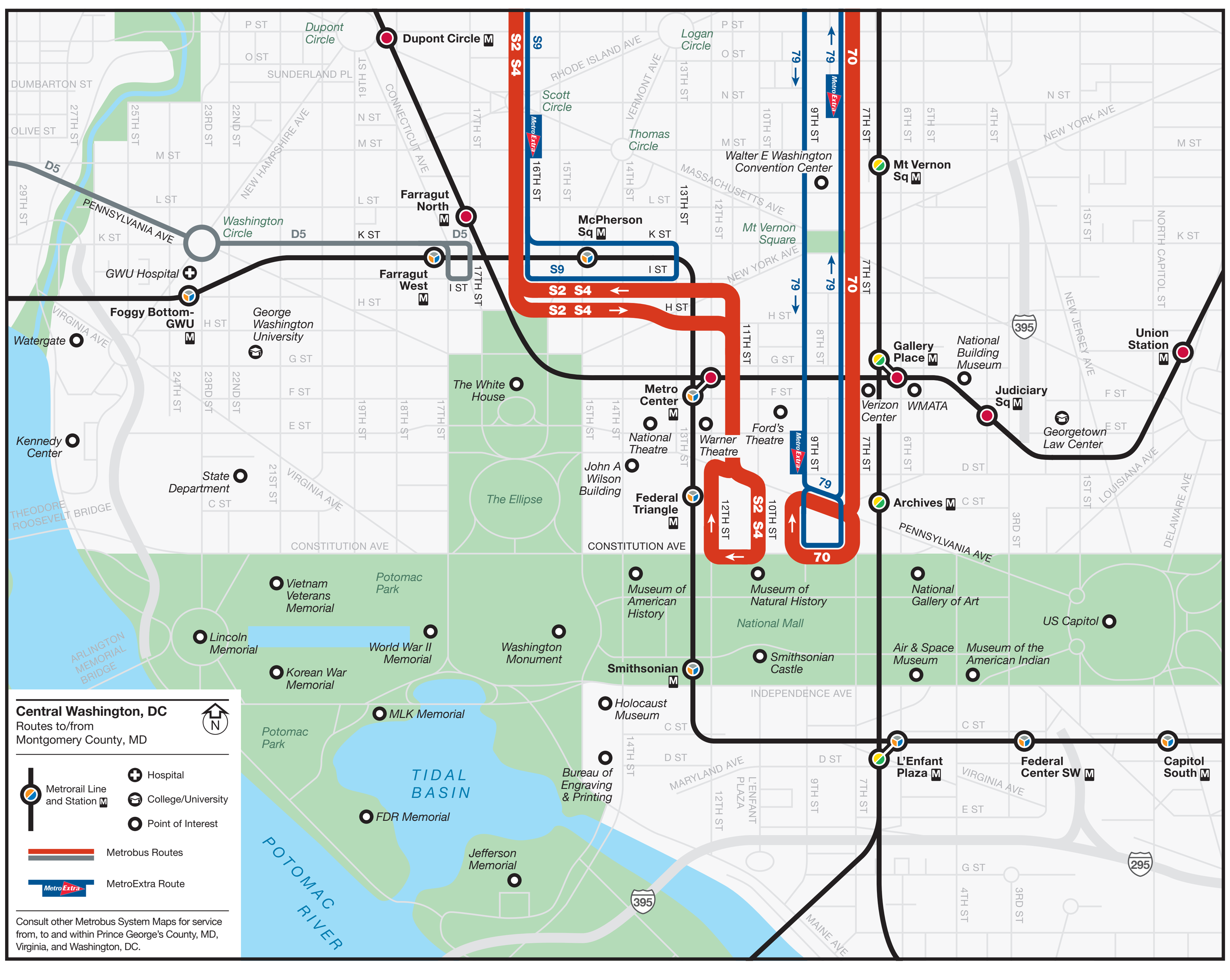

Central Washington, DC
Routes to/from Montgomery County, MD

- Metrorail Line and Station
- Hospital
- College/University
- Point of Interest
- Metrobus Routes
- MetroExtra Route

Consult other Metrobus System Maps for service from, to and within Prince George's County, MD, Virginia, and Washington, DC.

REAL TIME!

Metro offers tools for up-to-the-minute service updates. Visit wmata.com to learn more about Next Bus, MetroAlerts, and other real-time resources.

Next Bus · metroAlerts

INFORMATION

For info on Metro routes, schedules, and fares, visit us online or call:

wmata.com | 202.637.7000
202.638.3780 *TTY*

LOCAL TRANSIT SYSTEMS

Montgomery County - Ride On
rideonbus.com | 240.777.7433

Prince George's County - The Bus
princegeorgescountymd.gov | 301.324.2877

Washington Metropolitan Area Transit Authority
600 Fifth St NW
Washington, DC 20001

Metrobus System Map

MONTGOMERY COUNTY, MD

Includes Bus and Rail service provided by Metro and local transit systems.

EFFECTIVE DECEMBER 2013

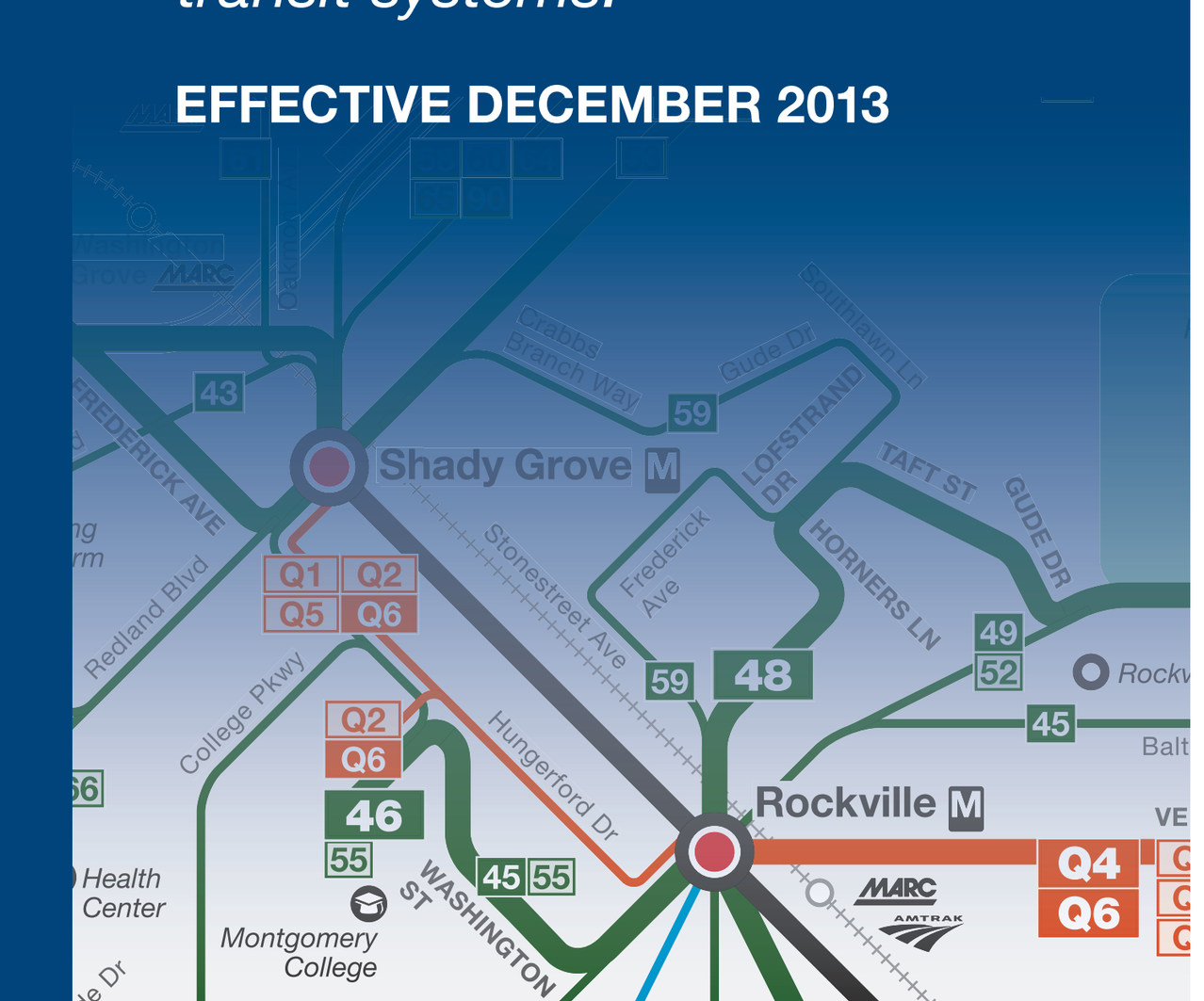

How to use this timetable

- Use the map to find the stops closest to where you will get on and off the bus.
- Select the schedule (Weekday, Saturday, Sunday) for when you will travel. Along the top of the schedule, find the stop at or nearest the point where you will get on the bus. Follow that column down to the time you want to leave.
- Use the same method to find the times the bus is scheduled to arrive at the stop where you will get off the bus.
- If the bus stop is not listed, use the time shown for the bus stop before it as the time to wait at the stop.
- The end-of-the-line or last stop is listed in ALL CAPS on the schedule.

Cómo Usar este Horario

- Use este mapa para localizar las paradas más cercanas a donde se subirá y bajará del autobús.
- Seleccione el horario (Entre semana, sábado, domingo) de cuando viajará. A lo largo de la parte superior del horario, localice la parada o el punto más cercano a la parada en la que se subirá al autobús. Siga esa columna hacia abajo hasta la hora en la que desee salir.
- Utilice el mismo método para localizar las horas en que el autobús está programado para llegar a la parada en donde desea bajarse del autobús.
- Si la parada del autobús no está listada use la hora que se muestra en la parada anterior como la hora de espera en la parada.
- El final de la ruta o la última parada del autobús aparece en letras MAYÚSCULAS en el horario.

English-Español Effective 1-22-12

N2,3,4,6

Massachusetts Avenue Line

metrobus

Serves these locations-
Brinda servicio a estas ubicaciones

- Friendship Heights station
- Tenleytown-AU Station (N2)
- American University Park
- Spring Valley (N3,N4,N6)
- American University
- Ward Circle
- Wesley Heights (N2,N6)
- Berkshire Apts. (N3,N4,N6)
- Washington National Cathedral
- Massachusetts Ave. Heights
- Embassy Row
- Dupont Circle
- Farragut North station (N2,N4,N6)
- Farragut West station (N2,N4,N6)
- Foggy Bottom-GWU station (N3)
- Potomac Park/State Dept. (N3)
- Federal Triangle station (N3)

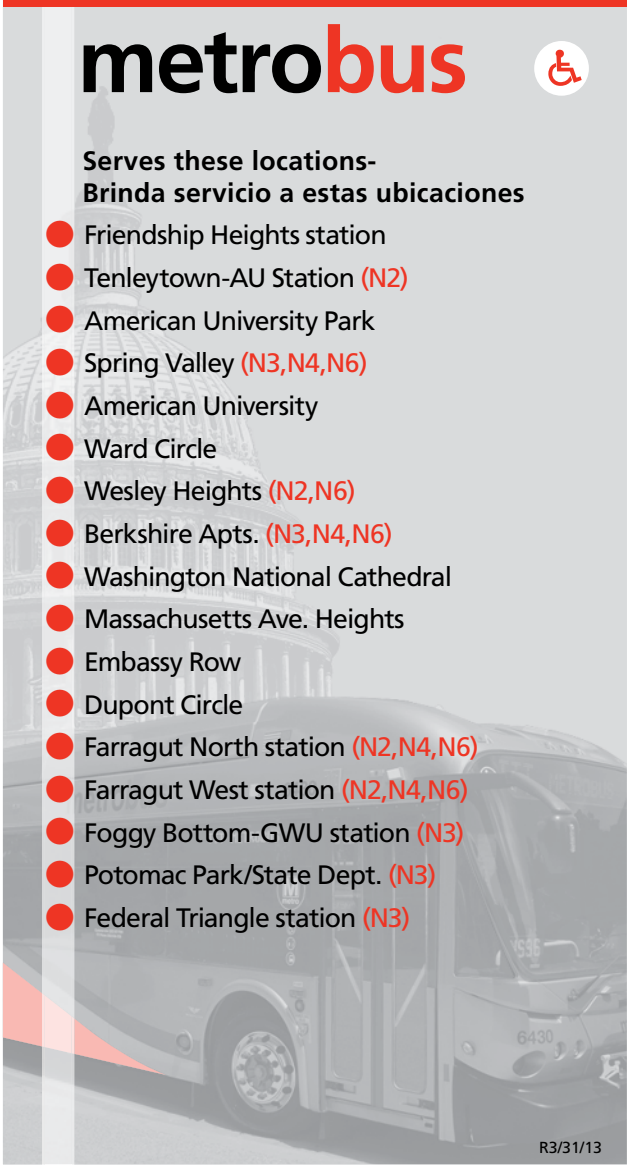

R3/31/13

www.wmata.com
Information Anytime 202-637-7000 TTY 202-638-3780

Washington Metropolitan Area Transit Authority

A District of Columbia, Maryland and Virginia Transit Partnership

N2,3,4,6
Massachusetts Avenue Line

For route and schedule information
Call 202-637-7000
www.wmata.com

WMATA ©2013 For information regarding this map contact <R•A•D•S>.

N2,3,4,6

Massachusetts Avenue Line

Eastbound To Farragut Square and Federal Triangle

Monday thru Friday — Lunes a viernes

Route Number	Friendship Heights Metro	Jenifer & 44th Sts. NW	Wisconsin Ave. & Albemarle St. NW (Tenleytown-AU) Metro	Westmoreland Circle NW	Massachusetts Ave. & Ward Circle NW (American University)	Nebraska Ave. & Ward Circle NW (South Side) (American University)	Cathedral & New Mexico Aves. NW (Wesley Heights)	4200 Massachusetts Ave. NW (opposite Berkshire Apts.)	Massachusetts & Wisconsin Aves. NW	Massachusetts Ave. & 20th St. NW (Dupont Circle) Metro	17th St. (E) & I St. NW (FARRAGUT N & W) Metro	23rd & I Sts. NW (Foggy Bottom-GWU) Metro	10th St. & Pennsylvania Ave. NW (FEDERAL TRIANGLE)
AM Service — Servicio matutino													
N4	5:35	-	-	5:40	5:43	-	-	5:44	5:48	5:55	6:01	-	-
N2	5:48	-	5:54	-	-	5:58	6:02	-	6:06	6:13	6:19	-	-
N4	6:10	-	-	6:15	6:18	-	-	6:19	6:23	6:30	6:36	-	-
N2	6:18	-	6:24	-	-	6:28	6:32	-	6:36	6:43	6:49	-	-
N4	6:35	-	-	6:40	6:44	-	-	6:45	6:48	6:56	7:02	-	-
N3	-	6:45	-	6:48	6:52	-	-	6:53	6:56	7:04	-	7:09	7:21
N2	6:42	-	6:49	-	-	6:53	6:57	-	7:00	7:08	7:14	-	-
N4	6:53	-	-	6:58	7:02	-	-	7:03	7:06	7:14	7:20	-	-
N4	7:01	-	-	7:06	7:10	-	-	7:11	7:14	7:22	7:28	-	-
N2	7:00	-	7:07	-	-	7:10	7:16	-	7:21	7:32	7:39	-	-
N3	-	7:08	-	7:14	7:20	-	-	7:21	7:26	7:37	-	7:42	7:56
N4	7:13	-	-	7:21	7:27	-	-	7:28	7:33	7:44	7:51	-	-
N2	7:20	-	7:27	-	-	7:30	7:36	-	7:41	7:52	7:59	-	-
N4	-	7:30	-	7:36	7:42	-	-	7:43	7:48	7:59	8:06	-	-
N2	7:32	-	7:39	-	-	7:42	7:48	-	7:53	8:04	8:11	-	-
N3	7:36	-	-	7:44	7:50	-	-	7:51	7:56	8:07	-	8:12	8:26
N4	7:41	-	-	7:49	7:55	-	-	7:56	8:01	8:12	8:19	-	-
N2	7:47	-	7:54	-	-	7:57	8:03	-	8:08	8:19	8:26	-	-
N4	7:51	-	-	8:00	8:05	-	-	8:06	8:12	8:26	8:35	-	-
N4	7:59	-	-	8:08	8:13	-	-	8:14	8:20	8:34	8:43	-	-
N3	-	8:04	-	8:11	8:16	-	-	8:17	8:23	8:37	-	8:42	8:58
N2	8:05	-	8:12	-	-	8:16	8:21	-	8:25	8:39	8:48	-	-
N4	8:07	-	-	8:16	8:21	-	-	8:22	8:28	8:42	8:51	-	-
N4	8:15	-	-	8:24	8:29	-	-	8:30	8:36	8:50	8:59	-	-
N2	8:21	-	8:28	-	-	8:32	8:37	-	8:41	8:55	9:04	-	-
N4	8:23	-	-	8:32	8:37	-	-	8:38	8:44	8:58	9:07	-	-
N3	8:28	-	-	8:37	8:42	-	-	8:43	8:49	9:03	-	9:08	9:24
N4	8:33	-	-	8:42	8:47	-	-	8:48	8:54	9:08	9:17	-	-
N2	8:40	-	8:47	-	-	8:51	8:56	-	9:00	9:14	9:23	-	-
N4	8:48	-	-	8:57	9:02	-	-	9:03	9:09	9:23	9:32	-	-
N2	8:58	-	9:05	-	-	9:09	9:13	-	9:16	9:25	9:33	-	-
N4	9:05	-	-	9:12	9:17	-	-	9:18	9:21	9:30	9:38	-	-
N2	9:16	-	9:23	-	-	9:27	9:31	-	9:34	9:43	9:51	-	-
N4	9:30	-	-	9:37	9:42	-	-	9:43	9:46	9:55	10:03	-	-
N2	9:43	-	9:50	-	-	9:54	9:58	-	10:01	10:10	10:18	-	-
N4	10:00	-	-	10:07	10:12	-	-	10:13	10:16	10:25	10:33	-	-
N2	10:13	-	10:20	-	-	10:24	10:28	-	10:31	10:40	10:48	-	-
N4	10:30	-	-	10:37	10:42	-	-	10:43	10:46	10:55	11:03	-	-
N2	10:43	-	10:50	-	-	10:54	10:58	-	11:01	11:10	11:18	-	-
N4	11:00	-	-	11:07	11:12	-	-	11:13	11:16	11:25	11:33	-	-
N2	11:13	-	11:20	-	-	11:24	11:28	-	11:31	11:40	11:48	-	-
N4	11:30	-	-	11:37	11:42	-	-	11:43	11:46	11:55	12:03	-	-
N2	11:43	-	11:50	-	-	11:54	11:58	-	12:01	12:10	12:18	-	-

N2,3,4,6

Massachusetts Avenue Line

Eastbound To Farragut Square and Federal Triangle

Monday thru Friday — Lunes a viernes

Route Number	Friendship Heights Metro	Jenifer & 44th Sts. NW	Wisconsin Ave. & Albemarle St. NW (Tenleytown-AU) Metro	Westmoreland Circle NW	Massachusetts Ave. & Ward Circle NW (American University)	Nebraska Ave. & Ward Circle NW (South Side) (American University)	Cathedral & New Mexico Aves. NW (Wesley Heights)	4200 Massachusetts Ave. NW (opposite Berkshire Apts.)	Massachusetts & Wisconsin Aves. NW	Massachusetts Ave. & 20th St. NW (Dupont Circle) Metro	17th St. (E) & I St. NW (FARRAGUT N & W) Metro	23rd & I Sts. NW (Foggy Bottom-GWU) Metro	10th St. & Pennsylvania Ave. NW (FEDERAL TRIANGLE)
PM Service — Servicio vespertino													
N4	12:00	-	-	12:07	12:12	-	-	12:13	12:16	12:25	12:33	-	-
N2	12:13	-	12:20	-	-	12:24	12:28	-	12:31	12:40	12:48	-	-
N4	12:30	-	-	12:37	12:42	-	-	12:43	12:46	12:55	1:03	-	-
N2	12:43	-	12:50	-	-	12:54	12:58	-	1:01	1:10	1:18	-	-
N4	1:00	-	-	1:07	1:12	-	-	1:13	1:16	1:25	1:33	-	-
N2	1:13	-	1:20	-	-	1:24	1:28	-	1:31	1:40	1:48	-	-
N4	1:30	-	-	1:37	1:42	-	-	1:43	1:46	1:55	2:03	-	-
N2	1:43	-	1:50	-	-	1:54	1:58	-	2:01	2:10	2:18	-	-
N4	2:00	-	-	2:07	2:12	-	-	2:13	2:16	2:25	2:33	-	-
N2	2:13	-	2:20	-	-	2:24	2:28	-	2:31	2:40	2:48	-	-
N4	2:30	-	-	2:37	2:42	-	-	2:43	2:46	2:55	3:03	-	-
N2	2:43	-	2:50	-	-	2:54	2:58	-	3:01	3:10	3:18	-	-
N4	3:00	-	-	3:07	3:12	-	-	3:13	3:16	3:25	3:33	-	-
N2	3:11	-	3:18	-	-	3:24	3:29	-	3:32	3:41	3:50	-	-
N4	3:30	-	-	3:37	3:42	-	-	3:44	3:47	3:56	4:05	-	-
N2	3:40	-	3:47	-	-	3:53	3:58	-	4:01	4:10	4:19	-	-
N4	4:00	-	-	4:07	4:12	-	-	4:14	4:17	4:26	4:35	-	-
N2	4:10	-	4:17	-	-	4:23	4:28	-	4:31	4:40	4:49	-	-
N4	4:30	-	-	4:37	4:42	-	-	4:44	4:47	4:56	5:05	-	-
N2	4:39	-	4:46	-	-	4:52	4:57	-	5:00	5:09	5:18	-	-
N4	4:53	-	-	5:00	5:05	-	-	5:07	5:10	5:19	5:28	-	-
N2	5:00	-	5:07	-	-	5:13	5:18	-	5:21	5:30	5:39	-	-
N4	5:13	-	-	5:20	5:25	-	-	5:27	5:30	5:39	5:48	-	-
N2	5:24	-	5:31	-	-	5:37	5:42	-	5:45	5:54	6:03	-	-
N4	5:35	-	-	5:42	5:47	-	-	5:49	5:52	6:01	6:10	-	-
N2	5:44	-	5:51	-	-	5:57	6:02	-	6:05	6:14	6:23	-	-
N4	6:05	-	-	6:11	6:16	-	-	6:18	6:21	6:28	6:35	-	-
N2	6:16	-	6:24	-	-	6:28	6:33	-	6:36	6:43	6:50	-	-
N4	6:33	-	-	6:39	6:44	-	-	6:46	6:49	6:56	7:03	-	-
N2	6:46	-	6:54	-	-	6:58	7:03	-	7:06	7:13	7:20	-	-
N4	7:04	-	-	7:10	7:15	-	-	7:17	7:20	7:27	7:34	-	-
N2	7:16	-	7:24	-	-	7:28	7:33	-	7:36	7:43	7:50	-	-
N4	7:33	-	-	7:39	7:44	-	-	7:46	7:49	7:56	8:03	-	-
N6	7:49	-	-	7:55	8:00	-	■ 8:05	8:09	8:12	8:19	8:26	-	-
N6	8:11	-	-	8:17	8:22	-	■ 8:27	8:31	8:34	8:41	8:48	-	-
N6	8:33	-	-	8:39	8:44	-	■ 8:49	8:53	8:56	9:03	9:10	-	-
N6	8:55	-	-	9:01	9:06	-	■ 9:11	9:15	9:18	9:25	9:32	-	-
N6	9:25	-	-	9:31	9:36	-	■ 9:41	9:45	9:48	9:55	10:02	-	-
N6	9:55	-	-	10:01	10:06	-	■ 10:11	10:15	10:18	10:25	10:32	-	-
N6	10:27	-	-	10:33	10:38	-	■ 10:43	10:47	10:50	10:57	11:04	-	-
N6	11:02	-	-	11:08	11:11	-	■ 11:16	11:20	11:22	11:28	11:33	-	-
N6	11:32	-	-	11:38	11:41	-	■ 11:46	11:50	11:52	11:58	12:03	-	-

■ — *N6 eastbound trips operate in a clockwise loop via Idaho, Cathedral, New Mexico, and Nebraska Avenues and serve the same stops as westbound trips.*

N2,3,4,6

Massachusetts Avenue Line

Westbound To Friendship Heights station

Monday thru Friday — Lunes a viernes

Route Number	12th St. & Constitution Ave. NW (Federal Triangle)	23rd & I Sts. NW (Foggy Bottom-GWU) Ⓜ	17th St. (E) & I St. NW (Farragut N & W) Ⓜ	Massachusetts Ave. & 20th St. NW (Dupont Circle) Ⓜ	Massachusetts & Wisconsin Aves. NW	4201 Massachusetts Ave NW (Berkshire Apts.)	Cathedral & New Mexico Aves. NW (Wesley Heights)	Massachuetts Ave. & Ward Circle NW (American University)	Nebraska Ave. & Ward Circle NW (South Side) (American University)	Westmoreland Circle NW	Wisconsin Ave. & Albemarle St. NW (Tenleytown-AU) Ⓜ	FRIENDSHIP HEIGHTS Ⓜ
AM Service — Servicio matutino												
N4	-	-	5:40	5:49	5:56	5:59	-	6:00	-	6:04	-	6:09
N2	-	-	5:55	6:04	6:11	-	6:14	-	6:17	-	6:21	6:27
N4	-	-	6:10	6:20	6:28	6:31	-	6:32	-	6:36	-	6:41
N2	-	-	6:25	6:35	6:43	-	6:46	-	6:50	-	6:55	7:02
N4	-	-	6:40	6:50	6:58	7:01	-	7:02	-	7:06	-	7:11
N2	-	-	6:55	7:05	7:13	-	7:16	-	7:20	-	7:25	7:32
N4	-	-	7:10	7:21	7:30	7:34	-	7:35	-	7:39	-	7:45
N2	-	-	7:27	7:38	7:47	-	7:51	-	7:55	-	8:00	8:06
N4	-	-	7:44	7:55	8:04	8:08	-	8:09	-	8:13	-	8:19
N2	-	-	7:56	8:07	8:16	-	8:20	-	8:24	-	8:29	8:35
N4	-	-	8:07	8:19	8:29	8:33	-	8:34	-	8:39	-	8:46
N2	-	-	8:17	8:29	8:39	-	8:42	-	8:46	-	8:51	8:58
N4	-	-	8:28	8:40	8:50	8:54	-	8:55	-	9:00	-	9:07
N2	-	-	8:40	8:52	9:02	-	9:05	-	9:09	-	9:14	9:21
N4	-	-	8:55	9:06	9:17	9:20	-	9:22	-	9:27	-	9:35
N2	-	-	9:10	9:21	9:32	-	9:35	-	9:39	-	9:43	9:49
N4	-	-	9:25	9:36	9:47	9:50	-	9:52	-	9:57	-	10:05
N2	-	-	9:40	9:51	10:02	-	10:05	-	10:09	-	10:13	10:19
N4	-	-	9:57	10:08	10:19	10:22	-	10:24	-	10:29	-	10:37
N2	-	-	10:10	10:21	10:32	-	10:35	-	10:39	-	10:43	10:49
N4	-	-	10:25	10:36	10:47	10:50	-	10:52	-	10:57	-	11:05
N2	-	-	10:40	10:51	11:02	-	11:05	-	11:09	-	11:13	11:19
N4	-	-	10:55	11:06	11:17	11:20	-	11:22	-	11:27	-	11:35
N2	-	-	11:10	11:21	11:32	-	11:35	-	11:39	-	11:43	11:49
N4	-	-	11:25	11:36	11:47	11:50	-	11:52	-	11:57	-	12:05
N2	-	-	11:40	11:51	12:02	-	12:05	-	12:09	-	12:13	12:19
N4	-	-	11:55	12:06	12:17	12:20	-	12:22	-	12:27	-	12:35

N2,3,4,6

Massachusetts Avenue Line

Westbound To Friendship Heights station

Monday thru Friday — Lunes a viernes

Route Number	12th St. & Constitution Ave. NW (Federal Triangle)	23rd & I Sts. NW (Foggy Bottom-GWU) Metro	17th St. (E) & I St. NW (Farragut N & W) Metro	Massachusetts Ave. & 20th St. NW (Dupont Circle) Metro	Massachusetts & Wisconsin Aves. NW	4201 Massachusetts Ave NW (Berkshire Apts.)	Cathedral & New Mexico Aves. NW (Wesley Heights)	Massachuetts Ave. & Ward Circle NW (American University)	Nebraska Ave. & Ward Circle NW (South Side) (American University)	Westmoreland Circle NW	Wisconsin Ave. & Albemarle St. NW (Tenleytown-AU) Metro	FRIENDSHIP HEIGHTS Metro
PM Service — Servicio vespertino												
N2	-	-	12:10	12:21	12:32	-	12:35	-	12:39	-	12:43	12:49
N4	-	-	12:25	12:36	12:47	12:50	-	12:52	-	12:57	-	1:05
N2	-	-	12:40	12:51	1:02	-	1:05	-	1:09	-	1:13	1:19
N4	-	-	12:55	1:06	1:17	1:20	-	1:22	-	1:27	-	1:35
N2	-	-	1:10	1:21	1:32	-	1:35	-	1:39	-	1:43	1:49
N4	-	-	1:25	1:36	1:47	1:50	-	1:52	-	1:57	-	2:05
N2	-	-	1:40	1:51	2:02	-	2:05	-	2:09	-	2:13	2:19
N4	-	-	1:55	2:06	2:17	2:20	-	2:22	-	2:27	-	2:35
N2	-	-	2:10	2:21	2:32	-	2:35	-	2:39	-	2:43	2:49
N4	-	-	2:25	2:36	2:47	2:50	-	2:52	-	2:57	-	3:05
N2	-	-	2:40	2:51	3:02	-	3:05	-	3:09	-	3:13	3:19
N4	-	-	2:55	3:06	3:17	3:20	-	3:22	-	3:27	-	3:35
N2	-	-	3:10	3:21	3:32	-	3:35	-	3:39	-	3:43	3:49
N4	-	-	3:25	3:36	3:47	3:50	-	3:52	-	3:57	-	4:05
N2	-	-	3:40	3:51	4:02	-	4:05	-	4:09	-	4:13	4:19
N4	-	-	3:55	4:08	4:18	4:21	-	4:22	-	4:28	-	4:37
N2	-	-	4:10	4:23	4:33	-	4:36	-	4:42	-	4:45	4:54
N4	-	-	4:24	4:37	4:47	4:50	-	4:51	-	4:57	-	5:06
N2	-	-	4:34	4:47	4:57	-	5:00	-	5:06	-	5:09	5:18
N4	-	-	4:44	4:57	5:07	5:10	-	5:11	-	5:17	-	5:26
N3	4:48	4:57	-	5:02	5:12	5:15	-	5:16	-	5:22	-	5:31
N2	-	-	4:54	5:07	5:17	-	5:20	-	5:26	-	5:29	5:38
N4	-	-	5:03	5:16	5:26	5:29	-	5:30	-	5:36	-	5:45
N2	-	-	5:09	5:25	5:37	-	5:40	-	5:45	-	5:49	5:56
N3	5:10	5:22	-	5:28	5:40	5:44	-	5:45	-	5:50	-	5:58
N4	-	-	5:19	5:35	5:47	5:51	-	5:52	-	5:57	-	6:05
N2	-	-	5:28	5:44	5:56	-	5:59	-	6:04	-	6:08	6:15
N4	-	-	5:37	5:53	6:05	6:09	-	6:10	-	6:15	-	6:23
N3	5:40	5:52	-	5:58	6:10	6:14	-	6:15	-	6:20	-	6:28
N2	-	-	5:46	6:02	6:14	-	6:17	-	6:22	-	6:26	6:33
N4	-	-	5:55	6:11	6:23	6:27	-	6:28	-	6:33	-	6:41
N2	-	-	6:08	6:24	6:36	-	6:39	-	6:44	-	6:48	6:55
N3	6:10	6:22	-	6:28	6:40	6:44	-	6:45	-	6:50	-	6:58
N4	-	-	6:17	6:33	6:45	6:49	-	6:50	-	6:55	-	7:03
N2	-	-	6:30	6:46	6:58	-	7:01	-	7:06	-	7:10	7:17
N4	-	-	6:42	6:54	7:03	7:07	-	7:09	-	7:14	-	7:21
N2	-	-	6:56	7:08	7:17	-	7:21	-	7:26	-	7:30	7:37
N4	-	-	7:10	7:22	7:31	7:35	-	7:37	-	7:42	-	7:49
N2	-	-	7:26	7:38	7:47	-	7:51	-	7:56	-	8:00	8:07
N4	-	-	7:39	7:51	8:00	8:04	-	8:06	-	8:11	-	8:18
N2	-	-	7:56	8:08	8:17	-	8:21	-	8:26	-	8:30	8:37
N4	-	-	8:08	8:20	8:29	8:33	-	8:35	-	8:40	-	8:47
N6	-	-	8:32	8:40	8:48	8:52	8:57	9:01	-	9:05	-	9:11
N6	-	-	8:54	9:02	9:10	9:14	9:19	9:23	-	9:27	-	9:33
N6	-	-	9:16	9:24	9:32	9:36	9:41	9:45	-	9:49	-	9:55
N6	-	-	9:38	9:46	9:54	9:58	10:03	10:07	-	10:11	-	10:17
N6	-	-	10:08	10:16	10:24	10:28	10:33	10:37	-	10:41	-	10:47
N6	-	-	10:38	10:46	10:54	10:58	11:03	11:07	-	11:11	-	11:17
N6	-	-	11:10	11:16	11:24	11:27	11:31	11:35	-	11:39	-	11:44
N6	-	-	11:40	11:46	11:54	11:57	12:01	12:05	-	12:09	-	12:14
After Midnight Service — Servicio después de la medianoche												
N6	-	-	12:10	12:16	12:24	12:27	12:31	12:35	-	12:39	-	12:44

N2,3,4,6

Massachusetts Avenue Line

Eastbound To Farragut Square

Saturday — En sábados

Route Number	Friendship Heights Metro	Westmoreland Circle NW	Massachusetts Ave. & Ward Circle NW (American University)	Cathedral & New Mexico Aves. NW (Wesley Heights) ■	4200 Massachusetts Ave. NW (opposite Berkshire Apts.)	Massachusetts & Wisconsin Aves. NW	Massachusetts Ave. & 20th St. NW (Dupont Circle) Metro	17th St. (E) & I St. NW (FARRAGUT N & W) Metro
AM Service — Servicio matutino								
N6	5:45	5:50	5:53	5:57	6:02	6:04	6:09	6:14
N6	6:20	6:25	6:29	6:33	6:38	6:41	6:46	6:52
N6	7:00	7:05	7:09	7:13	7:18	7:21	7:26	7:32
N6	7:40	7:45	7:49	7:53	7:58	8:01	8:06	8:12
N6	8:20	8:25	8:29	8:33	8:38	8:41	8:46	8:52
N6	8:50	8:55	8:59	9:03	9:08	9:11	9:16	9:22
N6	9:20	9:25	9:29	9:33	9:38	9:41	9:46	9:52
N6	9:46	9:53	9:57	10:02	10:07	10:10	10:17	10:24
N6	10:16	10:23	10:27	10:32	10:37	10:40	10:47	10:54
N6	10:46	10:53	10:57	11:02	11:07	11:10	11:17	11:24
N6	11:16	11:23	11:27	11:32	11:37	11:40	11:47	11:54
N6	11:46	11:53	11:57	12:02	12:07	12:10	12:17	12:24
PM Service — Servicio vespertino								
N6	12:16	12:23	12:27	12:32	12:37	12:40	12:47	12:54
N6	12:46	12:53	12:57	1:02	1:07	1:10	1:17	1:24
N6	1:16	1:23	1:27	1:32	1:37	1:40	1:47	1:54
N6	1:46	1:53	1:57	2:02	2:07	2:10	2:17	2:24
N6	2:16	2:23	2:27	2:32	2:37	2:40	2:47	2:54
N6	2:46	2:53	2:57	3:02	3:07	3:10	3:17	3:24
N6	3:16	3:23	3:27	3:32	3:37	3:40	3:47	3:54
N6	3:46	3:53	3:57	4:02	4:07	4:10	4:17	4:24
N6	4:16	4:23	4:27	4:32	4:37	4:40	4:47	4:54
N6	4:46	4:53	4:57	5:02	5:07	5:10	5:17	5:24
N6	5:16	5:23	5:27	5:32	5:37	5:40	5:47	5:54
N6	5:48	5:54	5:58	6:03	6:07	6:10	6:17	6:23
N6	6:18	6:24	6:28	6:33	6:37	6:40	6:47	6:53
N6	6:48	6:54	6:58	7:03	7:07	7:10	7:17	7:23
N6	7:18	7:24	7:28	7:33	7:37	7:40	7:47	7:53
N6	7:48	7:54	7:58	8:03	8:07	8:10	8:17	8:23
N6	8:18	8:24	8:28	8:33	8:37	8:40	8:47	8:53
N6	8:48	8:54	8:58	9:03	9:07	9:10	9:17	9:23
N6	9:30	9:36	9:40	9:45	9:49	9:52	9:59	10:05
N6	10:10	10:16	10:20	10:25	10:29	10:32	10:39	10:45
N6	10:50	10:56	11:00	11:05	11:09	11:12	11:19	11:25
N6	11:30	11:36	11:40	11:45	11:49	11:52	11:59	12:05

■ — *N6 eastbound trips operate in a clockwise loop via Idaho, Cathedral, New Mexico, and Nebraska Avenues and serve the same stops as westbound trips.*

N2,3,4,6

Massachusetts Avenue Line

Westbound To Friendship Heights station

Saturday — En sábados

Route Number	17th St. (E) & I St. NW (Farragut N & W)	Massachusetts Ave. & 20th St. NW (Dupont Circle)	Massachusetts & Wisconsin Aves. NW	4201 Massachusetts Ave. NW (Berkshire Apts.)	Cathedral & New Mexico Aves. NW (Wesley Heights)	Massachusetts Ave. & Ward Circle NW (American University)	Westmoreland Circle NW	FRIENDSHIP HEIGHTS
AM Service — Servicio matutino								
N6	6:20	6:26	6:32	6:34	6:39	6:43	6:46	6:52
N6	7:00	7:06	7:12	7:14	7:19	7:23	7:26	7:32
N6	7:40	7:46	7:52	7:54	7:59	8:03	8:06	8:12
N6	8:20	8:27	8:35	8:37	8:42	8:47	8:50	8:57
N6	9:00	9:07	9:15	9:17	9:22	9:27	9:30	9:37
N6	9:30	9:37	9:45	9:47	9:52	9:57	10:00	10:07
N6	10:00	10:08	10:16	10:19	10:25	10:30	10:34	10:41
N6	10:30	10:38	10:46	10:49	10:55	11:00	11:04	11:11
N6	11:00	11:08	11:16	11:19	11:25	11:30	11:34	11:41
N6	11:30	11:38	11:46	11:49	11:55	12:00	12:04	12:11
PM Service — Servicio vespertino								
N6	12:00	12:08	12:16	12:19	12:25	12:30	12:34	12:41
N6	12:30	12:38	12:46	12:49	12:55	1:00	1:04	1:11
N6	1:00	1:08	1:16	1:19	1:25	1:30	1:34	1:41
N6	1:30	1:38	1:46	1:49	1:55	2:00	2:04	2:11
N6	2:00	2:08	2:16	2:19	2:25	2:30	2:34	2:41
N6	2:30	2:38	2:46	2:49	2:55	3:00	3:04	3:11
N6	3:00	3:08	3:16	3:19	3:25	3:30	3:34	3:41
N6	3:30	3:38	3:46	3:49	3:55	4:00	4:04	4:11
N6	4:00	4:08	4:16	4:19	4:25	4:30	4:34	4:41
N6	4:30	4:38	4:46	4:49	4:55	5:00	5:04	5:11
N6	5:00	5:08	5:16	5:19	5:25	5:30	5:34	5:41
N6	5:30	5:38	5:46	5:49	5:55	6:00	6:04	6:11
N6	6:00	6:08	6:16	6:19	6:25	6:30	6:34	6:41
N6	6:30	6:38	6:46	6:49	6:55	7:00	7:04	7:11
N6	7:00	7:08	7:16	7:18	7:23	7:27	7:31	7:38
N6	7:30	7:38	7:46	7:48	7:53	7:57	8:01	8:08
N6	8:00	8:08	8:16	8:18	8:23	8:27	8:31	8:38
N6	8:30	8:38	8:46	8:48	8:53	8:57	9:01	9:08
N6	9:00	9:08	9:16	9:18	9:23	9:27	9:31	9:38
N6	9:30	9:38	9:45	9:48	9:53	9:57	10:00	10:06
N6	10:10	10:18	10:25	10:28	10:33	10:37	10:40	10:46
N6	10:50	10:58	11:05	11:08	11:13	11:17	11:20	11:26
N6	11:30	11:38	11:45	11:48	11:53	11:57	12:00	12:06
After Midnight Service — Servicio después de la medianoche								
N6	12:10	12:18	12:25	12:28	12:33	12:37	12:40	12:46

N2,3,4,6

Massachusetts Avenue Line

Eastbound To Farragut Square

Saturday Supplemental — Sábados suplementario

Route Number	Friendship Heights Ⓜ	Westmoreland Circle NW	Massachusetts Ave. & Ward Circle NW (American University)	Cathedral & New Mexico Aves. NW (Wesley Heights) ■	4200 Massachusetts Ave. NW (opposite Berkshire Apts.)	Massachusetts & Wisconsin Aves. NW	Massachusetts Ave. & 20th St. NW (Dupont Circle) Ⓜ	17th St. (E) & I St. NW (FARRAGUT N & W) Ⓜ
AM Service — Servicio matutino								
N6	6:34	6:39	6:43	6:47	6:52	6:55	7:00	7:06
N6	6:47	6:52	6:56	7:00	7:05	7:08	7:13	7:19
N6	7:10	7:15	7:19	7:23	7:28	7:31	7:36	7:42
N6	7:20	7:25	7:29	7:33	7:38	7:41	7:46	7:52
N6	7:30	7:35	7:39	7:43	7:48	7:51	7:56	8:02
N6	7:50	7:55	7:59	8:03	8:08	8:11	8:16	8:22
N6	8:00	8:05	8:09	8:13	8:18	8:21	8:26	8:32
N6	8:10	8:15	8:19	8:23	8:28	8:31	8:36	8:42
N6	8:30	8:35	8:39	8:43	8:48	8:51	8:56	9:02
N6	8:40	8:45	8:49	8:53	8:58	9:01	9:06	9:12

■ — *N6 eastbound trips operate in a clockwise loop via Idaho, Cathedral, New Mexico, and Nebraska Avenues and serve the same stops as westbound trips.*

On four Federal holidays, Columbus Day, Veterans' Day, Martin L. King Day, and Presidents' Day, Metrobus will run on a Saturday supplemental schedule. On these holidays, the supplemental trips will operate in addition to the regular Saturday trips.

El Día de la Raza, el Día de los Veteranos, el Día de Martin Luther King Jr. y el Día de los Presidentes, Metrobus operará viajes complementarios además del horario regular de los sábados en esta ruta.

Westbound To Friendship Heights station

Saturday Supplemental — Sábados suplementario

Route Number	17th St. (E) & I St. NW (Farragut N & W) Ⓜ	Massachusetts Ave. & 20th St. NW (Dupont Circle) Ⓜ	Massachusetts & Wisconsin Aves. NW	4201 Massachusetts Ave. NW (Berkshire Apts.)	Cathedral & New Mexico Aves. NW (Wesley Heights)	Massachusetts Ave. & Ward Circle NW (American University)	Westmoreland Circle NW	FRIENDSHIP HEIGHTS Ⓜ
PM Service — Servicio vespertino								
N6	4:15	4:23	4:31	4:34	4:40	4:45	4:49	4:56
N6	4:45	4:53	5:01	5:04	5:10	5:15	5:19	5:26
N6	5:15	5:23	5:31	5:34	5:40	5:45	5:49	5:56
N6	5:45	5:53	6:01	6:04	6:10	6:15	6:19	6:26
N6	6:15	6:23	6:31	6:34	6:40	6:45	6:49	6:56
N6	6:45	6:53	7:01	7:03	7:08	7:12	7:16	7:23

On four Federal holidays, Columbus Day, Veterans' Day, Martin L. King Day, and Presidents' Day, Metrobus will run on a Saturday supplemental schedule. On these holidays, the supplemental trips will operate in addition to the regular Saturday trips.

El Día de la Raza, el Día de los Veteranos, el Día de Martin Luther King Jr. y el Día de los Presidentes, Metrobus operará viajes complementarios además del horario regular de los sábados en esta ruta.

N2,3,4,6

Massachusetts Avenue Line

Eastbound To Farragut Square

Sunday — En domingo

Route Number	Friendship Heights Metro	Westmoreland Circle NW	Massachusetts Ave. & Ward Circle NW (American University)	Cathedral & New Mexico Aves. NW (Wesley Heights) ■	4200 Massachusetts Ave. NW (opposite Berkshire Apts.)	Massachusetts & Wisconsin Aves. NW	Massachusetts Ave. & 20th St. NW (Dupont Circle) Metro	17th St. (E) & I St. NW (FARRAGUT N & W) Metro
AM Service — Servicio matutino								
N6	6:00	6:05	6:09	6:13	6:18	6:20	6:26	6:32
N6	6:40	6:45	6:49	6:53	6:58	7:00	7:06	7:12
N6	7:20	7:25	7:29	7:33	7:38	7:40	7:46	7:52
N6	8:00	8:05	8:09	8:13	8:18	8:20	8:26	8:32
N6	8:40	8:45	8:49	8:53	8:58	9:00	9:06	9:12
N6	9:20	9:25	9:29	9:33	9:38	9:40	9:46	9:52
N6	9:46	9:52	9:57	10:02	10:06	10:09	10:17	10:24
N6	10:16	10:22	10:27	10:32	10:36	10:39	10:47	10:54
N6	10:46	10:52	10:57	11:02	11:06	11:09	11:17	11:24
N6	11:16	11:22	11:27	11:32	11:36	11:39	11:47	11:54
N6	11:46	11:52	11:57	12:02	12:06	12:09	12:17	12:24
PM Service — Servicio vespertino								
N6	12:16	12:22	12:27	12:32	12:36	12:39	12:47	12:54
N6	12:46	12:52	12:57	1:02	1:06	1:09	1:17	1:24
N6	1:16	1:22	1:27	1:32	1:36	1:39	1:47	1:54
N6	1:46	1:52	1:57	2:02	2:06	2:09	2:17	2:24
N6	2:16	2:22	2:27	2:32	2:36	2:39	2:47	2:54
N6	2:46	2:52	2:57	3:02	3:06	3:09	3:17	3:24
N6	3:16	3:22	3:27	3:32	3:36	3:39	3:47	3:54
N6	3:48	3:54	3:58	4:03	4:07	4:09	4:16	4:22
N6	4:18	4:24	4:28	4:33	4:37	4:39	4:46	4:52
N6	4:48	4:54	4:58	5:03	5:07	5:09	5:16	5:22
N6	5:18	5:24	5:28	5:33	5:37	5:39	5:46	5:52
N6	5:48	5:54	5:58	6:03	6:07	6:09	6:16	6:22
N6	6:18	6:24	6:28	6:33	6:37	6:39	6:46	6:52
N6	6:48	6:54	6:58	7:03	7:07	7:09	7:16	7:22
N6	7:28	7:34	7:38	7:43	7:47	7:49	7:56	8:02
N6	8:08	8:14	8:18	8:23	8:27	8:29	8:36	8:42
N6	8:54	9:00	9:03	9:07	9:10	9:12	9:19	9:25
N6	9:34	9:40	9:43	9:47	9:50	9:52	9:59	10:05
N6	10:14	10:20	10:23	10:27	10:30	10:32	10:39	10:45

■ — *N6 eastbound trips operate in a clockwise loop via Idaho, Cathedral, New Mexico, and Nebraska Avenues and serve the same stops as westbound trips.*

N2,3,4,6

Massachusetts Avenue Line

Westbound To Friendship Heights station

Sunday — En domingo

Route Number	17th St. (E) & I St. NW (Farragut N & W)	Massachusetts Ave. & 20th St. NW (Dupont Circle)	Massachusetts & Wisconsin Aves. NW	4201 Massachusetts Ave. NW (Berkshire Apts.)	Cathedral & New Mexico Aves. NW (Wesley Heights)	Massachusetts Ave. & Ward Circle NW (American University)	Westmoreland Circle NW	FRIENDSHIP HEIGHTS
AM Service — Servicio matutino								
N6	6:40	6:46	6:52	6:54	6:59	7:02	7:06	7:12
N6	7:20	7:26	7:32	7:34	7:39	7:42	7:46	7:52
N6	8:00	8:06	8:12	8:14	8:19	8:22	8:26	8:32
N6	8:38	8:46	8:55	8:58	9:03	9:08	9:13	9:19
N6	9:18	9:26	9:35	9:38	9:43	9:48	9:53	9:59
N6	9:58	10:06	10:15	10:18	10:23	10:28	10:33	10:39
N6	10:30	10:38	10:47	10:50	10:55	11:00	11:05	11:11
N6	11:00	11:08	11:17	11:20	11:25	11:30	11:35	11:41
N6	11:30	11:38	11:47	11:50	11:55	12:00	12:05	12:11
PM Service — Servicio vespertino								
N6	12:00	12:08	12:17	12:20	12:25	12:30	12:35	12:41
N6	12:30	12:38	12:47	12:50	12:55	1:00	1:05	1:11
N6	1:00	1:08	1:17	1:20	1:25	1:30	1:35	1:41
N6	1:30	1:38	1:47	1:50	1:55	2:00	2:05	2:11
N6	2:00	2:08	2:17	2:20	2:25	2:30	2:35	2:41
N6	2:30	2:38	2:47	2:50	2:55	3:00	3:05	3:11
N6	3:00	3:08	3:17	3:20	3:25	3:30	3:35	3:41
N6	3:30	3:38	3:47	3:50	3:55	4:00	4:05	4:11
N6	4:00	4:08	4:17	4:20	4:25	4:30	4:35	4:41
N6	4:30	4:38	4:47	4:50	4:55	5:00	5:05	5:11
N6	5:00	5:08	5:17	5:20	5:25	5:30	5:35	5:41
N6	5:30	5:38	5:47	5:50	5:55	6:00	6:05	6:11
N6	6:00	6:08	6:17	6:20	6:25	6:30	6:35	6:41
N6	6:30	6:38	6:47	6:50	6:55	7:00	7:05	7:11
N6	7:00	7:08	7:17	7:20	7:25	7:30	7:35	7:41
N6	7:30	7:38	7:47	7:50	7:55	8:00	8:05	8:11
N6	8:08	8:16	8:25	8:28	8:33	8:38	8:43	8:49
N6	8:48	8:56	9:05	9:08	9:13	9:18	9:23	9:29
N6	9:30	9:37	9:44	9:47	9:50	9:54	9:58	10:03
N6	10:10	10:17	10:24	10:27	10:30	10:34	10:38	10:43
N6	10:50	10:57	11:04	11:07	11:10	11:14	11:18	11:23

How to use this timetable

- Use the map to find the stops closest to where you will get on and off the bus.
- Select the schedule (Weekday, Saturday, Sunday) for when you will travel. Along the top of the schedule, find the stop at or nearest the point where you will get on the bus. Follow that column down to the time you want to leave.
- Use the same method to find the times the bus is scheduled to arrive at the stop where you will get off the bus.
- If the bus stop is not listed, use the time shown for the bus stop before it as the time to wait at the stop.
- The end-of-the-line or last stop is listed in ALL CAPS on the schedule.

Cómo Usar este Horario

- Use este mapa para localizar las paradas más cercanas a donde se subirá y bajará del autobús.
- Seleccione el horario (Entre semana, sábado, domingo) de cuando viajará. A lo largo de la parte superior del horario, localice la parada o el punto más cercano a la parada en la que se subirá al autobús. Siga esa columna hacia abajo hasta la hora en la que desee salir.
- Utilice el mismo método para localizar las horas en que el autobús está programado para llegar a la parada en donde desea bajarse del autobús.
- Si la parada del autobús no está listada use la hora que se muestra en la parada anterior como la hora de espera en la parada.
- El final de la ruta o la última parada del autobús aparece en letras MAYÚSCULAS en el horario.

English-Español Effective 12-29-13

NH1,NH3

National Harbor Line

metrobus

Serves these locations-
Brinda servicio a estas ubicaciones

- Branch Ave station
- Rivertowne Commons Shopping Center
- Oxon Hill Park & Ride Lot
- Waterfront St. & Potomac Passage (National Harbor)
- St. George Blvd. & Waterfront St. (National Harbor)
- Southern Ave station (NH3)

www.wmata.com
Information Anytime 202-637-7000 TTY 202-638-3780

metro

Washington Metropolitan Area Transit Authority

A District of Columbia, Maryland and Virginia Transit Partnership

NH1, NH3
National Harbor Line

For route and schedule information
Call 202-637-7000
www.wmata.com

Legend
- Metrorail Station
- Park & Ride Lot
- Bus Stop (Not all shown)

Guaranteed Ride Home
When you take Metrobus or Metrorail to work, you are eligible to participate in the free Commuter Connection Guaranteed Ride Home Program.

The program will get you home in the event of a personal emergency or unscheduled overtime.

To register and to receive program details, call Commuter Connection at 1-800-745-RIDE.

(2/97)

WMATA ©2012 For information regarding this map contact <R•A•D•S>.

NH1, NH3

National Harbor Line

Westbound To National Harbor

Monday thru Friday - Lunes a viernes

Route Number	Branch Ave	Southern Ave	Oxon Hill Rd. & Livingston Rd.	Oxon Hill Park & Ride Lot	St. George Blvd. & Waterfront St. (NATIONAL HARBOR)
AM Service — Servicio matutino					
NH1	5:55	-	6:05	6:09	6:17
NH1	6:25	-	6:35	6:39	6:47
NH1	6:55	-	7:05	7:09	7:17
NH1	7:25	-	7:35	7:39	7:47
NH1	7:55	-	8:05	8:09	8:17
NH1	8:25	-	8:35	8:39	8:47
NH1	8:55	-	9:05	9:09	9:17
NH1	9:25	-	9:34	9:38	9:45
NH1	9:55	-	10:04	10:08	10:15
NH1	10:25	-	10:34	10:38	10:45
NH1	10:55	-	11:04	11:08	11:15
NH1	11:25	-	11:34	11:38	11:45
NH1	11:55	-	12:04	12:08	12:15
PM Service — Servicio vespertino					
NH1	12:25	-	12:34	12:38	12:45
NH1	12:55	-	1:04	1:08	1:15
NH1	1:25	-	1:34	1:38	1:45
NH1	1:55	-	2:04	2:08	2:15
NH1	2:25	-	2:34	2:38	2:45
NH1	2:55	-	3:04	3:08	3:15
NH1	3:25	-	3:36	3:40	3:48
NH1	3:55	-	4:06	4:10	4:18
NH1	4:25	-	4:36	4:40	4:48
NH1	4:55	-	5:06	5:10	5:18
NH1	5:25	-	5:36	5:40	5:48
NH1	5:55	-	6:06	6:10	6:18
NH1	6:25	-	6:36	6:40	6:48
NH1	6:55	-	7:06	7:09	7:16
NH1	7:25	-	7:36	7:39	7:46
NH1	7:55	-	8:06	8:09	8:16
NH1	8:25	-	8:36	8:39	8:46
NH1	8:55	-	9:06	9:09	9:16
NH1	9:25	-	9:36	9:39	9:46
NH1	9:55	-	10:06	10:09	10:16
● **NH1**	10:35	-	10:43	10:46	10:58
NH3	-	11:34	11:46	11:51	11:59
After Midnight Service — Servicio después de la medianoche					
❍ **NH3**	-	12:34	12:46	12:51	12:59

● — *This trip serves the employee entrance at the rear of the Gaylord National Resort at approximately 10:55 PM.*

❍ — *Trip operates Friday only.*
Los autobuses funcionan solamente el viernes.

Eastbound To Branch Ave. station

Monday thru Friday - Lunes a viernes

Route Number	St. George Blvd. & Waterfront St. (National Harbor)	Oxon Hill Park & Ride Lot	Oxon Hill Rd. & Livingston Rd.	Southern Ave	BRANCH AVE
AM Service — Servicio matutino					
NH1	6:25	6:32	6:36	-	6:46
NH1	6:55	7:02	7:06	-	7:16
NH1	7:25	7:32	7:36	-	7:46
NH1	7:55	8:02	8:06	-	8:16
NH1	8:25	8:32	8:36	-	8:46
NH1	8:55	9:02	9:06	-	9:16
NH1	9:25	9:31	9:35	-	9:44
NH1	9:55	10:01	10:05	-	10:14
NH1	10:25	10:31	10:35	-	10:44
NH1	10:55	11:01	11:05	-	11:14
NH1	11:25	11:31	11:35	-	11:44
NH1	11:55	12:01	12:05	-	12:14
PM Service — Servicio vespertino					
NH1	12:25	12:31	12:35	-	12:44
NH1	12:55	1:01	1:05	-	1:14
NH1	1:25	1:31	1:35	-	1:44
NH1	1:55	2:01	2:05	-	2:14
NH1	2:25	2:31	2:35	-	2:44
NH1	2:55	3:01	3:05	-	3:14
NH1	3:25	3:33	3:39	-	3:48
NH1	3:55	4:03	4:09	-	4:18
NH1	4:25	4:33	4:39	-	4:48
NH1	4:55	5:03	5:09	-	5:18
NH1	5:25	5:33	5:39	-	5:48
NH1	5:55	6:03	6:09	-	6:18
NH1	6:25	6:33	6:39	-	6:48
NH1	6:55	7:03	7:09	-	7:18
NH1	7:25	7:31	7:35	-	7:43
NH1	7:55	8:01	8:05	-	8:13
NH1	8:25	8:31	8:35	-	8:43
NH1	8:55	9:01	9:05	-	9:13
NH1	9:25	9:31	9:35	-	9:43
NH1	9:55	10:01	10:05	-	10:13
NH1	10:25	10:31	10:35	-	10:43
NH3	11:06	11:12	11:16	11:27	-
After Midnight Service — Servicio después de la medianoche					
❍ **NH3**	12:06	12:12	12:16	12:27	-
❍ **NH3**	1:06	1:12	1:16	1:27	-

❍ — *Trip operates Friday only.*
Los autobuses funcionan solamente el viernes.

NH1, NH3

National Harbor Line

Westbound To National Harbor

Saturday — En sábados

Route Number	Branch Ave Metro	Southern Ave Metro	Oxon Hill Rd. & Livingston Rd.	Oxon Hill Park & Ride Lot	St. George Blvd. & Waterfront St. (NATIONAL HARBOR)
AM Service — Servicio matutino					
NH3	-	6:25	6:37	6:42	6:50
NH3	-	7:25	7:37	7:42	7:50
NH1	7:55	-	8:05	8:10	8:18
NH1	8:25	-	8:35	8:40	8:48
NH1	8:55	-	9:05	9:10	9:18
NH1	9:25	-	9:35	9:40	9:48
NH1	9:55	-	10:05	10:10	10:18
NH1	10:25	-	10:35	10:40	10:48
NH1	10:55	-	11:05	11:10	11:18
NH1	11:25	-	11:35	11:40	11:48
NH1	11:55	-	12:05	12:10	12:18
PM Service — Servicio vespertino					
NH1	12:25	-	12:35	12:40	12:48
NH1	12:55	-	1:05	1:10	1:18
NH1	1:25	-	1:35	1:40	1:48
NH1	1:55	-	2:05	2:10	2:18
NH1	2:25	-	2:35	2:40	2:48
NH1	2:55	-	3:05	3:10	3:18
NH1	3:25	-	3:35	3:40	3:48
NH1	3:55	-	4:05	4:10	4:18
NH1	4:25	-	4:35	4:40	4:48
NH1	4:55	-	5:05	5:10	5:18
NH1	5:25	-	5:35	5:40	5:48
NH1	5:55	-	6:05	6:10	6:18
NH1	6:25	-	6:35	6:40	6:48
NH1	6:55	-	7:05	7:10	7:18
NH1	7:25	-	7:35	7:40	7:48
NH1	7:55	-	8:05	8:10	8:18
NH1	8:25	-	8:35	8:40	8:48
NH1	8:55	-	9:05	9:10	9:18
NH1	9:25	-	9:35	9:40	9:48
NH1	9:55	-	10:05	10:10	10:18
● **NH1**	10:30	-	10:39	10:43	10:56
NH3	-	11:35	11:47	11:51	11:59
After Midnight Service — Servicio después de la medianoche					
NH3	-	12:35	12:47	12:51	12:59

● — *This trip serves the employee entrance at the rear of the Gaylord National Resort at approximately 10:51 PM.*

Eastbound To Branch Ave. station

Saturday — En sábados

Route Number	St. George Blvd. & Waterfront St. (National Harbor)	Oxon Hill Park & Ride Lot	Oxon Hill Rd. & Livingston Rd.	Southern Ave Metro	BRANCH AVE Metro
AM Service — Servicio matutino					
NH3	6:55	7:01	7:05	7:18	-
NH3	7:55	8:01	8:05	8:18	-
NH1	8:25	8:31	8:35	-	8:45
NH1	8:55	9:01	9:05	-	9:15
NH1	9:25	9:31	9:35	-	9:45
NH1	9:55	10:01	10:05	-	10:15
NH1	10:25	10:31	10:35	-	10:45
NH1	10:55	11:01	11:05	-	11:15
NH1	11:25	11:31	11:35	-	11:45
NH1	11:55	12:01	12:05	-	12:15
PM Service — Servicio vespertino					
NH1	12:25	12:31	12:35	-	12:45
NH1	12:55	1:01	1:05	-	1:15
NH1	1:25	1:31	1:35	-	1:45
NH1	1:55	2:01	2:05	-	2:15
NH1	2:25	2:31	2:35	-	2:45
NH1	2:55	3:01	3:05	-	3:15
NH1	3:25	3:31	3:35	-	3:45
NH1	3:55	4:01	4:05	-	4:15
NH1	4:25	4:31	4:35	-	4:45
NH1	4:55	5:01	5:05	-	5:15
NH1	5:25	5:31	5:35	-	5:45
NH1	5:55	6:01	6:05	-	6:15
NH1	6:25	6:31	6:35	-	6:45
NH1	6:55	7:01	7:05	-	7:15
NH1	7:25	7:31	7:34	-	7:43
NH1	7:55	8:01	8:04	-	8:13
NH1	8:25	8:31	8:34	-	8:43
NH1	8:55	9:01	9:04	-	9:13
NH1	9:25	9:31	9:34	-	9:43
NH1	9:55	10:01	10:04	-	10:13
NH1	10:25	10:31	10:34	-	10:43
NH1	10:58	11:04	11:07	-	11:16
NH3	11:06	11:12	11:15	11:26	-
After Midnight Service — Servicio después de la medianoche					
NH3	12:06	12:12	12:15	12:26	-
NH3	1:06	1:12	1:15	1:26	-

NH1, NH3

National Harbor Line

Westbound To National Harbor

Sunday — En domingo

Route Number	Branch Ave	Southern Ave	Oxon Hill Rd. & Livingston Rd.	Oxon Hill Park & Ride Lot	St. George Blvd. & Waterfront St. (NATIONAL HARBOR)
AM Service — Servicio matutino					
NH3	-	6:25	6:37	6:42	6:50
NH3	-	7:25	7:37	7:42	7:50
NH1	7:55	-	8:05	8:10	8:18
NH1	8:25	-	8:35	8:40	8:48
NH1	8:55	-	9:05	9:10	9:18
NH1	9:25	-	9:35	9:40	9:48
NH1	9:55	-	10:05	10:10	10:18
NH1	10:25	-	10:35	10:40	10:48
NH1	10:55	-	11:05	11:10	11:18
NH1	11:25	-	11:35	11:40	11:48
NH1	11:55	-	12:05	12:10	12:18
PM Service — Servicio vespertino					
NH1	12:25	-	12:35	12:40	12:48
NH1	12:55	-	1:05	1:10	1:18
NH1	1:25	-	1:35	1:40	1:48
NH1	1:55	-	2:05	2:10	2:18
NH1	2:25	-	2:35	2:40	2:48
NH1	2:55	-	3:05	3:10	3:18
NH1	3:25	-	3:35	3:40	3:48
NH1	3:55	-	4:05	4:10	4:18
NH1	4:25	-	4:35	4:40	4:48
NH1	4:55	-	5:05	5:10	5:18
NH1	5:25	-	5:35	5:40	5:48
NH1	5:55	-	6:05	6:10	6:18
NH1	6:25	-	6:35	6:40	6:48
NH1	6:55	-	7:05	7:10	7:18
NH1	7:25	-	7:35	7:40	7:48
NH1	7:55	-	8:05	8:10	8:18
NH1	8:25	-	8:35	8:40	8:48
NH1	8:55	-	9:05	9:10	9:18
NH1	9:25	-	9:35	9:40	9:48
NH1	9:55	-	10:05	10:10	10:18
● **NH1**	10:30	-	10:39	10:43	10:56
NH3	-	11:35	11:47	11:51	11:59

● — *This trip serves the employee entrance at the rear of the Gaylord National Resort at approximately 10:51 PM.*

Eastbound To Branch Ave. station

Sunday — En domingo

Route Number	St. George Blvd. & Waterfront St. (National Harbor)	Oxon Hill Park & Ride Lot	Oxon Hill Rd. & Livingston Rd.	Southern Ave	BRANCH AVE
AM Service — Servicio matutino					
NH3	6:55	7:01	7:05	7:18	-
NH3	7:55	8:01	8:05	8:18	-
NH1	8:25	8:31	8:35	-	8:45
NH1	8:55	9:01	9:05	-	9:15
NH1	9:25	9:31	9:35	-	9:45
NH1	9:55	10:01	10:05	-	10:15
NH1	10:25	10:31	10:35	-	10:45
NH1	10:55	11:01	11:05	-	11:15
NH1	11:25	11:31	11:35	-	11:45
NH1	11:55	12:01	12:05	-	12:15
PM Service — Servicio vespertino					
NH1	12:25	12:31	12:35	-	12:45
NH1	12:55	1:01	1:05	-	1:15
NH1	1:25	1:31	1:35	-	1:45
NH1	1:55	2:01	2:05	-	2:15
NH1	2:25	2:31	2:35	-	2:45
NH1	2:55	3:01	3:05	-	3:15
NH1	3:25	3:31	3:35	-	3:45
NH1	3:55	4:01	4:05	-	4:15
NH1	4:25	4:31	4:35	-	4:45
NH1	4:55	5:01	5:05	-	5:15
NH1	5:25	5:31	5:35	-	5:45
NH1	5:55	6:01	6:05	-	6:15
NH1	6:25	6:31	6:35	-	6:45
NH1	6:55	7:01	7:05	-	7:15
NH1	7:25	7:31	7:34	-	7:43
NH1	7:55	8:01	8:04	-	8:13
NH1	8:25	8:31	8:34	-	8:43
NH1	8:55	9:01	9:04	-	9:13
NH1	9:25	9:31	9:34	-	9:43
NH1	9:55	10:01	10:04	-	10:13
NH1	10:25	10:31	10:34	-	10:43
NH1	10:58	11:04	11:07	-	11:16
NH3	11:06	11:12	11:15	11:26	-
After Midnight Service — Servicio después de la medianoche					
NH3	12:06	12:12	12:15	12:26	-

How to use this timetable

- Use the map to find the stops closest to where you will get on and off the bus.
- Select the schedule (Weekday, Saturday, Sunday) for when you will travel. Along the top of the schedule, find the stop at or nearest the point where you will get on the bus. Follow that column down to the time you want to leave.
- Use the same method to find the times the bus is scheduled to arrive at the stop where you will get off the bus.
- If the bus stop is not listed, use the time shown for the bus stop before it as the time to wait at the stop.
- The end-of-the-line or last stop is listed in ALL CAPS on the schedule.

Cómo Usar este Horario

- Use este mapa para localizar las paradas más cercanas a donde se subirá y bajará del autobús.
- Seleccione el horario (Entre semana, sábado, domingo) de cuando viajará. A lo largo de la parte superior del horario, localice la parada o el punto más cercano a la parada en la que se subirá al autobús. Siga esa columna hacia abajo hasta la hora en la que desee salir.
- Utilice el mismo método para localizar las horas en que el autobús está programado para llegar a la parada en donde desea bajarse del autobús.
- Si la parada del autobús no está listada use la hora que se muestra en la parada anterior como la hora de espera en la parada.
- El final de la ruta o la última parada del autobús aparece en letras MAYÚSCULAS en el horario.

English-Español Effective 6-30-13

P12

Eastover-Addison Road Line

metrobus

Serves these locations-
Brinda servicio a estas ubicaciones

- Eastover
- Glassmanor
- Southview
- United Medical Center
- Southern Ave station
- Hillcrest Heights
- Iverson Mall
- Silver Hill
- Suitland station
- District Heights
- Addison Road station

R12/31/12

www.wmata.com
Information Anytime 202-637-7000 TTY 202-638-3780

Washington Metropolitan Area Transit Authority

A District of Columbia, Maryland and Virginia Transit Partnership

P12
Eastover-Addison Line

For route and schedule information
Call 202-637-7000
www.wmata.com

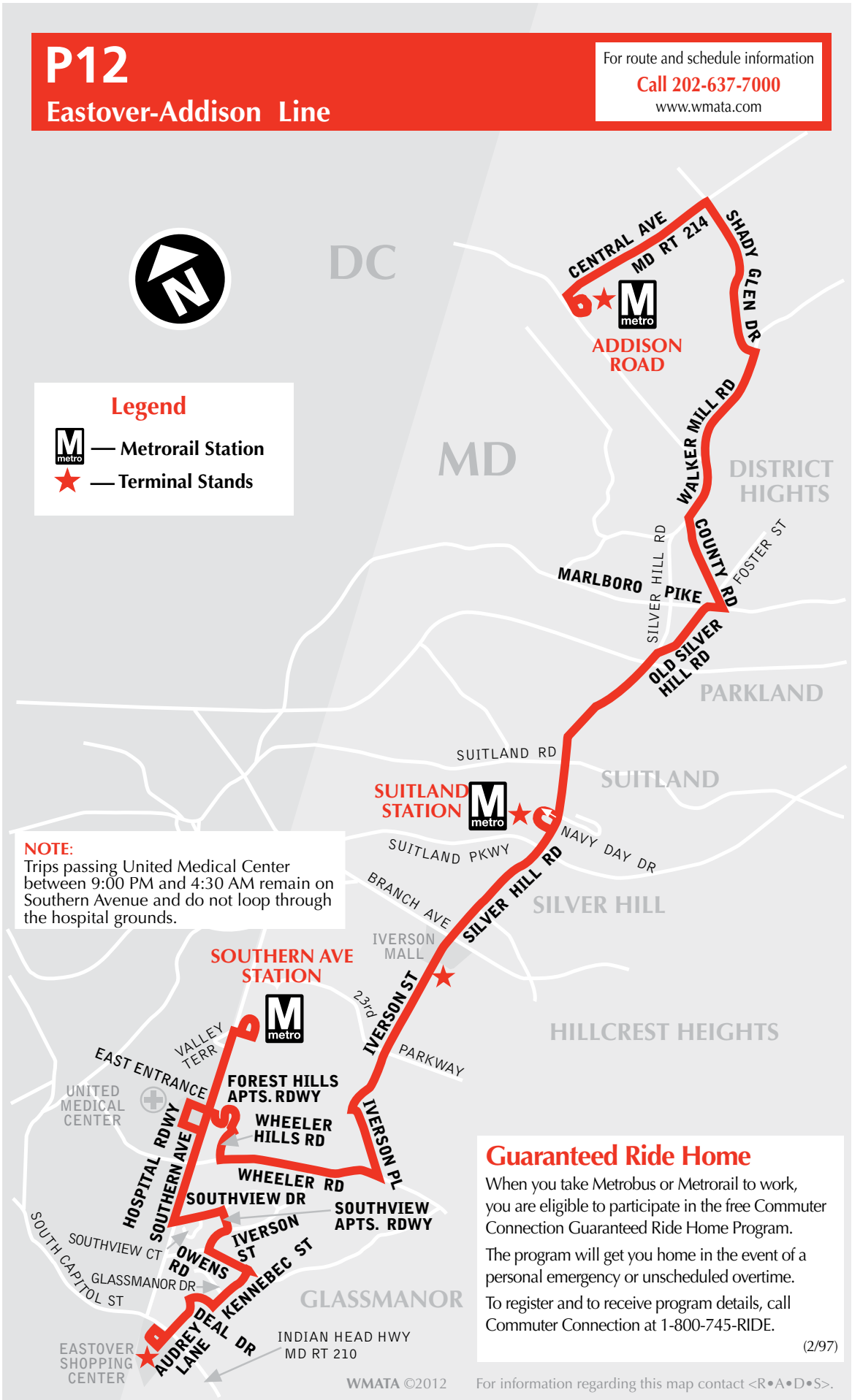

NOTE:
Trips passing United Medical Center between 9:00 PM and 4:30 AM remain on Southern Avenue and do not loop through the hospital grounds.

Guaranteed Ride Home

When you take Metrobus or Metrorail to work, you are eligible to participate in the free Commuter Connection Guaranteed Ride Home Program.

The program will get you home in the event of a personal emergency or unscheduled overtime.

To register and to receive program details, call Commuter Connection at 1-800-745-RIDE.

(2/97)

WMATA ©2012

For information regarding this map contact <R•A•D•S>.

P12

Eastover-Addison Road Line

Westbound To Eastover Shopping Center

Monday thru Friday - Lunes a viernes

Route Number	Addison Road	Shady Glen Dr. & Walker Mill Rd.	County Rd. & Foster St. (District Heights)	Suitland	Iverson St. & Branch Ave. (Iverson Mall)	Iverson St. & 23rd Pkwy. (Hillcrest Heights)	Southern Ave	United Medical Center	Southview Dr. & Southview Ct.	Kennebec St. & Glass-manor Dr.	EAST-OVER Shopping Center
AM Service — Servicio matutino											
P12	4:45	4:51	4:57	5:07	5:13	5:16	5:27	5:31	5:37	5:43	5:46
P12	5:05	5:11	5:17	5:27	5:33	5:36	5:47	5:51	5:57	6:03	6:06
P12	5:25	5:31	5:37	5:47	5:53	5:56	6:07	6:11	6:17	6:23	6:26
P12	5:45	5:51	5:57	6:07	6:13	6:16	6:27	6:31	6:37	6:43	6:46
P12	6:05	6:11	6:18	6:31	6:37	6:40	6:52	6:56	7:00	7:06	7:10
P12	6:25	6:31	6:38	6:51	6:57	7:00	7:12	7:16	7:20	7:26	7:30
P12	6:45	6:51	6:58	7:11	7:17	7:20	7:32	7:36	7:40	7:46	7:50
P12	7:05	7:11	7:18	7:31	7:37	7:40	7:52	7:56	8:00	8:06	8:10
P12	7:25	7:31	7:38	7:51	7:57	8:00	8:12	8:16	8:20	8:26	8:30
P12	7:45	7:51	7:58	8:11	8:17	8:20	8:31	8:35	8:40	8:46	8:50
P12	8:05	8:11	8:18	8:31	8:37	8:40	8:51	8:55	9:00	9:06	9:10
P12	8:25	8:31	8:38	8:51	8:57	9:00	9:11	9:15	9:20	9:26	9:30
P12	8:45	8:51	8:58	9:11	9:17	9:20	9:31	9:35	9:40	9:46	9:50
P12	9:10	9:16	9:23	9:36	9:42	9:45	9:56	10:00	10:05	10:11	10:15
P12	9:35	9:42	9:49	10:02	10:08	10:11	10:22	10:26	10:32	10:39	10:43
P12	10:00	10:07	10:14	10:27	10:33	10:36	10:47	10:51	10:57	11:04	11:08
P12	10:30	10:37	10:44	10:57	11:03	11:06	11:17	11:21	11:27	11:34	11:38
P12	11:00	11:07	11:14	11:27	11:33	11:36	11:47	11:51	11:57	12:04	12:08
P12	11:30	11:37	11:44	11:57	12:03	12:06	12:17	12:21	12:27	12:34	12:38
P12	12:00	12:07	12:14	12:27	12:33	12:36	12:47	12:51	12:57	1:04	1:08
PM Service — Servicio vespertino											
P12	12:30	12:37	12:44	12:57	1:03	1:06	1:17	1:21	1:27	1:34	1:38
P12	1:00	1:07	1:14	1:27	1:33	1:36	1:47	1:51	1:57	2:04	2:08
P12	1:30	1:37	1:44	1:57	2:03	2:06	2:17	2:21	2:27	2:34	2:38
P12	2:00	2:07	2:14	2:27	2:33	2:36	2:47	2:51	2:57	3:04	3:08
P12	2:30	2:37	2:44	2:57	3:03	3:06	3:17	3:21	3:27	3:34	3:38
P12	2:50	2:57	3:04	3:17	3:23	3:26	3:37	3:41	3:47	3:54	3:58
P12	3:10	3:17	3:24	3:37	3:43	3:46	3:57	4:01	4:07	4:14	4:18
P12	3:30	3:37	3:46	3:59	4:06	4:10	4:20	4:25	4:31	4:38	4:43
P12	3:50	3:57	4:06	4:19	4:26	4:30	4:40	4:45	4:51	4:58	5:03
P12	4:10	4:17	4:26	4:39	4:46	4:50	5:00	5:05	5:11	5:18	5:23
P12	4:30	4:37	4:46	4:59	5:06	5:10	5:20	5:25	5:31	5:38	5:43
P12	4:50	4:57	5:06	5:19	5:26	5:30	5:40	5:45	5:51	5:58	6:03
P12	5:10	5:17	5:26	5:39	5:46	5:50	6:00	6:05	6:11	6:18	6:23
P12	5:30	5:37	5:46	5:59	6:06	6:10	6:20	6:25	6:31	6:38	6:43
P12	5:50	5:57	6:06	6:19	6:26	6:30	6:40	6:45	6:51	6:58	7:03
P12	6:10	6:17	6:26	6:39	6:46	6:50	7:00	7:05	7:11	7:18	7:23
P12	6:30	6:37	6:44	6:56	7:03	7:06	7:16	7:20	7:25	7:32	7:36
P12	7:00	7:07	7:14	7:26	7:33	7:36	7:46	7:50	7:55	8:02	8:06
P12	7:25	7:32	7:39	7:51	7:58	8:01	8:11	8:15	8:20	8:27	8:31
P12	7:55	8:02	8:09	8:21	8:28	8:31	8:41	8:45	8:50	8:57	9:01
P12	8:25	8:32	8:39	8:51	8:58	9:01	9:11	■	9:20	9:27	9:31
P12	8:55	9:02	9:09	9:21	9:28	9:31	9:41	■	9:50	9:57	10:01
P12	9:27	9:34	9:39	9:48	9:53	9:56	10:06	■	10:14	10:20	10:24
P12	10:00	10:07	10:12	10:21	10:26	10:29	10:39	■	10:47	10:53	10:57
P12	10:30	10:37	10:42	10:51	10:56	10:59	11:09	■	11:17	11:23	11:27
P12	11:00	11:07	11:12	11:21	11:26	11:29	11:39	■	11:47	11:53	11:57

■ — *Serves stop on Southern Ave. Does not enter hospital grounds.*

P12

Eastover-Addison Road Line

Eastbound To Addison Road station

Monday thru Friday - Lunes a viernes

Route Number	Eastover Shopping Center	Kennebec St. & Glass-manor Dr.	Southview Dr. & Southview Ct.	United Medical Center	Southern Ave	Iverson St. & 23rd Pkwy. (Hillcrest Heights)	Iverson St. & Branch Ave. (Iverson Mall)	Suitland	County Rd. & Foster St. (District Heights)	Shady Glen Dr. & Walker Mill Rd.	AD-DISON ROAD
AM Service — Servicio matutino											
P12	-	-	-	-	-	-	-	4:55	5:05	5:11	5:20
P12	4:43	4:48	4:56	5:00	5:03	5:14	5:17	5:25	5:35	5:41	5:50
P12	4:58	5:03	5:13	5:18	5:22	5:34	5:37	5:46	5:59	6:05	6:14
P12	5:21	5:26	5:36	5:41	5:45	5:57	6:00	6:09	6:22	6:28	6:37
P12	-	-	-	-	6:05	6:17	6:20	6:29	6:42	6:48	6:57
P12	6:00	6:05	6:15	6:20	6:24	6:36	6:39	6:48	7:01	7:07	7:16
P12	6:20	6:25	6:35	6:40	6:44	6:56	6:59	7:08	7:21	7:27	7:36
P12	6:40	6:45	6:55	7:00	7:04	7:16	7:19	7:28	7:41	7:47	7:56
P12	7:00	7:05	7:13	7:17	7:22	7:33	7:37	7:45	7:57	8:03	8:10
P12	7:20	7:25	7:33	7:37	7:42	7:53	7:57	8:05	8:17	8:23	8:30
P12	7:40	7:45	7:53	7:57	8:02	8:13	8:17	8:25	8:37	8:43	8:50
P12	8:00	8:05	8:13	8:17	8:22	8:33	8:37	8:45	8:57	9:03	9:10
P12	8:20	8:25	8:33	8:37	8:42	8:53	8:57	9:05	9:17	9:23	9:30
P12	8:36	8:43	8:51	8:56	9:00	9:13	9:17	9:25	9:38	9:45	9:53
P12	9:00	9:07	9:15	9:20	9:24	9:37	9:41	9:49	10:02	10:09	10:17
P12	9:24	9:31	9:39	9:44	9:48	10:01	10:05	10:13	10:26	10:33	10:41
P12	9:48	9:55	10:03	10:08	10:12	10:25	10:29	10:37	10:50	10:57	11:05
P12	10:18	10:25	10:33	10:38	10:42	10:55	10:59	11:07	11:20	11:27	11:35
P12	10:48	10:55	11:03	11:08	11:12	11:25	11:29	11:37	11:50	11:57	12:05
P12	11:18	11:25	11:33	11:38	11:42	11:55	11:59	12:07	12:20	12:27	12:35
P12	11:48	11:55	12:03	12:08	12:12	12:25	12:29	12:37	12:50	12:57	1:05
PM Service — Servicio vespertino											
P12	12:18	12:25	12:33	12:38	12:42	12:55	12:59	1:07	1:20	1:27	1:35
P12	12:48	12:55	1:01	1:07	1:11	1:24	1:27	1:39	1:52	1:58	2:07
P12	1:18	1:25	1:31	1:37	1:41	1:54	1:57	2:09	2:22	2:28	2:37
P12	1:48	1:55	2:01	2:07	2:11	2:24	2:27	2:39	2:52	2:58	3:07
● **P12**	-	-	-	-	-	-	2:55	3:07	3:20	3:26	3:35
P12	2:18	2:25	2:31	2:37	2:41	2:54	2:57	3:09	3:22	3:28	3:37
P12	2:48	2:55	3:01	3:07	3:11	3:24	3:27	3:39	3:52	3:58	4:07
P12	3:13	3:20	3:26	3:32	3:36	3:49	3:52	4:04	4:17	4:23	4:32
P12	3:33	3:40	3:46	3:52	3:56	4:09	4:12	4:24	4:37	4:43	4:52
P12	3:53	4:00	4:06	4:12	4:16	4:29	4:32	4:44	4:57	5:03	5:12
P12	4:13	4:20	4:26	4:32	4:36	4:49	4:52	5:04	5:17	5:23	5:32
P12	4:33	4:40	4:46	4:52	4:56	5:09	5:12	5:24	5:37	5:43	5:52
P12	4:53	5:00	5:06	5:12	5:16	5:29	5:32	5:44	5:57	6:03	6:12
P12	5:14	5:22	5:30	5:36	5:41	5:53	5:56	6:05	6:17	6:24	6:32
P12	5:34	5:42	5:50	5:56	6:01	6:13	6:16	6:25	6:37	6:44	6:52
P12	5:54	6:02	6:10	6:16	6:21	6:33	6:36	6:45	6:57	7:04	7:12
P12	6:14	6:22	6:30	6:36	6:41	6:53	6:56	7:05	7:17	7:24	7:32
P12	6:44	6:52	7:00	7:06	7:11	7:23	7:26	7:35	7:47	7:54	8:02
P12	7:14	7:21	7:27	7:32	7:35	7:46	7:49	7:56	8:07	8:12	8:19
P12	7:40	7:47	7:53	7:58	8:01	8:12	8:15	8:22	8:33	8:38	8:45
P12	8:10	8:17	8:23	8:28	8:31	8:42	8:45	8:52	9:03	9:08	9:15
P12	8:40	8:47	8:53	■	9:01	9:12	9:15	9:22	9:33	9:38	9:45
P12	9:10	9:17	9:23	■	9:31	9:42	9:45	9:52	10:03	10:08	10:15
P12	9:40	9:47	9:53	■	10:01	10:12	10:15	10:22	10:33	10:38	10:45
P12	10:10	10:17	10:23	■	10:31	10:42	10:45	10:52	11:03	11:08	11:15
P12	10:40	10:47	10:53	■	11:01	11:12	11:15	11:22	11:33	11:38	11:45
P12	11:10	11:17	11:23	■	11:31	11:42	11:45	11:52	12:03	12:08	12:15
P12	11:40	11:47	11:53	■	12:01	12:12	12:15	12:22	12:33	12:38	12:45
After Midnight Service — Servicio después de la medianoche											
P12	12:10	12:17	12:23	■	12:31	12:42	12:45	12:52	1:03	1:08	1:15

● — *Trip operates only when public school is open.*
El recorrido se realiza solamente cuando están abiertas las escuelas públicas.

■ — *Serves stop on Southern Ave. Does not enter hospital grounds.*

P12

Eastover-Addison Road Line

Westbound To Eastover Shopping Center

Saturday — En sábados

Route Number	Addison Road	Shady Glen Dr. & Walker Mill Rd.	County Rd. & Foster St. (District Heights)	Suitland	Iverson St. & Branch Ave. (Iverson Mall)	Iverson St. & 23rd Pkwy. (Hillcrest Heights)	Southern Ave	United Medical Center	South-view Dr. & South-view Ct.	Kennebec St. & Glass-manor Dr.	EAST-OVER Shopping Center
AM Service — Servicio matutino											
P12	6:23	6:30	6:36	6:46	6:51	6:53	7:04	7:07	7:11	7:17	7:21
P12	7:00	7:07	7:13	7:23	7:28	7:30	7:41	7:44	7:48	7:54	7:58
P12	7:30	7:37	7:43	7:53	7:58	8:00	8:11	8:14	8:18	8:24	8:28
P12	8:00	8:07	8:13	8:23	8:28	8:30	8:41	8:44	8:48	8:54	8:58
P12	8:25	8:34	8:41	8:53	8:58	9:01	9:12	9:15	9:19	9:25	9:29
P12	8:50	8:59	9:06	9:18	9:23	9:26	9:37	9:40	9:44	9:50	9:54
P12	9:10	9:19	9:26	9:38	9:43	9:46	9:57	10:00	10:04	10:10	10:14
P12	9:30	9:39	9:46	9:58	10:03	10:06	10:17	10:20	10:24	10:30	10:34
P12	9:50	9:59	10:06	10:18	10:23	10:26	10:37	10:40	10:44	10:50	10:54
P12	10:10	10:19	10:27	10:41	10:47	10:51	11:02	11:05	11:10	11:17	11:21
P12	10:30	10:39	10:47	11:01	11:07	11:11	11:22	11:25	11:30	11:37	11:41
P12	10:50	10:59	11:07	11:21	11:27	11:31	11:42	11:45	11:50	11:57	12:01
P12	11:10	11:19	11:27	11:41	11:47	11:51	12:02	12:05	12:10	12:17	12:21
P12	11:30	11:39	11:47	12:01	12:07	12:11	12:22	12:25	12:30	12:37	12:41
P12	11:50	11:59	12:07	12:21	12:27	12:31	12:42	12:45	12:50	12:57	1:01
PM Service — Servicio vespertino											
P12	12:10	12:19	12:27	12:41	12:47	12:51	1:02	1:05	1:10	1:17	1:21
P12	12:30	12:39	12:47	1:01	1:07	1:11	1:22	1:25	1:30	1:37	1:41
P12	12:50	12:59	1:07	1:21	1:27	1:31	1:42	1:45	1:50	1:57	2:01
P12	1:10	1:19	1:27	1:41	1:47	1:51	2:02	2:05	2:10	2:17	2:21
P12	1:30	1:39	1:47	2:01	2:07	2:11	2:22	2:25	2:30	2:37	2:41
P12	1:50	1:59	2:07	2:21	2:27	2:31	2:42	2:45	2:50	2:57	3:01
P12	2:10	2:19	2:27	2:41	2:47	2:51	3:02	3:05	3:10	3:17	3:21
P12	2:30	2:39	2:47	3:01	3:07	3:11	3:22	3:25	3:30	3:37	3:41
P12	2:50	2:59	3:07	3:21	3:27	3:31	3:42	3:45	3:50	3:57	4:01
P12	3:10	3:19	3:27	3:41	3:47	3:51	4:02	4:05	4:10	4:17	4:21
P12	3:30	3:39	3:47	4:01	4:07	4:11	4:22	4:25	4:30	4:37	4:41
P12	3:50	3:59	4:07	4:21	4:27	4:31	4:42	4:45	4:50	4:57	5:01
P12	4:10	4:19	4:27	4:41	4:47	4:51	5:02	5:05	5:10	5:17	5:21
P12	4:30	4:39	4:47	5:01	5:07	5:11	5:22	5:25	5:30	5:37	5:41
P12	4:50	4:59	5:07	5:21	5:27	5:31	5:42	5:45	5:50	5:57	6:01
P12	5:10	5:19	5:27	5:41	5:47	5:51	6:02	6:05	6:10	6:17	6:21
P12	5:30	5:39	5:47	6:01	6:07	6:11	6:22	6:25	6:30	6:37	6:41
P12	5:50	5:59	6:07	6:21	6:27	6:31	6:42	6:45	6:50	6:57	7:01
P12	6:10	6:19	6:27	6:41	6:47	6:51	7:02	7:05	7:10	7:17	7:21
P12	6:30	6:38	6:45	6:58	7:03	7:07	7:18	7:21	7:26	7:33	7:37
P12	6:50	6:58	7:05	7:18	7:23	7:27	7:38	7:41	7:46	7:53	7:57
P12	7:10	7:18	7:25	7:38	7:43	7:47	7:58	8:01	8:06	8:13	8:17
P12	7:30	7:38	7:45	7:58	8:03	8:07	8:18	8:21	8:26	8:33	8:37
P12	7:50	7:58	8:05	8:18	8:23	8:27	8:38	8:41	8:46	8:53	8:57
P12	8:10	8:17	8:24	8:35	8:39	8:42	8:53	■	8:58	9:05	9:08
P12	8:30	8:37	8:44	8:55	8:59	9:02	9:13	■	9:18	9:25	9:28
P12	9:00	9:07	9:14	9:25	9:29	9:32	9:43	■	9:48	9:55	9:58
P12	9:30	9:37	9:44	9:55	9:59	10:02	10:13	■	10:18	10:25	10:28
P12	10:00	10:07	10:14	10:25	10:29	10:32	10:43	■	10:48	10:55	10:58
P12	10:30	10:37	10:44	10:55	10:59	11:02	11:13	■	11:18	11:25	11:28
P12	11:00	11:07	11:14	11:25	11:29	11:32	11:43	■	11:48	11:55	11:58

■ — *Serves stop on Southern Ave. Does not enter hospital grounds.*

Westbound To Eastover Shopping Center

Saturday Supplemental — Sábados suplementario

Route Number	Addison Road	Shady Glen Dr. & Walker Mill Rd.	County Rd. & Foster St. (District Heights)	Suitland	Iverson St. & Branch Ave. (Iverson Mall)	Iverson St. & 23rd Pkwy. (Hillcrest Heights)	Southern Ave	United Medical Center	South-view Dr. & South-view Ct.	Kennebec St. & Glass-manor Dr.	EAST-OVER Shopping Center
AM Service — Servicio matutino											
P12	4:40	4:46	4:51	5:00	5:06	5:09	5:17	5:20	5:24	5:31	5:34
P12	5:10	5:16	5:21	5:30	5:36	5:39	5:47	5:50	5:54	6:01	6:04
P12	5:40	5:46	5:51	6:00	6:06	6:09	6:17	6:20	6:24	6:31	6:34
P12	6:10	6:16	6:21	6:30	6:36	6:39	6:47	6:50	6:54	7:01	7:04

On four Federal holidays, Columbus Day, Veterans' Day, Martin L. King Day, and Presidents' Day, Metrobus will run on a Saturday supplemental schedule. On these holidays, the supplemental trips will operate in addition to the regular Saturday trips.

P12

Eastover-Addison Road Line

Eastbound To Addison Road station

Saturday — En sábados

Route Number	Eastover Shopping Center	Kennebec St. & Glass-manor Dr.	South-view Dr. & South-view Ct.	United Medical Center	Southern Ave M	Iverson St. & 23rd Pkwy. (Hillcrest Heights)	Iverson St. & Branch Ave. (Iverson Mall)	Suitland M	County Rd. & Foster St. (District Heights)	Shady Glen Dr. & Walker Mill Rd.	ADDISON ROAD M
AM Service — Servicio matutino											
P12	6:35	6:40	6:48	6:52	6:57	7:05	7:08	7:14	7:22	7:27	7:34
P12	7:05	7:10	7:18	7:22	7:27	7:35	7:38	7:44	7:52	7:57	8:04
P12	7:35	7:40	7:48	7:52	7:57	8:06	8:09	8:15	8:24	8:30	8:38
P12	8:05	8:10	8:18	8:22	8:27	8:36	8:39	8:45	8:54	9:00	9:08
P12	8:30	8:35	8:43	8:48	8:54	9:03	9:06	9:15	9:27	9:33	9:42
P12	8:50	8:55	9:03	9:08	9:14	9:23	9:26	9:35	9:47	9:53	10:02
P12	9:10	9:17	9:25	9:30	9:36	9:47	9:50	9:59	10:11	10:18	10:27
P12	9:30	9:37	9:45	9:50	9:56	10:07	10:10	10:19	10:31	10:38	10:47
P12	9:50	9:57	10:05	10:10	10:16	10:27	10:30	10:39	10:51	10:58	11:07
P12	10:10	10:17	10:25	10:30	10:36	10:47	10:50	10:59	11:11	11:18	11:27
P12	10:30	10:37	10:45	10:50	10:56	11:07	11:10	11:19	11:31	11:38	11:47
P12	10:50	10:57	11:05	11:10	11:16	11:27	11:30	11:39	11:51	11:58	12:07
P12	11:10	11:17	11:25	11:30	11:36	11:47	11:50	11:59	12:11	12:18	12:27
P12	11:30	11:37	11:45	11:50	11:56	12:07	12:10	12:19	12:31	12:38	12:47
P12	11:50	11:57	12:05	12:10	12:16	12:27	12:30	12:39	12:51	12:58	1:07
PM Service — Servicio vespertino											
P12	12:10	12:17	12:25	12:30	12:36	12:47	12:50	12:59	1:11	1:18	1:27
P12	12:30	12:37	12:45	12:50	12:56	1:07	1:10	1:19	1:31	1:38	1:47
P12	12:50	12:57	1:05	1:10	1:16	1:27	1:30	1:39	1:51	1:58	2:07
P12	1:10	1:17	1:25	1:30	1:36	1:47	1:50	1:59	2:11	2:18	2:27
P12	1:30	1:37	1:45	1:50	1:56	2:07	2:10	2:19	2:31	2:38	2:47
P12	1:50	1:57	2:05	2:10	2:16	2:27	2:30	2:39	2:51	2:58	3:07
P12	2:10	2:17	2:25	2:30	2:36	2:47	2:50	2:59	3:11	3:18	3:27
P12	2:30	2:37	2:45	2:50	2:56	3:07	3:10	3:19	3:31	3:38	3:47
P12	2:50	2:57	3:05	3:10	3:16	3:27	3:30	3:39	3:51	3:58	4:07
P12	3:10	3:17	3:25	3:30	3:36	3:47	3:50	3:59	4:11	4:18	4:27
P12	3:30	3:37	3:45	3:50	3:56	4:07	4:10	4:19	4:31	4:38	4:47
P12	3:50	3:57	4:05	4:10	4:16	4:27	4:30	4:39	4:51	4:58	5:07
P12	4:10	4:17	4:24	4:29	4:35	4:46	4:49	4:57	5:07	5:14	5:22
P12	4:30	4:37	4:44	4:49	4:55	5:06	5:09	5:17	5:27	5:34	5:42
P12	4:50	4:57	5:04	5:09	5:15	5:26	5:29	5:37	5:47	5:54	6:02
P12	5:10	5:17	5:24	5:29	5:35	5:46	5:49	5:57	6:07	6:14	6:22
P12	5:30	5:37	5:44	5:49	5:55	6:06	6:09	6:17	6:27	6:34	6:42
P12	5:50	5:57	6:04	6:09	6:15	6:26	6:29	6:37	6:47	6:54	7:02
P12	6:10	6:17	6:24	6:29	6:35	6:46	6:49	6:57	7:07	7:14	7:22
P12	6:30	6:37	6:44	6:49	6:55	7:06	7:09	7:17	7:27	7:34	7:42
P12	6:50	6:57	7:03	7:08	7:12	7:23	7:26	7:34	7:44	7:49	7:55
P12	7:10	7:17	7:23	7:28	7:32	7:43	7:46	7:54	8:04	8:09	8:15
P12	7:40	7:47	7:53	7:58	8:02	8:13	8:16	8:24	8:34	8:39	8:45
P12	8:10	8:17	8:23	8:28	8:32	8:43	8:46	8:54	9:04	9:09	9:15
P12	8:40	8:46	8:52	■	8:58	9:07	9:10	9:16	9:26	9:31	9:37
P12	9:10	9:16	9:22	■	9:28	9:37	9:40	9:46	9:56	10:01	10:07
P12	9:40	9:46	9:52	■	9:58	10:07	10:10	10:16	10:26	10:31	10:37
P12	10:10	10:16	10:22	■	10:28	10:37	10:40	10:46	10:56	11:01	11:07
P12	10:40	10:46	10:52	■	10:58	11:07	11:10	11:16	11:26	11:31	11:37
P12	11:10	11:16	11:22	■	11:28	11:37	11:40	11:46	11:56	12:01	12:07
P12	11:40	11:46	11:52	■	11:58	12:07	12:10	12:16	12:26	12:31	12:37
After Midnight Service — Servicio después de la medianoche											
P12	12:10	12:16	12:22	■	12:28	12:37	12:40	12:46	12:56	1:01	1:07

■ — *Serves stop on Southern Ave. Does not enter hospital grounds.*

Eastbound To Addison Road station

Saturday Supplemental — Sábados suplementario

Route Number	Eastover Shopping Center	Kennebec St. & Glass-manor Dr.	South-view Dr. & South-view Ct.	United Medical Center	Southern Ave M	Iverson St. & 23rd Pkwy. (Hillcrest Heights)	Iverson St. & Branch Ave. (Iverson Mall)	Suitland M	County Rd. & Foster St. (District Heights)	Shady Glen Dr. & Walker Mill Rd.	ADDISON ROAD M
AM Service — Servicio matutino											
P12	5:40	5:45	5:53	5:56	5:59	6:08	6:11	6:18	6:25	6:29	6:34
P12	6:10	6:15	6:23	6:26	6:29	6:38	6:41	6:48	6:55	6:59	7:04

On four Federal holidays, Columbus Day, Veterans' Day, Martin L. King Day, and Presidents' Day, Metrobus will run on a Saturday supplemental schedule. On these holidays, the supplemental trips will operate in addition to the regular Saturday trips.

P12

Eastover-Addison Road Line

Westbound To Eastover Shopping Center

Sunday — En domingo

Route Number	Addison Road	Shady Glen Dr. & Walker Mill Rd.	County Rd. & Foster St. (District Heights)	Suitland	Iverson St. & Branch Ave. (Iverson Mall)	Iverson St. & 23rd Pkwy. (Hillcrest Heights)	Southern Ave	United Medical Center	Southview Dr. & Southview Ct.	Kennebec St. & Glassmanor Dr.	EASTOVER Shopping Center
AM Service — Servicio matutino											
P12	7:39	7:45	7:52	8:03	8:09	8:12	8:24	8:26	8:30	8:37	8:41
P12	8:09	8:15	8:22	8:33	8:39	8:42	8:54	8:56	9:00	9:07	9:11
P12	8:39	8:45	8:52	9:03	9:09	9:12	9:24	9:26	9:30	9:37	9:41
P12	9:09	9:15	9:22	9:33	9:39	9:42	9:54	9:56	10:00	10:07	10:11
P12	9:39	9:45	9:52	10:03	10:09	10:12	10:24	10:26	10:30	10:37	10:41
P12	10:09	10:15	10:22	10:33	10:39	10:42	10:54	10:56	11:00	11:07	11:11
P12	10:39	10:45	10:52	11:03	11:09	11:12	11:24	11:26	11:30	11:37	11:41
P12	11:09	11:15	11:22	11:33	11:39	11:42	11:54	11:56	12:00	12:07	12:11
P12	11:39	11:46	11:53	12:05	12:11	12:14	12:25	12:28	12:32	12:39	12:43
PM Service — Servicio vespertino											
P12	12:09	12:16	12:23	12:35	12:41	12:44	12:55	12:58	1:02	1:09	1:13
P12	12:39	12:46	12:53	1:05	1:11	1:14	1:25	1:28	1:32	1:39	1:43
P12	1:09	1:16	1:23	1:35	1:41	1:44	1:55	1:58	2:02	2:09	2:13
P12	1:39	1:46	1:53	2:05	2:11	2:14	2:25	2:28	2:32	2:39	2:43
P12	2:09	2:16	2:23	2:35	2:41	2:44	2:55	2:58	3:02	3:09	3:13
P12	2:39	2:46	2:53	3:05	3:11	3:14	3:25	3:28	3:32	3:39	3:43
P12	3:09	3:16	3:23	3:35	3:41	3:44	3:55	3:58	4:02	4:09	4:13
P12	3:39	3:46	3:53	4:05	4:11	4:14	4:25	4:28	4:32	4:39	4:43
P12	4:09	4:16	4:23	4:35	4:41	4:44	4:55	4:58	5:02	5:09	5:13
P12	4:39	4:46	4:53	5:05	5:11	5:14	5:25	5:28	5:32	5:39	5:43
P12	5:09	5:16	5:23	5:35	5:41	5:44	5:55	5:58	6:02	6:09	6:13
P12	5:39	5:46	5:53	6:05	6:11	6:14	6:25	6:28	6:32	6:39	6:43
P12	6:09	6:15	6:21	6:33	6:39	6:42	6:53	6:56	7:00	7:07	7:10
P12	6:39	6:45	6:51	7:03	7:09	7:12	7:23	7:26	7:30	7:37	7:40
P12	7:09	7:15	7:21	7:33	7:39	7:42	7:53	7:56	8:00	8:07	8:10
P12	7:39	7:45	7:51	8:03	8:09	8:12	8:23	8:26	8:30	8:37	8:40
P12	8:09	8:15	8:21	8:33	8:39	8:42	8:53	■	8:57	9:04	9:07
P12	8:39	8:45	8:51	9:03	9:09	9:12	9:23	■	9:27	9:34	9:37

■ — *Serves stop on Southern Ave. Does not enter hospital grounds.*

P12

Eastover-Addison Road Line

Eastbound To Addison Road station

Sunday — En domingo

Route Number	Eastover Shopping Center	Kennebec St. & Glass-manor Dr.	South-view Dr. & South-view Ct.	United Medical Center	Southern Ave	Iverson St. & 23rd Pkwy. (Hillcrest Heights)	Iverson St. & Branch Ave. (Iverson Mall)	Suitland	County Rd. & Foster St. (District Heights)	Shady Glen Dr. & Walker Mill Rd.	AD-DISON ROAD
AM Service — Servicio matutino											
P12	6:20	6:27	6:33	6:38	6:42	6:51	6:54	7:01	7:11	7:17	7:25
P12	6:50	6:57	7:03	7:08	7:12	7:21	7:24	7:31	7:41	7:47	7:55
P12	7:20	7:27	7:33	7:38	7:42	7:51	7:54	8:01	8:11	8:17	8:25
P12	7:50	7:57	8:03	8:08	8:12	8:21	8:24	8:31	8:41	8:47	8:55
P12	8:20	8:27	8:33	8:38	8:42	8:51	8:54	9:01	9:11	9:17	9:25
P12	8:50	8:57	9:03	9:08	9:12	9:21	9:24	9:31	9:41	9:47	9:55
P12	9:20	9:27	9:33	9:38	9:42	9:51	9:54	10:01	10:11	10:17	10:25
P12	9:50	9:57	10:03	10:08	10:12	10:21	10:24	10:31	10:41	10:47	10:55
P12	10:20	10:27	10:33	10:38	10:42	10:51	10:54	11:01	11:11	11:17	11:25
P12	10:50	10:57	11:03	11:08	11:12	11:21	11:24	11:31	11:41	11:47	11:55
P12	11:20	11:27	11:35	11:40	11:45	11:55	11:58	12:06	12:17	12:23	12:31
P12	11:50	11:57	12:05	12:10	12:15	12:25	12:28	12:36	12:47	12:53	1:01
PM Service — Servicio vespertino											
P12	12:20	12:27	12:35	12:40	12:45	12:55	12:58	1:06	1:17	1:23	1:31
P12	12:50	12:57	1:05	1:10	1:15	1:25	1:28	1:36	1:47	1:53	2:01
P12	1:20	1:27	1:35	1:40	1:45	1:55	1:58	2:06	2:17	2:23	2:31
P12	1:50	1:57	2:05	2:10	2:15	2:25	2:28	2:36	2:47	2:53	3:01
P12	2:20	2:27	2:35	2:40	2:45	2:55	2:58	3:06	3:17	3:23	3:31
P12	2:50	2:57	3:05	3:10	3:15	3:25	3:28	3:36	3:47	3:53	4:01
P12	3:20	3:27	3:35	3:40	3:45	3:55	3:58	4:06	4:17	4:23	4:31
P12	3:50	3:57	4:05	4:10	4:15	4:25	4:28	4:36	4:47	4:53	5:01
P12	4:20	4:27	4:35	4:40	4:45	4:55	4:58	5:06	5:17	5:23	5:31
P12	4:50	4:57	5:05	5:10	5:15	5:25	5:28	5:36	5:47	5:53	6:01
P12	5:20	5:27	5:35	5:40	5:45	5:55	5:58	6:06	6:17	6:23	6:31
P12	5:50	5:57	6:05	6:10	6:15	6:25	6:28	6:36	6:47	6:53	7:01
P12	6:20	6:27	6:33	6:39	6:42	6:52	6:55	7:03	7:13	7:19	7:27
P12	6:50	6:57	7:03	7:09	7:12	7:22	7:25	7:33	7:43	7:49	7:57
P12	7:20	7:27	7:33	7:39	7:42	7:52	7:55	8:03	8:13	8:19	8:27
P12	7:50	7:57	8:03	8:09	8:12	8:22	8:25	8:33	8:43	8:49	8:57
P12	8:20	8:27	8:33	8:39	8:42	8:52	8:55	9:03	9:13	9:19	9:27
P12	8:50	8:57	9:03	■	9:09	9:19	9:22	9:30	9:40	9:46	9:54
P12	9:20	9:27	9:33	■	9:39	9:49	9:52	10:00	10:10	10:16	10:24
P12	9:50	9:57	10:03	■	10:09	10:19	10:22	10:30	10:40	10:46	10:54

■ — *Serves stop on Southern Ave. Does not enter hospital grounds.*

How to use this timetable

- Use the map to find the stops closest to where you will get on and off the bus.
- Select the schedule (Weekday, Saturday, Sunday) for when you will travel. Along the top of the schedule, find the stop at or nearest the point where you will get on the bus. Follow that column down to the time you want to leave.
- Use the same method to find the times the bus is scheduled to arrive at the stop where you will get off the bus.
- If the bus stop is not listed, use the time shown for the bus stop before it as the time to wait at the stop.
- The end-of-the-line or last stop is listed in ALL CAPS on the schedule.

Cómo Usar este Horario

- Use este mapa para localizar las paradas más cercanas a donde se subirá y bajará del autobús.
- Seleccione el horario (Entre semana, sábado, domingo) de cuando viajará. A lo largo de la parte superior del horario, localice la parada o el punto más cercano a la parada en la que se subirá al autobús. Siga esa columna hacia abajo hasta la hora en la que desee salir.
- Utilice el mismo método para localizar las horas en que el autobús está programado para llegar a la parada en donde desea bajarse del autobús.
- Si la parada del autobús no está listada use la hora que se muestra en la parada anterior como la hora de espera en la parada.
- El final de la ruta o la última parada del autobús aparece en letras MAYÚSCULAS en el horario.

English-Español

Effective 12-29-13

P17,18,19

Oxon Hill-Fort Washington Line

metrobus

Serves these locations-
Brinda servicio a estas ubicaciones

- Fort Washington Park & Ride lot
- Tantallon (P17, P18)
- Fort Foote (P17, P18)
- Oxon Hill Park & Ride lot
- Anacostia station (P18)
- The Mall (P17, P19)
- Federal Triangle (P17, P19)
- Farragut Square (P17, P19)

R1/14/14

www.wmata.com
Information Anytime 202-637-7000 TTY 202-638-3780

Washington Metropolitan Area Transit Authority

A District of Columbia, Maryland and Virginia Transit Partnership

P17,P18,P19
Oxon Hill-Fort Washington Line

For route and schedule information
Call 202-637-7000
www.wmata.com

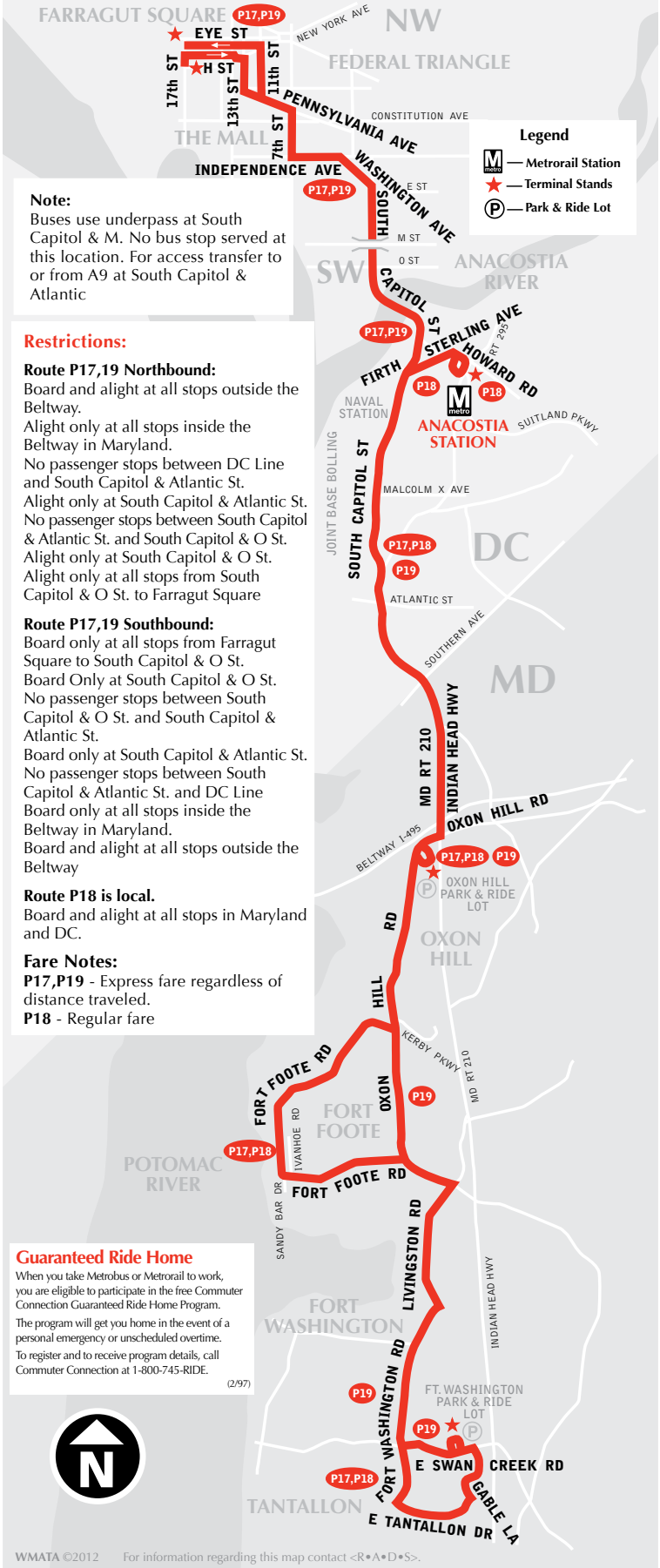

Note:
Buses use underpass at South Capitol & M. No bus stop served at this location. For access transfer to or from A9 at South Capitol & Atlantic

Restrictions:

Route P17,19 Northbound:
Board and alight at all stops outside the Beltway.
Alight only at all stops inside the Beltway in Maryland.
No passenger stops between DC Line and South Capitol & Atlantic St.
Alight only at South Capitol & Atlantic St.
No passenger stops between South Capitol & Atlantic St. and South Capitol & O St.
Alight only at South Capitol & O St.
Alight only at all stops from South Capitol & O St. to Farragut Square

Route P17,19 Southbound:
Board only at all stops from Farragut Square to South Capitol & O St.
Board Only at South Capitol & O St.
No passenger stops between South Capitol & O St. and South Capitol & Atlantic St.
Board only at South Capitol & Atlantic St.
No passenger stops between South Capitol & Atlantic St. and DC Line
Board only at all stops inside the Beltway in Maryland.
Board and alight at all stops outside the Beltway

Route P18 is local.
Board and alight at all stops in Maryland and DC.

Fare Notes:
P17,P19 - Express fare regardless of distance traveled.
P18 - Regular fare

Guaranteed Ride Home

When you take Metrobus or Metrorail to work, you are eligible to participate in the free Commuter Connection Guaranteed Ride Home Program.

The program will get you home in the event of a personal emergency or unscheduled overtime.

To register and to receive program details, call Commuter Connection at 1-800-745-RIDE.

(2/97)

WMATA ©2012 For information regarding this map contact <R•A•D•S>.

P17,18,19

Oxon Hill-Fort Washington Line

Northbound To Farragut Square

Monday thru Friday —
Lunes a viernes
(except holidays - ex cepto los días festivos)

Route Number	Fort Washing-ton Park & Ride Lot	Livingston Rd. & Fort Washington Rd.	Fort Foote Rd. & Ivanhoe Rd.	Oxon Hill Rd. & Kerby Pkwy.	Oxon Hill Park & Ride Lot	Indian Head Hwy. & Southern Ave. (DC Line)	ANACOS-TIA	7th St. & Indepen-dence Ave. SW	11th & E Sts., NW	Eye & 17th Sts., NW (FARRA-GUT SQUARE)
AM Service — Servicio matutino										
P17	4:47	4:56	5:03	5:11	5:15	5:23	-	5:40	5:44	5:51
P17	5:07	5:16	5:23	5:31	5:35	5:43	-	6:00	6:04	6:11
P19	5:35	5:41	-	5:48	5:52	6:00	-	6:17	6:21	6:28
P17	5:34	5:43	5:50	5:58	6:02	6:10	-	6:27	6:31	6:38
P19	5:51	5:58	-	6:06	6:12	6:22	-	6:44	6:48	6:56
P17	5:49	5:59	6:06	6:13	6:19	6:29	-	6:51	6:55	7:03
P19	6:07	6:14	-	6:22	6:28	6:38	-	7:00	7:04	7:12
P17	6:08	6:18	6:25	6:32	6:38	6:48	-	7:10	7:14	7:22
P19	6:29	6:36	-	6:44	6:49	6:58	-	7:23	7:28	7:37
P17	6:27	6:37	6:45	6:53	6:58	7:07	-	7:32	7:37	7:46
P19	6:45	6:52	-	7:00	7:05	7:14	-	7:39	7:44	7:53
P17	6:45	6:55	7:03	7:11	7:16	7:25	-	7:50	7:55	8:04
P19	7:02	7:09	-	7:17	7:22	7:31	-	7:56	8:01	8:10
P17	7:03	7:11	7:19	7:28	7:32	7:41	-	8:04	8:08	8:20
P19	7:18	7:23	-	7:32	7:36	7:45	-	8:08	8:12	8:24
P17	7:17	7:25	7:33	7:42	7:46	7:55	-	8:18	8:22	8:34
P19	7:37	7:44	-	7:51	7:56	8:04	-	8:25	8:30	8:43
P17	7:37	7:47	7:55	8:02	8:07	8:15	-	8:36	8:41	8:54
P19	8:00	8:07	-	8:14	8:19	8:27	-	8:48	8:53	9:06
P17	8:10	8:20	8:28	8:35	8:39	8:47	-	9:11	9:17	9:28
P17	8:35	8:45	8:53	9:00	9:04	9:12	-	9:36	9:42	9:53
P18	9:25	9:34	9:40	9:46	9:50	9:56	10:09	-	-	-
P18	10:25	10:34	10:40	10:46	10:50	10:56	11:09	-	-	-
P18	11:24	11:33	11:39	11:45	11:49	11:55	12:08	-	-	-
PM Service — Servicio vespertino										
P18	12:24	12:33	12:39	12:45	12:49	12:55	1:08	-	-	-
P18	1:29	1:38	1:44	1:50	1:54	2:00	2:13	-	-	-
P18	2:29	2:38	2:44	2:50	2:54	3:00	3:13	-	-	-

On four Federal holidays, Columbus Day, Veterans' Day, Martin L. King Day, and Presidents' Day, Metrobus will run on a Saturday supplemental schedule. On these holidays, the weekday trips will operate.

El Día de la Raza, el Día de los Veteranos, el Día de Martin Luther King Jr. y el Día de los Presidentes, Metrobus operará con el horario de entre semana en esta ruta.

P17,18,19

Oxon Hill-Fort Washington Line

Southbound To Fort Washington

Monday thru Friday —
Lunes a viernes
(except holidays - ex cepto los días festivos)

Route Number	17th & H Sts., NW (Farragut Square)	Pennsylvania Ave. & 11th St. NW	7th St. & Jefferson Dr. SW (Independence Ave.)	Anacostia	Indian Head Hwy. & Southern Ave. (DC Line)	OXON HILL PARK & RIDE LOT	Oxon Hill Rd. & Kerby Pkwy.	Fort Foote Rd. & Sandy Bar Dr.	Livingston Rd. & Fort Washington Rd. FORT	WASHINGTON Park & Ride Lot
AM Service — Servicio matutino										
P18	-	-	-	9:40	9:51	9:56	10:00	10:04	10:11	10:19
P18	-	-	-	10:40	10:51	10:56	11:00	11:04	11:11	11:19
P18	-	-	-	11:40	11:51	11:56	12:00	12:04	12:11	12:19
PM Service — Servicio vespertino										
P18	-	-	-	12:39	12:52	12:58	1:03	1:08	1:16	1:24
P18	-	-	-	1:39	1:52	1:58	2:03	2:08	2:16	2:24
P18	-	-	-	2:39	2:52	2:58	3:03	3:08	3:16	3:24
P17	2:57	3:06	3:11	-	3:33	3:38	3:43	3:49	3:56	4:04
P17	3:17	3:26	3:31	-	3:53	3:58	4:03	4:09	4:16	4:24
P19	3:42	3:51	3:56	-	4:18	4:23	4:28	-	4:35	4:40
P17	4:00	4:12	4:18	-	4:42	4:48	4:53	4:59	5:07	5:16
P19	4:06	4:18	4:24	-	4:49	4:56	5:03	-	5:15	5:22
P17	4:18	4:30	4:36	-	5:01	5:08	5:15	5:23	5:35	5:45
P19	4:27	4:39	4:45	-	5:10	5:17	5:24	-	5:36	5:43
P17	4:36	4:48	4:54	-	5:19	5:26	5:33	5:41	5:53	6:03
P19	4:43	4:57	5:02	-	5:27	5:35	5:42	-	5:52	5:57
P17	4:51	5:05	5:10	-	5:35	5:43	5:50	5:58	6:06	6:14
P19	4:58	5:12	5:17	-	5:42	5:50	5:57	-	6:07	6:12
P17	5:04	5:18	5:23	-	5:48	5:56	6:03	6:11	6:19	6:27
P19	5:15	5:29	5:36	-	6:00	6:07	6:13	-	6:20	6:25
P17	5:18	5:32	5:39	-	6:03	6:10	6:16	6:23	6:30	6:38
P19	5:24	5:38	5:45	-	6:09	6:16	6:22	-	6:29	6:34
P17	5:28	5:42	5:49	-	6:13	6:20	6:26	6:33	6:40	6:48
P19	5:41	5:53	5:57	-	6:20	6:27	6:32	-	6:39	6:44
P17	5:55	6:07	6:11	-	6:34	6:41	6:46	6:52	6:59	7:07
P19	6:04	6:16	6:20	-	6:43	6:50	6:55	-	7:02	7:07
P17	6:24	6:36	6:40	-	7:03	7:10	7:15	7:21	7:28	7:36
P17	6:54	7:06	7:10	-	7:33	7:40	7:45	7:51	7:58	8:06

On four Federal holidays, Columbus Day, Veterans' Day, Martin L. King Day, and Presidents' Day, Metrobus will run on a Saturday supplemental schedule. On these holidays, the weekday trips will operate.
El Día de la Raza, el Día de los Veteranos, el Día de Martin Luther King Jr. y el Día de los Presidentes, Metrobus operará con el horario de entre semana en esta ruta.

How to use this timetable

- Use the map to find the stops closest to where you will get on and off the bus.
- Select the schedule (Weekday, Saturday, Sunday) for when you will travel. Along the top of the schedule, find the stop at or nearest the point where you will get on the bus. Follow that column down to the time you want to leave.
- Use the same method to find the times the bus is scheduled to arrive at the stop where you will get off the bus.
- If the bus stop is not listed, use the time shown for the bus stop before it as the time to wait at the stop.
- The end-of-the-line or last stop is listed in ALL CAPS on the schedule.

Cómo Usar este Horario

- Use este mapa para localizar las paradas más cercanas a donde se subirá y bajará del autobús.
- Seleccione el horario (Entre semana, sábado, domingo) de cuando viajará. A lo largo de la parte superior del horario, localice la parada o el punto más cercano a la parada en la que se subirá al autobús. Siga esa columna hacia abajo hasta la hora en la que desee salir.
- Utilice el mismo método para localizar las horas en que el autobús está programado para llegar a la parada en donde desea bajarse del autobús.
- Si la parada del autobús no está listada use la hora que se muestra en la parada anterior como la hora de espera en la parada.
- El final de la ruta o la última parada del autobús aparece en letras MAYÚSCULAS en el horario.

English-Español Effective 3-24-13

P6

Anacostia-Eckington Line

metrobus

Serves these locations-
Brinda servicio a estas ubicaciones

- Anacostia station
- Washington Navy Yard
- Navy Yard-Ballpark station
- Waterfront station
- Archives
- Metro Center station
- Chinatown
- Edgewood
- Rhode Island Ave station

www.wmata.com
Information Anytime 202-637-7000 TTY 202-638-3780

Washington Metropolitan Area Transit Authority

A District of Columbia, Maryland and Virginia Transit Partnership

P6
Anacostia-Eckington Line

For route and schedule information
Call 202-637-7000
www.wmata.com

P6

Anacostia-Eckington Line

Northbound To Rhode Island Ave. station

Monday thru Friday — Lunes a viernes

Route Number	Anacostia	M & 8th Sts. SE (Navy Yard)	M & South Capitol Sts SE (Navy Yard-Ballpark)	4th & E Sts. SW	10th St. & Pennsylvania Ave. NW (Archives)	Pennsylvania Ave. & 7th St. NW (Archives)	H & 7th Sts. NW (Gallery Pl)	North Capitol St. & Florida Ave. NE	4th & W Sts. NE (Edgewood)	RHODE ISLAND AVE
AM Service — Servicio matutino										
P6	-	-	-	-	5:00	-	5:06	5:14	5:20	5:23
P6	-	-	-	-	5:27	-	5:33	5:41	5:47	5:50
P6	5:28	5:37	5:40	5:46	-	5:51	5:58	6:06	6:12	6:15
P6	5:48	5:57	6:00	6:06	-	6:11	6:18	6:26	6:32	6:35
P6	6:05	6:14	6:17	6:23	-	6:28	6:35	6:43	6:49	6:52
P6	6:25	6:34	6:37	6:44	-	6:50	6:58	7:09	7:15	7:18
P6	6:40	6:49	6:52	6:59	-	7:05	7:13	7:24	7:30	7:33
P6	6:55	7:04	7:07	7:14	-	7:20	7:28	7:39	7:45	7:48
P6	7:10	7:19	7:22	7:29	-	7:35	7:43	7:54	8:00	8:03
P6	7:23	7:32	7:35	7:42	-	7:48	7:56	8:07	8:13	8:16
P6	7:35	7:47	7:51	7:59	-	8:06	8:15	8:28	8:35	8:38
P6	7:48	8:00	8:04	8:12	-	8:19	8:28	8:41	8:48	8:51
P6	8:00	8:12	8:16	8:24	-	8:31	8:40	8:53	9:00	9:03
P6	8:14	8:26	8:30	8:38	-	8:45	8:54	9:07	9:14	9:17
P6	8:28	8:40	8:44	8:52	-	8:59	9:08	9:21	9:28	9:31
P6	8:42	8:52	8:56	9:03	-	9:09	9:18	9:30	9:36	9:40
P6	9:00	9:10	9:14	9:21	-	9:27	9:36	9:48	9:54	9:58
P6	9:20	9:30	9:34	9:41	-	9:47	9:56	10:08	10:14	10:18
P6	9:40	9:50	9:54	10:01	-	10:07	10:16	10:28	10:34	10:38
P6	10:00	10:10	10:14	10:21	-	10:27	10:36	10:48	10:54	10:58
P6	10:20	10:30	10:34	10:41	-	10:47	10:56	11:08	11:14	11:18
P6	10:40	10:51	10:55	11:02	-	11:08	11:18	11:32	11:38	11:42
P6	11:00	11:11	11:15	11:22	-	11:28	11:38	11:52	11:58	12:02
P6	11:20	11:31	11:35	11:42	-	11:48	11:58	12:12	12:18	12:22
P6	11:40	11:51	11:55	12:02	-	12:08	12:18	12:32	12:38	12:42
PM Service — Servicio vespertino										
P6	12:00	12:11	12:15	12:22	-	12:28	12:38	12:52	12:58	1:02
P6	12:20	12:31	12:35	12:42	-	12:48	12:58	1:12	1:18	1:22
P6	12:40	12:51	12:55	1:02	-	1:08	1:18	1:32	1:38	1:42
P6	1:00	1:11	1:15	1:22	-	1:28	1:38	1:52	1:58	2:02
P6	1:20	1:31	1:35	1:42	-	1:48	1:58	2:12	2:18	2:22
P6	1:40	1:51	1:55	2:02	-	2:08	2:18	2:32	2:38	2:42
P6	2:00	2:11	2:15	2:22	-	2:28	2:38	2:52	2:58	3:02
P6	2:22	2:33	2:37	2:44	-	2:50	3:00	3:14	3:20	3:24
P6	2:42	2:53	2:57	3:04	-	3:10	3:20	3:34	3:40	3:44
P6	3:00	3:11	3:16	3:24	-	3:30	3:40	3:54	4:01	4:05
P6	3:16	3:27	3:32	3:40	-	3:46	3:56	4:10	4:17	4:21
P6	3:32	3:43	3:48	3:56	-	4:02	4:12	4:26	4:33	4:37
P6	3:48	3:59	4:04	4:12	-	4:18	4:28	4:42	4:49	4:53
P6	4:04	4:15	4:20	4:28	-	4:34	4:44	4:58	5:05	5:09
P6	4:20	4:31	4:36	4:44	-	4:50	5:00	5:14	5:21	5:25
P6	4:36	4:47	4:52	5:00	-	5:07	5:17	5:31	5:38	5:43
P6	4:52	5:03	5:08	5:16	-	5:23	5:33	5:47	5:54	5:59
P6	5:08	5:19	5:24	5:32	-	5:39	5:49	6:03	6:10	6:15
P6	5:24	5:34	5:38	5:45	-	5:51	6:01	6:13	6:20	6:24
P6	5:40	5:50	5:54	6:01	-	6:07	6:17	6:29	6:36	6:40
P6	5:56	6:06	6:10	6:17	-	6:23	6:33	6:45	6:52	6:56
P6	6:15	6:23	6:26	6:33	-	6:38	6:46	6:57	7:04	7:08
P6	6:45	6:53	6:56	7:03	-	7:08	7:16	7:27	7:34	7:38
P6	7:15	7:23	7:26	7:33	-	7:38	7:46	7:57	8:04	8:08
P6	7:45	7:53	7:56	8:03	-	8:08	8:16	8:27	8:34	8:38
P6	8:15	8:23	8:26	8:33	-	8:38	8:46	8:57	9:04	9:08
P6	8:45	8:53	8:56	9:03	-	9:08	9:16	9:27	9:34	9:38
P6	9:15	9:23	9:26	9:33	-	9:38	9:46	9:57	10:04	10:08
P6	9:45	9:53	9:56	10:03	-	10:08	10:16	10:27	10:34	10:38
P6	10:15	10:23	10:26	10:33	-	10:38	10:46	10:57	11:04	11:08
P6	10:45	10:52	10:55	11:01	-	11:06	11:13	11:21	11:27	11:30
P6	11:15	11:22	11:25	11:31	-	11:36	11:43	11:51	11:57	12:00
P6	11:45	11:52	11:55	12:01	-	12:06	12:13	12:21	12:27	12:30
After Midnight Service — Servicio después de la medianoche										
P6	-	-	-	-	12:41	-	12:47	12:55	1:01	1:04
❍ **P6**	-	-	-	-	1:11	-	1:17	1:25	1:31	1:34
❍ **P6**	-	-	-	-	1:41	-	1:47	1:55	2:01	2:04

❍ — *Trip operates Friday only.*
Los autobuses funcionan solamente el viernes.

P6

Anacostia-Eckington Line

Southbound To Anacostia station

Monday thru Friday — Lunes a viernes

Route Number	Rhode Island Ave Metro	4th & W Sts. NE (Edgewood)	North Capitol St. & Florida Ave. NW	H & 7th Sts. NW (Gallery Pl) Metro	10th St. & Pennsylvania Ave. NW (ARCHIVES)	Pennsylvania Ave. & 7th St. NW (Archives)	4th & E Sts. SW	M & 1st Sts. SE (Navy Yard-Ballpark) Metro	M & 9th Sts. SE (Navy Yard)	ANACOSTIA Metro
AM Service — Servicio matutino										
P6	5:05	5:08	5:13	5:22	-	5:29	5:33	5:41	5:46	5:53
P6	5:30	5:33	5:38	5:47	-	5:54	5:58	6:06	6:11	6:18
P6	5:56	6:00	6:06	6:16	-	6:24	6:28	6:36	6:41	6:48
P6	6:22	6:26	6:32	6:42	-	6:50	6:54	7:02	7:07	7:14
P6	6:42	6:47	6:54	7:10	-	7:18	7:23	7:32	7:37	7:46
P6	7:00	7:05	7:12	7:28	-	7:36	7:41	7:50	7:55	8:04
P6	7:15	7:20	7:27	7:43	-	7:51	7:56	8:05	8:10	8:19
P6	7:30	7:35	7:42	7:58	-	8:06	8:11	8:20	8:25	8:34
P6	7:45	7:50	7:57	8:13	-	8:21	8:26	8:35	8:40	8:49
P6	8:00	8:05	8:12	8:28	-	8:36	8:41	8:50	8:55	9:04
P6	8:15	8:20	8:27	8:43	-	8:51	8:56	9:05	9:10	9:19
P6	8:30	8:35	8:42	8:58	-	9:06	9:11	9:20	9:25	9:34
P6	8:45	8:50	8:57	9:13	-	9:21	9:26	9:35	9:40	9:49
P6	9:00	9:05	9:12	9:28	-	9:36	9:41	9:50	9:55	10:04
P6	9:15	9:20	9:27	9:40	-	9:48	9:53	10:01	10:05	10:13
P6	9:30	9:35	9:42	9:55	-	10:03	10:08	10:16	10:20	10:28
P6	9:50	9:55	10:02	10:15	-	10:23	10:28	10:36	10:40	10:48
P6	10:10	10:15	10:22	10:35	-	10:43	10:48	10:56	11:00	11:08
P6	10:30	10:35	10:42	10:55	-	11:03	11:08	11:16	11:20	11:28
P6	10:50	10:55	11:02	11:15	-	11:23	11:28	11:36	11:40	11:48
P6	11:10	11:15	11:22	11:35	-	11:43	11:48	11:56	12:00	12:08
P6	11:30	11:35	11:42	11:57	-	12:06	12:11	12:19	12:24	12:32
P6	11:50	11:55	12:02	12:17	-	12:26	12:31	12:39	12:44	12:52
PM Service — Servicio vespertino										
P6	12:10	12:15	12:22	12:37	-	12:46	12:51	12:59	1:04	1:12
P6	12:30	12:35	12:42	12:57	-	1:06	1:11	1:19	1:24	1:32
P6	12:50	12:55	1:02	1:18	-	1:27	1:32	1:41	1:46	1:55
P6	1:10	1:15	1:22	1:38	-	1:47	1:52	2:01	2:06	2:15
P6	1:30	1:35	1:42	1:58	-	2:07	2:12	2:21	2:26	2:35
P6	1:50	1:55	2:02	2:18	-	2:27	2:32	2:41	2:46	2:55
P6	2:10	2:15	2:22	2:38	-	2:47	2:52	3:01	3:06	3:15
P6	2:30	2:35	2:42	2:58	-	3:07	3:12	3:21	3:26	3:35
P6	2:50	2:55	3:02	3:18	-	3:27	3:32	3:41	3:46	3:55
P6	3:10	3:15	3:22	3:38	-	3:47	3:52	4:01	4:06	4:15
P6	3:25	3:30	3:37	3:53	-	4:02	4:07	4:16	4:21	4:30
P6	3:40	3:45	3:52	4:08	-	4:17	4:22	4:31	4:36	4:45
P6	3:56	4:01	4:08	4:24	-	4:33	4:38	4:47	4:52	5:01
P6	4:12	4:17	4:24	4:40	-	4:49	4:54	5:03	5:08	5:17
P6	4:28	4:33	4:40	4:56	-	5:05	5:10	5:19	5:24	5:33
P6	4:44	4:49	4:56	5:12	-	5:21	5:26	5:35	5:40	5:49
P6	5:00	5:05	5:12	5:26	-	5:36	5:40	5:50	5:54	6:01
P6	5:16	5:21	5:28	5:42	-	5:52	5:56	6:06	6:10	6:17
P6	5:32	5:37	5:44	5:58	-	6:08	6:12	6:22	6:26	6:33
P6	5:52	5:57	6:04	6:18	-	6:28	6:32	6:42	6:46	6:53
P6	6:15	6:20	6:27	6:41	-	6:51	6:55	7:05	7:09	7:16
P6	6:45	6:49	6:55	7:05	-	7:14	7:17	7:25	7:29	7:36
P6	7:15	7:19	7:25	7:35	-	7:44	7:47	7:55	7:59	8:06
P6	7:45	7:49	7:55	8:05	-	8:14	8:17	8:25	8:29	8:36
P6	8:15	8:19	8:25	8:35	-	8:44	8:47	8:55	8:59	9:06
P6	8:45	8:49	8:55	9:05	-	9:14	9:17	9:25	9:29	9:36
P6	9:15	9:19	9:25	9:35	-	9:44	9:47	9:55	9:59	10:06
P6	9:45	9:49	9:54	10:02	-	10:09	10:12	10:19	10:23	10:30
P6	10:15	10:19	10:24	10:32	-	10:39	10:42	10:49	10:53	11:00
P6	10:45	10:49	10:54	11:02	-	11:09	11:12	11:19	11:23	11:30
P6	11:15	11:19	11:24	11:32	-	11:39	11:42	11:49	11:53	12:00
P6	11:45	11:49	11:54	12:02	-	12:09	12:12	12:19	12:23	12:30
After Midnight Service — Servicio después de la medianoche										
P6/	12:10	12:13	12:18	12:25	12:34	-	-	-	-	-
P6/	12:40	12:43	12:48	12:55	1:04	-	-	-	-	-
❍ **P6/**	1:10	1:13	1:18	1:25	1:34	-	-	-	-	-
❍ **P6/**	1:40	1:43	1:48	1:55	2:04	-	-	-	-	-

❍ — *Trip operates Friday only.*
Los autobuses funcionan solamente el viernes.

P6

Anacostia-Eckington Line

Northbound To Rhode Island Ave. station

Saturday — En sábados

Route Number	Anacostia Metro	M & 8th Sts. SE (Navy Yard)	M & South Capitol Sts. SE (Navy Yard-Ballpark) Metro	4th & E Sts. SW	10th St. & Pennsylvania Ave. NW (Archives)	Pennsylvania Ave. & 7th St. NW (Archives)	H & 7th Sts. NW (Gallery Pl) Metro	North Capitol St. & Florida Ave. NE	4th & W Sts. NE (Edgewood)	RHODE ISLAND AVE Metro
AM Service — Servicio matutino										
P6	-	-	-	-	5:50	-	5:56	6:04	6:09	6:13
P6	-	-	-	-	6:20	-	6:26	6:34	6:39	6:43
P6	-	-	-	-	6:50	-	6:56	7:04	7:09	7:13
P6	-	-	-	-	7:20	-	7:26	7:34	7:39	7:43
P6	-	-	-	-	7:50	-	7:56	8:04	8:09	8:13
P6	-	-	-	-	8:15	-	8:21	8:29	8:34	8:38
P6	8:15	8:24	8:27	8:33	-	8:40	8:46	8:57	9:03	9:07
P6	8:45	8:54	8:57	9:03	-	9:10	9:16	9:27	9:33	9:37
P6	9:15	9:24	9:27	9:33	-	9:40	9:46	9:57	10:03	10:07
P6	9:45	9:54	9:57	10:03	-	10:10	10:16	10:27	10:33	10:37
P6	10:15	10:24	10:27	10:33	-	10:40	10:46	10:57	11:03	11:07
P6	10:45	10:54	10:57	11:03	-	11:10	11:16	11:27	11:33	11:37
P6	11:16	11:25	11:28	11:34	-	11:41	11:48	11:59	12:05	12:10
P6	11:46	11:55	11:58	12:04	-	12:11	12:18	12:29	12:35	12:40
PM Service — Servicio vespertino										
P6	12:16	12:25	12:28	12:34	-	12:41	12:48	12:59	1:05	1:10
P6	12:46	12:55	12:58	1:04	-	1:11	1:18	1:29	1:35	1:40
P6	1:16	1:25	1:28	1:34	-	1:41	1:48	1:59	2:05	2:10
P6	1:46	1:55	1:58	2:04	-	2:11	2:18	2:29	2:35	2:40
P6	2:16	2:25	2:28	2:34	-	2:41	2:48	2:59	3:05	3:10
P6	2:46	2:55	2:58	3:04	-	3:11	3:18	3:29	3:35	3:40
P6	3:16	3:25	3:28	3:34	-	3:41	3:48	3:59	4:05	4:10
P6	3:46	3:55	3:58	4:04	-	4:11	4:18	4:29	4:35	4:40
P6	4:16	4:25	4:28	4:34	-	4:41	4:48	4:59	5:05	5:10
P6	4:46	4:55	4:58	5:04	-	5:11	5:18	5:29	5:35	5:40
P6	5:16	5:25	5:28	5:34	-	5:41	5:48	5:59	6:05	6:10
P6	5:46	5:55	5:58	6:04	-	6:11	6:18	6:29	6:35	6:40
P6	6:18	6:27	6:30	6:36	-	6:42	6:48	6:58	7:04	7:08
P6	6:48	6:57	7:00	7:06	-	7:12	7:18	7:28	7:34	7:38
P6	7:15	7:24	7:27	7:33	-	7:39	7:45	7:55	8:01	8:05
P6	7:45	7:54	7:57	8:03	-	8:09	8:15	8:25	8:31	8:35
P6	8:15	8:24	8:27	8:33	-	8:39	8:45	8:55	9:01	9:05
P6	8:45	8:54	8:57	9:03	-	9:09	9:15	9:25	9:31	9:35
P6	9:15	9:23	9:26	9:31	-	9:37	9:43	9:53	9:58	10:02
P6	9:45	9:53	9:56	10:01	-	10:07	10:13	10:23	10:28	10:32
P6	10:15	10:23	10:26	10:31	-	10:37	10:43	10:53	10:58	11:02
P6	10:45	10:53	10:56	11:01	-	11:07	11:13	11:23	11:28	11:32
P6	11:15	11:23	11:26	11:31	-	11:37	11:43	11:53	11:58	12:02
P6	11:45	11:53	11:56	12:01	-	12:07	12:13	12:23	12:28	12:32
After Midnight Service — Servicio después de la medianoche										
P6	-	-	-	-	12:41	-	12:46	12:56	1:01	1:05
P6	-	-	-	-	1:11	-	1:16	1:26	1:31	1:35
P6	-	-	-	-	1:41	-	1:46	1:56	2:01	2:05

On four Federal holidays, Columbus Day, Veterans' Day, Martin L. King Day, and Presidents' Day, Metrobus will run on a Saturday supplemental schedule. On these holidays, all Saturday trips will operate.

P6

Anacostia-Eckington Line

Southbound To Anacostia station

Saturday — En sábados

Route Number	Rhode Island Ave	4th & W Sts. NE (Edgewood)	North Capitol St. & Florida Ave. NW	H & 7th Sts. NW (Gallery Pl)	10th St. & Pennsylvania Ave. NW (ARCHIVES)	Pennsylvania Ave. & 7th St. NW (Archives)	4th & E Sts. SW	M & 1st Sts. SE (Navy Yard-Ballpark)	M & 9th Sts. SE (Navy Yard)	ANACOSTIA
AM Service — Servicio matutino										
P6/	5:20	5:23	5:28	5:35	5:44	-	-	-	-	-
P6/	5:50	5:53	5:58	6:05	6:14	-	-	-	-	-
P6/	6:20	6:23	6:28	6:35	6:44	-	-	-	-	-
P6/	6:50	6:53	6:58	7:05	7:14	-	-	-	-	-
P6/	7:20	7:23	7:28	7:35	7:44	-	-	-	-	-
P6	7:50	7:54	8:00	8:09	-	8:16	8:21	8:27	8:31	8:38
P6	8:20	8:24	8:30	8:39	-	8:46	8:51	8:57	9:01	9:08
P6	8:45	8:49	8:55	9:04	-	9:11	9:16	9:22	9:26	9:33
P6	9:15	9:19	9:25	9:34	-	9:41	9:46	9:52	9:56	10:03
P6	9:45	9:49	9:55	10:04	-	10:11	10:16	10:22	10:26	10:33
P6	10:15	10:19	10:25	10:34	-	10:41	10:46	10:52	10:56	11:03
P6	10:45	10:49	10:56	11:08	-	11:15	11:21	11:28	11:32	11:40
P6	11:15	11:19	11:26	11:38	-	11:45	11:51	11:58	12:02	12:10
P6	11:45	11:49	11:56	12:08	-	12:15	12:21	12:28	12:32	12:40
PM Service — Servicio vespertino										
P6	12:15	12:19	12:26	12:38	-	12:45	12:51	12:58	1:02	1:10
P6	12:45	12:49	12:56	1:08	-	1:15	1:21	1:28	1:32	1:40
P6	1:15	1:19	1:26	1:38	-	1:45	1:51	1:58	2:02	2:10
P6	1:45	1:49	1:56	2:08	-	2:15	2:21	2:28	2:32	2:40
P6	2:15	2:19	2:26	2:38	-	2:45	2:51	2:58	3:02	3:10
P6	2:45	2:49	2:56	3:08	-	3:15	3:21	3:28	3:32	3:40
P6	3:15	3:19	3:26	3:38	-	3:45	3:51	3:58	4:02	4:10
P6	3:45	3:49	3:56	4:08	-	4:15	4:21	4:28	4:32	4:40
P6	4:15	4:19	4:26	4:38	-	4:45	4:51	4:58	5:02	5:10
P6	4:45	4:49	4:56	5:08	-	5:15	5:21	5:28	5:32	5:40
P6	5:15	5:19	5:26	5:38	-	5:45	5:51	5:58	6:02	6:10
P6	5:45	5:49	5:56	6:08	-	6:15	6:21	6:28	6:32	6:40
P6	6:15	6:19	6:25	6:35	-	6:41	6:46	6:53	6:57	7:05
P6	6:45	6:49	6:55	7:05	-	7:11	7:16	7:23	7:27	7:35
P6	7:15	7:19	7:25	7:35	-	7:41	7:46	7:53	7:57	8:05
P6	7:45	7:49	7:55	8:05	-	8:11	8:16	8:23	8:27	8:35
P6	8:15	8:19	8:25	8:35	-	8:41	8:46	8:53	8:57	9:05
P6	8:45	8:49	8:55	9:05	-	9:11	9:16	9:23	9:27	9:35
P6	9:15	9:19	9:25	9:35	-	9:41	9:46	9:53	9:57	10:05
P6	9:45	9:48	9:53	10:02	-	10:08	10:13	10:19	10:23	10:30
P6	10:15	10:18	10:23	10:32	-	10:38	10:43	10:49	10:53	11:00
P6	10:45	10:48	10:53	11:02	-	11:08	11:13	11:19	11:23	11:30
P6	11:15	11:18	11:23	11:32	-	11:38	11:43	11:49	11:53	12:00
P6	11:45	11:48	11:53	12:02	-	12:08	12:13	12:19	12:23	12:30
After Midnight Service — Servicio después de la medianoche										
P6/	12:10	12:13	12:18	12:27	12:36	-	-	-	-	-
P6/	12:40	12:43	12:48	12:57	1:06	-	-	-	-	-
P6/	1:10	1:13	1:18	1:27	1:36	-	-	-	-	-
P6/	1:40	1:43	1:48	1:57	2:06	-	-	-	-	-

On four Federal holidays, Columbus Day, Veterans' Day, Martin L. King Day, and Presidents' Day, Metrobus will run on a Saturday supplemental schedule. On these holidays, all Saturday trips will operate.

P6

Anacostia-Eckington Line

Northbound To Rhode Island Ave. station

Sunday — En domingo

Route Number	Anacostia Metro	M & 8th Sts. SE (Navy Yard)	M & South Capitol Sts. SE (Navy Yard-Ballpark) Metro	4th & E Sts. SW	10th St. & Pennsylvania Ave. NW (Archives)	Pennsylvania Ave. & 7th St. NW (Archives)	H & 7th Sts. NW (Gallery Pl) Metro	North Capitol St. & Florida Ave. NE	4th & W Sts. NE (Edgewood)	RHODE ISLAND AVE Metro
AM Service — Servicio matutino										
P6	-	-	-	-	6:48	-	6:53	7:01	7:07	7:12
P6	-	-	-	-	7:18	-	7:23	7:31	7:37	7:42
P6	-	-	-	-	7:48	-	7:53	8:01	8:07	8:12
P6	-	-	-	-	8:13	-	8:18	8:26	8:32	8:37
P6	8:15	8:23	8:26	8:32	-	8:38	8:43	8:51	8:57	9:02
P6	8:45	8:53	8:56	9:02	-	9:08	9:13	9:21	9:27	9:32
P6	9:15	9:24	9:28	9:34	-	9:41	9:47	9:57	10:03	10:08
P6	9:45	9:54	9:58	10:04	-	10:11	10:17	10:27	10:33	10:38
P6	10:15	10:24	10:28	10:34	-	10:41	10:47	10:57	11:03	11:08
P6	10:45	10:54	10:58	11:04	-	11:11	11:17	11:27	11:33	11:38
P6	11:15	11:24	11:28	11:34	-	11:41	11:47	11:57	12:03	12:08
P6	11:45	11:54	11:58	12:04	-	12:11	12:17	12:27	12:33	12:38
PM Service — Servicio vespertino										
P6	12:15	12:24	12:28	12:34	-	12:41	12:47	12:57	1:03	1:08
P6	12:45	12:54	12:58	1:04	-	1:11	1:17	1:27	1:33	1:38
P6	1:15	1:23	1:26	1:32	-	1:39	1:44	1:54	2:00	2:05
P6	1:45	1:53	1:56	2:02	-	2:09	2:14	2:24	2:30	2:35
P6	2:15	2:23	2:26	2:32	-	2:39	2:44	2:54	3:00	3:05
P6	2:45	2:53	2:56	3:02	-	3:09	3:14	3:24	3:30	3:35
P6	3:15	3:23	3:26	3:32	-	3:39	3:44	3:54	4:00	4:05
P6	3:45	3:53	3:56	4:02	-	4:09	4:14	4:24	4:30	4:35
P6	4:15	4:23	4:26	4:32	-	4:39	4:44	4:54	5:00	5:05
P6	4:45	4:53	4:56	5:02	-	5:09	5:14	5:24	5:30	5:35
P6	5:15	5:23	5:26	5:32	-	5:39	5:44	5:54	6:00	6:05
P6	5:45	5:53	5:56	6:02	-	6:09	6:14	6:24	6:30	6:35
P6	6:15	6:23	6:26	6:32	-	6:39	6:44	6:54	7:00	7:05
P6	6:45	6:53	6:56	7:02	-	7:09	7:14	7:24	7:30	7:35
P6	7:13	7:21	7:24	7:29	-	7:35	7:40	7:49	7:54	7:59
P6	7:45	7:53	7:56	8:01	-	8:07	8:12	8:21	8:26	8:31
P6	8:20	8:28	8:31	8:36	-	8:42	8:47	8:56	9:01	9:06
P6	8:55	9:03	9:06	9:11	-	9:17	9:22	9:31	9:36	9:41
P6	9:30	9:38	9:41	9:46	-	9:52	9:57	10:06	10:11	10:16
P6	10:05	10:13	10:16	10:21	-	10:27	10:32	10:41	10:46	10:51
P6	10:40	10:48	10:51	10:56	-	11:02	11:07	11:16	11:21	11:26
P6	11:15	11:23	11:26	11:31	-	11:37	11:42	11:51	11:56	12:01
P6	11:50	11:58	12:01	12:06	-	12:12	12:17	12:26	12:31	12:36

P6

Anacostia-Eckington Line

Southbound To Anacostia station

Sunday — En domingo

Route Number	Rhode Island Ave	4th & W Sts. NE (Edgewood)	North Capitol St. & Florida Ave. NW	H & 7th Sts. NW (Gallery Pl)	10th St. & Pennsylvania Ave. NW (ARCHIVES)	Pennsylvania Ave. & 7th St. NW (Archives)	4th & E Sts. SW	M & 1st Sts. SE (Navy Yard-Ballpark)	M & 9th Sts. SE (Navy Yard) ANACOS-	TIA
AM Service — Servicio matutino										
P6/	6:20	6:23	6:28	6:34	6:43	-	-	-	-	-
P6/	6:50	6:53	6:58	7:04	7:13	-	-	-	-	-
P6/	7:20	7:23	7:28	7:34	7:43	-	-	-	-	-
P6	7:50	7:53	7:58	8:04	-	8:11	8:17	8:24	8:28	8:34
P6	8:20	8:23	8:28	8:34	-	8:41	8:47	8:54	8:58	9:04
P6	8:47	8:50	8:56	9:04	-	9:11	9:17	9:24	9:28	9:35
P6	9:17	9:20	9:26	9:34	-	9:41	9:47	9:54	9:58	10:05
P6	9:47	9:50	9:56	10:04	-	10:11	10:17	10:24	10:28	10:35
P6	10:17	10:20	10:26	10:34	-	10:41	10:47	10:54	10:58	11:05
P6	10:45	10:49	10:55	11:04	-	11:11	11:17	11:25	11:29	11:37
P6	11:15	11:19	11:25	11:34	-	11:41	11:47	11:55	11:59	12:07
P6	11:45	11:49	11:55	12:04	-	12:11	12:17	12:25	12:29	12:37
PM Service — Servicio vespertino										
P6	12:15	12:19	12:25	12:34	-	12:41	12:47	12:55	12:59	1:07
P6	12:45	12:49	12:55	1:04	-	1:11	1:17	1:25	1:29	1:37
P6	1:15	1:19	1:25	1:34	-	1:41	1:47	1:55	1:59	2:07
P6	1:45	1:49	1:55	2:04	-	2:11	2:17	2:25	2:29	2:37
P6	2:15	2:19	2:25	2:34	-	2:41	2:47	2:55	2:59	3:07
P6	2:45	2:49	2:55	3:04	-	3:11	3:17	3:25	3:29	3:37
P6	3:15	3:19	3:25	3:34	-	3:41	3:47	3:55	3:59	4:07
P6	3:45	3:49	3:55	4:04	-	4:11	4:17	4:25	4:29	4:37
P6	4:17	4:20	4:25	4:34	-	4:41	4:47	4:53	4:57	5:05
P6	4:47	4:50	4:55	5:04	-	5:11	5:17	5:23	5:27	5:35
P6	5:17	5:20	5:25	5:34	-	5:41	5:47	5:53	5:57	6:05
P6	5:47	5:50	5:55	6:04	-	6:11	6:17	6:23	6:27	6:35
P6	6:17	6:20	6:25	6:34	-	6:41	6:47	6:53	6:57	7:05
P6	6:50	6:53	6:58	7:07	-	7:14	7:20	7:26	7:30	7:38
P6	7:29	7:32	7:37	7:45	-	7:51	7:56	8:02	8:06	8:13
P6	8:04	8:07	8:12	8:20	-	8:26	8:31	8:37	8:41	8:48
P6	8:39	8:42	8:47	8:55	-	9:01	9:06	9:12	9:16	9:23
P6	9:14	9:17	9:22	9:30	-	9:36	9:41	9:47	9:51	9:58
P6	9:49	9:52	9:57	10:05	-	10:11	10:16	10:22	10:26	10:33
P6	10:24	10:27	10:32	10:40	-	10:46	10:51	10:57	11:01	11:08
P6	11:01	11:04	11:09	11:15	-	11:20	11:25	11:30	11:33	11:39
P6	11:34	11:37	11:42	11:48	-	11:53	11:58	12:03	12:06	12:12

Note: For early morning and late night service between Anacostia and Archives, see timetable for Routes A42, A46, A48.

PRINCE GEORGE'S COUNTY, MD
Metrobus System Map

Dec 2013

Consult other Metrobus System Maps for service in Montgomery County, MD, Washington, DC, and Virginia.

This map provides an overview of bus and rail services. For detailed information on each route, please refer to individual schedules.

wmata.com **202.637.7000**

Designed by CHK America

schematic map not to scale

Additional Services

These Metrobus routes operate at irregular times. For clarity, they are not shown on the map.

Please refer to individual schedules for specific times and more information.

Before Metrorail Opens

- A11 Follows Route A12, then continues to Federal Triangle.
- J13 Follows Route J12 to Larchmont, then continues to Potomac Ave.
- K11 Follows Route K12, then continues to Potomac Ave.

Seasonal

- 83X During summer months, travels between Cherry Hill Park and College Park-U of Md.
- C27 During summer months, travels between Addison Rd and Six Flags America.

MAP LEGEND

Rail Lines

- Metrorail Station and Line M
- Commuter Railroad and Station (VRE, MARC)

Map Symbols

- Transit Hub
- Park & Ride Lot
- Hospital
- College/University
- Other Point of Interest

Metrobus Routes

- C2 — Metrobus Major Route: Frequent, seven-day service on the core route. On branches, service levels vary.
- H12 — Metrobus Local Route: Less frequent service, with some evening and weekend service available.
- 87 — Metrobus Commuter Route: Weekday peak-hour service linking residential areas to Metrorail stations and employment centers.
- J4 — MetroExtra Route: Limited stops for a faster ride. Days, times and service levels vary by route.
- B30 — Metrobus Airport Express Route: Express service to Baltimore Washington International Airport from Greenbelt Station.

Bus Routes

core route — 7F branch

Major Route: For all service providers, frequent, seven-day service on the core route is denoted by a thick line. On branches, service levels vary.

17 K12 all-day service; 15X K13 limited service

On all route types, a lowlighted badge indicates a route segment with limited or peak-only service hours.

Bus Routes Operated by City/County Systems

- 32 Prince George's County - The Bus
- 125 University of Maryland - Shuttle-UM
- G CMRT Connect-A-Ride
- 15 Montgomery County - Ride On

schematic map not to scale

FRAMEWORK SERVICE

Transit System Map — Dec 2013

This map provides an overview of bus and rail services. For detailed information on specific routes, please refer to individual schedules and Metrobus system maps for each part of the service area.

wmata.com **202.637.7000**

This map shows **MAJOR AND FREQUENT** transit routes serving all corners of Greater Washington.

Core routes operate seven days a week, morning to night, at regular intervals (except the peak-only MetroExtra routes).

Visit wmata.com for more information.

B30 BWI — Metrobus B30 to BWI Airport

*See the Metrobus **Montgomery County** system map for additional detail in this area.*

*See the Metrobus **Washington, DC** system map for additional detail in this area.*

*See the Metrobus **Virginia** system map for additional detail in this area.*

*See the Metrobus **Prince George's County** system map for additional detail in this area.*

FARES

Metrorail Fares

Effective July 1, 2012

Peak Fares	w/ SmarTrip®	w/ paper farecard
Minimum	$2.10	$3.10
Maximum	$5.75	$6.75

In effect weekdays from opening to 9:30 a.m., 3-7 p.m., and weekends midnight to closing.

Off-Peak Fares	w/ SmarTrip®	w/ paper farecard
Minimum	$1.70	$2.70
Maximum	$3.50	$4.50

In effect all other times.

Senior/Disabled

Half of the peak fare at all times when using a Senior/Disabled farecard or a Senior/Disabled SmarTrip® card. These cards are not available in stations.

Metrobus Fares

Effective July 1, 2012

	w/ SmarTrip®	w/ cash
Regular Fare	$1.60	$1.80
Regular Fare Senior/Disabled	80¢	90¢
Express Fare	$3.65	$4.00
Express Fare Senior/Disabled	$1.80	$2.00
Airport Express Buses (5A, B30)	$6.00	$6.00
Express Fare Senior/Disabled	$3.00	$3.00

General fare facts

Senior/Disabled fares are good at all times for people with valid Metro ID and/or Medicare card and a photo ID card.

If you pay in cash, please have exact change. Metrobus operators do not carry cash.

Up to two children, 4 years and younger, ride free with each paying customer.

Fares are subject to change. Visit **wmata.com** or call Customer Information at **202-637-7000** TTY (**202-638-3780**) to verify fares.

TARIFAS

Tarifas del Metrorail

Efectivo a partir de 1 julio, 2012

Tarifas de horario pico	con SmarTrip®	con boleto de papel
Mínima	$2.10	$3.10
Máxima	$5.75	$6.75

En efecto durante días de semana de la apertura hasta las 9:30 a.m., 3-7 p.m., y fines de semana hasta el cierre.

Tarifas reducidas del Metrorail	con SmarTrip®	con boleto de papel
Mínima	$1.70	$2.70
Máxima	$3.50	$4.50

En efecto todo el resto del tiempo.

Persona mayor/discapacitada

La mitad de la tarifa regular en todo momento cuando se usa el boleto de Persona mayor/discapacitada o la tarjeta de SmarTrip®. Estas tarjetas no están disponibles en las estaciones del Metro.

Tarifas del Metrobus

Efectivo a partir de 1 julio, 2012

	con SmarTrip®	con dinero en efectivo
Tarifa regular	$1.60	$1.80
Persona mayor/discapacitada	80¢	90¢
Tarifa express	$3.65	$4.00
Persona mayor/discapacitada	$1.80	$2.00
Autobuses Express para el Aeropuerto (5A, B30)	$6.00	$6.00
Persona mayor/discapacitada	$3.00	$3.00

Datos generales de las tarifas

La tarifa para las Personas mayores/discapacitadas funciona todo el tiempo con una identificación válida de Metro y/o con la tarjeta de Medicare y una tarjeta de identificación con fotografía.

Si paga la tarifa en efectivo, por favor de tener el cambio exacto. Los conductores del Metrobus no tienen dinero en efectivo.

Con cada pasajero que pague pueden viajar gratis hasta un máximo de dos niños de 4 años o menores.

Las tarifas podrían cambiar. Visite la página del Internet de Metro **wmata.com** o llame a información al cliente al **202-637-7000** TTY (**202-638-3780**) para verificar las tarifas.

Major Regional Bus Routes

- Y8 (core route / branch) — Metrobus Major Route: Frequent, seven-day service on the core route. On branches, service levels vary.
- 79 (all-day) / 28X (peak hours) — MetroExtra Route: Limited stops for a faster ride. Days, times and service levels vary by route.
- B30 — Metrobus Airport Express Route: 5A service to Dulles International Airport and B30 service to Baltimore Washington International Airport.

Major Municipal Bus Routes

- 950 Fairfax Connector
- 15 Ride On
- C DC Circulator
- 41 ART Arlington

METROBUS ROUTES

The table shows which routes operate during which service periods. Information is approximate and may vary by route. For complete details, consult the timetable for your route.

● Service available
○ Limited service
- No service
★ Additional late-night trips on Friday and Saturday
* Route not shown on map

Route	Between/and	MON-FRI Peak	MON-FRI Mid	MON-FRI Eve	SAT Day	SAT Eve	SUN/HOL Day	SUN/HOL Eve
COLLEGE PARK LINE								
81	Rhode Island Ave M/Cherry Hill	-	-	-	-	-	●	-
82	Rhode Island Ave M/Mt Rainier	●	-	●	○	●	○	●
83	Rhode Island Ave M/Cherry Hill	●	●	-	●	-	-	-
86	Rhode Island Ave M/Calverton	●	●	-	●	-	●	-
RHODE ISLAND AVE LINE								
84	Rhode Island Ave M/ New Carrollton M	●	●	-	●	-	●	-
LAUREL EXPRESS LINE								
87	Laurel/Greenbelt M	●	-	-	-	-	-	-
88	Laurel/New Carrollton M	●	-	-	-	-	-	-
LAUREL LINE								
89	Laurel/Greenbelt M	●	-	-	-	-	-	-
89M	South Laurel P&R/Greenbelt M	-	●	-	-	-	-	-
MARTIN LUTHER KING HWY LINE								
A11*	Capital Plaza/Federal Triangle M	-	-	-	○	-	-	-
A12	Capital Plaza/Addison Rd M	●	●	●	●	●	●	●
BLADENSBURG RD LINE								
B2	Anacostia M/Mt Rainier	●	●	●	●	●	●	●
FORT LINCOLN SHUTTLE LINE								
B9	Rhode Island Ave M/ Colmar Manor	-	●	-	-	-	-	-
BOWIE STATE UNIVERSITY LINE								
B21	New Carrollton M/ Bowie State University	●	○	○	-	-	-	-
B22	New Carrollton M/ Bowie State University	●	○	○	-	-	-	-
BOWIE-BELAIR LINE								
B24	New Carrollton M/Bowie P&R	●	●	●	-	-	-	-
B25	New Carrollton M/Bowie P&R	●	●	●	-	-	-	-
BOWIE-NEW CARROLLTON LINE								
B27	New Carrollton M/ Bowie State University	●	-	-	-	-	-	-
CROFTON-NEW CARROLLTON LINE								
B29	New Carrollton M/Crofton	●	-	-	-	-	-	-
B31	New Carrollton M/ Bowie Town Center	-	-	●	-	-	-	-
BWI AIRPORT LINE								
B30	Greenbelt M/BWI Airport	●	●	●	●	●	●	●
UNIVERSITY BLVD LINE								
C2	Wheaton M/Greenbelt M	●	●	●	●	●	-	-
C4	Twinbrook M/ Prince George's Plaza M	●	●	●	●	●	●	●
COLLEGE PARK-WHITE FLINT LINE								
C8	College Park-U of Md M/ White Flint M	●	●	●	●	●	-	-
CLINTON LINE								
C11	Branch Ave M/Clinton	●	-	-	-	-	-	-
C13	Branch Ave M/Clinton	●	-	-	-	-	-	-
HILLCREST HEIGHTS LINE								
C12	Naylor Rd M/Branch Ave M	●	●	●	-	-	-	-
C14	Naylor Rd M/Branch Ave M	●	●	●	●	-	-	-
CENTRAL AVE LINE								
C21	Addison Rd M/Collington Center	●	-	-	-	-	-	-
C22	Addison Rd M/Collington Center	●	●	●	-	-	-	-
C26	Largo Town Center M/ East Kettering	●	●	●	-	-	-	-
C29	Addison Rd M/Bowie	-	-	-	●	●	○	○
POINTER RIDGE LINE								
C28	New Carrollton M/Pointer Ridge	●	-	-	-	-	-	-
OXON HILL LINE								
D12	Southern Ave M/Suitland M	●	●	●	●	●	●	-
D13	Southern Ave M/Suitland M	●	-	-	-	-	-	-
D14	Southern Ave M/Suitland M	●	●	●	●	●	●	-
CHILLUM RD LINE								
F1	Takoma M/Cheverly M	●	●	-	-	-	-	-
F2	Takoma M/Cheverly M	-	-	●	●	-	●	-
NEW CARROLLTON-SILVER SPRING LINE								
F4	New Carrollton M/Silver Spring M	●	●	●	●	●	●	●
NEW CARROLLTON-FORT TOTTEN LINE								
F6	Fort Totten M/New Carrollton M	●	●	●	-	-	-	-
PRINCE GEORGE'S-LANGLEY PARK LINE								
F8	Cheverly M/Langley Park	●	●	●	●	●	●	-
ARDWICK INDUSTRIAL PARK LINE								
F12	Cheverly M/New Carrollton M	●	●	-	-	-	-	-
WASHINGTON BUSINESS PARK LINE								
F13	Cheverly M/ Washington Business Park	●	●	-	-	-	-	-
SHERIFF RD-CAPITOL HTS LINE								
F14	Naylor Rd M/New Carrollton M	●	●	-	●	-	-	-
GREENBELT-NEW CARROLLTON LINE								
G12	Greenbelt M/New Carrollton M	●	●	●	●	●	-	-
G13	Greenbelt M/New Carrollton M	●	-	-	-	-	-	-
G14	Greenbelt M/New Carrollton M	●	●	-	-	-	-	-
G16	Greenbelt M/New Carrollton M	-	-	●	●	●	-	-
MARLOW HEIGHTS LINE								
H11	Naylor Rd M/Temple Hills	●	-	-	-	-	-	-
H12	Naylor Rd M/Temple Hills	●	●	●	●	●	●	●
H13	Naylor Rd M/Temple Hills	○	-	○	-	-	-	-
COLLEGE PARK-BETHESDA METROEXTRA								
J4	College Park-U of Md M/ Bethesda M	●	-	-	-	-	-	-
MARLBORO PIKE LINE								
J11	Forestville/Addison Rd M	●	-	-	-	-	-	-
J12	Forestville/Addison Rd M	●	●	●	●	●	●	●
J13*	Forestville/Potomac Ave M	-	-	-	○	-	-	-
NEW HAMPSHIRE AVE LINE								
K6	Fort Totten M/White Oak	●	●	●	●	●	●	●
NEW HAMPSHIRE AVE METROEXTRA								
K9	Fort Totten M/Hillandale	●	-	-	-	-	-	-
FORESTVILLE LINE								
K11*	Penn Mar Shopping Center/ Potomac Ave M	-	-	-	○	-	○	-
K12	Suitland M/Branch Ave M	●	●	●	●	●	●	●
K13	Suitland M/ Penn Mar Shopping Center	●	-	-	-	-	-	-
FAIRFAX VILLAGE-NAYLOR RD LINE								
M2	Naylor Rd M/Fairfax Village	●	-	-	-	-	-	-
FAIRFAX VILLAGE LINE								
M6	Potomac Ave M/Fairfax Village	●	●	●	●	●	●	●
NATIONAL HARBOR LINE								
NH1	Branch Ave M/National Harbor	●	●	●	●	●	●	●
NH3	Southern Ave M/National Harbor	-	-	○	-	○	-	○
EASTOVER-ADDISON RD LINE								
P12	Addison Rd M/ Eastover Shopping Center	●	●	●	●	●	●	●
OXON HILL-FORT WASHINGTON LINE								
P17	Tantallon/Farragut West M	●	-	-	-	-	-	-
P18	Tantallon/Anacostia M	-	●	-	-	-	-	-
P19	Tantallon/Farragut West M	●	-	-	-	-	-	-
RIGGS RD LINE								
R1	Fort Totten M/Adelphi	●	-	-	-	-	-	-
R2	Fort Totten M/Calverton	●	●	●	●	●	●	-
GREENBELT-PRINCE GEORGE'S PLAZA LINE								
R3	Greenbelt M/ Prince George's Plaza M	●	-	-	-	-	-	-
QUEENS CHAPEL RD LINE								
R4	Brookland-CUA M/Highview	●	●	●	●	-	●	-
KENILWORTH AVE LINE								
R11	Greenbelt M/Deanwood M	●	-	-	-	-	-	-
R12	Greenbelt M/Deanwood M	●	●	●	●	●	-	-
ANNAPOLIS RD LINE								
T18	Rhode Island Ave M/ New Carrollton M	●	●	●	●	-	●	-
DISTRICT HTS-SUITLAND LINE								
V12	Addison Rd M/Suitland M	●	●	●	●	●	●	●
DISTRICT HEIGHTS-SEAT PLEASANT LINE								
V14	Deanwood M/ Penn Mar Shopping Center	●	●	●	-	-	○	-
V15	Deanwood M/ Penn Mar Shopping Center	○	-	○	●	●	-	-
BOCK RD LINE								
W13	Fort Washington Forest/ Farragut West M	●	-	-	-	-	-	-
W14	Friendly/Anacostia M	-	●	-	-	-	-	-
CAMP SPRINGS LINE								
W15	Southern Ave M/Camp Springs	●	-	-	-	-	-	-
INDIAN HEAD EXPRESS LINE								
W19	Southern Ave M/Indian Head	●	-	-	-	-	-	-
CALVERTON-WESTFARM LINE								
Z6	Silver Spring M/ Burtonsville Crossing P&R	●	●	●	-	-	-	-
FAIRLAND LINE								
Z8	Silver Spring M/ Greencastle P&R	●	●	★	●	★	●	●
LAUREL-BURTONSVILLE EXPRESS LINE								
Z9	Silver Spring M/ South Laurel P&R	●	-	-	-	-	-	-
Z29	Silver Spring M/ South Laurel P&R	●	-	-	-	-	-	-
GREENCASTLE-BRIGGS CHANEY EXPRESS LINE								
Z11	Silver Spring M/ Greencastle P&R	●	-	-	-	-	-	-
Z13	Silver Spring M/ Greencastle P&R	●	-	-	-	-	-	-

MUNICIPAL ROUTES

Route	Between/and	MON-FRI Peak	MON-FRI Mid	MON-FRI Eve	SAT Day	SAT Eve	SUN/HOL Day	SUN/HOL Eve
SHUTTLE-UM - UNIVERSITY OF MARYLAND	*These Shuttle-UM routes are Open to the Public*							
104	UMD Stamp Union/ College Park-U of Md M	●	●	●	●	●	●	●
105	Regents Drive/Courtyards	●	●	-	-	-	-	-
109	College Park-U of Md M/ M-Square	●	-	-	-	-	-	-
114	UMD Stamp Union/ University View	●	●	-	-	-	-	-
115*	UMD Stamp Union/ Byrd Stadium, Frat Dr	-	-	●	-	●	-	●
116*	UMD Stamp Union/ Courtyards, Frat Dr	-	-	●	-	●	-	●
117*	UMD Stamp Union/ University View, Frat Dr	-	-	●	-	●	-	●
118*	UMD Stamp Union/UMUC	-	-	●	-	●	-	●
122*	UMD Stamp Union/College Park	-	-	●	-	●	-	●
124*	UMD Stamp Union/ Universities at Shady Grove	○	○	○	-	-	-	-
125	UMD Stamp Union/ Campus Circulator	●	●	-	-	-	-	-
129*	Regents Drive/Greenbelt M	●	●	●	-	-	-	-
132	UMD Stamp Union/The Varsity	●	●	-	-	-	-	-

Route	Between/and	MON-FRI Peak	MON-FRI Mid	MON-FRI Eve	SAT Day	SAT Eve	SUN/HOL Day	SUN/HOL Eve
THE BUS PRINCE GEORGE'S COUNTY								
11	Greenbelt M/Greenway Center	●	●	●	-	-	-	-
12	West Hyattsville M/Mt Rainier	●	●	-	-	-	-	-
13	West Hyattsville M/ Prince George's Plaza M	●	●	-	-	-	-	-
14	College Park-U of Md M/ Prince George's Plaza M	●	●	●	-	-	-	-
15X	Greenbelt M/New Carrollton M	●	-	-	-	-	-	-
16	Greenbelt M/New Carrollton M	●	●	●	-	-	-	-
17	Mt Rainier/College Park IKEA	●	●	●	-	-	-	-
18	Addison Rd M/Langley Park	●	●	●	-	-	-	-
20	Addison Rd M/Upper Marlboro	●	●	-	-	-	-	-
21	New Carrollton M/ Upper Marlboro	●	●	-	-	-	-	-
21X	New Carrollton M/ Prince George's Comm Coll	●	●	●	-	-	-	-
22	Morgan Blvd M/Brightseat	●	●	-	-	-	-	-
23	Addison Rd M/Cheverly M	●	●	●	-	-	-	-
24	Capitol Heights M/ Morgan Blvd M	●	●	●	-	-	-	-
25	Capitol Heights M/ Capitol Heights	●	●	-	-	-	-	-
26	Largo Town Center M/ Morgan Blvd M	●	●	-	-	-	-	-
27	Landover M/Dodge Park	●	●	-	-	-	-	-
28	Largo Town Center M/ Woodview Village	●	●	-	-	-	-	-
30	Branch Ave M/Clinton	●	●	-	-	-	-	-
32	Naylor Rd M/Clinton	●	●	●	-	-	-	-
33	Southern Ave M/Camp Springs	●	●	●	-	-	-	-
34	Suitland M/Capitol Crossing	●	●	-	-	-	-	-
35	Southern Ave M/ National Harbor	●	-	-	-	-	-	-
51	Equestrian Center/ Chrysler Building	●	●	-	-	-	-	-
52	Equestrian Center/ County Courthouse	●	●	-	-	-	-	-
53	Upper Marlboro/ Marlboro Meadows	●	●	-	-	-	-	-

Metro Station Bus Connections in

PRINCE GEORGE'S COUNTY

Metro Station	Lines	Bus Connections
Addison Road	Blue, Orange - Rush hour service	**A11, A12, C21, C22, C29, F14, J11, J12, P12, V12, V14, V15** The Bus: 18, 20, 23
Branch Ave	Green	**C11, C12, C13, C14, K12, NH1** The Bus: 30
Capitol Heights	Blue, Orange - Rush hour service	**96, 97, A12, F14, U8, X9** The Bus: 24, 25
Cheverly	Orange	**F1, F2, F8, F12, F13** The Bus: 18, 23
College Park-U of Md	Green, Yellow - Rush hour service	**81, 83, 86, C2, C8, F6, J4, R11, R12** CMRT: G, H The Bus: 14, 17 University of Maryland: 104, 109
Greenbelt	Green, Yellow - Rush hour service	**81, 87, 89, 89M, B30, C2, G12, G13, G14, G16, R3, R11, R12** CMRT: H The Bus: 11, 15X, 16
Landover	Orange	**A12, F12** The Bus: 27
Largo Town Center	Blue, Orange - Rush hour service	**C21, C22, C26, C29** The Bus: 21, 26, 28
Morgan Blvd	Blue, Orange - Rush hour service	The Bus: 22, 24, 26
Naylor Road	Green	**34, 36, 39, C12, C14, F14, H11, H12, H13, M2** The Bus: 32
New Carrollton	Orange	**84, 88, B21, B22, B24, B25, B27, B29, B31, C28, F4, F6, F12, F13, F14, G12, G13, G14, G16, T18** The Bus: 15X, 16, 21, 21X
Prince George's Plaza	Green, Yellow - Rush hour service	**86, C4, F4, F6, F8, R3, R4** The Bus: 13, 14, 18
Southern Ave	Green	**32, A2, A42, D12, D13, D14, P12, W2, W15, W19** The Bus: 33, 35
Suitland	Green	**D12, D13, D14, K12, K13, P12, V12** The Bus: 34
West Hyattsville	Green, Yellow - Rush hour service	**F1, F2, F6, F8, R4** The Bus: 12, 13

Blue Line · Green Line · Orange Line · Orange Line - Rush hour service · Yellow Line · Yellow Line - Rush hour service

metroAlerts

Through MetroAlerts, you can be notified of Metro service disruptions via email or text messages. MetroAlerts can be sent to computers, cellular phones, pagers or personal digital assistants capable of receiving data. MetroAlerts are limited to 140 characters to prevent them from being truncated when received as text messages. If further information on the incident is available, it is published on the website and a link to that information is included in the MetroAlert.

KNOW MORE. KNOW FIRST.

Sign up today at wmata.com/MetroAlerts

The convenient way to pay!

Use a SmarTrip® card to pay to ride Metrorail and Metrobus.

On Metrobus, save 20¢ when you pay your fare using a SmarTrip® card. On Metrorail, the savings is $1.00.

A SmarTrip® card costs only $2 and you can store up to $300 in value on it. Buy a SmarTrip® card at selected Metro stations, any Metro sales office or online at **wmata.com**

¡La manera más conveniente de pagar!

Usa una tarjeta SmarTrip® para pagar su pasaje de Metrorail y Metrobus.

En Metrobus, ahorre 20¢ cuando pague su tarifa usando una tarjeta SmarTrip®. En Metrorail, el ahorro es $1.00.

La tarjeta SmarTrip® tendrá un costo de solamente $2 y podrá almacenar hasta un valor de $300. Compre la tarjeta SmarTrip® en algunas estaciones de Metro, cualquier oficina de ventas del Metro o en la pagina de Internet **wmata.com**

Central Washington, DC
Routes to/from Prince George's County, MD

Metrorail Line and Station M · Hospital · College/University · Point of Interest · Metrobus Routes · MetroExtra Route

Consult other Metrobus System Maps for service from, to and within Virginia, Washington, DC, and Montgomery County, MD.

REAL TIME!

Metro offers tools for up-to-the-minute service updates. Visit wmata.com to learn more about Next Bus, MetroAlerts, and other real-time resources.

Next Bus 3 MIN · metroAlerts

Metrobus System Map

PRINCE GEORGE'S COUNTY, MD

INFORMATION

For info on Metro routes, schedules, and fares, visit us online or call:

wmata.com | 202.637.7000
202.638.3780 *TTY*

LOCAL TRANSIT SYSTEMS

CMRT - Connect-A-Ride
cmrtransit.org | 240.581.5800

Prince George's County - The Bus
princegeorgescountymd.gov | 301.324.2877

Montgomery County - Ride On
rideonbus.com | 240.777.7433

University of Maryland - Shuttle-UM
transportation.umd.edu | 301.314.2255

Washington Metropolitan Area Transit Authority
600 Fifth St NW
Washington, DC 20001

Includes Bus and Rail service provided by Metro and local transit systems.

EFFECTIVE DECEMBER 2013

How to use this timetable

- Use the map to find the stops closest to where you will get on and off the bus.
- Select the schedule (Weekday, Saturday, Sunday) for when you will travel. Along the top of the schedule, find the stop at or nearest the point where you will get on the bus. Follow that column down to the time you want to leave.
- Use the same method to find the times the bus is scheduled to arrive at the stop where you will get off the bus.
- If the bus stop is not listed, use the time shown for the bus stop before it as the time to wait at the stop.
- The end-of-the-line or last stop is listed in ALL CAPS on the schedule.

Cómo Usar este Horario

- Use este mapa para localizar las paradas más cercanas a donde se subirá y bajará del autobús.
- Seleccione el horario (Entre semana, sábado, domingo) de cuando viajará. A lo largo de la parte superior del horario, localice la parada o el punto más cercano a la parada en la que se subirá al autobús. Siga esa columna hacia abajo hasta la hora en la que desee salir.
- Utilice el mismo método para localizar las horas en que el autobús está programado para llegar a la parada en donde desea bajarse del autobús.
- Si la parada del autobús no está listada use la hora que se muestra en la parada anterior como la hora de espera en la parada.
- El final de la ruta o la última parada del autobús aparece en letras MAYÚSCULAS en el horario.

English-Español Effective 6-30-13

R1,2

Riggs Road Line

metrobus

Serves these locations-
Brinda servicio a estas ubicaciones

- Calverton (R2)
- Federal Research Center at Adelphi (R2)
- Presidential Park (R1)
- 23rd Avenue (R2)
- Fort Totten station

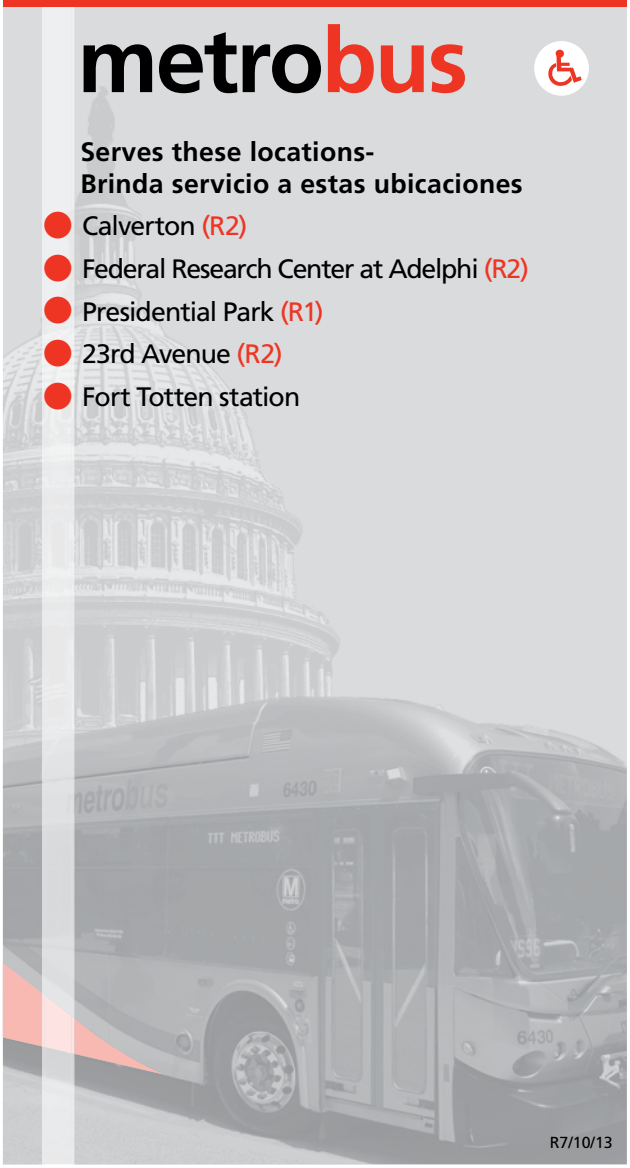

R7/10/13

www.wmata.com
Information Anytime 202-637-7000 TTY 202-638-3780

Washington Metropolitan Area Transit Authority

A District of Columbia, Maryland and Virginia Transit Partnership

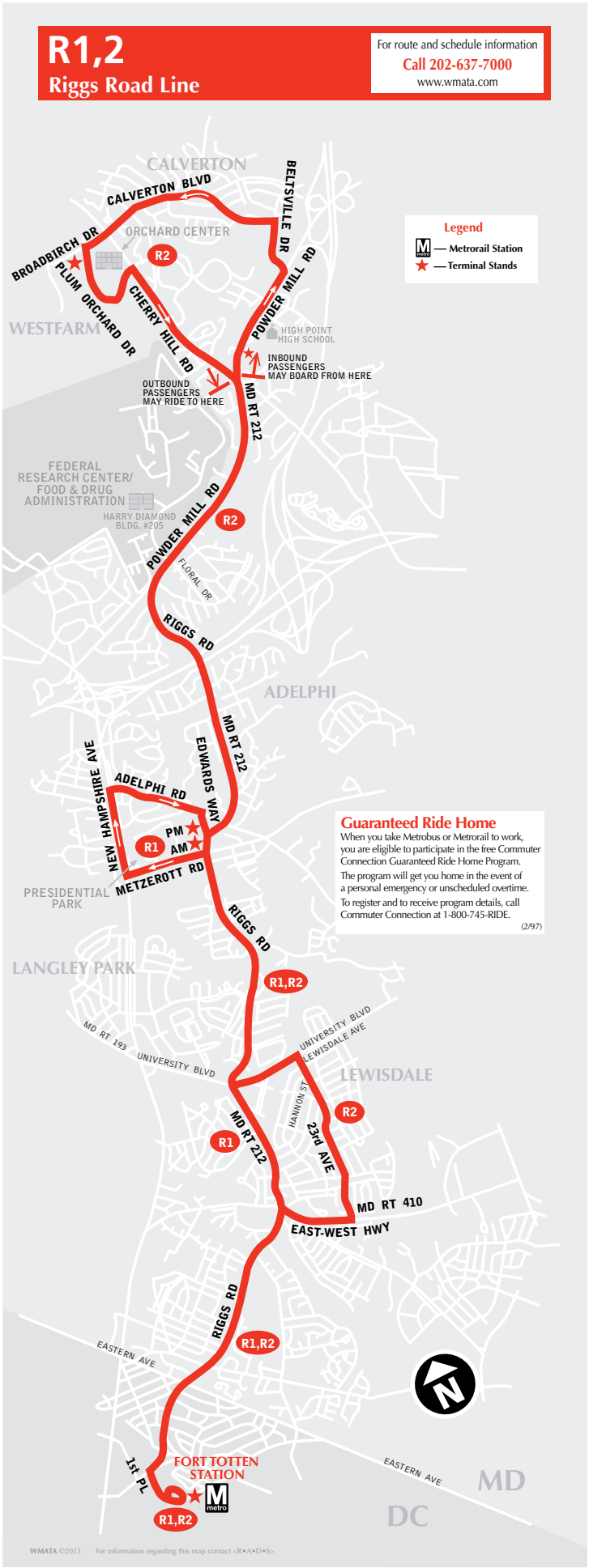

Route R2 operates as a loop in the Calverton area. Southbound passengers at stops in the first half of the loop should board a northbound trip and remain on the bus at the end of the line for the return trip southbound. No fare penalty. Northbound passengers destined for stops on the second half of the loop may remain on the bus at the end of the line and continue on the return trip southbound to any stop as far as Cherry Hill Rd. and Powder Mill Rd. at no fare penalty.

R1,2
Riggs Road Line

Southbound to Fort Totten station

Monday thru Friday — Lunes a viernes

Route Number	Plum Orchard Dr. & Broad-birch Dr. (Calverton)	Powder Mill Rd. & Cherry Hill Rd.	Metzerott Rd. & Riggs Rd.	New Hamp-shire Ave. & Adelphi Rd.	Riggs Rd. & Edwards Way	Riggs Rd. & Univer-sity Blvd. ■	23rd Ave. & Hannon St. (Lewisdale)	Riggs Rd. & East-West Hwy.	Riggs Rd. & Eastern Ave. (DC Line)	FORT TOTTEN
AM Service — Servicio matutino										
R1	-	-	4:35	4:38	4:42	4:49	-	4:56	4:58	5:03
R1	-	-	5:00	5:03	5:07	5:14	-	5:21	5:23	5:28
R2	5:10	5:16	-	-	5:26	5:33	5:38	5:42	5:45	5:50
R1	-	-	5:35	5:38	5:42	5:49	-	5:56	5:58	6:03
R2	5:37	5:43	-	-	5:53	6:00	6:05	6:09	6:12	6:17
R1	-	-	6:00	6:03	6:07	6:14	-	6:21	6:23	6:28
R2	6:00	6:06	-	-	6:16	6:23	6:28	6:32	6:35	6:40
R1	-	-	6:25	6:28	6:32	6:39	-	6:46	6:48	6:53
R2	6:24	6:29	-	-	6:38	6:46	6:52	6:56	7:00	7:05
R1	-	-	6:45	6:49	6:53	7:01	-	7:07	7:09	7:14
R2	6:39	6:44	-	-	6:53	7:01	7:07	7:11	7:15	7:20
R1	-	-	7:05	7:09	7:13	7:21	-	7:27	7:29	7:34
R2	6:51	6:57	-	-	7:12	7:20	7:26	7:31	7:35	7:41
R1	-	-	7:25	7:30	7:33	7:41	-	7:47	7:49	7:55
R2	7:15	7:21	-	-	7:36	7:44	7:50	7:55	7:59	8:05
R1	-	-	7:45	7:50	7:53	8:01	-	8:07	8:09	8:15
R2	7:33	7:39	-	-	7:54	8:02	8:08	8:13	8:17	8:23
R1	-	-	8:05	8:10	8:13	8:20	-	8:26	8:28	8:32
R1	-	-	8:20	8:25	8:28	8:35	-	8:41	8:43	8:47
R2	8:09	8:15	-	-	8:26	8:33	8:39	8:43	8:47	8:51
R1	-	-	8:45	8:50	8:53	9:00	-	9:06	9:08	9:12
R2	8:40	8:46	-	-	8:57	9:04	9:10	9:14	9:18	9:22
R2	9:10	9:16	-	-	9:25	9:33	9:39	9:43	9:46	9:51
R2	9:45	9:51	-	-	10:00	10:08	10:14	10:18	10:21	10:26
R2	10:20	10:26	-	-	10:35	10:43	10:49	10:53	10:56	11:01
R2	10:55	11:01	-	-	11:10	11:18	11:24	11:28	11:31	11:36
R2	11:30	11:36	-	-	11:45	11:53	11:59	12:03	12:06	12:11
PM Service — Servicio vespertino										
R2	12:05	12:11	-	-	12:20	12:28	12:34	12:38	12:41	12:46
R2	12:40	12:46	-	-	12:55	1:03	1:09	1:13	1:16	1:21
R2	1:15	1:21	-	-	1:30	1:38	1:44	1:48	1:51	1:56
R2	1:50	1:56	-	-	2:05	2:13	2:19	2:23	2:26	2:31
R2	2:25	2:31	-	-	2:40	2:48	2:54	2:58	3:01	3:06
R2	-	✻2:50	-	-	2:59	3:07	3:13	3:17	3:20	3:25
R2	3:00	3:06	-	-	3:15	3:23	3:29	3:33	3:36	3:41
R2	3:30	3:36	-	-	3:46	3:55	4:01	4:05	4:09	4:15
R2	4:00	4:06	-	-	4:16	4:25	4:31	4:35	4:39	4:45
R2	4:27	4:33	-	-	4:43	4:52	4:58	5:02	5:06	5:12
R2	4:57	5:03	-	-	5:13	5:22	5:28	5:32	5:36	5:42
R2	5:17	5:23	-	-	5:33	5:42	5:48	5:52	5:56	6:02
R2	5:38	5:43	-	-	5:52	6:01	6:07	6:11	6:15	6:19
R2	5:58	6:03	-	-	6:12	6:21	6:27	6:31	6:35	6:39
R2	6:18	6:23	-	-	6:32	6:41	6:47	6:51	6:55	6:59
R2	6:38	6:43	-	-	6:52	7:01	7:07	7:11	7:15	7:19
R2	6:58	7:03	-	-	7:12	7:21	7:27	7:31	7:35	7:39
R2	7:18	7:23	-	-	7:32	7:41	7:47	7:51	7:55	7:59
R2	7:45	7:49	-	-	7:56	8:03	8:09	8:13	8:16	8:20
R2	8:15	8:19	-	-	8:26	8:33	8:39	8:43	8:46	8:50
R2	9:00	9:04	-	-	9:11	9:18	9:24	9:28	9:31	9:35
R2	9:55	9:59	-	-	10:06	10:13	10:19	10:23	10:26	10:30
R2	10:35	10:39	-	-	10:46	10:53	10:59	11:03	11:06	11:10

■—*R1 stop is on Riggs Rd. south of Uniersity Blvd. R2 stop in on University Blvd. east of Riggs Rd.*

✻—*Trip operates only when public school is open and departs High Point High School at 2:44 PM.*

R1,2

Riggs Road Line

Northbound To Calverton

Monday thru Friday — Lunes a viernes

Route Number	Fort Totten (Metro)	Riggs Rd. & Eastern Ave. (DC Line)	Riggs Rd. & East-West Hwy.	23rd Ave. & Lewisdale Dr.	Riggs Rd. & University Blvd. ■	Metzerott & Riggs Rds.	New Hampshire Ave. & Adelphi Rd.	Riggs Rd. & Edwards Way (ADELPHI)	Powder Mill Rd. & Cherry Hill Rd.	Plum Orchard Dr. & Broad-birch Dr. (CALVER-TON)
AM Service — Servicio matutino										
R2	-	-	-	-	-	-	-	-	5:00	5:10
R2	-	-	-	-	-	-	-	-	5:27	5:37
R2	5:10	5:15	5:20	5:25	5:29	-	-	5:36	5:45	5:55
R2	5:34	5:39	5:44	5:49	5:53	-	-	6:00	6:09	6:19
R2	-	-	-	-	-	-	-	-	6:29	6:39
R2	6:01	6:06	6:11	6:16	6:20	-	-	6:27	6:36	6:46
R2	6:25	6:30	6:35	6:40	6:44	-	-	6:51	7:00	7:10
R2	6:41	6:48	6:54	7:00	7:04	-	-	7:10	7:19	7:28
R2	7:17	7:24	7:30	7:36	7:40	-	-	7:46	7:55	8:04
R2	7:48	7:55	8:01	8:07	8:11	-	-	8:17	8:26	8:35
R2	8:18	8:25	8:31	8:37	8:41	-	-	8:47	8:56	9:05
R2	8:53	9:00	9:06	9:12	9:16	-	-	9:22	9:31	9:40
R2	9:28	9:34	9:40	9:45	9:49	-	-	9:56	10:05	10:15
R2	10:03	10:09	10:15	10:20	10:24	-	-	10:31	10:40	10:50
R2	10:38	10:44	10:50	10:55	10:59	-	-	11:06	11:15	11:25
R2	11:13	11:19	11:25	11:30	11:34	-	-	11:41	11:50	12:00
R2	11:48	11:54	12:00	12:05	12:09	-	-	12:16	12:25	12:35
PM Service — Servicio vespertino										
R2	12:23	12:29	12:35	12:40	12:44	-	-	12:51	1:00	1:10
R2	12:58	1:04	1:10	1:15	1:19	-	-	1:26	1:35	1:45
R2	1:33	1:39	1:45	1:50	1:54	-	-	2:01	2:10	2:20
R2	2:08	2:14	2:20	2:25	2:29	-	-	2:36	2:45	2:55
R2	2:38	2:44	2:50	2:55	2:59	-	-	3:06	3:15	3:25
R2	3:08	3:14	3:20	3:25	3:29	-	-	3:36	3:45	3:55
R2	3:28	3:34	3:41	3:47	3:51	-	-	4:00	4:10	4:22
R1	3:43	3:49	3:54	-	3:58	4:07	4:12	4:15	-	-
R1	3:43	3:49	3:54	-	3:58	4:07	4:12	4:15	-	-
R2	3:58	4:04	4:11	4:17	4:21	-	-	4:30	4:40	4:52
R1	4:08	4:14	4:19	-	4:23	4:32	4:37	4:40	-	-
R1	4:08	4:14	4:19	-	4:23	4:32	4:37	4:40	-	-
R2	4:18	4:24	4:31	4:37	4:41	-	-	4:50	5:00	5:12
R2	4:18	4:24	4:31	4:37	4:41	-	-	4:50	5:00	5:12
R1	4:28	4:34	4:39	-	4:43	4:52	4:57	5:00	-	-
R2	4:38	4:44	4:52	4:58	5:03	-	-	5:12	5:22	5:33
R1	4:48	4:54	4:59	-	5:04	5:13	5:18	5:21	-	-
R2	4:58	5:04	5:12	5:18	5:23	-	-	5:32	5:42	5:53
R1	5:08	5:14	5:19	-	5:24	5:33	5:38	5:41	-	-
R2	5:18	5:24	5:32	5:38	5:43	-	-	5:52	6:02	6:13
R1	5:28	5:34	5:39	-	5:44	5:53	5:58	6:01	-	-
R2	5:38	5:44	5:52	5:58	6:03	-	-	6:12	6:22	6:33
R1	5:48	5:54	5:59	-	6:04	6:13	6:18	6:21	-	-
R2	5:58	6:04	6:12	6:18	6:23	-	-	6:32	6:42	6:53
R1	6:08	6:14	6:19	-	6:24	6:33	6:38	6:41	-	-
R2	6:18	6:24	6:32	6:38	6:43	-	-	6:52	7:02	7:13
R1	6:28	6:34	6:39	-	6:44	6:53	6:58	7:01	-	-
R2	6:45	6:51	6:59	7:05	7:10	-	-	7:19	7:29	7:40
R2	7:05	7:10	7:16	7:22	7:26	-	-	7:34	7:42	7:50
R2	7:25	7:30	7:36	7:42	7:46	-	-	7:54	8:02	8:10
R2	8:10	8:15	8:21	8:27	8:31	-	-	8:39	8:47	8:55
R2	9:05	9:10	9:16	9:22	9:26	-	-	9:34	9:42	9:50
R2	9:45	9:50	9:56	10:02	10:06	-	-	10:14	10:22	10:30
R2	10:45	10:50	10:56	11:02	11:06	-	-	11:14	11:22	11:30

■—*R1 stop is on Riggs Rd. south of Uniersity Blvd. R2 stop in on University Blvd. east of Riggs Rd.*

R1,2
Riggs Road Line

Southbound to Fort Totten station

Saturday — En sábados

Route Number	Plum Orchard Dr. & Broad-birch Dr. (Calverton)	Powder Mill Rd. & Cherry Hill Rd.	Riggs Rd. & Edwards Way (Adelphi)	University Blvd. & Riggs Rd.	23rd Ave. & Hannon St. (Lewisdale)	Riggs Rd. & East-West Hwy.	Riggs Rd. & Eastern Ave. (DC Line)	FORT TOTTEN
AM Service — Servicio matutino								
R2	6:44	6:49	6:56	7:03	7:07	7:13	7:18	7:23
R2	7:44	7:49	7:56	8:03	8:07	8:13	8:18	8:23
R2	8:50	8:55	9:02	9:09	9:13	9:19	9:24	9:29
R2	9:50	9:55	10:02	10:09	10:13	10:19	10:24	10:29
R2	10:50	10:56	11:05	11:12	11:16	11:22	11:27	11:32
R2	11:50	11:56	12:05	12:12	12:16	12:22	12:27	12:32
PM Service — Servicio vespertino								
R2	12:56	1:02	1:11	1:18	1:22	1:28	1:33	1:38
R2	1:56	2:02	2:11	2:18	2:22	2:28	2:33	2:38
R2	2:56	3:02	3:11	3:18	3:22	3:28	3:33	3:38
R2	3:56	4:02	4:11	4:18	4:22	4:28	4:33	4:38
R2	4:56	5:02	5:11	5:18	5:22	5:28	5:33	5:38
R2	5:56	6:02	6:11	6:18	6:22	6:28	6:33	6:38
R2	6:56	7:02	7:11	7:18	7:22	7:28	7:33	7:38
R2	7:56	8:02	8:11	8:18	8:22	8:28	8:33	8:38
R2	8:56	9:02	9:11	9:18	9:22	9:28	9:33	9:38

On four Federal holidays, Columbus Day, Veterans' Day, Martin L. King Day, and Presidents' Day, Metrobus will run on a Saturday supplemental schedule. On these holidays, all Saturday trips will operate.

Northbound To Calverton

Saturday — En sábados

Route Number	Fort Totten	Riggs Rd. & Eastern Ave. (DC Line)	Riggs Rd. & East-West Hwy.	23rd Ave. & Lewisdale Dr.	University Blvd. & Riggs Rd.	Riggs Rd. & Edwards Way (Adelphi)	Powder Mill Rd. & Cherry Hill Rd.	Plum Orchard Dr. & Broad-birch Dr. (CALVER-TON)
AM Service — Servicio matutino								
R2	6:00	6:06	6:10	6:16	6:19	6:25	6:32	6:39
R2	7:00	7:06	7:10	7:16	7:19	7:25	7:32	7:39
R2	8:00	8:06	8:11	8:18	8:21	8:27	8:35	8:45
R2	9:00	9:06	9:11	9:18	9:21	9:27	9:35	9:45
R2	10:00	10:06	10:11	10:18	10:21	10:27	10:35	10:45
R2	11:00	11:06	11:11	11:18	11:21	11:27	11:35	11:45
PM Service — Servicio vespertino								
R2	12:00	12:08	12:14	12:21	12:25	12:32	12:41	12:51
R2	1:00	1:08	1:14	1:21	1:25	1:32	1:41	1:51
R2	2:00	2:08	2:14	2:21	2:25	2:32	2:41	2:51
R2	3:00	3:08	3:14	3:21	3:25	3:32	3:41	3:51
R2	4:00	4:08	4:14	4:21	4:25	4:32	4:41	4:51
R2	5:00	5:08	5:14	5:21	5:25	5:32	5:41	5:51
R2	6:00	6:08	6:14	6:21	6:25	6:32	6:41	6:51
R2	7:00	7:08	7:14	7:21	7:25	7:32	7:41	7:51
R2	8:00	8:08	8:14	8:21	8:25	8:32	8:41	8:51

On four Federal holidays, Columbus Day, Veterans' Day, Martin L. King Day, and Presidents' Day, Metrobus will run on a Saturday supplemental schedule. On these holidays, all Saturday trips will operate.

R1,2
Riggs Road Line

Southbound to Fort Totten station

Sunday — En domingo

Route Number	Plum Orchard Dr. & Broad-birch Dr. (Calverton)	Powder Mill Rd. & Cherry Hill Rd.	Riggs Rd. & Edwards Way (Adelphi)	University Blvd. & Riggs Rd.	23rd Ave. & Hannon St. (Lewisdale)	Riggs Rd. & East-West Hwy.	Riggs Rd. & Eastern Ave. (DC Line)	FORT TOTTEN
AM Service — Servicio matutino								
R2	7:47	7:52	7:59	8:05	8:10	8:15	8:19	8:25
R2	8:47	8:52	8:59	9:05	9:10	9:15	9:19	9:25
R2	9:47	9:52	9:59	10:05	10:10	10:15	10:19	10:25
R2	10:55	11:01	11:09	11:15	11:20	11:25	11:30	11:36
R2	11:55	12:01	12:09	12:15	12:20	12:25	12:30	12:36
PM Service — Servicio vespertino								
R2	12:55	1:01	1:09	1:15	1:20	1:25	1:30	1:36
R2	1:55	2:01	2:09	2:15	2:20	2:25	2:30	2:36
R2	2:55	3:01	3:09	3:15	3:20	3:25	3:30	3:36
R2	3:55	4:01	4:09	4:15	4:20	4:25	4:30	4:36
R2	4:55	5:01	5:09	5:15	5:20	5:25	5:30	5:36
R2	5:55	6:01	6:09	6:15	6:20	6:25	6:30	6:36
R2	6:55	7:01	7:09	7:15	7:20	7:24	7:28	7:34
R2	7:55	8:01	8:09	8:15	8:20	8:24	8:28	8:34
R2	8:55	9:01	9:09	9:15	9:20	9:24	9:28	9:34

Northbound To Calverton

Sunday — En domingo

Route Number	Fort Totten	Riggs Rd. & Eastern Ave. (DC Line)	Riggs Rd. & East-West Hwy.	23rd Ave. & Lewisdale Dr.	University Blvd. & Riggs Rd.	Riggs Rd. & Edwards Way (Adelphi)	Powder Mill Rd. & Cherry Hill Rd.	Plum Orchard Dr. & Broad-birch Dr. (CALVER-TON)
AM Service — Servicio matutino								
R2	7:05	7:10	7:14	7:18	7:22	7:26	7:35	7:42
R2	8:05	8:10	8:14	8:18	8:22	8:26	8:35	8:42
R2	9:05	9:10	9:14	9:18	9:22	9:26	9:35	9:42
R2	10:05	10:12	10:17	10:22	10:27	10:33	10:42	10:50
R2	11:05	11:12	11:17	11:22	11:27	11:33	11:42	11:50
PM Service — Servicio vespertino								
R2	12:05	12:12	12:17	12:22	12:27	12:33	12:42	12:50
R2	1:05	1:12	1:17	1:22	1:27	1:33	1:42	1:50
R2	2:05	2:12	2:17	2:22	2:27	2:33	2:42	2:50
R2	3:05	3:12	3:17	3:22	3:27	3:33	3:42	3:50
R2	4:05	4:12	4:17	4:22	4:27	4:33	4:42	4:50
R2	5:05	5:12	5:17	5:22	5:27	5:33	5:42	5:50
R2	6:05	6:12	6:17	6:22	6:27	6:33	6:42	6:50
R2	7:05	7:12	7:17	7:22	7:27	7:33	7:42	7:50
R2	8:05	8:12	8:17	8:22	8:27	8:33	8:42	8:50

How to use this timetable

- Use the map to find the stops closest to where you will get on and off the bus.
- Select the schedule (Weekday, Saturday, Sunday) for when you will travel. Along the top of the schedule, find the stop at or nearest the point where you will get on the bus. Follow that column down to the time you want to leave.
- Use the same method to find the times the bus is scheduled to arrive at the stop where you will get off the bus.
- If the bus stop is not listed, use the time shown for the bus stop before it as the time to wait at the stop.
- The end-of-the-line or last stop is listed in ALL CAPS on the schedule.

Cómo Usar este Horario

- Use este mapa para localizar las paradas más cercanas a donde se subirá y bajará del autobús.
- Seleccione el horario (Entre semana, sábado, domingo) de cuando viajará. A lo largo de la parte superior del horario, localice la parada o el punto más cercano a la parada en la que se subirá al autobús. Siga esa columna hacia abajo hasta la hora en la que desee salir.
- Utilice el mismo método para localizar las horas en que el autobús está programado para llegar a la parada en donde desea bajarse del autobús.
- Si la parada del autobús no está listada use la hora que se muestra en la parada anterior como la hora de espera en la parada.
- El final de la ruta o la última parada del autobús aparece en letras MAYÚSCULAS en el horario.

English-Español Effective 9-29-13

R3

Greenbelt – Prince George's Plaza Line

metrobus

Serves these locations-
Brinda servicio a estas ubicaciones

- Greenbelt station
- Beltway Plaza (on Cherrywood Lane)
- Archives II
- Prince George's Plaza station

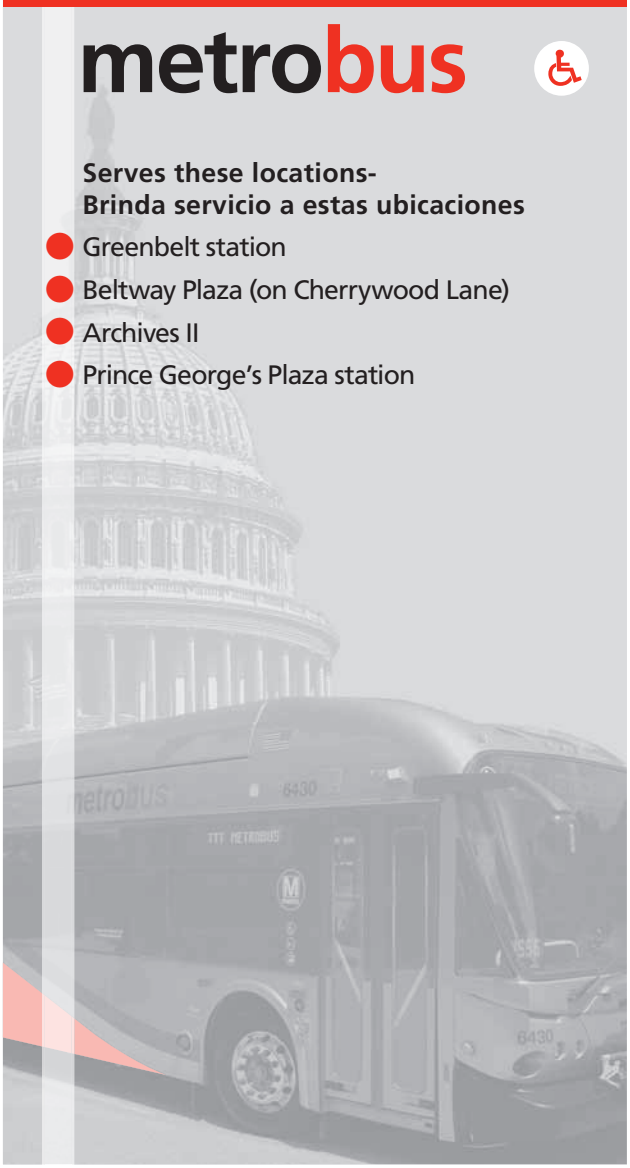

www.wmata.com
Information Anytime 202-637-7000 TTY 202-638-3780

Washington Metropolitan Area Transit Authority

A District of Columbia, Maryland and Virginia Transit Partnership

R3
Greenbelt-Prince George's Plaza Line

For route and schedule information
Call 202-637-7000
www.wmata.com

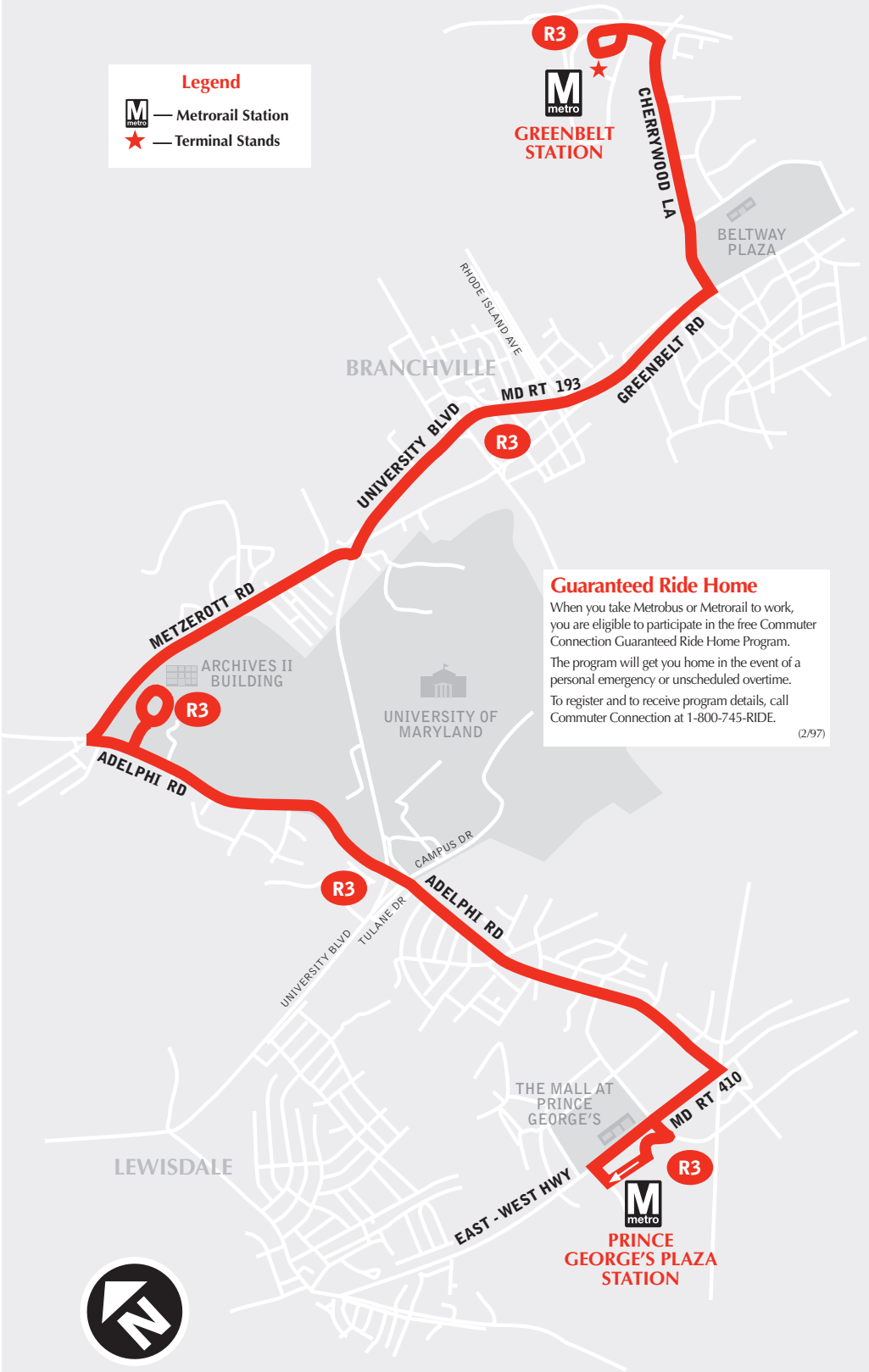

Guaranteed Ride Home

When you take Metrobus or Metrorail to work, you are eligible to participate in the free Commuter Connection Guaranteed Ride Home Program.

The program will get you home in the event of a personal emergency or unscheduled overtime.

To register and to receive program details, call Commuter Connection at 1-800-745-RIDE.

(2/97)

WMATA ©2013 For information regarding this map contact <R•A•D•S>.

R3

Greenbelt – Prince George's Plaza Line

Southbound To Prince George's Plaza station

Monday thru Friday — Lunes a viernes

Route Number	Greenbelt	University Blvd. & Rhode Island Ave. (Branchville)	Archives II Bldg.	Adelphi Rd. & Tulane Dr.	PRINCE GEORGE'S PLAZA
AM Service — Servicio matutino					
R3	5:46	5:53	6:00	6:03	6:11
R3	6:19	6:26	6:35	6:38	6:47
R3	6:54	7:01	7:10	7:13	7:22
R3	7:29	7:36	7:45	7:48	7:57
R3	8:04	8:11	8:20	8:23	8:32
R3	8:39	8:46	8:55	8:58	9:07
PM Service — Servicio vespertino					
R3	3:08	3:15	3:25	3:30	3:39
R3	3:47	3:54	4:04	4:09	4:18
R3	4:26	4:33	4:43	4:48	4:57
R3	5:05	5:12	5:22	5:27	5:36
R3	5:44	5:51	6:01	6:06	6:15
R3	6:23	6:30	6:40	6:45	6:54

Northbound To Greenbelt station

Monday thru Friday — Lunes a viernes

Route Number	Prince George's Plaza	Adelphi Rd. & Tulane Dr.	Archives II Bldg.	University Blvd. & Rhode Island Ave. (Branchville)	GREEN-BELT
AM Service — Servicio matutino					
R3	5:48	5:56	6:00	6:07	6:13
R3	6:20	6:28	6:32	6:39	6:45
R3	6:53	7:02	7:07	7:15	7:23
R3	7:28	7:37	7:42	7:50	7:58
R3	8:03	8:12	8:17	8:25	8:33
R3	8:38	8:47	8:52	9:00	9:08
PM Service — Servicio vespertino					
R3	3:11	3:19	3:23	3:30	3:36
R3	3:45	3:55	3:59	4:12	4:20
R3	4:24	4:34	4:38	4:51	4:59
R3	5:03	5:13	5:17	5:30	5:38
R3	5:42	5:52	5:56	6:09	6:17
R3	6:26	6:36	6:40	6:53	7:01
R3	7:10	7:20	7:24	7:37	7:45

KNOW MORE.
KNOW FIRST. metroAlerts
Sign up today at wmata.com/MetroAlerts

How to use this timetable

- Use the map to find the stops closest to where you will get on and off the bus.
- Select the schedule (Weekday, Saturday, Sunday) for when you will travel. Along the top of the schedule, find the stop at or nearest the point where you will get on the bus. Follow that column down to the time you want to leave.
- Use the same method to find the times the bus is scheduled to arrive at the stop where you will get off the bus.
- If the bus stop is not listed, use the time shown for the bus stop before it as the time to wait at the stop.
- The end-of-the-line or last stop is listed in ALL CAPS on the schedule.

Cómo Usar este Horario

- Use este mapa para localizar las paradas más cercanas a donde se subirá y bajará del autobús.
- Seleccione el horario (Entre semana, sábado, domingo) de cuando viajará. A lo largo de la parte superior del horario, localice la parada o el punto más cercano a la parada en la que se subirá al autobús. Siga esa columna hacia abajo hasta la hora en la que desee salir.
- Utilice el mismo método para localizar las horas en que el autobús está programado para llegar a la parada en donde desea bajarse del autobús.
- Si la parada del autobús no está listada use la hora que se muestra en la parada anterior como la hora de espera en la parada.
- El final de la ruta o la última parada del autobús aparece en letras MAYÚSCULAS en el horario.

English-Español Effective 9-25-11

R4

Queens Chapel Road Line

metrobus

Serves these locations-
Brinda servicio a estas ubicaciones

- Highview
- Prince George's Plaza station
- West Hyattsville station
- Avondale
- Brookland-CUA station

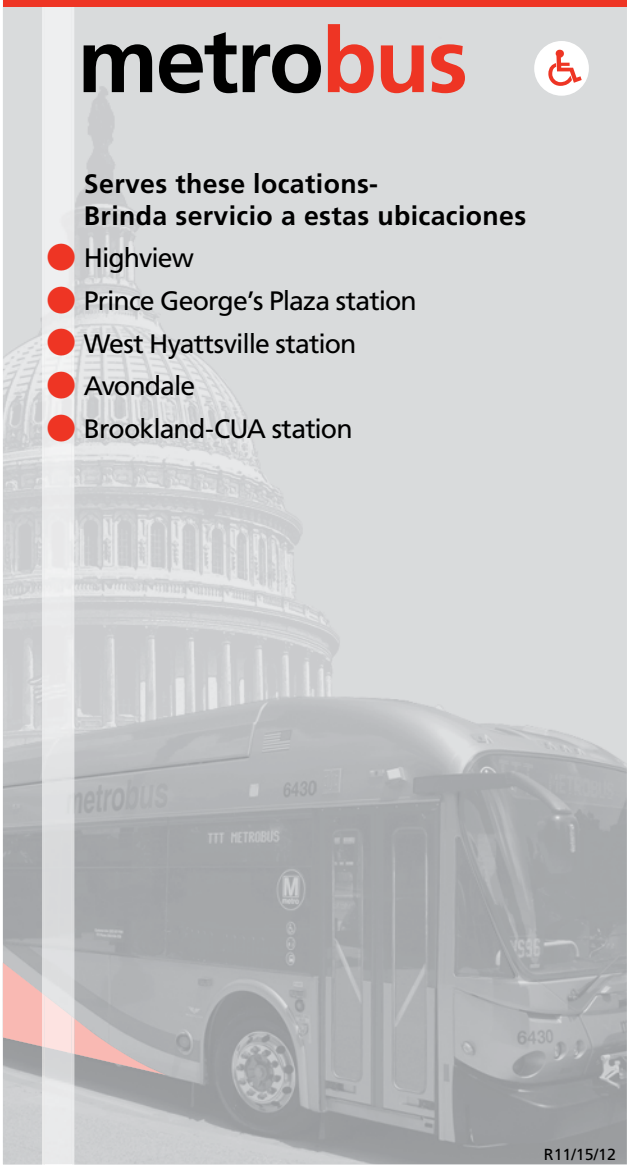

R11/15/12

www.wmata.com
Information Anytime 202-637-7000 TTY 202-638-3780

Washington Metropolitan Area Transit Authority

A District of Columbia, Maryland and Virginia Transit Partnership

R4
Queens Chapel Road Line

For route and schedule information
Call 202-637-7000
www.wmata.com

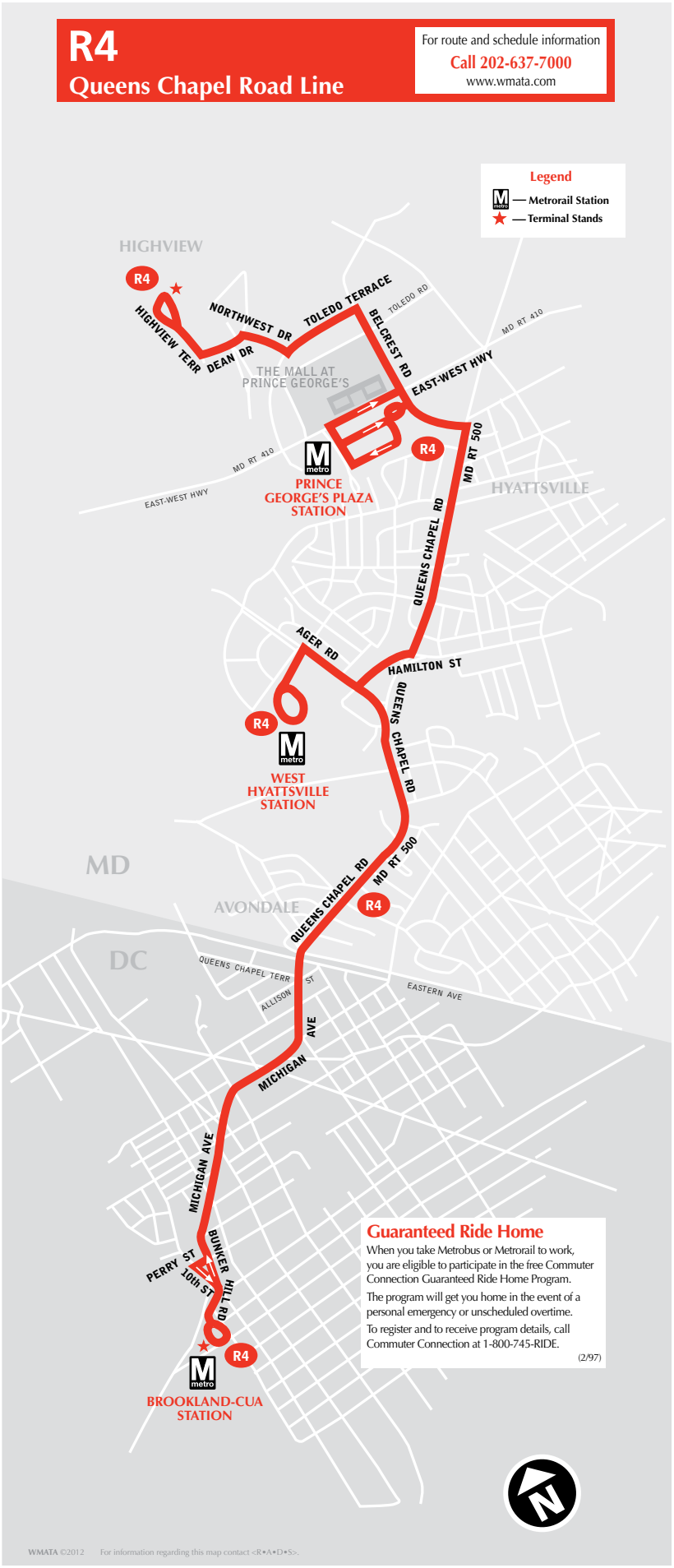

Guaranteed Ride Home

When you take Metrobus or Metrorail to work, you are eligible to participate in the free Commuter Connection Guaranteed Ride Home Program.

The program will get you home in the event of a personal emergency or unscheduled overtime.

To register and to receive program details, call Commuter Connection at 1-800-745-RIDE.

(2/97)

WMATA ©2012 For information regarding this map contact <R•A•D•S>.

R4

Queens Chapel Road Line

Southbound To Brookland-CUA station

Monday thru Friday - Lunes a viernes

Route Number	High-view	Prince George's Plaza	West Hyatts-ville	Michigan Ave. & Queens Chapel Terr. NE (Avon-dale)	BROOK-LAND-CUA
AM Service — Servicio matutino					
R4	5:03	5:10	5:16	5:20	5:25
R4	5:23	5:30	5:36	5:40	5:45
R4	5:39	5:46	5:52	5:59	6:05
R4	5:59	6:06	6:12	6:19	6:25
R4	6:19	6:26	6:32	6:39	6:45
R4	6:39	6:46	6:52	6:59	7:05
R4	7:01	7:08	7:14	7:21	7:27
R4	7:21	7:28	7:35	7:41	7:48
R4	7:42	7:49	7:56	8:02	8:09
R4	8:06	8:13	8:20	8:26	8:33
R4	8:30	8:37	8:44	8:50	8:57
R4	8:54	9:01	9:08	9:15	9:21
R4	9:24	9:31	9:38	9:45	9:51
R4	10:25	10:32	10:39	10:46	10:52
R4	11:26	11:33	11:40	11:47	11:53
PM Service — Servicio vespertino					
R4	12:29	12:36	12:43	12:50	12:56
R4	1:32	1:39	1:46	1:53	1:59
R4	2:37	2:45	2:53	3:00	3:07
R4	2:56	3:04	3:12	3:19	3:26
R4	3:23	3:31	3:39	3:46	3:53
R4	3:49	3:57	4:05	4:12	4:19
R4	4:08	4:16	4:24	4:31	4:38
R4	4:35	4:43	4:51	4:58	5:05
R4	5:01	5:09	5:17	5:24	5:31
R4	5:32	5:40	5:48	5:55	6:02
R4	5:52	6:00	6:08	6:15	6:22
R4	6:27	6:35	6:43	6:50	6:57
R4	7:02	7:09	7:15	7:21	7:26
R4	7:37	7:44	7:50	7:56	8:01
R4	8:11	8:18	8:24	8:30	8:35
R4	8:42	8:49	8:55	9:01	9:06
R4	9:45	9:52	9:58	10:04	10:09
R4	10:43	10:49	10:56	11:01	11:06

Northbound To Highview

Monday thru Friday - Lunes a viernes

Route Number	Brook-land-CUA	Michigan Ave. & Allison St. NE (Avon-dale)	West Hyatts-ville	Prince George's Plaza	HIGH-VIEW
AM Service — Servicio matutino					
R4	5:50	5:55	6:02	6:06	6:14
R4	6:10	6:15	6:22	6:26	6:34
R4	6:30	6:36	6:42	6:47	6:55
R4	6:50	6:56	7:02	7:07	7:15
R4	7:11	7:17	7:23	7:28	7:36
R4	7:32	7:38	7:45	7:51	7:59
R4	7:53	7:59	8:06	8:12	8:20
R4	8:14	8:20	8:27	8:33	8:41
R4	8:49	8:55	9:02	9:08	9:16
R4	9:25	9:31	9:38	9:44	9:52
R4	9:55	10:01	10:08	10:14	10:22
R4	10:55	11:01	11:07	11:13	11:22
R4	11:58	12:04	12:10	12:16	12:25
PM Service — Servicio vespertino					
R4	1:01	1:07	1:13	1:19	1:28
R4	2:04	2:10	2:16	2:22	2:31
R4	2:38	2:44	2:50	2:56	3:05
R4	3:12	3:19	3:26	3:33	3:43
R4	3:31	3:38	3:45	3:52	4:02
R4	3:58	4:05	4:12	4:19	4:29
R4	4:24	4:31	4:38	4:45	4:55
R4	4:40	4:47	4:54	5:01	5:11
R4	4:55	5:02	5:09	5:16	5:26
R4	5:15	5:22	5:29	5:36	5:46
R4	5:36	5:43	5:50	5:57	6:07
R4	5:51	5:58	6:05	6:12	6:22
R4	6:11	6:17	6:25	6:32	6:39
R4	6:36	6:42	6:50	6:57	7:04
R4	7:03	7:09	7:17	7:24	7:31
R4	7:35	7:41	7:49	7:56	8:03
R4	8:07	8:12	8:18	8:25	8:33
R4	9:10	9:15	9:21	9:28	9:36
R4	10:14	10:19	10:25	10:32	10:40

R4

Queens Chapel Road Line

Southbound To Brookland-CUA station

Saturday — En sábados

Route Number	High-view	Prince George's Plaza	West Hyatts-ville	Michigan Ave. & Queens Chapel Terr. NE (Avon-dale)	BROOK-LAND-CUA
AM Service — Servicio matutino					
R4	6:33	6:39	6:44	6:50	6:55
R4	7:33	7:39	7:44	7:50	7:55
R4	8:33	8:41	8:48	8:56	9:03
R4	9:43	9:51	9:58	10:06	10:13
R4	10:53	11:01	11:08	11:16	11:23
PM Service — Servicio vespertino					
R4	12:03	12:11	12:18	12:26	12:33
R4	1:13	1:21	1:28	1:36	1:43
R4	2:23	2:31	2:38	2:46	2:53
R4	3:36	3:44	3:51	3:58	4:04
R4	4:46	4:54	5:01	5:08	5:14
R4	5:56	6:04	6:11	6:18	6:24
R4	7:01	7:09	7:16	7:23	7:29
R4	8:06	8:14	8:21	8:28	8:34

Northbound To Highview

Saturday — En sábados

Route Number	Brook-land-CUA	Michigan Ave. & Allison St. NE (Avon-dale)	West Hyatts-ville	Prince George's Plaza	HIGH-VIEW
AM Service — Servicio matutino					
R4	7:00	7:05	7:11	7:18	7:25
R4	8:00	8:06	8:13	8:20	8:27
R4	9:10	9:16	9:23	9:30	9:37
R4	10:20	10:26	10:33	10:40	10:47
R4	11:30	11:36	11:43	11:50	11:57
PM Service — Servicio vespertino					
R4	12:40	12:46	12:53	1:00	1:07
R4	1:50	1:56	2:03	2:10	2:17
R4	3:00	3:06	3:13	3:20	3:27
R4	4:10	4:17	4:24	4:32	4:41
R4	5:20	5:27	5:34	5:42	5:51
R4	6:30	6:36	6:42	6:49	6:56
R4	7:35	7:41	7:47	7:54	8:01
R4	8:40	8:46	8:52	8:59	9:06

Southbound To Brookland-CUA station

Saturday Supplemental — Sábados suplementario

Route Number	High-view	Prince George's Plaza	West Hyatts-ville	Michigan Ave. & Queens Chapel Terr. NE (Avon-dale)	BROOK-LAND-CUA
AM Service — Servicio matutino					
R4	5:03	5:09	5:14	5:20	5:25
R4	6:03	6:09	6:14	6:20	6:25
R4	7:03	7:09	7:14	7:20	7:25
R4	8:03	8:11	8:18	8:26	8:33
PM Service — Servicio vespertino					
R4	4:11	4:19	4:26	4:33	4:39
R4	5:21	5:29	5:36	5:43	5:49
R4	6:31	6:39	6:46	6:53	6:59

On four Federal holidays, Columbus Day, Veterans' Day, Martin L. King Day, and Presidents' Day, Metrobus will run on a Saturday supplemental schedule. On these holidays, the supplemental trips will operate in addition to the regular Saturday trips.

Northbound To Highview

Saturday Supplemental — Sábados suplementario

Route Number	Brook-land-CUA	Michigan Ave. & Allison St. NE (Avon-dale)	West Hyatts-ville	Prince George's Plaza	HIGH-VIEW
AM Service — Servicio matutino					
R4	6:30	6:35	6:41	6:48	6:55
R4	7:30	7:35	7:41	7:48	7:55
PM Service — Servicio vespertino					
R4	3:35	3:41	3:48	3:55	4:02
R4	4:45	4:52	4:59	5:07	5:16
R4	5:55	6:02	6:09	6:17	6:26
R4	7:03	7:09	7:15	7:22	7:29

On four Federal holidays, Columbus Day, Veterans' Day, Martin L. King Day, and Presidents' Day, Metrobus will run on a Saturday supplemental schedule. On these holidays, the supplemental trips will operate in addition to the regular Saturday trips.

R4

Queens Chapel Road Line

Southbound To Brookland-CUA station

Sunday — En domingo

Route Number	High-view	Prince George's Plaza Metro	West Hyatts-ville Metro	Michigan Ave. & Queens Chapel Terr. NE (Avodale)	BROOK-LAND-CUA Metro
AM Service — Servicio matutino					
R4	8:30	8:37	8:43	8:49	8:55
R4	9:30	9:37	9:43	9:49	9:55
R4	10:32	10:39	10:45	10:51	10:57
R4	11:37	11:44	11:50	11:56	12:02
PM Service — Servicio vespertino					
R4	12:42	12:50	12:57	1:03	1:09
R4	1:47	1:55	2:02	2:08	2:14
R4	2:52	3:00	3:07	3:13	3:19
R4	3:57	4:05	4:12	4:18	4:24
R4	5:02	5:09	5:15	5:21	5:26
R4	6:07	6:14	6:20	6:26	6:31
R4	7:07	7:14	7:20	7:26	7:31
R4	8:07	8:14	8:20	8:26	8:31

Northbound To Highview

Sunday — En domingo

Route Number	Brook-land-CUA Metro	Michigan Ave. & Allison St. NE (Avon-dale)	West Hyatts-ville Metro	Prince George's Plaza Metro	HIGH-VIEW
AM Service — Servicio matutino					
R4	9:00	9:06	9:12	9:18	9:25
R4	10:00	10:06	10:12	10:19	10:27
R4	11:05	11:11	11:17	11:24	11:32
PM Service — Servicio vespertino					
R4	12:10	12:16	12:22	12:29	12:37
R4	1:15	1:21	1:27	1:34	1:42
R4	2:20	2:26	2:32	2:39	2:47
R4	3:25	3:31	3:37	3:44	3:52
R4	4:30	4:36	4:42	4:49	4:57
R4	5:35	5:41	5:47	5:54	6:02
R4	6:40	6:46	6:51	6:57	7:03
R4	7:40	7:46	7:51	7:57	8:03
R4	8:40	8:46	8:51	8:57	9:03

How to use this timetable

- Use the map to find the stops closest to where you will get on and off the bus.
- Select the schedule (Weekday, Saturday, Sunday) for when you will travel. Along the top of the schedule, find the stop at or nearest the point where you will get on the bus. Follow that column down to the time you want to leave.
- Use the same method to find the times the bus is scheduled to arrive at the stop where you will get off the bus.
- If the bus stop is not listed, use the time shown for the bus stop before it as the time to wait at the stop.
- The end-of-the-line or last stop is listed in ALL CAPS on the schedule.

Cómo Usar este Horario

- Use este mapa para localizar las paradas más cercanas a donde se subirá y bajará del autobús.
- Seleccione el horario (Entre semana, sábado, domingo) de cuando viajará. A lo largo de la parte superior del horario, localice la parada o el punto más cercano a la parada en la que se subirá al autobús. Siga esa columna hacia abajo hasta la hora en la que desee salir.
- Utilice el mismo método para localizar las horas en que el autobús está programado para llegar a la parada en donde desea bajarse del autobús.
- Si la parada del autobús no está listada use la hora que se muestra en la parada anterior como la hora de espera en la parada.
- El final de la ruta o la última parada del autobús aparece en letras MAYÚSCULAS en el horario.

English-Español

metrobus

R11,12
Kenilworth Avenue Line

♿ All Metrobuses are fully accessible and are equipped with lifts or ramps for wheelchair accessibility
Todos los autobuses de Metro son accesibles a personas con impedimentos y están equipados con rampas o elevadores para sillas de ruedas

Serves these locations-
Brinda servicio a estas ubicaciones

Greenbelt station
Franklin Park (Springhill Lake)
Beltway Plaza (R12 loops through)
Berwyn Heights
Westchester Park
College Park-U of Md station
Riverdale Park
Bladensburg
Deanwood station

Schedule 9-25-11 Reprinted 8-6-12

www.wmata.com
Information Anytime 202-637-7000 TTY 202-638-3780

Washington Metropolitan Area Transit Authority

A District of Columbia, Maryland and Virginia Transit Partnership

Kenilworth Avenue Line
Routes R11,12

For route and schedule information
Call 202-637-7000
www.wmata.com

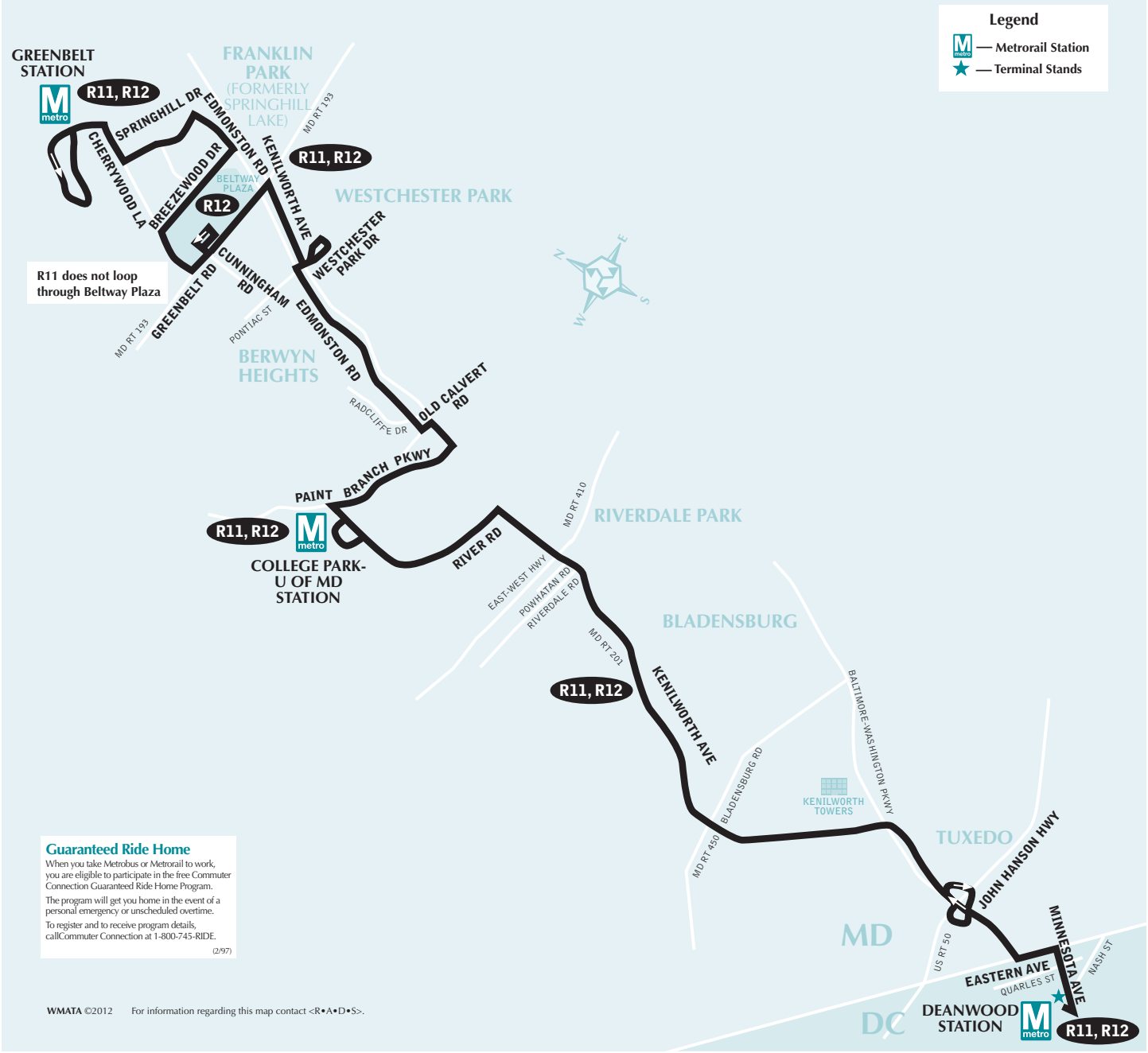

Guaranteed Ride Home

When you take Metrobus or Metrorail to work, you are eligible to participate in the free Commuter Connection Guaranteed Ride Home Program.

The program will get you home in the event of a personal emergency or unscheduled overtime.

To register and to receive program details, callCommuter Connection at 1-800-745-RIDE.

(2/97)

WMATA ©2012 For information regarding this map contact <R•A•D•S>.

KNOW MORE.
KNOW FIRST. metroAlerts
Sign up today at wmata.com/MetroAlerts

R11,12
Kenilworth Avenue Line

Weekday Southbound — Entre semana con dirección al sur

Route Number	Greenbelt Metro	Edmonston Rd. & Springhill Dr.	Beltway Plaza ■	West-chester Park	College Park-U of Md Metro	Kenil-worth Ave. & Riverdale Rd. (East-West Hwy.)	Kenil-worth Towers	DEAN-WOOD Metro
AM Service — Servicio matutino								
R11	4:59	5:03	●	5:15	5:23	5:28	5:34	5:42
R11	5:29	5:33	●	5:45	5:53	5:58	6:04	6:12
R11	5:59	6:03	●	6:15	6:23	6:28	6:34	6:42
R11	6:29	6:33	●	6:45	6:53	6:58	7:04	7:12
R11	6:59	7:03	●	7:15	7:23	7:28	7:34	7:42
R11	7:21	7:26	●	7:40	7:49	7:55	8:02	8:12
R11	7:51	7:56	●	8:10	8:19	8:25	8:32	8:42
R11	8:21	8:26	●	8:40	8:49	8:55	9:02	9:12
R12	8:53	8:58	9:07	9:14	9:23	9:29	9:36	9:46
R12	9:23	9:28	9:37	9:44	9:53	9:59	10:06	10:16
R12	10:25	10:29	10:37	10:43	10:52	10:57	11:03	11:12
R12	11:25	11:29	11:37	11:43	11:52	11:57	12:03	12:12
PM Service — Servicio vespertino								
R12	12:25	12:29	12:37	12:43	12:52	12:57	1:03	1:12
R12	1:25	1:29	1:37	1:43	1:52	1:57	2:03	2:12
R12	2:22	2:26	2:34	2:40	2:49	2:54	3:00	3:09
R12	2:52	2:56	3:04	3:10	3:19	3:24	3:30	3:39
R12	3:19	3:24	3:33	3:40	3:50	3:56	4:03	4:13
R12	3:49	3:54	4:03	4:10	4:20	4:26	4:33	4:43
R12	4:19	4:24	4:33	4:40	4:50	4:56	5:03	5:13
R12	4:50	4:55	5:04	5:11	5:21	5:27	5:34	5:44
R12	5:22	5:27	5:36	5:43	5:53	5:59	6:06	6:16
R12	5:52	5:57	6:06	6:13	6:23	6:29	6:36	6:46
R12	6:22	6:27	6:36	6:43	6:53	6:59	7:06	7:16
R12	6:54	6:58	7:06	7:12	7:21	7:26	7:32	7:40
R12	7:27	7:31	7:39	7:45	7:54	7:59	8:05	8:13
R12	8:27	8:31	8:39	8:45	8:54	8:59	9:05	9:13

■ — *Buses are timed at stop under parking garage.*
Estas horas son las de la parada del autobus que está debajo del garaje del estacionamiento

● — *R11 does not loop through shopping center. Use stops on Greenbelt Road.*

On four Federal holidays, Columbus Day, Veterans' Day, Martin L. King Day, and Presidents' Day, Metrobus will run on a Saturday supplemental schedule. On these holidays, the supplemental trips will operate in addition to the regular Saturday trips.

R11,12
Kenilworth Avenue Line

Weekday Northbound — Entre semana con dirección al norte

Route Number	Deanwood Metro	Kenilworth Towers	Kenilworth Ave. & Riverdale Rd. (East-West Hwy.)	College Park-U of Md Metro	Westchester Park	Beltway Plaza ■	Edmonston Rd. & Springhill Dr.	GREEBELT Metro
AM Service — Servicio matutino								
R11	5:02	5:10	5:16	5:21	5:29	●	5:39	5:43
R11	5:32	5:40	5:46	5:51	5:59	●	6:09	6:13
R11	6:02	6:10	6:16	6:21	6:29	●	6:39	6:43
R11	6:25	6:34	6:41	6:47	6:56	●	7:08	7:13
R11	6:55	7:04	7:11	7:17	7:26	●	7:38	7:43
R11	7:25	7:34	7:41	7:47	7:56	●	8:08	8:13
R12	7:53	8:02	8:09	8:15	8:24	8:31	8:38	8:43
R12	8:23	8:32	8:39	8:45	8:54	9:01	9:08	9:13
R12	8:56	9:05	9:11	9:17	9:26	9:33	9:38	9:43
R12	9:25	9:34	9:40	9:46	9:55	10:02	10:07	10:12
R12	10:25	10:34	10:40	10:46	10:55	11:02	11:07	11:12
R12	11:25	11:34	11:40	11:46	11:55	12:02	12:07	12:12
PM Service — Servicio vespertino								
R12	12:25	12:34	12:40	12:46	12:55	1:02	1:07	1:12
R12	1:25	1:34	1:40	1:46	1:55	2:02	2:07	2:12
R12	2:25	2:34	2:40	2:46	2:55	3:02	3:07	3:12
R12	2:46	2:56	3:04	3:11	3:22	3:29	3:36	3:42
R12	3:17	3:27	3:35	3:42	3:53	4:00	4:07	4:13
R12	3:47	3:57	4:05	4:12	4:23	4:30	4:37	4:43
R12	4:19	4:29	4:37	4:44	4:55	5:02	5:09	5:15
R12	4:49	4:59	5:07	5:14	5:25	5:32	5:39	5:45
R12	5:19	5:29	5:37	5:44	5:55	6:02	6:09	6:15
R12	5:55	6:03	6:10	6:16	6:26	6:32	6:38	6:43
R12	6:25	6:33	6:40	6:46	6:56	7:02	7:08	7:13
R12	6:55	7:03	7:10	7:16	7:26	7:32	7:38	7:43
R12	7:25	7:33	7:40	7:46	7:56	8:02	8:08	8:13
R12	7:55	8:03	8:10	8:16	8:26	8:32	8:38	8:43
R12	8:20	8:28	8:35	8:41	8:51	8:57	9:03	9:08
R12	9:20	9:27	9:33	9:38	9:46	9:52	9:57	10:02

■ — *Buses are timed at stop under parking garage.*
Estas horas son las de la parada del autobus que está debajo del garaje del estacionamiento

● — *R11 does not loop through shopping center. Use stops on Greenbelt Road.*

On four Federal holidays, Columbus Day, Veterans' Day, Martin L. King Day, and Presidents' Day, Metrobus will run on a Saturday supplemental schedule. On these holidays, the supplemental trips will operate in addition to the regular Saturday trips.

R11,12
Kenilworth Avenue Line

Saturday Southbound — En sábados con dirección al sur

Route Number	Greenbelt	Edmonston Rd. & Springhill Dr.	Beltway Plaza ■	West-chester Park	College Park-U of Md	Kenil-worth Ave. & Riverdale Rd. (East-West Hwy.)	Kenil-worth Towers	DEAN-WOOD
AM Service — Servicio matutino								
R12	8:00	8:04	8:11	8:17	8:25	8:30	8:36	8:43
R12	9:00	9:04	9:11	9:17	9:25	9:30	9:36	9:43
R12	10:00	10:04	10:11	10:17	10:25	10:30	10:36	10:43
R12	11:00	11:04	11:11	11:17	11:25	11:30	11:36	11:43
PM Service — Servicio vespertino								
R12	12:00	12:04	12:11	12:17	12:25	12:30	12:36	12:43
R12	1:00	1:04	1:11	1:17	1:25	1:30	1:36	1:43
R12	2:00	2:04	2:11	2:17	2:25	2:30	2:36	2:43
R12	3:00	3:04	3:11	3:17	3:25	3:30	3:36	3:43
R12	4:00	4:04	4:11	4:17	4:25	4:30	4:36	4:43
R12	5:00	5:04	5:11	5:17	5:25	5:30	5:36	5:43
R12	6:00	6:04	6:11	6:17	6:25	6:30	6:36	6:43
R12	7:00	7:04	7:11	7:17	7:25	7:30	7:36	7:43
R12	8:00	8:04	8:11	8:17	8:25	8:30	8:36	8:43
R12	9:00	9:04	9:11	9:17	9:25	9:30	9:36	9:43
R12	10:00	10:04	10:11	10:17	10:25	10:30	10:36	10:43

■ — *Buses are timed at stop under parking garage.*
Estas horas son las de la parada del autobus que está debajo del garaje del estacionamiento

Saturday Northbound — En sábados con dirección al norte

Route Number	Deanwood	Kenil-worth Towers	Kenil-worth Ave. & Riverdale Rd. (East-West Hwy.)	College Park-U of Md	West-chester Park	Beltway Plaza ■	Edmonston Rd. & Springhill Dr.	GREEBELT
AM Service — Servicio matutino								
R12	8:10	8:17	8:23	8:28	8:36	8:42	8:48	8:53
R12	9:10	9:17	9:23	9:28	9:36	9:42	9:48	9:53
R12	10:10	10:17	10:23	10:28	10:36	10:42	10:48	10:53
R12	11:10	11:17	11:23	11:28	11:36	11:42	11:48	11:53
PM Service — Servicio vespertino								
R12	12:10	12:17	12:23	12:28	12:36	12:42	12:48	12:53
R12	1:10	1:17	1:23	1:28	1:36	1:42	1:48	1:53
R12	2:10	2:17	2:23	2:28	2:36	2:42	2:48	2:53
R12	3:10	3:17	3:23	3:28	3:36	3:42	3:48	3:53
R12	4:10	4:17	4:23	4:28	4:36	4:42	4:48	4:53
R12	5:10	5:17	5:23	5:28	5:36	5:42	5:48	5:53
R12	6:10	6:17	6:23	6:28	6:36	6:42	6:48	6:53
R12	7:10	7:17	7:23	7:28	7:36	7:42	7:48	7:53
R12	8:10	8:17	8:23	8:28	8:36	8:42	8:48	8:53
R12	9:10	9:17	9:23	9:28	9:36	9:42	9:48	9:53

■ — *Buses are timed at stop under parking garage.*
Estas horas son las de la parada del autobus que está debajo del garaje del estacionamiento

No Sunday Service—No hay servicio los domingos

R11,12
Kenilworth Avenue Line

Saturday Supplemental Southbound — Sábados suplementario con dirección al sur

Route Number	Greenbelt	Edmonston Rd. & Springhill Dr.	Beltway Plaza ■	Westchester Park	College Park-U of Md	Kenilworth Ave. & Riverdale Rd. (East-West Hwy.)	Kenilworth Towers	DEANWOOD
AM Service — Servicio matutino								
R12	5:00	5:04	5:11	5:17	5:25	5:30	5:36	5:43
R12	6:00	6:04	6:11	6:17	6:25	6:30	6:36	6:43
R12	7:00	7:04	7:11	7:17	7:25	7:30	7:36	7:43

■ — *Buses are timed at stop under parking garage.*
Estas horas son las de la parada del autobus que está debajo del garaje del estacionamiento

Saturday Supplemental Northbound — Sábados suplementario con dirección al norte

Route Number	Deanwood	Kenilworth Towers	Kenilworth Ave. & Riverdale Rd. (East-West Hwy.)	College Park-U of Md	Westchester Park	Beltway Plaza ■	Edmonston Rd. & Springhill Dr.	GREEBELT
AM Service — Servicio matutino								
R12	6:10	6:17	6:23	6:28	6:36	6:42	6:48	6:53
R12	7:10	7:17	7:23	7:28	7:36	7:42	7:48	7:53

■ — *Buses are timed at stop under parking garage.*
Estas horas son las de la parada del autobus que está debajo del garaje del estacionamiento

How to use this timetable

- Use the map to find the stops closest to where you will get on and off the bus.
- Select the schedule (Weekday, Saturday, Sunday) for when you will travel. Along the top of the schedule, find the stop at or nearest the point where you will get on the bus. Follow that column down to the time you want to leave.
- Use the same method to find the times the bus is scheduled to arrive at the stop where you will get off the bus.
- If the bus stop is not listed, use the time shown for the bus stop before it as the time to wait at the stop.
- The end-of-the-line or last stop is listed in ALL CAPS on the schedule.

Cómo Usar este Horario

- Use este mapa para localizar las paradas más cercanas a donde se subirá y bajará del autobús.
- Seleccione el horario (Entre semana, sábado, domingo) de cuando viajará. A lo largo de la parte superior del horario, localice la parada o el punto más cercano a la parada en la que se subirá al autobús. Siga esa columna hacia abajo hasta la hora en la que desee salir.
- Utilice el mismo método para localizar las horas en que el autobús está programado para llegar a la parada en donde desea bajarse del autobús.
- Si la parada del autobús no está listada use la hora que se muestra en la parada anterior como la hora de espera en la parada.
- El final de la ruta o la última parada del autobús aparece en letras MAYÚSCULAS en el horario.

English-Español Effective 9-30-12

Richmond Highway Express

Richmond Highway Express

metrobus

Serves these locations-
Brinda servicio a estas ubicaciones

- Fort Belvoir south post
- Woodlawn
- Hybla Valley
- Groveton
- Beacon Hill
- Huntington station
- Eisenhower Ave station
- U.S. Patent & Trademark Office
- King St-Old Town station

R03/01/13

www.wmata.com
Information Anytime 202-637-7000 TTY 202-638-3780

Washington Metropolitan Area Transit Authority

A District of Columbia, Maryland and Virginia Transit Partnership

REX
Richmond Highway Express

For route and schedule information
Call 202-637-7000
www.wmata.com

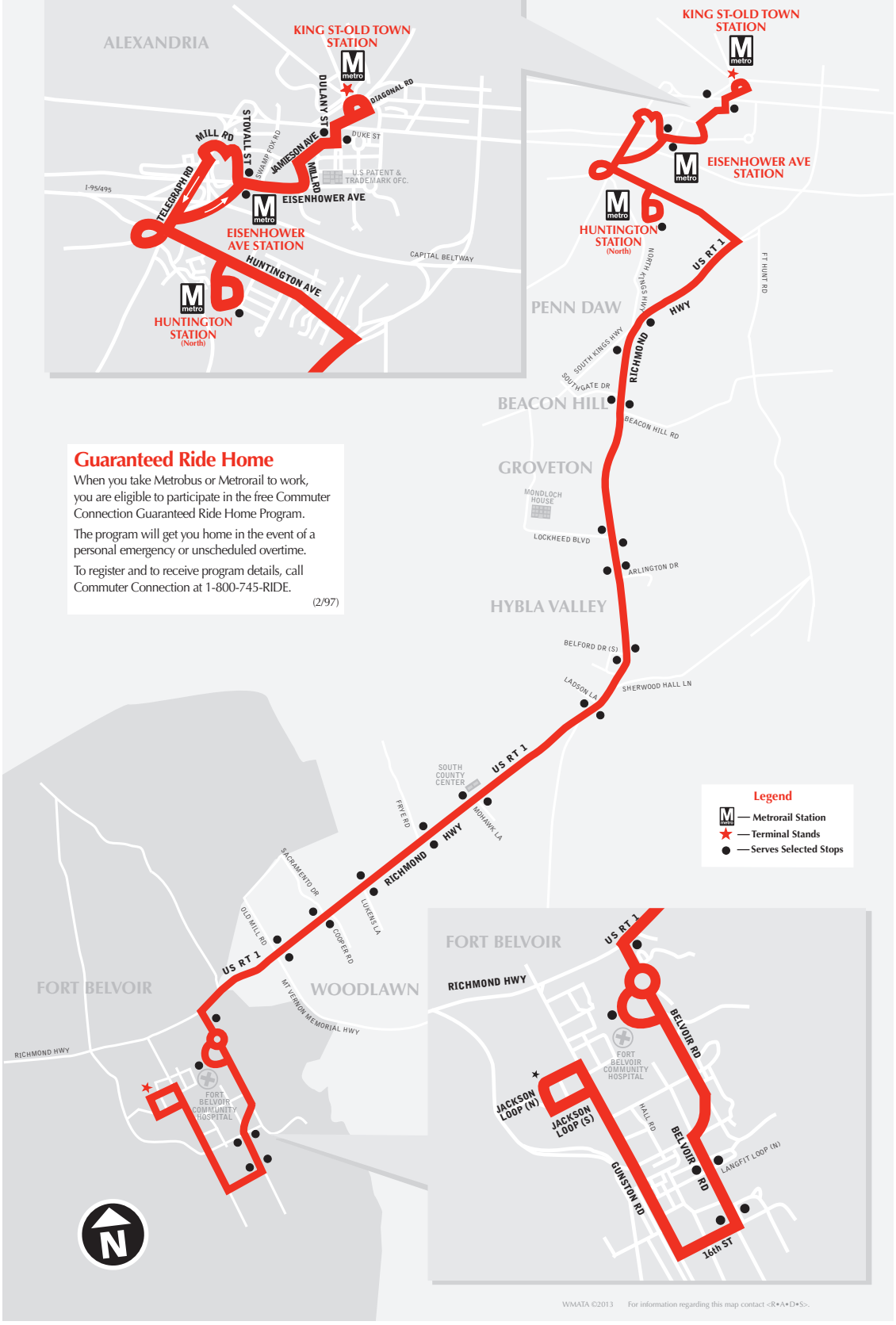

Guaranteed Ride Home

When you take Metrobus or Metrorail to work, you are eligible to participate in the free Commuter Connection Guaranteed Ride Home Program.

The program will get you home in the event of a personal emergency or unscheduled overtime.

To register and to receive program details, call Commuter Connection at 1-800-745-RIDE.

(2/97)

WMATA ©2013 For information regarding this map contact <R•A•D•S>.

Richmond Highway Express

Northbound To King St-Old Town station

Monday thru Friday — Lunes a viernes

Route Number	Jackson Loop (north) & Gunston Rd. (Fort Belvoir)	Fort Belvoir Community Hospital	Richmond Hwy. & Mt. Vernon Memorial Hwy.	Richmond Hwy. & Ladson La.	Richmond Hwy. & Arlington Dr.	Richmond Hwy. & Southgate Dr.	Huntington (North) Ⓜ metro	Eisenhower Ave. & Swamp Fox Rd. (Eisenhower Ave) Ⓜ metro	KING ST-OLD TOWN Ⓜ metro
AM Service — Servicio matutino									
REX	5:08	5:13	5:18	5:26	5:30	5:35	5:43	5:48	5:54
REX	5:23	5:28	5:33	5:41	5:45	5:50	5:58	6:03	6:09
REX	5:38	5:43	5:48	5:56	6:00	6:05	6:13	6:18	6:24
REX	5:50	5:55	6:00	6:08	6:12	6:17	6:25	6:30	6:36
REX	6:02	6:07	6:12	6:20	6:24	6:29	6:37	6:42	6:48
REX	6:14	6:19	6:24	6:32	6:36	6:41	6:49	6:54	7:00
REX	6:23	6:29	6:36	6:45	6:49	6:54	7:02	7:07	7:14
REX	6:36	6:42	6:49	6:58	7:02	7:07	7:15	7:20	7:27
REX	6:48	6:54	7:01	7:10	7:14	7:19	7:27	7:32	7:39
REX	7:00	7:06	7:13	7:22	7:26	7:31	7:39	7:44	7:51
REX	7:12	7:18	7:25	7:34	7:38	7:43	7:51	7:56	8:03
REX	7:24	7:30	7:37	7:46	7:50	7:55	8:03	8:08	8:15
REX	7:36	7:42	7:49	7:58	8:02	8:07	8:15	8:20	8:27
REX	7:48	7:54	8:01	8:10	8:14	8:19	8:27	8:32	8:39
REX	7:56	8:01	8:09	8:22	8:25	8:30	8:40	8:45	8:51
REX	8:08	8:13	8:21	8:34	8:37	8:42	8:52	8:57	9:03
REX	8:20	8:25	8:33	8:46	8:49	8:54	9:04	9:09	9:15
REX	8:39	8:44	8:52	9:05	9:08	9:13	9:23	9:28	9:34
REX	9:01	9:06	9:14	9:27	9:30	9:35	9:45	9:50	9:56
REX	9:32	9:37	9:45	9:54	9:58	10:02	10:11	10:16	10:22
REX	10:02	10:07	10:15	10:24	10:28	10:32	10:41	10:46	10:52
REX	10:32	10:37	10:45	10:54	10:58	11:02	11:11	11:16	11:22
REX	11:02	11:07	11:15	11:24	11:28	11:32	11:41	11:46	11:52
REX	11:32	11:37	11:45	11:54	11:58	12:02	12:11	12:16	12:22
PM Service — Servicio vespertino									
REX	12:02	12:07	12:15	12:24	12:28	12:32	12:41	12:46	12:52
REX	12:32	12:37	12:45	12:54	12:58	1:02	1:11	1:16	1:22
REX	1:01	1:06	1:14	1:23	1:27	1:31	1:40	1:45	1:51
REX	1:30	1:36	1:45	1:54	1:58	2:02	2:11	2:16	2:22
REX	2:00	2:06	2:15	2:24	2:28	2:32	2:41	2:46	2:52
REX	2:30	2:36	2:45	2:54	2:58	3:02	3:11	3:16	3:22
REX	3:00	3:06	3:15	3:24	3:28	3:32	3:41	3:46	3:52
REX	3:22	3:28	3:37	3:46	3:50	3:54	4:03	4:08	4:14
REX	3:38	3:45	3:53	4:04	4:11	4:16	4:25	4:30	4:36
REX	3:53	4:00	4:08	4:19	4:26	4:31	4:40	4:45	4:51
REX	4:05	4:12	4:20	4:31	4:38	4:43	4:52	4:57	5:03
REX	4:17	4:24	4:32	4:43	4:50	4:55	5:04	5:09	5:15
REX	4:27	4:34	4:42	4:53	5:00	5:05	5:14	5:19	5:25
REX	4:41	4:48	4:56	5:07	5:14	5:19	5:28	5:33	5:39
REX	4:54	5:00	5:07	5:18	5:25	5:30	5:40	5:45	5:52
REX	5:06	5:12	5:19	5:30	5:37	5:42	5:52	5:57	6:04
REX	5:16	5:22	5:29	5:40	5:47	5:52	6:02	6:07	6:14
REX	5:30	5:36	5:43	5:54	6:01	6:06	6:16	6:21	6:28
REX	5:42	5:48	5:55	6:06	6:13	6:18	6:28	6:33	6:40
REX	5:54	6:00	6:07	6:18	6:25	6:30	6:40	6:45	6:52
REX	6:06	6:12	6:19	6:30	6:37	6:42	6:52	6:57	7:04
REX	6:19	6:25	6:32	6:43	6:50	6:55	7:05	7:10	7:17
REX	6:33	6:39	6:46	6:57	7:04	7:09	7:19	7:24	7:31
REX	7:01	7:07	7:16	7:23	7:26	7:30	7:40	7:45	7:50
REX	7:26	7:32	7:41	7:48	7:51	7:55	8:05	8:10	8:15
REX	7:56	8:02	8:11	8:18	8:21	8:25	8:35	8:40	8:45
REX	8:30	8:35	8:43	8:50	8:53	8:55	9:03	9:08	9:12
REX	8:56	9:01	9:09	9:16	9:19	9:21	9:29	9:34	9:38
REX	9:28	9:33	9:41	9:48	9:51	9:53	10:01	10:06	10:10
REX	9:58	10:03	10:11	10:18	10:21	10:23	10:31	10:36	10:40
REX	10:28	10:33	10:41	10:48	10:51	10:53	11:01	11:06	11:10
REX	10:57	11:02	11:10	11:17	11:20	11:22	11:30	11:35	11:39

Richmond Highway Express

Southbound To Fort Belvoir

Monday thru Friday — Lunes a viernes

Route Number	King St-Old Town (Metro)	Eisenhower Ave. & Stovall St. (Eisenhower Ave) (Metro)	Huntington (North) (Metro)	Richmond Hwy. & Southgate Dr.	Richmond Hwy. & Arlington Dr.	Richmond Hwy. & Ladson La.	Richmond Hwy. & Old Mill Rd.	Fort Belvoir Community Hospital	Jackson Loop (north) & Gunston Rd. (FORT BELVOIR)
AM Service — Servicio matutino									
REX	5:37	5:42	5:46	5:53	5:58	6:01	6:08	6:17	6:22
REX	5:52	5:57	6:01	6:08	6:13	6:16	6:23	6:32	6:37
REX	6:03	6:08	6:13	6:21	6:25	6:28	6:37	6:48	6:53
REX	6:15	6:20	6:25	6:33	6:37	6:40	6:49	7:00	7:05
REX	6:27	6:32	6:37	6:45	6:49	6:52	7:01	7:12	7:17
REX	6:39	6:44	6:49	6:57	7:01	7:04	7:13	7:24	7:29
REX	6:51	6:56	7:01	7:09	7:13	7:16	7:25	7:36	7:41
REX	7:03	7:08	7:13	7:21	7:25	7:28	7:37	7:48	7:53
REX	7:15	7:20	7:25	7:33	7:37	7:40	7:49	8:00	8:05
REX	7:27	7:32	7:37	7:45	7:49	7:52	8:01	8:12	8:17
REX	7:39	7:44	7:49	7:57	8:01	8:04	8:13	8:24	8:29
REX	7:51	7:57	8:03	8:12	8:16	8:21	8:30	8:38	8:43
REX	8:03	8:09	8:15	8:24	8:28	8:33	8:42	8:50	8:55
REX	8:15	8:21	8:27	8:36	8:40	8:45	8:54	9:02	9:07
REX	8:27	8:33	8:39	8:48	8:52	8:57	9:06	9:14	9:19
REX	8:39	8:45	8:51	9:00	9:04	9:09	9:18	9:26	9:31
REX	8:55	9:00	9:05	9:14	9:19	9:26	9:35	9:45	9:50
REX	9:15	9:20	9:25	9:34	9:39	9:46	9:55	10:05	10:10
REX	9:40	9:45	9:50	9:59	10:04	10:11	10:20	10:30	10:35
REX	10:08	10:13	10:18	10:27	10:32	10:39	10:48	10:58	11:03
REX	10:38	10:44	10:49	10:56	11:00	11:05	11:13	11:21	11:27
REX	11:08	11:14	11:19	11:26	11:30	11:35	11:43	11:51	11:57
REX	11:37	11:42	11:47	11:54	11:59	12:02	12:10	12:19	12:24
PM Service — Servicio vespertino									
REX	12:07	12:12	12:17	12:24	12:29	12:32	12:40	12:49	12:54
REX	12:37	12:42	12:47	12:54	12:59	1:02	1:10	1:19	1:24
REX	1:07	1:12	1:17	1:24	1:29	1:32	1:40	1:49	1:54
REX	1:37	1:42	1:47	1:54	1:59	2:02	2:10	2:19	2:24
REX	2:07	2:12	2:17	2:24	2:29	2:32	2:40	2:49	2:54
REX	2:36	2:41	2:46	2:53	2:58	3:01	3:09	3:18	3:23
REX	3:04	3:11	3:17	3:25	3:30	3:34	3:42	3:51	3:56
REX	3:27	3:34	3:40	3:48	3:53	3:57	4:05	4:14	4:19
REX	3:39	3:46	3:52	4:00	4:05	4:09	4:17	4:26	4:31
REX	3:51	3:58	4:04	4:12	4:17	4:21	4:29	4:38	4:43
REX	4:03	4:10	4:16	4:24	4:29	4:33	4:41	4:50	4:55
REX	4:18	4:25	4:31	4:39	4:44	4:48	4:56	5:05	5:10
REX	4:28	4:34	4:40	4:49	4:54	5:00	5:09	5:18	5:24
REX	4:40	4:46	4:52	5:01	5:06	5:12	5:21	5:30	5:36
REX	4:52	4:58	5:04	5:13	5:18	5:24	5:33	5:42	5:48
REX	5:04	5:10	5:16	5:25	5:30	5:36	5:45	5:54	6:00
REX	5:17	5:23	5:29	5:38	5:43	5:49	5:58	6:07	6:13
REX	5:30	5:36	5:42	5:51	5:56	6:02	6:11	6:20	6:26
REX	5:41	5:47	5:53	6:02	6:07	6:13	6:22	6:31	6:37
REX	5:52	5:58	6:04	6:13	6:18	6:24	6:33	6:42	6:48
REX	6:05	6:11	6:17	6:26	6:31	6:37	6:46	6:55	7:01
REX	6:18	6:24	6:30	6:39	6:44	6:50	6:59	7:08	7:14
REX	6:28	6:34	6:40	6:49	6:54	7:00	7:09	7:18	7:24
REX	6:40	6:46	6:52	7:01	7:06	7:12	7:21	7:30	7:36
REX	6:52	6:58	7:04	7:13	7:18	7:24	7:33	7:42	7:48
REX	7:11	7:17	7:23	7:32	7:37	7:43	7:52	8:01	8:07
REX	7:37	7:43	7:49	7:59	8:02	8:05	8:14	8:19	8:26
REX	8:06	8:11	8:16	8:23	8:27	8:30	8:38	8:45	8:50
REX	8:36	8:41	8:46	8:53	8:57	9:00	9:08	9:15	9:20
REX	9:06	9:11	9:16	9:23	9:27	9:30	9:38	9:45	9:50
REX	9:36	9:41	9:46	9:53	9:57	10:00	10:08	10:15	10:20
REX	10:07	10:10	10:15	10:21	10:24	10:27	10:33	10:40	10:44

Richmond Highway Express

Northbound To King St-Old Town station

Saturday — En sábados

Route Number	Jackson Loop (north) & Gunston Rd. (Fort Belvoir)	Fort Belvoir Community Hospital	Richmond Hwy. & Mt. Vernon Memorial Hwy.	Richmond Hwy. & Ladson La.	Richmond Hwy. & Arlington Dr.	Richmond Hwy. & Southgate Dr.	Huntington (North) M metro	Eisenhower Ave. & Swamp Fox Rd. (Eisenhower Ave) M metro	KING ST-OLD TOWN M metro
AM Service — Servicio matutino									
REX	4:48	4:52	4:57	5:04	5:08	5:11	5:18	5:22	5:26
REX	5:16	5:20	5:25	5:32	5:36	5:39	5:46	5:50	5:54
REX	5:46	5:50	5:55	6:02	6:06	6:09	6:16	6:20	6:24
REX	6:16	6:20	6:25	6:32	6:36	6:39	6:46	6:50	6:54
REX	6:42	6:47	6:52	7:01	7:05	7:10	7:18	7:23	7:28
REX	7:12	7:17	7:22	7:31	7:35	7:40	7:48	7:53	7:58
REX	7:42	7:47	7:52	8:01	8:05	8:10	8:18	8:23	8:28
REX	8:12	8:17	8:22	8:31	8:35	8:40	8:48	8:53	8:58
REX	8:42	8:47	8:52	9:01	9:05	9:10	9:18	9:23	9:28
REX	9:08	9:13	9:18	9:27	9:31	9:36	9:44	9:49	9:54
REX	9:36	9:41	9:46	9:56	10:01	10:07	10:15	10:21	10:26
REX	10:06	10:11	10:16	10:26	10:31	10:37	10:45	10:51	10:56
REX	10:36	10:41	10:46	10:56	11:01	11:07	11:15	11:21	11:26
REX	11:06	11:11	11:18	11:29	11:35	11:41	11:50	11:55	12:00
REX	11:36	11:41	11:48	11:59	12:05	12:11	12:20	12:25	12:30
PM Service — Servicio vespertino									
REX	12:06	12:11	12:18	12:29	12:35	12:41	12:50	12:55	1:00
REX	12:36	12:41	12:48	12:59	1:05	1:11	1:20	1:25	1:30
REX	1:06	1:11	1:18	1:29	1:35	1:41	1:49	1:54	1:59
REX	1:35	1:40	1:47	1:58	2:04	2:10	2:18	2:23	2:28
REX	2:05	2:10	2:17	2:28	2:34	2:40	2:48	2:53	2:58
REX	2:35	2:40	2:47	2:58	3:04	3:10	3:18	3:23	3:28
REX	3:02	3:07	3:14	3:25	3:31	3:37	3:45	3:50	3:55
REX	3:32	3:37	3:43	3:51	3:56	4:01	4:09	4:15	4:19
REX	4:02	4:07	4:13	4:21	4:26	4:31	4:39	4:45	4:49
REX	4:32	4:37	4:43	4:51	4:56	5:01	5:09	5:15	5:19
REX	5:02	5:07	5:13	5:21	5:26	5:31	5:39	5:45	5:49
REX	5:32	5:37	5:43	5:51	5:56	6:01	6:09	6:15	6:19
REX	6:02	6:07	6:13	6:21	6:26	6:31	6:39	6:45	6:49
REX	6:32	6:37	6:43	6:51	6:56	7:01	7:09	7:15	7:19
REX	7:00	7:05	7:11	7:19	7:24	7:29	7:37	7:43	7:47
REX	7:30	7:35	7:41	7:49	7:54	7:59	8:07	8:13	8:17
REX	8:00	8:05	8:11	8:19	8:23	8:27	8:34	8:40	8:44
REX	8:30	8:35	8:41	8:49	8:53	8:57	9:04	9:10	9:14
REX	9:03	9:08	9:14	9:24	9:28	9:32	9:39	9:45	9:49
REX	9:33	9:38	9:44	9:54	9:58	10:02	10:09	10:15	10:19
REX	10:03	10:08	10:14	10:24	10:28	10:32	10:39	10:45	10:49

Richmond Highway Express

Southbound To Fort Belvoir

Saturday — En sábados

Route Number	King St-Old Town (Metro)	Eisenhower Ave. & Stovall St. (Eisenhower Ave) (Metro)	Huntington (North) (Metro)	Richmond Hwy. & Southgate Dr.	Richmond Hwy. & Arlington Dr.	Richmond Hwy. & Ladson La.	Richmond Hwy. & Old Mill Rd.	Fort Belvoir Community Hospital	Jackson Loop (north) & Gunston Rd. (FORT BELVOIR)
AM Service — Servicio matutino									
REX	5:47	5:53	5:58	6:06	6:10	6:15	6:23	6:29	6:32
REX	6:17	6:23	6:28	6:36	6:40	6:45	6:53	6:59	7:02
REX	6:47	6:53	6:58	7:06	7:10	7:15	7:23	7:29	7:32
REX	7:17	7:23	7:28	7:36	7:40	7:45	7:53	7:59	8:02
REX	7:47	7:53	7:58	8:06	8:10	8:15	8:23	8:29	8:32
REX	8:17	8:23	8:28	8:36	8:40	8:45	8:53	8:59	9:02
REX	8:38	8:44	8:49	8:59	9:04	9:12	9:20	9:27	9:31
REX	9:09	9:15	9:20	9:30	9:35	9:43	9:51	9:58	10:02
REX	9:39	9:45	9:50	10:00	10:05	10:13	10:21	10:28	10:32
REX	10:09	10:15	10:20	10:30	10:35	10:43	10:51	10:58	11:02
REX	10:39	10:45	10:50	11:00	11:05	11:13	11:21	11:28	11:32
REX	11:09	11:15	11:20	11:30	11:35	11:43	11:51	11:58	12:02
REX	11:35	11:40	11:46	11:56	12:03	12:12	12:22	12:27	12:31
PM Service — Servicio vespertino									
REX	12:05	12:10	12:16	12:26	12:33	12:42	12:52	12:57	1:01
REX	12:35	12:40	12:46	12:56	1:03	1:12	1:22	1:27	1:31
REX	1:05	1:10	1:16	1:26	1:33	1:42	1:52	1:57	2:01
REX	1:35	1:40	1:46	1:56	2:03	2:12	2:22	2:27	2:31
REX	2:00	2:05	2:11	2:21	2:28	2:37	2:47	2:52	2:56
REX	2:30	2:35	2:41	2:51	2:58	3:07	3:17	3:22	3:26
REX	3:00	3:05	3:11	3:21	3:28	3:37	3:47	3:52	3:56
REX	3:30	3:35	3:42	3:52	3:57	4:05	4:13	4:20	4:24
REX	4:02	4:07	4:14	4:24	4:29	4:37	4:45	4:52	4:56
REX	4:32	4:37	4:44	4:54	4:59	5:07	5:15	5:22	5:26
REX	5:02	5:07	5:14	5:24	5:29	5:37	5:45	5:52	5:56
REX	5:32	5:37	5:44	5:54	5:59	6:07	6:15	6:22	6:26
REX	6:00	6:05	6:11	6:21	6:26	6:36	6:45	6:50	6:54
REX	6:30	6:35	6:41	6:51	6:56	7:06	7:15	7:20	7:24
REX	7:00	7:05	7:11	7:21	7:26	7:36	7:45	7:50	7:54
REX	7:30	7:35	7:41	7:51	7:56	8:06	8:15	8:20	8:24
REX	8:03	8:08	8:14	8:24	8:29	8:39	8:48	8:53	8:57
REX	8:33	8:38	8:44	8:54	8:59	9:09	9:17	9:22	9:26
REX	9:03	9:08	9:14	9:24	9:29	9:39	9:47	9:52	9:56
REX	9:33	9:38	9:44	9:54	9:59	10:09	10:17	10:22	10:26
REX	10:03	10:08	10:14	10:24	10:29	10:39	10:47	10:52	10:56

Richmond Highway Express

Northbound To King St-Old Town station

Saturday Supplemental — Sábados suplementario

Route Number	Richmond Hwy. & Old Mill Rd.	Richmond Hwy. & Ladson La.	Richmond Hwy. & Arlington Dr.	Richmond Hwy. & Southgate Dr.	Huntington (North)	Eisenhower Ave. & Swamp Fox Rd. (Eisenhower Ave)	KING ST-OLD TOWN
AM Service — Servicio matutino							
REX	5:35	5:47	5:51	5:54	6:01	6:05	6:09
REX	6:05	6:17	6:21	6:24	6:31	6:35	6:39
REX	6:35	6:47	6:51	6:54	7:01	7:05	7:09
REX	7:04	7:16	7:20	7:25	7:33	7:38	7:43
REX	7:34	7:46	7:50	7:55	8:03	8:08	8:13
REX	8:04	8:16	8:20	8:25	8:33	8:38	8:43
REX	8:34	8:46	8:50	8:55	9:03	9:08	9:13
PM Service — Servicio vespertino							
REX	3:55	4:06	4:11	4:16	4:24	4:30	4:34
REX	4:25	4:36	4:41	4:46	4:54	5:00	5:04
REX	4:55	5:06	5:11	5:16	5:24	5:30	5:34
REX	5:25	5:36	5:41	5:46	5:54	6:00	6:04
REX	5:55	6:06	6:11	6:16	6:24	6:30	6:34
REX	6:25	6:36	6:41	6:46	6:54	7:00	7:04

On four Federal holidays, Columbus Day, Veterans' Day, Martin L. King Day, and Presidents' Day, Metrobus will run on a Saturday supplemental schedule. On these holidays, the supplemental trips will operate in addition to the regular Saturday trips.

Southbound To Woodlawn

Saturday Supplemental — Sábados suplementario

Route Number	King St-Old Town	Eisenhower Ave. & Stovall St. (Eisenhower Ave)	Huntington (North)	Richmond Hwy. & Southgate Dr.	Richmond Hwy. & Arlington Dr.	Richmond Hwy. & Ladson La.	Richmond Hwy. & Old Mill Rd. (WOODLAWN)
AM Service — Servicio matutino							
REX	6:32	6:38	6:43	6:51	6:55	7:00	7:08
REX	7:02	7:08	7:13	7:21	7:25	7:30	7:38
REX	7:32	7:38	7:43	7:51	7:55	8:00	8:08
PM Service — Servicio vespertino							
REX	3:47	3:52	3:59	4:09	4:14	4:22	4:30
REX	4:17	4:22	4:29	4:39	4:44	4:52	5:00
REX	4:47	4:52	4:59	5:09	5:14	5:22	5:30
REX	5:17	5:22	5:29	5:39	5:44	5:52	6:00
REX	5:48	5:53	5:59	6:09	6:14	6:24	6:33
REX	6:15	6:20	6:26	6:36	6:41	6:51	7:00

On four Federal holidays, Columbus Day, Veterans' Day, Martin L. King Day, and Presidents' Day, Metrobus will run on a Saturday supplemental schedule. On these holidays, the supplemental trips will operate in addition to the regular Saturday trips.

KNOW MORE.
KNOW FIRST. metroAlerts
Sign up today at wmata.com/MetroAlerts

Richmond Highway Express

Northbound To King St-Old Town station

Sunday — En domingo

Route Number	Jackson Loop (north) & Gunston Rd. (Fort Belvoir)	Fort Belvoir Community Hospital	Richmond Hwy. & Mt. Vernon Memorial Hwy.	Richmond Hwy. & Ladson La.	Richmond Hwy. & Arlington Dr.	Richmond Hwy. & Southgate Dr.	Huntington (North) Metro	Eisenhower Ave. & Swamp Fox Rd. (Eisenhower Ave) Metro	KING ST-OLD TOWN Metro
AM Service — Servicio matutino									
REX	4:50	4:54	4:59	5:06	5:09	5:13	5:20	5:25	5:30
REX	5:55	5:59	6:04	6:11	6:14	6:18	6:25	6:30	6:35
REX	6:55	6:59	7:04	7:11	7:14	7:18	7:25	7:30	7:35
REX	7:51	7:56	8:02	8:11	8:14	8:18	8:25	8:30	8:34
REX	8:52	8:57	9:03	9:12	9:16	9:20	9:27	9:32	9:37
REX	9:52	9:57	10:03	10:12	10:16	10:20	10:27	10:32	10:37
REX	11:00	11:05	11:11	11:20	11:24	11:28	11:35	11:40	11:45
PM Service — Servicio vespertino									
REX	12:00	12:05	12:11	12:20	12:24	12:28	12:35	12:40	12:45
REX	1:00	1:05	1:10	1:21	1:26	1:31	1:40	1:44	1:50
REX	2:00	2:05	2:10	2:21	2:26	2:31	2:40	2:44	2:50
REX	3:05	3:10	3:15	3:26	3:31	3:36	3:45	3:49	3:55
REX	4:05	4:10	4:15	4:26	4:31	4:36	4:45	4:49	4:55
REX	5:05	5:10	5:16	5:24	5:28	5:32	5:40	5:45	5:50
REX	6:05	6:10	6:16	6:24	6:28	6:32	6:40	6:45	6:50
REX	7:05	7:10	7:16	7:24	7:28	7:32	7:40	7:45	7:50
REX	8:05	8:10	8:16	8:24	8:28	8:32	8:40	8:45	8:50
REX	9:04	9:09	9:15	9:23	9:27	9:31	9:39	9:44	9:49

Southbound To Fort Belvoir

Sunday — En domingo

Route Number	King St-Old Town Metro	Eisenhower Ave. & Stovall St. (Eisenhower Ave) Metro	Huntington (North) Metro	Richmond Hwy. & Southgate Dr.	Richmond Hwy. & Arlington Dr.	Richmond Hwy. & Ladson La.	Richmond Hwy. & Old Mill Rd.	Fort Belvoir Community Hospital	Jackson Loop (north) & Gunston Rd. (FORT BELVOIR)
AM Service — Servicio matutino									
REX	6:01	6:05	6:10	6:17	6:22	6:27	6:34	6:40	6:43
REX	7:01	7:05	7:10	7:17	7:22	7:27	7:34	7:40	7:43
REX	8:01	8:05	8:10	8:17	8:22	8:27	8:34	8:40	8:43
REX	9:01	9:05	9:10	9:17	9:22	9:27	9:34	9:40	9:43
REX	10:06	10:10	10:15	10:23	10:28	10:35	10:44	10:51	10:55
REX	11:06	11:10	11:15	11:23	11:28	11:35	11:44	11:51	11:55
PM Service — Servicio vespertino									
REX	12:06	12:10	12:15	12:23	12:28	12:35	12:44	12:51	12:55
REX	1:06	1:10	1:15	1:24	1:29	1:35	1:46	1:53	1:57
REX	2:06	2:10	2:15	2:24	2:29	2:35	2:46	2:53	2:57
REX	3:06	3:10	3:15	3:24	3:29	3:35	3:46	3:53	3:57
REX	4:08	4:12	4:17	4:26	4:31	4:36	4:44	4:49	4:53
REX	5:08	5:12	5:17	5:26	5:31	5:36	5:44	5:49	5:53
REX	6:13	6:17	6:22	6:31	6:36	6:41	6:49	6:54	6:58
REX	7:10	7:14	7:19	7:28	7:33	7:38	7:46	7:51	7:55
REX	8:10	8:14	8:19	8:28	8:33	8:38	8:46	8:51	8:55
REX	9:10	9:14	9:19	9:28	9:33	9:38	9:46	9:51	9:55

Richmond Highway Express

REX Designated Stops

REX operates limited stop service at all times weekdays, Saturdays and Sundays, serving only the following stops which can be identified by the purple & yellow **REX** bus stop signs:
REX provee servicio con paradas limitadas todos los días de semana, sábados y domingos en las siguientes paradas las cuales pueden ser identificadas por los rótulos en amarillo y púrpura en las paradas de autobuses de **REX:**

- King Street-Old Town Station
- Dulany St. & Jamieson Ave. (southbound/sur)/ Duke St. (northbound/norte)(U.S. Patent & Trademark Office)
- Eisenhower Ave Station (stops on/paradas en Eisenhower Ave.)
- Huntington Station (north side)
- Richmond Hwy. & North/South Kings Hwy.
- Richmond Hwy. & Southgate Dr.
- Richmond Hwy. & Lockheed Blvd.
- Richmond Hwy. & Arlington Dr.
- Richmond Hwy. & Belford Dr. south
- Richmond Hwy. & Ladson La.
- Richmond Hwy. & Mohawk La. (South County Center)
- Richmond Hwy. & Frye Rd.
- Richmond Hwy. & Lukens La.
- Richmond Hwy. & Sacramento Dr. (southbound/sur)/Cooper Rd. (northbound/norte)
- Richmond Hwy. & Old Mill Rd. (southbound/sur) /Mt. Vernon Memorial Hwy. (northbound/norte)
- All stops in Fort Belvoir/Todas las paradas en Fort Belvoir (see map)

Local service on Richmond Hwy. and all service before 5 AM weekdays and after 10 PM daily provided by FAIRFAX CONNECTOR.
El servicio local en la Richmond Hwy. y todo el servicio antes de las 5 a.m. durante los dias de semana y a diario después de las 10 p.m. es provisto por el FAIRFAX CONNECTOR.
(703/339-7200, TTY 703/339-1608).

NOTICE

FORT BELVOIR SECURITY PROCEDURES

All customers on **REX** buses entering Fort Belvoir are subject to the following security procedures as directed by the Office of the Provost Marshal:

1. Customers must present a valid Federal or state issued photo I.D. to the access control guards boarding REX buses entering the base.
2. Customers without satisfactory identification will be required to get off the bus and wait outside the main gate to board the next northbound bus leaving Fort Belvoir.
3. Customers are advised that all bags and parcels are subject to search by guards.

AVISO DE LOS PROCEDIMIENTOS DE SEGURIDAD EN FORT BELVOIR

Todos los clientes del sistema de autobuses REX que entran al Fuerte Belvoir estarán sujetos a los siguientes procedimientos de seguridad según ha sido instruido por la Oficina del Provost Marshal:

1. Los clientes deberán presentar identificación federal o estatal con foto a los agentes de acceso controlado al abordar los autobuses REX que entran a la base.
2. Clientes sin identificación satisfactoria serán requeridos salir del autobús y esperar afuera de la entrada principal por el próximo autobús que salga del Fuerte Belvoir en dirección norte.
3. A todos los clientes, recuerden que todos los bolsos y paquetes estarán sujetos a inspección por los guardias de seguridad.

How to use this timetable

- Use the map to find the stops closest to where you will get on and off the bus.
- Select the schedule (Weekday, Saturday, Sunday) for when you will travel. Along the top of the schedule, find the stop at or nearest the point where you will get on the bus. Follow that column down to the time you want to leave.
- Use the same method to find the times the bus is scheduled to arrive at the stop where you will get off the bus.
- If the bus stop is not listed, use the time shown for the bus stop before it as the time to wait at the stop.
- The end-of-the-line or last stop is listed in ALL CAPS on the schedule.

Cómo Usar este Horario

- Use este mapa para localizar las paradas más cercanas a donde se subirá y bajará del autobús.
- Seleccione el horario (Entre semana, sábado, domingo) de cuando viajará. A lo largo de la parte superior del horario, localice la parada o el punto más cercano a la parada en la que se subirá al autobús. Siga esa columna hacia abajo hasta la hora en la que desee salir.
- Utilice el mismo método para localizar las horas en que el autobús está programado para llegar a la parada en donde desea bajarse del autobús.
- Si la parada del autobús no está listada use la hora que se muestra en la parada anterior como la hora de espera en la parada.
- El final de la ruta o la última parada del autobús aparece en letras MAYÚSCULAS en el horario.

English-Español Effective 12-29-13

S1
16th Street-Potomac Park

S2,4
16th Street Line

metrobus

Serves these locations-
Brinda servicio a estasubicaciones

- Silver Spring station (S2,4)
- Shepherd Park (S2,4)
- Brightwood (S2,4)
- Carter Barron Park & Ride Lot
- Crestwood
- McPherson Sq station (S2,4)
- Metro Center station (S2,4)
- Federal Triangle (S2,4)
  (10th St. and Constitution Ave. N.W.)
- Potomac Park/State Dept. (S1)

www.wmata.com
Information Anytime 202-637-7000 TTY 202-638-3780

Washington Metropolitan Area Transit Authority

A District of Columbia, Maryland and Virginia Transit Partnership

S2,S4 16th Street Line
S1 16th Street-Potomac Park Line

For route and schedule information
Call 202-637-7000
www.wmata.com

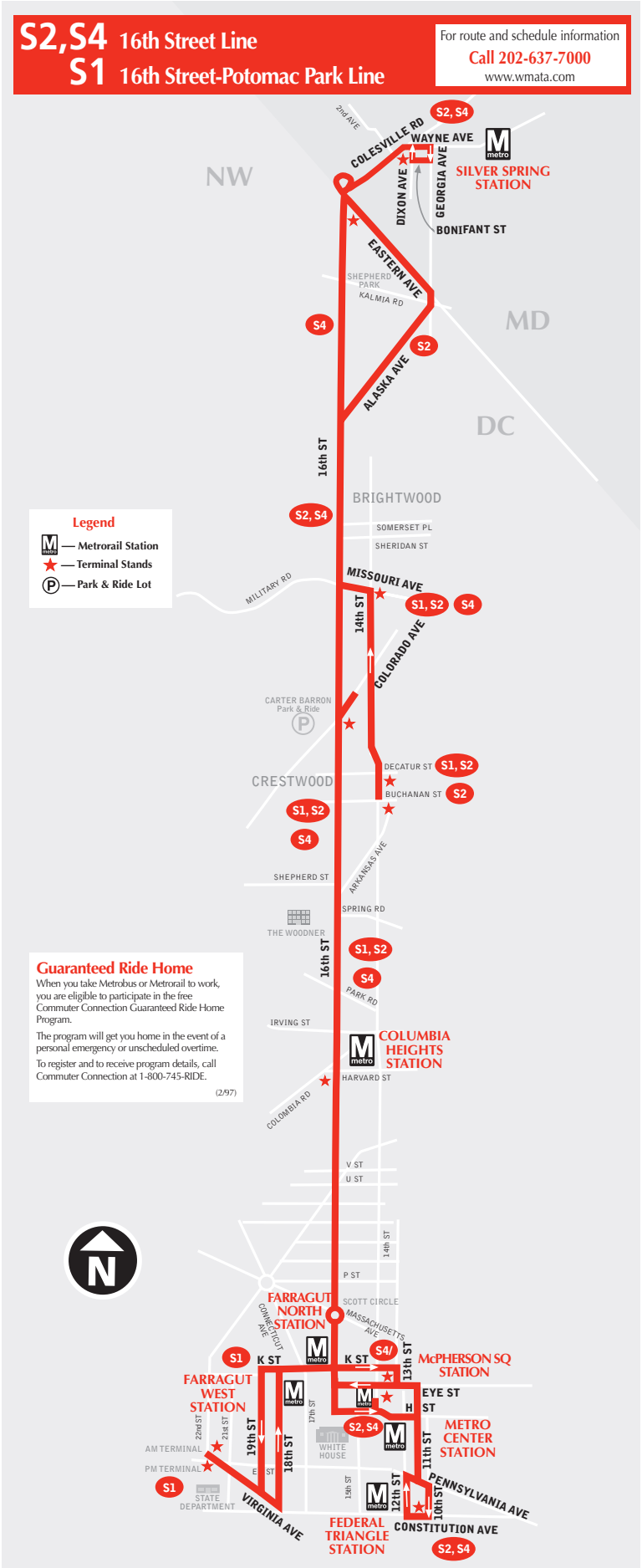

Guaranteed Ride Home

When you take Metrobus or Metrorail to work, you are eligible to participate in the free Commuter Connection Guaranteed Ride Home Program.

The program will get you home in the event of a personal emergency or unscheduled overtime.

To register and to receive program details, call Commuter Connection at 1-800-745-RIDE.

(2/97)

WMATA ©2012 For information regarding this map contact <R•A•D•S>.

S1

16th Street-Potomac Park Line

Southbound To Potomac Park

Monday thru Friday —
Lunes a viernes
(except holidays - ex cepto los días festivos)

Route Number	14th & Decatur Sts. NW (Northern Garage)	14th St. & Missouri Ave. NW	16th & Buchanan Sts. NW	16th & Irving Sts. NW	16th & U Sts. NW	K St. & Connecti-cut Ave. NW (Farragut N & W)	Virginia Ave. & 22nd St. NW (POTOMAC PARK)
AM Service — Servicio matutino							
S1	5:47	5:50	5:55	6:01	6:04	6:10	6:17
S1	6:00	6:03	6:08	6:14	6:17	6:23	6:30
S1	6:15	6:18	6:24	6:30	6:35	6:41	6:50
S1	6:28	6:31	6:37	6:43	6:48	6:54	7:03
S1	6:40	6:43	6:49	6:55	7:00	7:06	7:15
S1	-	6:55	7:01	7:07	7:12	7:18	7:27
S1	-	7:05	7:11	7:17	7:22	7:28	7:37
S1	7:09	7:12	7:18	7:24	7:29	7:35	7:44
S1	7:14	7:17	7:23	7:30	7:35	7:41	7:51
S1	7:20	7:23	7:29	7:36	7:42	7:49	8:00
S1	-	7:28	7:34	7:41	7:47	7:54	8:05
S1	7:30	7:33	7:39	7:46	7:52	7:59	8:10
S1	7:35	7:38	7:44	7:51	7:57	8:04	8:15
S1	-	7:43	7:49	7:56	8:02	8:09	8:20
S1	7:45	7:48	7:54	8:01	8:07	8:14	8:25
S1	-	7:53	7:59	8:06	8:12	8:19	8:30
S1	-	7:58	8:04	8:11	8:17	8:24	8:35
S1	-	8:03	8:09	8:16	8:22	8:29	8:40
S1	-	8:08	8:14	8:21	8:27	8:34	8:45
S1	-	8:13	8:19	8:26	8:32	8:39	8:50
S1	-	8:18	8:24	8:31	8:37	8:44	8:55
S1	-	8:23	8:29	8:36	8:42	8:49	9:00
S1	-	8:28	8:34	8:41	8:47	8:54	9:05
S1	-	8:34	8:40	8:47	8:53	9:00	9:11
S1	-	8:42	8:48	8:55	9:00	9:07	9:18
S1	-	8:52	8:58	9:05	9:10	9:17	9:28
S1	-	9:07	9:13	9:20	9:25	9:32	9:43
S1	-	9:22	9:28	9:35	9:40	9:47	9:58

Northbound To Colorado Ave.

Monday thru Friday —
Lunes a viernes
(except holidays - ex cepto los días festivos)

Route Number	Virginia Ave. & E St. NW (Potomac Park)	K & 17th Sts. NW (Farragut N & W)	16th & U Sts. NW	16th & Irving Sts. NW	16th & Buch-anan Sts. NW	Colorado Ave. & 16th St. NW ✖
PM Service — Servicio vespertino						
S1	3:58	4:10	4:19	4:24	4:31	4:34
S1	4:13	4:25	4:34	4:39	4:46	4:49
S1	4:28	4:40	4:49	4:54	5:01	5:04
S1	4:43	4:58	5:08	5:13	5:20	5:23
S1	4:58	5:13	5:23	5:28	5:35	5:38
S1	5:13	5:28	5:38	5:43	5:50	5:53
S1	5:28	5:43	5:53	5:58	6:05	6:08
S1	5:45	5:57	6:06	6:11	6:18	6:21
S1	6:03	6:15	6:24	6:29	6:36	6:39
S1	6:20	6:32	6:41	6:46	6:53	6:56
S1	6:40	6:52	7:01	7:06	7:13	7:16
S1	7:02	7:14	7:23	7:28	7:35	7:38

✖ — *Buses sign "16TH & COLORADO". Operators will permit passengers on request to remain on the bus as far as Colorado Avenue & 14th Street.*
La señal del autobús dice 16TH y COLORADO. Los choferes permitrán que los pasjeros que lo soliciten permanezcan en el autobús hasta Colorado Avenue y 14th Street.

S1

16th Street-Potomac Park Line

Southbound To Potomac Park

Saturday Supplemental

Route Number	14th St. & Missouri Ave. NW	16th & Buchanan Sts. NW	16th & Irving Sts. NW	16th & U Sts. NW	K St. & Connecticut Ave. NW (Farragut N & W)	Virginia Ave. & 22nd St. NW (POTOMAC PARK)
AM Service — Servicio matutino						
S1	5:51	5:56	6:02	6:05	6:11	6:18
S1	6:08	6:14	6:20	6:25	6:31	6:40
S1	6:28	6:34	6:40	6:45	6:51	7:00
S1	6:43	6:49	6:55	7:00	7:06	7:15
S1	6:58	7:04	7:10	7:15	7:21	7:30
S1	7:12	7:18	7:25	7:30	7:36	7:46
S1	7:26	7:32	7:39	7:45	7:52	8:03
S1	7:41	7:47	7:54	8:00	8:07	8:18
S1	7:56	8:02	8:09	8:15	8:22	8:33
S1	8:11	8:17	8:24	8:30	8:37	8:48
S1	8:26	8:32	8:39	8:45	8:52	9:03
S1	8:42	8:48	8:55	9:00	9:07	9:18

On four Federal holidays, Columbus Day, Veterans' Day, Martin L. King Day, and Presidents' Day, Metrobus will run on a Saturday supplemental schedule. On these holidays, the Saturday Supplemental trips will operate.

Northbound To Colorado Ave.

Saturday Supplemental

Route Number	Virginia Ave. & E St. NW (Potomac Park)	K & 17th Sts. NW (Farragut N & W)	16th & U Sts. NW	16th & Irving Sts. NW	16th & Buchanan Sts. NW	Colorado Ave. & 16th St. NW ✖
PM Service — Servicio vespertino						
S1	3:58	4:10	4:19	4:24	4:31	4:34
S1	4:13	4:25	4:34	4:39	4:46	4:49
S1	4:28	4:40	4:49	4:54	5:01	5:04
S1	4:43	4:58	5:08	5:13	5:20	5:23
S1	4:58	5:13	5:23	5:28	5:35	5:38
S1	5:13	5:28	5:38	5:43	5:50	5:53
S1	5:28	5:43	5:53	5:58	6:05	6:08
S1	5:45	5:57	6:06	6:11	6:18	6:21
S1	6:03	6:15	6:24	6:29	6:36	6:39
S1	6:20	6:32	6:41	6:46	6:53	6:56
S1	6:40	6:52	7:01	7:06	7:13	7:16
S1	7:02	7:14	7:23	7:28	7:35	7:38

✖ — *Buses sign "16TH & COLORADO". Operators will permit passengers on request to remain on the bus as far as Colorado Avenue & 14th Street.*
La señal del autobús dice 16TH y COLORADO. Los choferes permitrán que los pasjeros que lo soliciten permanezcan en el autobús hasta Colorado Avenue y 14th Street.

On four Federal holidays, Columbus Day, Veterans' Day, Martin L. King Day, and Presidents' Day, Metrobus will run on a Saturday supplemental schedule. On these holidays, the Saturday Supplemental trips will operate.

S2,S4

16th Street Line

Southbound To Federal Triangle, McPherson Square and Franklin Square

Monday thru Friday — Lunes a viernes

Route Number	Wayne & Dixon Aves. (Silver Spring)	16th St. & Eastern Ave. NW (District Line)	Eastern Ave. & 16th St. NW (District Line)	16th & Sheridan Sts. NW	14th & Decatur Sts. NW (Northern Garage)	14th & Buchanan Sts. NW	14th St. & Missouri Ave. NW	16th & Buchanan Sts. NW	16th & Irving Sts. NW	16th & Harvard Sts. NW	16th & U Sts. NW	H & 14th Sts.NW (McPherson Sq)	I & 13th Sts. NW (FRANKLIN SQUARE)	14th & I Sts. NW (MCPHERSON SQ)	10th St. & Constitution Ave. NW (FEDERAL TRIANGLE)
AM Service — Servicio matutino															
S2	4:09	-	4:15	4:22	-	-	-	4:27	4:34	-	4:38	4:46	-	-	4:51
S4	4:26	4:32	-	4:37	-	-	-	4:42	4:49	-	4:53	5:01	-	-	5:06
S2	4:37	-	4:43	4:50	-	-	-	4:55	5:02	-	5:06	5:14	-	-	5:19
S4	4:48	4:54	-	4:59	-	-	-	5:04	5:11	-	5:15	5:23	-	-	5:28
S2	4:55	-	5:01	5:08	-	-	-	5:13	5:20	-	5:24	5:32	-	-	5:37
S4	5:05	5:11	-	5:16	-	-	-	5:21	5:28	-	5:32	5:40	-	-	5:45
S2	5:09	-	5:15	5:22	-	-	-	5:27	5:34	-	5:38	5:46	-	-	5:51
S4	5:17	5:23	-	5:28	-	-	-	5:33	5:40	-	5:44	5:52	-	-	5:57
S2	5:21	-	5:27	5:34	-	-	-	5:39	5:46	-	5:50	5:58	-	-	6:03
S4	5:29	5:35	-	5:40	-	-	-	5:45	5:52	-	5:56	6:04	-	-	6:09
S2/	-	-	-	-	5:43	-	5:46	5:51	5:58	-	6:02	-	-	6:10	-
S2	5:40	-	5:46	5:53	-	-	-	5:58	6:05	-	6:09	6:17	-	-	6:22
S4	5:49	5:55	-	6:00	-	-	-	6:05	6:12	-	6:16	6:24	-	-	6:29
S2	5:54	-	6:00	6:07	-	-	-	6:12	6:19	-	6:23	6:31	-	-	6:36
S4	6:01	6:08	-	6:13	-	-	-	6:18	6:25	-	6:30	6:39	-	-	6:45
S2	-	-	6:10	6:20	-	-	-	6:25	6:32	-	6:37	6:46	-	-	6:52
S4	6:13	6:20	-	6:25	-	-	-	6:30	6:37	-	6:42	6:51	-	-	6:57
S2/	-	-	-	-	6:29	-	6:32	6:37	6:44	-	6:49	-	-	6:58	-
S2	6:20	-	6:27	6:37	-	-	-	6:42	6:49	-	6:54	7:03	-	-	7:09
S4/	6:25	6:33	-	6:39	-	-	-	6:45	6:52	-	6:58	-	7:07	-	-
S2	-	-	-	-	-	6:44	6:47	6:53	7:00	-	7:06	7:15	-	-	7:22
S2	6:34	-	6:42	6:52	-	-	-	6:58	7:05	-	7:11	-	-	7:20	-
S4	6:42	6:50	-	6:56	-	-	-	7:02	7:09	-	7:15	7:24	-	-	7:31
S2/	-	-	-	-	7:00	-	7:03	7:09	7:16	-	7:22	-	-	7:31	-
S2	6:50	-	6:58	7:08	-	-	-	7:14	7:22	-	7:28	7:38	-	-	7:45
S4	6:58	7:06	-	7:12	-	-	-	7:18	7:26	-	7:32	7:42	-	-	7:49
S2/	-	-	-	-	-	-	-	-	-	7:30	7:36	-	-	7:46	-
S2/	-	-	-	-	7:16	-	7:19	7:25	7:33	-	7:39	-	-	7:49	-
S2	7:06	-	7:14	7:24	-	-	-	7:30	7:38	-	7:45	7:55	-	-	8:03
S2/	-	-	-	-	-	-	-	-	-	7:42	7:49	-	-	7:59	-
S2/	-	-	-	-	-	7:26	7:29	7:35	7:43	-	7:50	-	-	8:00	-
S4	7:17	7:25	-	7:31	-	-	-	7:37	7:45	-	7:52	8:02	-	-	8:10
S2/	-	-	-	-	-	7:33	7:36	7:42	7:50	-	7:57	-	-	8:07	-
S2	7:21	-	7:29	7:39	-	-	-	7:45	7:53	-	8:00	8:10	-	-	8:18
S2/	-	-	-	-	-	-	-	-	-	7:55	8:02	-	-	8:12	-
S2/	-	-	-	-	7:41	-	7:44	7:50	7:58	-	8:05	-	-	8:15	-
S4	7:33	7:41	-	7:47	-	-	-	7:53	8:01	-	8:08	8:18	-	-	8:26
S2/	-	-	7:41	7:51	-	-	-	7:57	8:05	-	8:12	-	-	8:22	-
S2/	-	-	-	-	-	-	-	-	-	8:08	8:15	-	-	8:25	-
S2	7:37	-	7:45	7:55	-	-	-	8:01	8:09	-	8:16	8:26	-	-	8:34
S2/	-	-	-	-	-	7:57	8:00	8:06	8:14	-	8:21	-	-	8:31	-
S4	7:49	7:57	-	8:03	-	-	-	8:09	8:17	-	8:24	8:34	-	-	8:42
S2/	-	-	-	-	-	-	-	-	-	8:21	8:28	-	-	8:38	-
S2/	-	-	-	-	-	8:05	8:08	8:14	8:22	-	8:29	-	-	8:39	-
S2	7:53	-	8:01	8:11	-	-	-	8:17	8:25	-	8:32	8:42	-	-	8:50
S2/	-	-	-	-	8:12	-	8:15	8:21	8:29	-	8:36	-	-	8:46	-
S4	8:03	8:11	-	8:17	-	-	-	8:23	8:31	-	8:38	8:48	-	-	8:56
S2/	-	-	-	-	-	-	-	-	-	8:34	8:41	-	-	8:51	-
S2/	-	-	8:11	8:21	-	-	-	8:27	8:35	-	8:42	-	-	8:52	-
S2/	-	-	8:11	8:21	-	-	-	8:27	8:35	-	8:42	-	-	8:52	-
S2/	-	-	-	-	-	8:20	8:23	8:29	8:37	-	8:44	-	-	8:54	-
S2/	-	-	-	-	-	8:23	8:26	8:32	8:40	-	8:47	-	-	8:57	-
S2	8:09	-	8:17	8:27	-	-	-	8:33	8:41	-	8:48	8:58	-	-	9:06
S2/	-	-	-	-	8:27	-	8:30	8:36	8:44	-	8:51	-	-	9:01	-
S4	8:18	8:26	-	8:32	-	-	-	8:38	8:46	-	8:53	9:03	-	-	9:11
S2/	-	-	-	-	-	-	-	-	-	8:47	8:54	-	-	9:04	-
S2/	-	-	-	-	-	8:34	8:37	8:43	8:51	-	8:58	-	-	9:08	-
S2	8:26	-	8:33	8:41	-	-	-	8:46	8:54	-	9:00	9:12	-	-	9:20

S2,S4

16th Street Line

Southbound To Federal Triangle, McPherson Square and Franklin Square

Monday thru Friday — Lunes a viernes

Route Number	Wayne & Dixon Aves. (Silver Spring)	16th St. & Eastern Ave. NW (District Line)	Eastern Ave. & 16th St. NW (District Line)	16th & Sheridan Sts. NW	14th & Decatur Sts. NW (Northern Garage)	14th & Buchanan Sts. NW	14th St. & Missouri Ave. NW	16th & Buchanan Sts. NW	16th & Irving Sts. NW	16th & Harvard Sts. NW	16th & U Sts. NW	H & 14th Sts.NW (McPherson Sq)	I & 13th Sts. NW (FRANKLIN SQUARE)	14th & I Sts. NW (MCPHERSON SQ)	10th St. & Constitution Ave. NW (FEDERAL TRIANGLE)
AM Service — Servicio matutino															
S2/	-	-	-	-	-	8:42	8:45	8:50	8:58	-	9:04	-	-	9:16	-
S4	8:34	8:41	-	8:47	-	-	-	8:52	9:00	-	9:06	9:18	-	-	9:26
S2/	-	-	-	-	-	-	-	-	-	9:01	9:07	-	-	9:19	-
S2/	-	-	-	-	-	8:48	8:51	8:56	9:04	-	9:10	-	-	9:22	-
S2/	-	-	-	-	-	8:51	8:54	8:59	9:07	-	9:13	-	-	9:25	-
S2/	-	-	-	-	-	-	-	-	-	9:14	9:20	-	-	9:32	-
S2	8:45	-	8:52	9:00	-	-	-	9:05	9:13	-	9:19	9:31	-	-	9:39
S4	8:51	8:58	-	9:04	-	-	-	9:09	9:17	-	9:23	9:35	-	-	9:43
S2/	-	-	-	-	-	9:08	9:11	9:16	9:24	-	9:30	-	-	9:42	-
S2	9:01	-	9:08	9:16	-	-	-	9:21	9:29	-	9:35	9:47	-	-	9:55
S4	9:08	9:15	-	9:21	-	-	-	9:26	9:34	-	9:40	9:52	-	-	10:00
S2/	-	-	-	-	-	9:27	9:30	9:35	9:43	-	9:49	-	-	10:01	-
S2	9:21	-	9:28	9:36	-	-	-	9:41	9:49	-	9:55	10:07	-	-	10:15
S4/	9:28	9:35	-	9:41	-	-	-	9:46	9:54	-	10:00	-	10:12	-	-
S2/	-	-	-	-	-	9:45	9:48	9:53	10:01	-	10:07	-	-	10:19	-
S2	9:39	-	9:46	9:54	-	-	-	9:59	10:07	-	10:13	10:25	-	-	10:33
S4/	9:49	9:56	-	10:02	-	-	-	10:07	10:15	-	10:21	-	10:33	-	-
S2	9:55	-	10:02	10:10	-	-	-	10:15	10:23	-	10:29	10:41	-	-	10:49
S4/	10:05	10:12	-	10:18	-	-	-	10:23	10:31	-	10:37	-	10:49	-	-
S2	10:11	-	10:18	10:26	-	-	-	10:31	10:39	-	10:45	10:57	-	-	11:05
S4/	10:21	10:28	-	10:34	-	-	-	10:39	10:47	-	10:53	-	11:05	-	-
S2	10:27	-	10:34	10:42	-	-	-	10:47	10:55	-	11:01	11:13	-	-	11:21
S4/	10:37	10:44	-	10:50	-	-	-	10:55	11:03	-	11:09	-	11:21	-	-
S2	10:43	-	10:50	10:58	-	-	-	11:03	11:11	-	11:17	11:29	-	-	11:37
S4/	10:53	11:00	-	11:06	-	-	-	11:11	11:19	-	11:25	-	11:37	-	-
S2	10:59	-	11:06	11:14	-	-	-	11:19	11:27	-	11:33	11:45	-	-	11:53
S4/	11:09	11:16	-	11:22	-	-	-	11:27	11:35	-	11:41	-	11:53	-	-
S2	11:15	-	11:22	11:30	-	-	-	11:35	11:43	-	11:49	12:01	-	-	12:09
S4/	11:25	11:32	-	11:38	-	-	-	11:43	11:51	-	11:57	-	12:09	-	-
S2	11:31	-	11:38	11:46	-	-	-	11:51	11:59	-	12:05	12:17	-	-	12:25
S4/	11:41	11:48	-	11:54	-	-	-	11:59	12:07	-	12:13	-	12:25	-	-
S2	11:47	-	11:54	12:02	-	-	-	12:07	12:15	-	12:21	12:33	-	-	12:41
S4/	11:57	12:04	-	12:10	-	-	-	12:15	12:23	-	12:29	-	12:41	-	-
PM Service — Servicio vespertino															
S2	12:03	-	12:10	12:18	-	-	-	12:23	12:31	-	12:37	12:49	-	-	12:57
S4/	12:13	12:20	-	12:26	-	-	-	12:31	12:39	-	12:45	-	12:57	-	-
S2	12:19	-	12:26	12:34	-	-	-	12:39	12:47	-	12:53	1:05	-	-	1:13
S4/	12:29	12:36	-	12:42	-	-	-	12:47	12:55	-	1:01	-	1:13	-	-
S2	12:35	-	12:42	12:50	-	-	-	12:55	1:03	-	1:09	1:21	-	-	1:29
S4/	12:45	12:52	-	12:58	-	-	-	1:03	1:11	-	1:17	-	1:29	-	-
S2	12:51	-	12:58	1:06	-	-	-	1:11	1:19	-	1:25	1:37	-	-	1:45
S4/	1:00	1:07	-	1:13	-	-	-	1:18	1:26	-	1:32	-	1:44	-	-
S2	1:06	-	1:13	1:21	-	-	-	1:26	1:34	-	1:40	1:52	-	-	2:00
S4/	1:16	1:23	-	1:29	-	-	-	1:34	1:42	-	1:48	-	2:00	-	-
S2	1:22	-	1:29	1:37	-	-	-	1:42	1:50	-	1:56	2:08	-	-	2:16
S4/	1:32	1:39	-	1:45	-	-	-	1:50	1:58	-	2:04	-	2:16	-	-
S2	1:38	-	1:45	1:53	-	-	-	1:58	2:06	-	2:12	2:24	-	-	2:32
S4/	1:48	1:55	-	2:01	-	-	-	2:06	2:14	-	2:20	-	2:32	-	-
S2	1:54	-	2:01	2:09	-	-	-	2:14	2:22	-	2:28	2:40	-	-	2:48
S4	2:03	2:10	-	2:16	-	-	-	2:21	2:29	-	2:35	2:47	-	-	2:55
S2	2:10	-	2:17	2:25	-	-	-	2:30	2:38	-	2:44	2:56	-	-	3:04
S4	2:20	2:27	-	2:33	-	-	-	2:38	2:46	-	2:52	3:04	-	-	3:12
S2	2:26	-	2:33	2:41	-	-	-	2:46	2:54	-	3:00	3:12	-	-	3:20
S4/	2:35	2:42	-	2:48	-	-	-	2:53	3:01	-	3:07	-	3:19	-	-
S2	2:41	-	2:48	2:56	-	-	-	3:01	3:09	-	3:15	3:27	-	-	3:35
S4/	2:51	2:58	-	3:04	-	-	-	3:09	3:17	-	3:23	-	3:35	-	-
S2	2:57	-	3:04	3:12	-	-	-	3:17	3:25	-	3:31	3:43	-	-	3:51
S4/	3:05	3:12	-	3:18	-	-	-	3:23	3:31	-	3:37	-	3:49	-	-
S2	3:10	-	3:17	3:25	-	-	-	3:30	3:38	-	3:44	3:56	-	-	4:04
S4/	3:19	3:28	-	3:34	-	-	-	3:40	3:48	-	3:54	-	4:06	-	-

S2,S4

16th Street Line

Southbound To Federal Triangle, McPherson Square and Franklin Square

Monday thru Friday — Lunes a viernes

Route Number	Wayne & Dixon Aves. (Silver Spring)	16th St. & Eastern Ave. NW (District Line)	Eastern Ave. & 16th St. NW (District Line)	16th & Sheridan Sts. NW	14th & Decatur Sts. NW (Northern Garage)	14th & Buchanan Sts. NW	14th St. & Missouri Ave. NW	16th & Buchanan Sts. NW	16th & Irving Sts. NW	16th & Harvard Sts. NW	16th & U Sts. NW	H & 14th Sts.NW (McPherson Sq)	I & 13th Sts. NW (FRANKLIN SQUARE)	14th & I Sts. NW (MCPHERSON SQ)	10th St. & Constitution Ave. NW (FEDERAL TRIANGLE)
PM Service — Servicio vespertino															
S2	3:26	-	3:35	3:43	-	-	-	3:49	3:57	-	4:03	4:15	-	-	4:23
S4/	3:37	3:46	-	3:52	-	-	-	3:58	4:06	-	4:12	-	4:24	-	-
S2	3:46	-	3:55	4:03	-	-	-	4:09	4:17	-	4:23	4:35	-	-	4:43
S4/	3:56	4:05	-	4:11	-	-	-	4:17	4:25	-	4:31	-	4:43	-	-
S2	4:00	-	4:09	4:17	-	-	-	4:23	4:31	-	4:37	4:49	-	-	4:57
S4/	4:08	4:17	-	4:23	-	-	-	4:29	4:37	-	4:43	-	4:55	-	-
S2	-	-	-	-	-	-	4:31	4:36	4:44	-	4:50	5:02	-	-	5:10
S2	4:18	-	4:27	4:35	-	-	-	4:41	4:49	-	4:55	5:07	-	-	5:15
S4	4:25	4:34	-	4:40	-	-	-	4:46	4:54	-	5:00	5:12	-	-	5:20
S4	4:25	4:34	-	4:40	-	-	-	4:46	4:54	-	5:00	5:12	-	-	5:20
S2	-	-	-	-	-	-	4:47	4:52	5:00	-	5:06	5:18	-	-	5:26
S2	4:33	-	4:42	4:50	-	-	-	4:56	5:04	-	5:10	5:22	-	-	5:30
S4	4:39	4:48	-	4:54	-	-	-	5:00	5:08	-	5:14	5:26	-	-	5:34
S4/	-	-	-	-	-	-	5:01	5:06	5:14	-	5:20	-	5:32	-	-
S2	4:47	-	4:56	5:04	-	-	-	5:10	5:18	-	5:24	5:36	-	-	5:44
S4	4:53	5:02	-	5:08	-	-	-	5:14	5:22	-	5:28	5:40	-	-	5:48
S2	-	-	-	-	-	-	5:15	5:20	5:28	-	5:34	5:46	-	-	5:54
S2	5:01	-	5:10	5:18	-	-	-	5:24	5:32	-	5:38	5:50	-	-	5:58
S4/	5:07	5:16	-	5:22	-	-	-	5:28	5:36	-	5:42	-	5:54	-	-
S2	-	-	-	-	-	-	5:29	5:34	5:42	-	5:48	6:00	-	-	6:08
S2	5:16	-	5:25	5:33	-	-	-	5:39	5:47	-	5:53	6:05	-	-	6:13
S4	5:22	5:31	-	5:37	-	-	-	5:43	5:51	-	5:57	6:09	-	-	6:17
S2	-	-	-	-	-	-	5:45	5:50	5:57	-	6:03	6:14	-	-	6:21
S2	5:32	-	5:41	5:50	-	-	-	5:55	6:02	-	6:08	6:19	-	-	6:26
S4	5:42	5:51	-	5:56	-	-	-	6:01	6:08	-	6:14	6:25	-	-	6:32
S2	-	-	-	-	-	-	6:04	6:09	6:16	-	6:22	6:33	-	-	6:40
S2	5:52	-	6:01	6:10	-	-	-	6:15	6:22	-	6:28	6:39	-	-	6:46
S4	6:02	6:11	-	6:16	-	-	-	6:21	6:28	-	6:34	6:45	-	-	6:52
S2	6:08	-	6:17	6:26	-	-	-	6:31	6:38	-	6:44	6:55	-	-	7:02
S4	6:19	6:28	-	6:33	-	-	-	6:38	6:45	-	6:51	7:02	-	-	7:09
S2	6:24	-	6:33	6:42	-	-	-	6:47	6:54	-	7:00	7:11	-	-	7:18
S4	6:37	6:46	-	6:51	-	-	-	6:56	7:03	-	7:09	7:20	-	-	7:27
S2	6:48	-	6:57	7:06	-	-	-	7:11	7:18	-	7:24	7:35	-	-	7:42
S4	7:08	7:15	-	7:20	-	-	-	7:25	7:32	-	7:37	7:47	-	-	7:53
S2	7:24	-	7:31	7:39	-	-	-	7:44	7:51	-	7:56	8:06	-	-	8:12
S4	7:42	7:49	-	7:54	-	-	-	7:59	8:06	-	8:11	8:21	-	-	8:27
S2	7:54	-	8:01	8:09	-	-	-	8:14	8:21	-	8:26	8:36	-	-	8:42
S4	8:15	8:22	-	8:27	-	-	-	8:32	8:38	-	8:43	8:51	-	-	8:57
S2	8:27	-	8:34	8:42	-	-	-	8:47	8:53	-	8:58	9:06	-	-	9:12
S4	8:45	8:52	-	8:57	-	-	-	9:02	9:08	-	9:13	9:21	-	-	9:27
S2	9:00	-	9:07	9:15	-	-	-	9:20	9:26	-	9:31	9:39	-	-	9:45
S4	9:15	9:22	-	9:27	-	-	-	9:32	9:38	-	9:43	9:51	-	-	9:57
S2	9:27	-	9:34	9:42	-	-	-	9:47	9:53	-	9:58	10:06	-	-	10:12
S4	9:47	9:53	-	9:58	-	-	-	10:02	10:07	-	10:11	10:18	-	-	10:24
S2	10:02	-	10:08	10:15	-	-	-	10:19	10:24	-	10:28	10:35	-	-	10:41
S4	10:19	10:25	-	10:30	-	-	-	10:34	10:39	-	10:43	10:50	-	-	10:56
S2	10:32	-	10:38	10:45	-	-	-	10:49	10:54	-	10:58	11:05	-	-	11:11
S4	10:49	10:55	-	11:00	-	-	-	11:04	11:09	-	11:13	11:20	-	-	11:26
S2	11:02	-	11:08	11:15	-	-	-	11:19	11:24	-	11:28	11:35	-	-	11:41
S4	11:19	11:25	-	11:30	-	-	-	11:34	11:39	-	11:43	11:50	-	-	11:56
S2	11:32	-	11:38	11:45	-	-	-	11:49	11:54	-	11:58	12:05	-	-	12:11
S4	11:52	11:58	-	12:02	-	-	-	12:05	12:10	-	12:14	12:21	-	-	12:26
After Midnight Service — Servicio después de la medianoche															
S2	12:20	-	12:26	12:32	-	-	-	12:35	12:40	-	12:44	12:51	-	-	12:56
S2	12:50	-	12:56	1:02	-	-	-	1:05	1:10	-	1:14	1:21	-	-	1:26
S2	1:20	-	1:26	1:32	-	-	-	1:35	1:40	-	1:44	1:51	-	-	1:56
S2	1:50	-	1:56	2:02	-	-	-	2:05	2:10	-	2:14	2:21	-	-	2:26
S2	2:20	-	2:26	2:32	-	-	-	2:35	2:40	-	2:44	2:51	-	-	2:56

S2,S4

16th Street Line

Northbound To Silver Spring station

Monday thru Friday — Lunes a viernes

Route Number	10th St. & Constitution Ave. NW (Federal Triangle)	I & 13th Sts. NW (Franklin Sq)	I & 14th Sts. NW (McPherson Sq) M	16th & U Sts. NW	16th & Irving Sts. NW	16th & Buchanan Sts. NW	Colorado Ave. & 16th St. NW ✖	16th St. & Somerset Pl. NW	Eastern Ave. & 16th St. NW (District Line)	16th St. & Eastern Ave. NW (District Line)	Wayne & Dixon Aves. (SILVER SPRING) M
AM Service — Servicio matutino											
S2	4:42	-	4:50	4:58	5:02	5:08	-	5:12	5:20	-	5:23
S4	4:58	-	5:06	5:14	5:18	5:24	-	5:28	-	5:34	5:37
S2	5:12	-	5:20	5:28	5:32	5:38	-	5:42	5:50	-	5:53
S4	5:24	-	5:32	5:40	5:44	5:50	-	5:54	-	6:00	6:03
S2	5:34	-	5:42	5:51	5:55	6:02	-	6:07	6:15	-	6:18
S4	5:43	-	5:51	6:00	6:04	6:11	-	6:16	-	6:22	6:25
S2	5:51	-	5:59	6:08	6:12	6:19	-	6:24	6:32	-	6:35
S4	5:59	-	6:07	6:16	6:20	6:27	-	6:32	-	6:38	6:41
S2	6:06	-	6:14	6:23	6:27	6:34	-	6:39	6:47	-	6:50
S4	6:12	-	6:20	6:29	6:33	6:40	-	6:45	-	6:51	6:54
S2	6:20	-	6:28	6:37	6:41	6:48	-	6:53	7:01	-	7:04
S4	6:28	-	6:36	6:46	6:51	6:58	-	7:04	-	7:10	7:14
S2	6:36	-	6:44	6:54	6:59	7:06	-	7:12	7:21	-	7:25
S4	6:44	-	6:52	7:02	7:07	7:14	-	7:20	-	7:26	7:30
S2	6:53	-	7:01	7:11	7:16	7:23	-	7:29	7:38	-	7:42
S4	7:00	-	7:08	7:18	7:23	7:30	-	7:36	-	7:42	7:46
S2	7:10	-	7:20	7:31	7:36	7:43	-	7:49	7:58	-	8:02
S4	7:20	-	7:30	7:41	7:46	7:53	-	7:59	-	8:05	8:09
S2	7:30	-	7:40	7:51	7:56	8:03	-	8:09	8:18	-	8:22
S4	7:40	-	7:50	8:01	8:06	8:13	-	8:19	-	8:25	8:29
S2	7:50	-	8:01	8:13	8:18	8:25	-	8:31	8:39	-	8:43
S4	8:00	-	8:11	8:23	8:28	8:35	-	8:41	-	8:47	8:51
S2	8:09	-	8:20	8:32	8:37	8:44	-	8:50	8:58	-	9:02
S4	8:19	-	8:30	8:42	8:47	8:54	-	9:00	-	9:06	9:10
S2	8:29	-	8:40	8:52	8:57	9:04	-	9:10	9:18	-	9:22
S4	8:41	-	8:52	9:04	9:09	9:16	-	9:22	-	9:28	9:32
S2	8:50	-	9:00	9:11	9:16	9:23	-	9:28	9:36	-	9:40
S4	8:58	-	9:08	9:19	9:24	9:31	-	9:36	-	9:42	9:46
S2	9:06	-	9:16	9:27	9:32	9:39	-	9:44	9:52	-	9:56
S4	9:14	-	9:24	9:35	9:40	9:47	-	9:52	-	9:58	10:02
S2	9:22	-	9:32	9:43	9:48	9:55	-	10:00	10:08	-	10:12
S4	9:30	-	9:40	9:51	9:56	10:03	-	10:08	-	10:14	10:18
S2	9:38	-	9:48	9:59	10:04	10:11	-	10:16	10:24	-	10:28
S4	9:46	-	9:56	10:07	10:12	10:19	-	10:24	-	10:30	10:34
S2	9:54	-	10:04	10:15	10:20	10:27	-	10:32	10:40	-	10:44
S4	10:02	-	10:12	10:23	10:28	10:35	-	10:40	-	10:46	10:50
S2	10:10	-	10:20	10:31	10:36	10:43	-	10:48	10:56	-	11:00
S4	-	10:27	10:28	10:39	10:44	10:51	-	10:56	-	11:02	11:06
S2	10:26	-	10:36	10:47	10:52	10:59	-	11:04	11:12	-	11:16
S4	-	10:43	10:44	10:55	11:00	11:07	-	11:12	-	11:18	11:22
S2	10:42	-	10:52	11:03	11:08	11:15	-	11:20	11:28	-	11:32
S4	-	10:59	11:00	11:11	11:16	11:23	-	11:28	-	11:34	11:38
S2	10:58	-	11:08	11:19	11:24	11:31	-	11:36	11:44	-	11:48
S4	-	11:15	11:16	11:27	11:32	11:39	-	11:44	-	11:50	11:54
S2	11:14	-	11:24	11:35	11:40	11:47	-	11:52	12:00	-	12:04
S4	-	11:31	11:32	11:43	11:48	11:55	-	12:00	-	12:06	12:10
S2	11:30	-	11:40	11:51	11:56	12:03	-	12:08	12:16	-	12:20
S4	-	11:47	11:48	11:59	12:04	12:11	-	12:16	-	12:22	12:26
S2	11:46	-	11:56	12:07	12:12	12:19	-	12:24	12:32	-	12:36
PM Service — Servicio vespertino											
S4	-	12:03	12:04	12:15	12:20	12:27	-	12:32	-	12:38	12:42
S2	12:02	-	12:12	12:23	12:28	12:35	-	12:40	12:48	-	12:52
S4	-	12:19	12:20	12:31	12:36	12:43	-	12:48	-	12:54	12:58
S2	12:18	-	12:28	12:39	12:44	12:51	-	12:56	1:04	-	1:08
S4	-	12:35	12:36	12:47	12:52	12:59	-	1:04	-	1:10	1:14
S2	12:34	-	12:44	12:55	1:00	1:07	-	1:12	1:20	-	1:24
S4	-	12:51	12:52	1:03	1:08	1:15	-	1:20	-	1:26	1:30
S2	12:50	-	1:00	1:11	1:16	1:23	-	1:28	1:36	-	1:40
S4	-	1:07	1:08	1:19	1:24	1:31	-	1:36	-	1:42	1:46
S2	1:06	-	1:16	1:27	1:32	1:39	-	1:44	1:52	-	1:56

✖ — *Buses sign "16TH & COLORADO". Operators will permit passengers on request to remain on the bus as far as Colorado Avenue & 14th Street.*
La señal del autobús dice 16TH y COLORADO. Los choferes permitrán que los pasjeros que lo soliciten permanezcan en el autobús hasta Colorado Avenue y 14th Street.

S2,S4

16th Street Line

Northbound To Silver Spring station

Monday thru Friday — Lunes a viernes

Route Number	10th St. & Constitution Ave. NW (Federal Triangle)	I & 13th Sts. NW (Franklin Sq)	I & 14th Sts. NW (McPherson Sq) M	16th & U Sts. NW	16th & Irving Sts. NW	16th & Buchanan Sts. NW	Colorado Ave. & 16th St. NW ✖	16th St. & Somerset Pl. NW	Eastern Ave. & 16th St. NW (District Line)	16th St. & Eastern Ave. NW (District Line)	Wayne & Dixon Aves. (SILVER SPRING) M
PM Service — Servicio vespertino											
S4	-	1:23	1:24	1:35	1:40	1:47	-	1:52	-	1:58	2:02
S2	1:22	-	1:32	1:43	1:48	1:55	-	2:00	2:08	-	2:12
S4	-	1:39	1:40	1:51	1:56	2:03	-	2:08	-	2:14	2:18
S2	1:38	-	1:48	1:59	2:04	2:11	-	2:16	2:24	-	2:28
S4	-	1:54	1:55	2:06	2:11	2:18	-	2:23	-	2:29	2:33
S2	1:52	-	2:02	2:13	2:19	2:26	-	2:32	2:41	-	2:45
S4	-	2:08	2:09	2:20	2:26	2:33	-	2:39	-	2:45	2:49
S2	2:06	-	2:16	2:27	2:33	2:40	-	2:46	2:55	-	2:59
S2/	2:15	-	2:25	2:36	2:42	2:49	2:51	-	-	-	-
S4	-	2:29	2:30	2:41	2:47	2:54	-	3:00	-	3:06	3:10
S2	2:27	-	2:37	2:48	2:54	3:01	-	3:07	3:16	-	3:20
S2/	2:36	-	2:46	2:57	3:03	3:10	3:12	-	-	-	-
S4	-	2:49	2:50	3:01	3:07	3:14	-	3:20	-	3:26	3:30
S2	2:46	-	2:56	3:07	3:13	3:20	-	3:26	3:35	-	3:39
S2/	2:54	-	3:04	3:15	3:21	3:28	3:30	-	-	-	-
S4	-	3:07	3:08	3:19	3:25	3:32	-	3:38	-	3:44	3:48
S2	3:02	-	3:12	3:23	3:29	3:36	-	3:42	3:51	-	3:55
S2	3:09	-	3:19	3:30	3:36	3:43	-	3:49	3:58	-	4:02
S4	-	3:26	3:27	3:38	3:44	3:51	-	3:57	-	4:03	4:07
S2/	3:23	-	3:33	3:45	3:50	3:57	4:00	-	-	-	-
S2	3:29	-	3:39	3:51	3:56	4:03	-	4:09	4:18	-	4:23
S4	-	3:43	3:44	3:56	4:01	4:08	-	4:14	-	4:22	4:27
S2/	3:41	-	3:51	4:03	4:08	4:15	4:18	-	-	-	-
S2	3:46	-	3:56	4:08	4:13	4:20	-	4:26	4:35	-	4:40
S4	-	4:00	4:01	4:13	4:18	4:25	-	4:31	-	4:39	4:44
S2/	3:57	-	4:07	4:19	4:24	4:31	4:34	-	-	-	-
S2	4:02	-	4:12	4:24	4:29	4:36	-	4:42	4:51	-	4:56
S4	-	4:15	4:16	4:28	4:33	4:40	-	4:46	-	4:54	4:59
S2/	4:12	-	4:22	4:34	4:39	4:46	4:49	-	-	-	-
S2	4:17	-	4:27	4:39	4:44	4:51	-	4:57	5:06	-	5:11
S4	-	4:30	4:31	4:43	4:48	4:55	-	5:01	-	5:09	5:14
S2/	4:26	-	4:36	4:48	4:53	5:00	5:03	-	-	-	-
S2	4:31	-	4:41	4:53	4:58	5:05	-	5:11	5:20	-	5:25
S4	-	4:43	4:44	4:56	5:01	5:08	-	5:14	-	5:22	5:27
S2/	4:37	-	4:48	5:00	5:05	5:12	5:15	-	-	-	-
S2/	4:37	-	4:48	5:00	5:05	5:12	5:15	-	-	-	-
S2	4:40	-	4:51	5:03	5:08	5:15	-	5:21	5:31	-	5:36
S4	-	4:54	4:55	5:07	5:12	5:19	-	5:25	-	5:33	5:38
S2/	4:47	-	4:58	5:10	5:15	5:22	5:25	-	-	-	-
S2	4:51	-	5:02	5:14	5:19	5:26	-	5:32	5:42	-	5:47
S4	-	5:04	5:05	5:17	5:22	5:29	-	5:35	-	5:43	5:48
S2/	4:58	-	5:09	5:21	5:26	5:33	5:36	-	-	-	-
S2	5:01	-	5:12	5:24	5:29	5:36	-	5:42	5:52	-	5:57
S4	-	5:14	5:15	5:27	5:32	5:39	-	5:45	-	5:53	5:58
S2/	5:08	-	5:19	5:31	5:36	5:43	5:46	-	-	-	-
S2	5:11	-	5:22	5:34	5:39	5:46	-	5:52	6:02	-	6:07
S4	-	5:24	5:25	5:37	5:42	5:49	-	5:55	-	6:03	6:08
S2/	5:18	-	5:29	5:41	5:46	5:53	5:56	-	-	-	-
S2	5:21	-	5:32	5:44	5:49	5:56	-	6:02	6:12	-	6:17
S4	-	5:34	5:35	5:47	5:52	5:59	-	6:05	-	6:13	6:18
S2/	5:30	-	5:39	5:51	5:56	6:03	6:06	-	-	-	-
S2	5:33	-	5:42	5:54	5:59	6:06	-	6:12	6:21	-	6:25
S4	-	5:44	5:45	5:57	6:02	6:09	-	6:15	-	6:22	6:26
S2/	5:40	-	5:49	6:01	6:06	6:13	6:16	-	-	-	-
S2	5:43	-	5:52	6:04	6:09	6:16	-	6:22	6:30	-	6:34
S4	-	5:54	5:55	6:07	6:12	6:19	-	6:25	-	6:31	6:35
S2/	5:51	-	6:00	6:12	6:17	6:24	6:27	-	-	-	-
S2	5:54	-	6:03	6:15	6:20	6:27	-	6:33	6:41	-	6:45
S4	-	6:05	6:06	6:18	6:23	6:30	-	6:36	-	6:42	6:46
S2	6:02	-	6:11	6:23	6:28	6:35	-	6:41	6:49	-	6:53

✖ — *Buses sign "16TH & COLORADO". Operators will permit passengers on request to remain on the bus as far as Colorado Avenue & 14th Street.*
La señal del autobús dice 16TH y COLORADO. Los choferes permitrán que los pasjeros que lo soliciten permanezcan en el autobús hasta Colorado Avenue y 14th Street.

S2,S4

16th Street Line

Northbound To Silver Spring station

Monday thru Friday — Lunes a viernes

Route Number	10th St. & Constitution Ave. NW (Federal Triangle)	I & 13th Sts. NW (Franklin Sq)	I & 14th Sts. NW (McPherson Sq) Metro	16th & U Sts. NW	16th & Irving Sts. NW	16th & Buchanan Sts. NW	Colorado Ave. & 16th St. NW ✖	16th St. & Somerset Pl. NW	Eastern Ave. & 16th St. NW (District Line)	16th St. & Eastern Ave. NW (District Line)	Wayne & Dixon Aves. (SILVER SPRING) Metro
PM Service — Servicio vespertino											
S4	-	6:14	6:15	6:27	6:32	6:39	-	6:45	-	6:51	6:55
S2/	6:11	-	6:20	6:32	6:37	6:44	6:47	-	-	-	-
S2	6:15	-	6:24	6:36	6:41	6:48	-	6:54	7:02	-	7:06
S4	6:19	-	6:28	6:40	6:45	6:52	-	6:58	-	7:04	7:08
S2/	6:23	-	6:32	6:44	6:49	6:56	6:59	-	-	-	-
S2	6:27	-	6:36	6:48	6:53	7:00	-	7:06	7:14	-	7:18
S4	6:32	-	6:41	6:53	6:58	7:05	-	7:11	-	7:17	7:21
S2	6:41	-	6:50	7:01	7:06	7:13	-	7:18	7:25	-	7:28
S4	6:46	-	6:55	7:06	7:11	7:18	-	7:23	-	7:28	7:31
S2	6:52	-	7:01	7:12	7:17	7:24	-	7:29	7:36	-	7:39
S4	6:58	-	7:07	7:18	7:23	7:30	-	7:35	-	7:40	7:43
S2	7:04	-	7:13	7:24	7:29	7:36	-	7:41	7:48	-	7:51
S4	7:10	-	7:19	7:30	7:35	7:42	-	7:47	-	7:52	7:55
S2	7:16	-	7:25	7:36	7:41	7:48	-	7:53	8:00	-	8:03
S4	7:24	-	7:33	7:44	7:49	7:56	-	8:01	-	8:06	8:09
S2	7:33	-	7:42	7:53	7:58	8:05	-	8:10	8:17	-	8:20
S4	7:40	-	7:49	8:00	8:05	8:12	-	8:17	-	8:22	8:25
S2	7:49	-	7:58	8:09	8:14	8:21	-	8:26	8:33	-	8:36
S4	7:59	-	8:08	8:19	8:24	8:31	-	8:36	-	8:41	8:44
S2	8:09	-	8:18	8:29	8:34	8:41	-	8:46	8:53	-	8:56
S4	8:19	-	8:28	8:39	8:44	8:51	-	8:56	-	9:01	9:04
S2	8:29	-	8:38	8:49	8:54	9:01	-	9:06	9:13	-	9:16
S4	8:39	-	8:48	8:59	9:04	9:11	-	9:16	-	9:21	9:24
S2	8:49	-	8:58	9:09	9:14	9:21	-	9:26	9:33	-	9:36
S4	8:59	-	9:08	9:19	9:24	9:31	-	9:36	-	9:41	9:44
S2	9:09	-	9:18	9:29	9:34	9:41	-	9:46	9:53	-	9:56
S4	9:19	-	9:28	9:38	9:43	9:50	-	9:54	-	9:58	10:01
S2	9:29	-	9:38	9:48	9:53	10:00	-	10:04	10:11	-	10:14
S4	-	9:43	9:44	9:54	9:59	10:06	-	10:10	-	10:14	10:17
S2	9:40	-	9:49	9:59	10:04	10:11	-	10:15	10:22	-	10:25
S2/	-	9:52	9:53	10:03	10:08	10:15	10:17	-	-	-	-
S2	9:50	-	9:59	10:09	10:14	10:21	-	10:25	10:32	-	10:35
S2/	-	10:03	10:04	10:14	10:19	10:26	10:28	-	-	-	-
S4	9:59	-	10:08	10:18	10:23	10:30	-	10:34	-	10:38	10:41
S2/	-	10:14	10:15	10:25	10:30	10:37	10:39	-	-	-	-
S2	10:10	-	10:19	10:29	10:34	10:41	-	10:45	10:52	-	10:55
S2/	10:19	-	10:28	10:38	10:43	10:50	10:52	-	-	-	-
S4	-	10:35	10:36	10:46	10:51	10:58	-	11:02	-	11:06	11:09
S2	10:32	-	10:41	10:51	10:56	11:03	-	11:07	11:14	-	11:17
S2/	10:40	-	10:49	10:59	11:04	11:11	11:13	-	-	-	-
S4	10:47	-	10:56	11:06	11:11	11:18	-	11:22	-	11:26	11:29
S2	10:54	-	11:03	11:13	11:18	11:25	-	11:29	11:36	-	11:39
S2/	11:03	-	11:12	11:22	11:27	11:34	11:36	-	-	-	-
S4	11:09	-	11:18	11:28	11:33	11:40	-	11:44	-	11:48	11:51
S2	11:17	-	11:26	11:36	11:41	11:48	-	11:52	11:59	-	12:02
S2/	11:28	-	11:37	11:47	11:52	11:59	12:01	-	-	-	-
S4	11:39	-	11:48	11:58	12:03	12:10	-	12:14	-	12:18	12:21
S2	11:51	-	12:00	12:10	12:15	12:22	-	12:26	12:33	-	12:36
After Midnight Service — Servicio después de la medianoche											
S4	12:04	-	12:13	12:23	12:28	12:35	-	12:39	-	12:43	12:46
S2	12:19	-	12:28	12:38	12:43	12:50	-	12:54	1:01	-	1:04
S4	12:35	-	12:42	12:50	12:54	12:59	-	1:02	-	1:06	1:09
S2	1:04	-	1:11	1:19	1:23	1:28	-	1:31	1:36	-	1:39
S2	1:34	-	1:41	1:49	1:53	1:58	-	2:01	2:06	-	2:09
S2	2:04	-	2:11	2:19	2:23	2:28	-	2:31	2:36	-	2:39
S2	2:34	-	2:41	2:49	2:53	2:58	-	3:01	3:06	-	3:09
S2	3:04	-	3:11	3:19	3:23	3:28	-	3:31	3:36	-	3:39

✖ — *Buses sign "16TH & COLORADO". Operators will permit passengers on request to remain on the bus as far as Colorado Avenue & 14th Street.*
La señal del autobús dice 16TH y COLORADO. Los choferes permitrán que los pasjeros que lo soliciten permanezcan en el autobús hasta Colorado Avenue y 14th Street.

S2,S4
16th Street Line

Southbound to Federal Triangle and Franklin Square

Saturday — En sábados

Route Number	Wayne & Dixon Aves. (Silver Spring)	16th St. & Eastern Ave. NW (D.C. Line)	Eastern Ave. & 16th St. NW (D.C. Line)	Alaska Ave. & Kalmia Rd. NW	16th & Sheridan Sts. NW	16th & Buchanan Sts. NW	16th & Irving Sts. NW	16th & U Sts. NW	H & 14th Sts. NW (McPherson Sq)	I & 13th Sts. NW (FRANKLIN SQ.)	10th St. & Constitution Ave. NW (FED. TRIANGLE)
AM Service — Servicio matutino											
S2	4:17	-	4:23	4:26	4:31	4:34	4:39	4:43	4:50	-	4:58
S4	4:37	4:43	-	-	4:48	4:51	4:56	5:00	5:07	-	5:15
S2	4:49	-	4:55	4:58	5:03	5:06	5:11	5:15	5:22	-	5:30
S4	5:05	5:11	-	-	5:16	5:19	5:24	5:28	5:35	-	5:43
S2	5:15	-	5:21	5:24	5:29	5:32	5:37	5:41	5:48	-	5:56
S4/	5:28	5:34	-	-	5:39	5:42	5:47	5:51	-	5:58	-
S2	5:35	-	5:41	5:44	5:49	5:52	5:57	6:01	6:08	-	6:16
S4/	5:46	5:52	-	-	5:57	6:00	6:05	6:09	-	6:16	-
S2	5:53	-	5:59	6:02	6:07	6:10	6:15	6:19	6:26	-	6:34
S4/	6:04	6:10	-	-	6:15	6:18	6:23	6:27	-	6:34	-
S2	6:11	-	6:17	6:20	6:25	6:28	6:33	6:37	6:44	-	6:52
S4/	6:20	6:26	-	-	6:32	6:35	6:40	6:45	-	6:52	-
S2	6:27	-	6:33	6:36	6:42	6:45	6:50	6:55	7:02	-	7:11
S4/	6:33	6:40	-	-	6:46	6:50	6:56	7:02	-	7:10	-
S2	6:39	-	6:46	6:49	6:55	6:59	7:05	7:11	7:19	-	7:28
S4/	6:50	6:57	-	-	7:03	7:07	7:13	7:19	-	7:27	-
S2	6:55	-	7:02	7:05	7:11	7:15	7:21	7:27	7:35	-	7:44
S4/	7:05	7:12	-	-	7:18	7:22	7:28	7:34	-	7:42	-
S2	7:10	-	7:17	7:20	7:26	7:30	7:36	7:42	7:50	-	7:59
S4/	7:20	7:27	-	-	7:33	7:37	7:43	7:49	-	7:57	-
S2	7:25	-	7:32	7:35	7:41	7:45	7:51	7:57	8:05	-	8:14
S4/	7:35	7:42	-	-	7:48	7:52	7:58	8:04	-	8:12	-
S2	7:40	-	7:47	7:50	7:56	8:00	8:06	8:12	8:20	-	8:29
S4/	7:47	7:55	-	-	8:01	8:05	8:12	8:18	-	8:27	-
S2	7:52	-	8:00	8:03	8:10	8:14	8:21	8:27	8:36	-	8:46
S4/	8:02	8:10	-	-	8:16	8:20	8:27	8:33	-	8:42	-
S2	8:07	-	8:15	8:18	8:25	8:29	8:36	8:42	8:51	-	9:01
S4/	8:17	8:25	-	-	8:31	8:35	8:42	8:48	-	8:57	-
S2	8:22	-	8:30	8:33	8:40	8:44	8:51	8:57	9:06	-	9:16
S4/	8:32	8:40	-	-	8:46	8:50	8:57	9:03	-	9:12	-
S2	8:37	-	8:45	8:48	8:55	8:59	9:06	9:12	9:21	-	9:31
S4/	8:47	8:55	-	-	9:01	9:05	9:12	9:18	-	9:27	-
S2	8:52	-	9:00	9:03	9:10	9:14	9:21	9:27	9:36	-	9:46
S4/	9:02	9:10	-	-	9:16	9:20	9:27	9:33	-	9:42	-
S2	9:07	-	9:15	9:18	9:25	9:29	9:36	9:42	9:51	-	10:01
S4/	9:17	9:25	-	-	9:31	9:35	9:42	9:48	-	9:57	-
S2	9:22	-	9:30	9:33	9:40	9:44	9:51	9:57	10:06	-	10:16
S4/	9:32	9:40	-	-	9:46	9:50	9:57	10:03	-	10:12	-
S2	9:37	-	9:45	9:48	9:55	9:59	10:06	10:12	10:21	-	10:31
S4/	9:47	9:55	-	-	10:01	10:05	10:12	10:18	-	10:27	-
S2	9:52	-	10:00	10:03	10:10	10:14	10:21	10:27	10:36	-	10:46
S4/	10:02	10:10	-	-	10:16	10:20	10:27	10:33	-	10:42	-
S2	10:07	-	10:15	10:18	10:25	10:29	10:36	10:42	10:51	-	11:01
S4/	10:17	10:25	-	-	10:31	10:35	10:42	10:48	-	10:57	-
S2	10:22	-	10:30	10:33	10:40	10:44	10:51	10:57	11:06	-	11:16
S4/	10:32	10:40	-	-	10:46	10:50	10:57	11:03	-	11:12	-
S2	10:37	-	10:45	10:48	10:55	10:59	11:06	11:12	11:21	-	11:31
S4/	10:47	10:55	-	-	11:01	11:05	11:12	11:18	-	11:27	-
S2	10:52	-	11:00	11:03	11:10	11:14	11:21	11:27	11:36	-	11:46
S4/	11:02	11:10	-	-	11:16	11:20	11:27	11:33	-	11:42	-
S2	11:07	-	11:15	11:18	11:25	11:29	11:36	11:42	11:51	-	12:01
S4/	11:17	11:25	-	-	11:31	11:35	11:42	11:48	-	11:57	-
S2	11:22	-	11:30	11:33	11:40	11:44	11:51	11:57	12:06	-	12:16
S4/	11:32	11:40	-	-	11:46	11:50	11:57	12:03	-	12:12	-
S2	11:37	-	11:45	11:48	11:55	11:59	12:06	12:12	12:21	-	12:31
S4/	11:47	11:55	-	-	12:01	12:05	12:12	12:18	-	12:27	-
S2	11:52	-	12:00	12:03	12:10	12:14	12:21	12:27	12:36	-	12:46

On four Federal holidays, Columbus Day, Veterans' Day, Martin L. King Day, and Presidents' Day, Metrobus will run on a Saturday supplemental schedule. On these holidays, all Saturday trips will operate.

S2,S4
16th Street Line

Southbound to Federal Triangle and Franklin Square

Saturday — En sábados

Route Number	Wayne & Dixon Aves. (Silver Spring)	16th St. & Eastern Ave. NW (D.C. Line)	Eastern Ave. & 16th St. NW (D.C. Line)	Alaska Ave. & Kalmia Rd. NW	16th & Sheridan Sts. NW	16th & Buchanan Sts. NW	16th & Irving Sts. NW	16th & U Sts. NW	H & 14th Sts. NW (McPherson Sq)	I & 13th Sts. NW (FRANKLIN SQ.)	10th St. & Constitution Ave. NW (FED. TRIANGLE)
PM Service — Servicio vespertino											
S4/	12:02	12:10	-	-	12:16	12:20	12:27	12:33	-	12:42	-
S2	12:07	-	12:15	12:18	12:25	12:29	12:36	12:42	12:51	-	1:01
S4/	12:17	12:25	-	-	12:31	12:35	12:42	12:48	-	12:57	-
S2	12:22	-	12:30	12:33	12:40	12:44	12:51	12:57	1:06	-	1:16
S4/	12:32	12:40	-	-	12:46	12:50	12:57	1:03	-	1:12	-
S2	12:37	-	12:45	12:48	12:55	12:59	1:06	1:12	1:21	-	1:31
S4/	12:47	12:55	-	-	1:01	1:05	1:12	1:18	-	1:27	-
S2	12:52	-	1:00	1:03	1:10	1:14	1:21	1:27	1:36	-	1:46
S4/	1:02	1:10	-	-	1:16	1:20	1:27	1:33	-	1:42	-
S2	1:07	-	1:15	1:18	1:25	1:29	1:36	1:42	1:51	-	2:01
S4/	1:17	1:25	-	-	1:31	1:35	1:42	1:48	-	1:57	-
S2	1:22	-	1:30	1:33	1:40	1:44	1:51	1:57	2:06	-	2:16
S4/	1:32	1:40	-	-	1:46	1:50	1:57	2:03	-	2:12	-
S2	1:37	-	1:45	1:48	1:55	1:59	2:06	2:12	2:21	-	2:31
S4/	1:47	1:55	-	-	2:01	2:05	2:12	2:18	-	2:27	-
S2	1:52	-	2:00	2:03	2:10	2:14	2:21	2:27	2:36	-	2:46
S4/	2:02	2:10	-	-	2:16	2:20	2:27	2:33	-	2:42	-
S2	2:07	-	2:15	2:18	2:25	2:29	2:36	2:42	2:51	-	3:01
S4/	2:17	2:25	-	-	2:31	2:35	2:42	2:48	-	2:57	-
S2	2:22	-	2:30	2:33	2:40	2:44	2:51	2:57	3:06	-	3:16
S4/	2:32	2:40	-	-	2:46	2:50	2:57	3:03	-	3:12	-
S2	2:37	-	2:45	2:48	2:55	2:59	3:06	3:12	3:21	-	3:31
S4/	2:47	2:55	-	-	3:01	3:05	3:12	3:18	-	3:27	-
S2	2:52	-	3:00	3:03	3:10	3:14	3:21	3:27	3:36	-	3:46
S4/	3:02	3:10	-	-	3:16	3:20	3:27	3:33	-	3:42	-
S2	3:07	-	3:15	3:18	3:25	3:29	3:36	3:42	3:51	-	4:01
S4/	3:17	3:25	-	-	3:31	3:35	3:42	3:48	-	3:57	-
S2	3:22	-	3:30	3:33	3:40	3:44	3:51	3:57	4:06	-	4:16
S4/	3:32	3:40	-	-	3:46	3:50	3:57	4:03	-	4:12	-
S2	3:37	-	3:45	3:48	3:55	3:59	4:06	4:12	4:21	-	4:31
S4/	3:47	3:55	-	-	4:01	4:05	4:12	4:18	-	4:27	-
S2	3:52	-	4:00	4:03	4:10	4:14	4:21	4:27	4:36	-	4:46
S2	4:00	-	4:08	4:11	4:18	4:22	4:29	4:35	4:44	-	4:54
S4/	4:07	4:15	-	-	4:21	4:25	4:32	4:38	-	4:47	-
S2	4:12	-	4:20	4:23	4:30	4:34	4:41	4:47	4:56	-	5:06
S4/	4:19	4:27	-	-	4:33	4:37	4:44	4:50	-	4:59	-
S2	4:24	-	4:32	4:35	4:42	4:46	4:53	4:59	5:08	-	5:18
S4/	4:31	4:39	-	-	4:45	4:49	4:56	5:02	-	5:11	-
S2	4:36	-	4:44	4:47	4:54	4:58	5:05	5:11	5:20	-	5:30
S4/	4:43	4:51	-	-	4:57	5:01	5:08	5:14	-	5:23	-
S2	4:48	-	4:56	4:59	5:06	5:10	5:17	5:23	5:32	-	5:42
S4/	4:55	5:03	-	-	5:09	5:13	5:20	5:26	-	5:35	-
S2	5:00	-	5:08	5:11	5:18	5:22	5:29	5:35	5:44	-	5:54
S4/	5:07	5:15	-	-	5:21	5:25	5:32	5:38	-	5:47	-
S2	5:16	-	5:24	5:27	5:34	5:38	5:45	5:51	6:00	-	6:10
S4/	5:24	5:32	-	-	5:38	5:42	5:49	5:55	-	6:04	-
S2	5:34	-	5:41	5:44	5:50	5:54	6:00	6:06	6:14	-	6:23
S4/	5:41	5:48	-	-	5:54	5:58	6:04	6:10	-	6:18	-
S2	5:51	-	5:58	6:01	6:07	6:11	6:17	6:23	6:31	-	6:40
S4/	5:56	6:03	-	-	6:09	6:13	6:19	6:25	-	6:33	-
S2	6:06	-	6:13	6:16	6:22	6:26	6:32	6:38	6:46	-	6:55
S4/	6:11	6:18	-	-	6:24	6:28	6:34	6:40	-	6:48	-
S2	6:16	-	6:23	6:26	6:32	6:36	6:42	6:48	6:56	-	7:05
S4	6:29	6:36	-	-	6:42	6:46	6:52	6:58	7:06	-	7:15
S2	6:37	-	6:44	6:47	6:53	6:57	7:03	7:09	7:17	-	7:26
S4	6:50	6:57	-	-	7:03	7:07	7:13	7:19	7:27	-	7:36
S2	6:59	-	7:06	7:09	7:15	7:19	7:25	7:31	7:39	-	7:48
S4	7:12	7:19	-	-	7:25	7:29	7:35	7:41	7:49	-	7:58
S2	7:21	-	7:28	7:31	7:37	7:41	7:47	7:53	8:01	-	8:10
S4	7:36	7:43	-	-	7:49	7:53	7:59	8:05	8:13	-	8:22

On four Federal holidays, Columbus Day, Veterans' Day, Martin L. King Day, and Presidents' Day, Metrobus will run on a Saturday supplemental schedule. On these holidays, all Saturday trips will operate.

S2,S4

16th Street Line

Southbound to Federal Triangle and Franklin Square

Saturday — En sábados

Route Number	Wayne & Dixon Aves. (Silver Spring)	16th St. & Eastern Ave. NW (D.C. Line)	Eastern Ave. & 16th St. NW (D.C. Line)	Alaska Ave. & Kalmia Rd. NW	16th & Sheridan Sts. NW	16th & Buchanan Sts. NW	16th & Irving Sts. NW	16th & U Sts. NW	H & 14th Sts. NW (McPherson Sq)	I & 13th Sts. NW (FRANKLIN SQ.)	10th St. & Constitution Ave. NW (FED. TRIANGLE)
PM Service — Servicio vespertino											
S2	7:47	-	7:54	7:57	8:03	8:07	8:13	8:19	8:27	-	8:36
S4	8:02	8:09	-	-	8:15	8:19	8:25	8:31	8:39	-	8:48
S2	8:13	-	8:20	8:23	8:29	8:33	8:39	8:45	8:53	-	9:02
S4	8:26	8:33	-	-	8:39	8:43	8:49	8:55	9:03	-	9:12
S2	8:37	-	8:44	8:47	8:53	8:57	9:03	9:09	9:17	-	9:26
S4	8:50	8:57	-	-	9:03	9:07	9:13	9:19	9:27	-	9:36
S2	9:01	-	9:08	9:11	9:17	9:21	9:27	9:33	9:41	-	9:50
S4	9:14	9:21	-	-	9:27	9:31	9:37	9:43	9:51	-	10:00
S2	9:29	-	9:36	9:39	9:44	9:47	9:53	9:59	10:06	-	10:14
S4	9:41	9:48	-	-	9:54	9:57	10:03	10:09	10:16	-	10:24
S2	9:53	-	10:00	10:03	10:08	10:11	10:17	10:23	10:30	-	10:38
S4	10:05	10:12	-	-	10:18	10:21	10:27	10:33	10:40	-	10:48
S2	10:17	-	10:24	10:27	10:32	10:35	10:41	10:47	10:54	-	11:02
S4	10:29	10:36	-	-	10:42	10:45	10:51	10:57	11:04	-	11:12
S2	10:42	-	10:49	10:52	10:57	11:00	11:06	11:11	11:18	-	11:26
S4	10:54	11:01	-	-	11:07	11:10	11:16	11:21	11:28	-	11:36
S2	11:06	-	11:13	11:16	11:21	11:24	11:30	11:35	11:42	-	11:50
S4	11:18	11:25	-	-	11:31	11:34	11:40	11:45	11:52	-	12:00
S2	11:30	-	11:37	11:40	11:45	11:48	11:54	11:59	12:06	-	12:14
S4	11:47	11:54	-	-	12:00	12:03	12:09	12:14	12:21	-	12:29
After Midnight Service — Servicio después de la medianoche											
S2	12:06	-	12:12	12:15	12:20	12:22	12:28	12:34	12:38	-	12:46
S4	12:31	12:37	-	-	12:43	12:45	12:51	12:57	1:01	-	1:09
S2	12:54	-	1:00	1:03	1:08	1:10	1:16	1:22	1:26	-	1:34
S4	1:16	1:22	-	-	1:28	1:30	1:36	1:42	1:46	-	1:54
S2	1:44	-	1:50	1:53	1:58	2:00	2:06	2:12	2:16	-	2:24
S2	2:14	-	2:20	2:23	2:28	2:30	2:36	2:42	2:46	-	2:54

On four Federal holidays, Columbus Day, Veterans' Day, Martin L. King Day, and Presidents' Day, Metrobus will run on a Saturday supplemental schedule. On these holidays, all Saturday trips will operate.

S2,S4

16th Street Line

Northbound To Silver Spring station

Saturday — En sábados

Route Number	10th St. & Constitution Ave. NW (Federal Triangle)	I & 13th Sts. NW (Franklin Sq.)	I & 14th Sts. NW (McPherson Sq) M	16th & U Sts. NW	16th & Irving Sts. NW	16th & Buchanan Sts. NW	16th St. & Somerset Pl. NW	Alaska Ave. & Kalmia Rd. NW	Eastern Ave. & 16th St. NW (D.C. Line)	16th St. & Eastern Ave. NW (D.C. Line)	Wayne & Dixon Aves (SILVER SPRING) M
AM Service — Servicio matutino											
S2	5:05	-	5:11	5:17	5:21	5:26	5:29	5:33	5:36	-	5:39
S4	5:21	-	5:27	5:33	5:37	5:42	5:45	-	-	5:51	5:54
S2	5:37	-	5:43	5:49	5:53	5:58	6:01	6:05	6:08	-	6:11
S4	5:48	-	5:55	6:03	6:07	6:13	6:16	-	-	6:23	6:26
S2	6:02	-	6:09	6:17	6:21	6:27	6:30	6:35	6:38	-	6:41
S4	-	6:21	6:22	6:30	6:34	6:40	6:43	-	-	6:50	6:53
S2	6:22	-	6:29	6:37	6:41	6:47	6:50	6:55	6:58	-	7:01
S4	-	6:39	6:40	6:48	6:52	6:58	7:01	-	-	7:08	7:11
S2	6:39	-	6:47	6:55	6:59	7:05	7:08	7:13	7:16	-	7:19
S4	-	6:57	6:58	7:06	7:10	7:16	7:19	-	-	7:25	7:28
S2	6:58	-	7:06	7:14	7:18	7:24	7:27	7:32	7:35	-	7:38
S4	-	7:15	7:16	7:24	7:28	7:34	7:37	-	-	7:43	7:46
S2	7:18	-	7:26	7:34	7:38	7:44	7:47	7:52	7:55	-	7:58
S4	-	7:34	7:35	7:44	7:49	7:55	7:59	-	-	8:07	8:10
S2	7:34	-	7:43	7:52	7:57	8:03	8:07	8:12	8:16	-	8:19
S4	-	7:50	7:51	8:00	8:05	8:11	8:15	-	-	8:23	8:26
S2	7:50	-	7:59	8:08	8:13	8:19	8:23	8:28	8:32	-	8:35
S4	-	8:06	8:07	8:16	8:21	8:27	8:31	-	-	8:39	8:42
S2	8:06	-	8:15	8:24	8:29	8:35	8:39	8:44	8:48	-	8:51
S4	-	8:22	8:23	8:32	8:37	8:43	8:47	-	-	8:55	8:58
S2	8:22	-	8:31	8:40	8:45	8:51	8:55	9:00	9:04	-	9:07
S4	-	8:37	8:38	8:47	8:52	8:58	9:02	-	-	9:10	9:13
S2	8:37	-	8:46	8:55	9:00	9:06	9:10	9:15	9:19	-	9:22
S4	-	8:52	8:53	9:02	9:07	9:13	9:17	-	-	9:25	9:28
S2	8:52	-	9:01	9:10	9:15	9:21	9:25	9:30	9:34	-	9:37
S4	-	9:07	9:08	9:17	9:22	9:28	9:32	-	-	9:40	9:43
S2	9:07	-	9:16	9:25	9:30	9:36	9:40	9:45	9:49	-	9:52
S4	-	9:22	9:23	9:32	9:37	9:43	9:47	-	-	9:55	9:58
S2	9:22	-	9:31	9:40	9:45	9:51	9:55	10:00	10:04	-	10:07
S4	-	9:37	9:38	9:47	9:52	9:58	10:02	-	-	10:10	10:13
S2	9:37	-	9:46	9:55	10:00	10:06	10:10	10:15	10:19	-	10:22
S4	-	9:52	9:53	10:02	10:07	10:13	10:17	-	-	10:25	10:28
S2	9:52	-	10:01	10:10	10:15	10:21	10:25	10:30	10:34	-	10:37
S4	-	10:07	10:08	10:17	10:22	10:28	10:32	-	-	10:40	10:43
S2	10:07	-	10:16	10:25	10:30	10:36	10:40	10:45	10:49	-	10:52
S4	-	10:22	10:23	10:32	10:37	10:43	10:47	-	-	10:55	10:58
S2	10:22	-	10:31	10:40	10:45	10:51	10:55	11:00	11:04	-	11:07
S4	-	10:37	10:38	10:47	10:52	10:58	11:02	-	-	11:10	11:13
S2	10:37	-	10:46	10:55	11:00	11:06	11:10	11:15	11:19	-	11:22
S4	-	10:52	10:53	11:02	11:07	11:13	11:17	-	-	11:25	11:28
S2	10:52	-	11:01	11:10	11:15	11:21	11:25	11:30	11:34	-	11:37
S4	-	11:07	11:08	11:17	11:22	11:28	11:32	-	-	11:40	11:43
S2	11:07	-	11:16	11:25	11:30	11:36	11:40	11:45	11:49	-	11:52
S4	-	11:22	11:23	11:32	11:37	11:43	11:47	-	-	11:55	11:58
S2	11:22	-	11:31	11:40	11:45	11:51	11:55	12:00	12:04	-	12:07
S4	-	11:37	11:38	11:47	11:52	11:58	12:02	-	-	12:10	12:13
S2	11:37	-	11:47	11:57	12:03	12:09	12:13	12:18	12:22	-	12:25
S4	-	11:53	11:54	12:04	12:10	12:16	12:20	-	-	12:28	12:31
S2	11:52	-	12:02	12:12	12:18	12:24	12:28	12:33	12:37	-	12:40

On four Federal holidays, Columbus Day, Veterans' Day, Martin L. King Day, and Presidents' Day, Metrobus will run on a Saturday supplemental schedule. On these holidays, all Saturday trips will operate.

S2,S4

16th Street Line

Northbound To Silver Spring station

Saturday — En sábados

Route Number	10th St. & Constitution Ave. NW (Federal Triangle)	I & 13th Sts. NW (Franklin Sq.)	I & 14th Sts. NW (McPherson Sq) M	16th & U Sts. NW	16th & Irving Sts. NW	16th & Buchanan Sts. NW	16th St. & Somerset Pl. NW	Alaska Ave. & Kalmia Rd. NW	Eastern Ave. & 16th St. NW (D.C. Line)	16th St. & Eastern Ave. NW (D.C. Line)	Wayne & Dixon Aves (SILVER SPRING) M
PM Service — Servicio vespertino											
S4	-	12:08	12:09	12:19	12:25	12:31	12:35	-	-	12:43	12:46
S2	12:07	-	12:17	12:27	12:33	12:39	12:43	12:48	12:52	-	12:55
S4	-	12:23	12:24	12:34	12:40	12:46	12:50	-	-	12:58	1:01
S2	12:22	-	12:32	12:42	12:48	12:54	12:58	1:03	1:07	-	1:10
S4	-	12:38	12:39	12:49	12:55	1:01	1:05	-	-	1:13	1:16
S2	12:37	-	12:47	12:57	1:03	1:09	1:13	1:18	1:22	-	1:25
S4	-	12:53	12:54	1:04	1:10	1:16	1:20	-	-	1:28	1:31
S2	12:52	-	1:02	1:12	1:18	1:24	1:28	1:33	1:37	-	1:40
S4	-	1:08	1:09	1:19	1:25	1:31	1:35	-	-	1:43	1:46
S2	1:07	-	1:17	1:27	1:33	1:39	1:43	1:48	1:52	-	1:55
S4	-	1:23	1:24	1:34	1:40	1:46	1:50	-	-	1:58	2:01
S2	1:22	-	1:32	1:42	1:48	1:54	1:58	2:03	2:07	-	2:10
S4	-	1:38	1:39	1:49	1:55	2:01	2:05	-	-	2:13	2:16
S2	1:37	-	1:47	1:57	2:03	2:09	2:13	2:18	2:22	-	2:25
S4	-	1:53	1:54	2:04	2:10	2:16	2:20	-	-	2:28	2:31
S2	1:52	-	2:02	2:12	2:18	2:24	2:28	2:33	2:37	-	2:40
S4	-	2:08	2:09	2:19	2:25	2:31	2:35	-	-	2:43	2:46
S2	2:07	-	2:17	2:27	2:33	2:39	2:43	2:48	2:52	-	2:55
S4	-	2:23	2:24	2:34	2:40	2:46	2:50	-	-	2:58	3:01
S2	2:22	-	2:32	2:42	2:48	2:54	2:58	3:03	3:07	-	3:10
S4	-	2:38	2:39	2:49	2:55	3:01	3:05	-	-	3:13	3:16
S2	2:37	-	2:47	2:57	3:03	3:09	3:13	3:18	3:22	-	3:25
S4	-	2:53	2:54	3:04	3:10	3:16	3:20	-	-	3:28	3:31
S2	2:52	-	3:02	3:12	3:18	3:24	3:28	3:33	3:37	-	3:40
S4	-	3:08	3:09	3:19	3:25	3:31	3:35	-	-	3:43	3:46
S2	3:04	-	3:14	3:24	3:30	3:36	3:40	3:45	3:49	-	3:52
S4	-	3:20	3:21	3:31	3:37	3:43	3:47	-	-	3:55	3:58
S2	3:16	-	3:26	3:36	3:42	3:48	3:52	3:57	4:01	-	4:04
S4	-	3:32	3:33	3:43	3:49	3:55	3:59	-	-	4:07	4:10
S2	3:28	-	3:38	3:48	3:54	4:00	4:04	4:09	4:13	-	4:16
S4	-	3:44	3:45	3:55	4:01	4:07	4:11	-	-	4:19	4:22
S2	3:40	-	3:50	4:00	4:06	4:12	4:16	4:21	4:25	-	4:28
S4	-	3:56	3:57	4:07	4:13	4:19	4:23	-	-	4:31	4:34
S2	3:52	-	4:02	4:13	4:19	4:25	4:29	4:34	4:38	-	4:41
S4	-	4:08	4:09	4:20	4:26	4:32	4:36	-	-	4:44	4:47
S2	4:04	-	4:14	4:25	4:31	4:37	4:41	4:46	4:50	-	4:53
S4	-	4:20	4:21	4:32	4:38	4:44	4:48	-	-	4:56	4:59
S2	4:16	-	4:26	4:37	4:43	4:49	4:53	4:58	5:02	-	5:05
S4	-	4:32	4:33	4:44	4:50	4:56	5:00	-	-	5:08	5:11
S2	4:28	-	4:38	4:49	4:55	5:01	5:05	5:10	5:14	-	5:17
S4	-	4:44	4:45	4:56	5:02	5:08	5:12	-	-	5:20	5:23
S2	4:40	-	4:50	5:01	5:07	5:13	5:17	5:22	5:26	-	5:29
S4	-	4:56	4:57	5:08	5:14	5:20	5:24	-	-	5:32	5:35
S2	4:52	-	5:02	5:13	5:19	5:25	5:29	5:34	5:38	-	5:41
S4	-	5:08	5:09	5:20	5:26	5:32	5:36	-	-	5:44	5:47
S2	5:04	-	5:14	5:25	5:31	5:37	5:41	5:46	5:50	-	5:53
S4	-	5:20	5:21	5:32	5:38	5:44	5:48	-	-	5:56	5:59
S2	5:16	-	5:26	5:37	5:43	5:49	5:53	5:58	6:02	-	6:05
S4	-	5:32	5:33	5:44	5:50	5:56	6:00	-	-	6:08	6:11
S2	5:28	-	5:38	5:49	5:55	6:01	6:05	6:10	6:14	-	6:17
S4	-	5:44	5:45	5:56	6:02	6:08	6:12	-	-	6:20	6:23
S2	5:40	-	5:50	6:01	6:07	6:13	6:17	6:22	6:26	-	6:29
S4	-	5:56	5:57	6:08	6:14	6:20	6:24	-	-	6:32	6:35
S2	5:52	-	6:02	6:13	6:19	6:25	6:29	6:34	6:38	-	6:41
S4	-	6:09	6:10	6:20	6:26	6:32	6:36	-	-	6:44	6:47
S2	6:07	-	6:17	6:27	6:33	6:39	6:43	6:48	6:52	-	6:55
S4	-	6:23	6:24	6:34	6:40	6:46	6:50	-	-	6:58	7:01
S2	6:22	-	6:32	6:42	6:48	6:54	6:58	7:03	7:07	-	7:10
S4	-	6:38	6:39	6:49	6:55	7:01	7:05	-	-	7:13	7:16
S2	6:37	-	6:47	6:57	7:03	7:09	7:13	7:18	7:22	-	7:25
S4	-	6:53	6:54	7:04	7:10	7:16	7:20	-	-	7:28	7:31
S2	6:54	-	7:04	7:14	7:20	7:26	7:30	7:35	7:39	-	7:42

On four Federal holidays, Columbus Day, Veterans' Day, Martin L. King Day, and Presidents' Day, Metrobus will run on a Saturday supplemental schedule. On these holidays, all Saturday trips will operate.

S2,S4

16th Street Line

Northbound To Silver Spring station

Saturday — En sábados

Route Number	10th St. & Constitution Ave. NW (Federal Triangle)	I & 13th Sts. NW (Franklin Sq.)	I & 14th Sts. NW (McPherson Sq) Ⓜ	16th & U Sts. NW	16th & Irving Sts. NW	16th & Buchanan Sts. NW	16th St. & Somerset Pl. NW	Alaska Ave. & Kalmia Rd. NW	Eastern Ave. & 16th St. NW (D.C. Line)	16th St. & Eastern Ave. NW (D.C. Line)	Wayne & Dixon Aves (SILVER SPRING) Ⓜ
PM Service — Servicio vespertino											
S4	7:04	-	7:14	7:24	7:30	7:36	7:40	-	-	7:48	7:51
S2	7:14	-	7:24	7:34	7:40	7:46	7:50	7:55	7:59	-	8:02
S4	7:24	-	7:34	7:44	7:50	7:56	8:00	-	-	8:08	8:11
S2	7:35	-	7:44	7:54	7:59	8:05	8:09	8:14	8:17	-	8:20
S4	7:45	-	7:54	8:04	8:09	8:15	8:19	-	-	8:25	8:28
S2	7:57	-	8:06	8:16	8:21	8:27	8:31	8:36	8:39	-	8:42
S4	8:09	-	8:18	8:28	8:33	8:39	8:43	-	-	8:49	8:52
S2	8:21	-	8:30	8:40	8:45	8:51	8:55	9:00	9:03	-	9:06
S4	8:33	-	8:42	8:52	8:57	9:03	9:07	-	-	9:13	9:16
S2	8:47	-	8:55	9:04	9:09	9:15	9:19	9:23	9:26	-	9:29
S4	8:59	-	9:07	9:16	9:21	9:27	9:31	-	-	9:37	9:40
S2	9:11	-	9:19	9:28	9:33	9:39	9:43	9:47	9:50	-	9:53
S4	9:23	-	9:31	9:40	9:45	9:51	9:55	-	-	10:01	10:04
S2	9:35	-	9:43	9:52	9:57	10:03	10:07	10:11	10:14	-	10:17
S4	9:47	-	9:55	10:04	10:09	10:15	10:19	-	-	10:25	10:28
S2	9:59	-	10:07	10:16	10:21	10:27	10:31	10:35	10:38	-	10:41
S4	10:11	-	10:19	10:28	10:33	10:39	10:43	-	-	10:49	10:52
S2	10:23	-	10:31	10:40	10:45	10:51	10:55	10:59	11:02	-	11:05
S4	10:35	-	10:43	10:52	10:57	11:03	11:07	-	-	11:13	11:16
S2	10:47	-	10:55	11:04	11:09	11:15	11:19	11:23	11:26	-	11:29
S4	10:59	-	11:07	11:16	11:21	11:27	11:31	-	-	11:37	11:40
S2	11:11	-	11:19	11:28	11:33	11:39	11:43	11:47	11:50	-	11:53
S4	11:23	-	11:31	11:40	11:45	11:51	11:55	-	-	12:01	12:04
S2	11:35	-	11:43	11:52	11:57	12:03	12:07	12:11	12:14	-	12:17
S4	11:47	-	11:55	12:04	12:09	12:15	12:19	-	-	12:25	12:28
S2	11:59	-	12:07	12:16	12:21	12:27	12:31	12:35	12:38	-	12:41
After Midnight Service — Servicio después de la medianoche											
S4	12:11	-	12:19	12:28	12:33	12:39	12:43	-	-	12:49	12:52
S2	12:24	-	12:32	12:40	12:44	12:50	12:53	12:57	1:00	-	1:03
S4	12:39	-	12:47	12:55	12:59	1:05	1:08	-	-	1:14	1:17
S2	12:59	-	1:07	1:15	1:19	1:25	1:28	1:32	1:35	-	1:38
S4	1:19	-	1:27	1:35	1:39	1:45	1:48	-	-	1:54	1:57
S2	1:42	-	1:48	1:55	1:58	2:03	2:06	2:10	2:13	-	2:16
S4	2:02	-	2:08	2:15	2:18	2:23	2:26	-	-	2:32	2:35
S2	2:32	-	2:38	2:45	2:48	2:53	2:56	3:00	3:03	-	3:06
S2	3:02	-	3:08	3:15	3:18	3:23	3:26	3:30	3:33	-	3:36

On four Federal holidays, Columbus Day, Veterans' Day, Martin L. King Day, and Presidents' Day, Metrobus will run on a Saturday supplemental schedule. On these holidays, all Saturday trips will operate.

S2,S4

16th Street Line

Southbound to Federal Triangle and Franklin Square

Sunday — En domingo

Route Number	Wayne & Dixon Aves. (Silver Spring) Metro	16th St. & Eastern Ave. NW (District Line)	Eastern Ave. & 16th St. NW (District Line)	Alaska Ave. & Kalmia Rd. NW	16th & Sheridan Sts. NW	16th & Buchanan Sts. NW	16th & Irving Sts. NW	16th & U Sts. NW	H & 14th Sts. NW (McPherson Sq) Metro	I & 13th Sts. NW (FRANKLIN SQ.)	10th St. & Constitution Ave. NW (FED. TRIANGLE)
AM Service — Servicio matutino											
S2	4:33	-	4:39	4:42	4:45	4:49	4:55	4:59	5:06	-	5:12
S4	4:51	4:57	-	-	5:01	5:05	5:11	5:15	5:22	-	5:28
S2	5:05	-	5:11	5:14	5:17	5:21	5:27	5:31	5:38	-	5:44
S4	5:24	5:30	-	-	5:34	5:38	5:44	5:48	5:55	-	6:01
S2	5:37	-	5:43	5:46	5:49	5:53	5:59	6:03	6:10	-	6:16
S4	5:53	5:59	-	-	6:03	6:07	6:13	6:17	6:24	-	6:30
S2	6:05	-	6:11	6:14	6:17	6:21	6:27	6:31	6:38	-	6:44
S4	6:21	6:27	-	-	6:31	6:35	6:41	6:45	6:52	-	6:58
S2	6:28	-	6:35	6:38	6:43	6:47	6:54	6:59	7:06	-	7:12
S4/	6:39	6:46	-	-	6:51	6:55	7:02	7:07	-	7:14	-
S2	6:48	-	6:55	6:58	7:03	7:07	7:14	7:19	7:26	-	7:32
S4/	6:59	7:06	-	-	7:11	7:15	7:22	7:27	-	7:34	-
S2	7:08	-	7:15	7:18	7:23	7:27	7:34	7:39	7:46	-	7:52
S4/	7:19	7:26	-	-	7:31	7:35	7:42	7:47	-	7:54	-
S2	7:28	-	7:35	7:38	7:43	7:47	7:54	7:59	8:06	-	8:12
S4/	7:37	7:44	-	-	7:49	7:53	8:00	8:05	-	8:12	-
S2	7:48	-	7:55	7:58	8:03	8:07	8:14	8:19	8:26	-	8:32
S4/	7:57	8:04	-	-	8:09	8:13	8:20	8:25	-	8:32	-
S2	8:08	-	8:15	8:18	8:23	8:27	8:34	8:39	8:46	-	8:52
S4/	8:18	8:25	-	-	8:30	8:34	8:41	8:46	-	8:53	-
S2	8:28	-	8:35	8:38	8:43	8:47	8:54	8:59	9:06	-	9:12
S4/	8:39	8:46	-	-	8:51	8:55	9:02	9:07	-	9:14	-
S2	8:46	-	8:53	8:56	9:01	9:05	9:12	9:17	9:24	-	9:30
S4/	8:53	9:00	-	-	9:05	9:10	9:20	9:25	-	9:33	-
S2	9:01	-	9:08	9:11	9:15	9:20	9:30	9:35	9:43	-	9:50
S4/	9:13	9:20	-	-	9:25	9:30	9:40	9:45	-	9:53	-
S2	9:22	-	9:29	9:32	9:36	9:41	9:51	9:56	10:04	-	10:11
S4/	9:34	9:41	-	-	9:46	9:51	10:01	10:06	-	10:14	-
S2	9:43	-	9:50	9:53	9:57	10:02	10:12	10:17	10:25	-	10:32
S4/	9:55	10:02	-	-	10:07	10:12	10:22	10:27	-	10:35	-
S2	10:04	-	10:11	10:14	10:18	10:23	10:33	10:38	10:46	-	10:53
S4/	10:16	10:23	-	-	10:28	10:33	10:43	10:48	-	10:56	-
S2	10:25	-	10:32	10:35	10:39	10:44	10:54	10:59	11:07	-	11:14
S4/	10:37	10:44	-	-	10:49	10:54	11:04	11:09	-	11:17	-
S2	10:46	-	10:53	10:56	11:00	11:05	11:15	11:20	11:28	-	11:35
S4/	10:56	11:03	-	-	11:08	11:14	11:24	11:30	-	11:39	-
S2	11:07	-	11:15	11:18	11:22	11:28	11:38	11:44	11:53	-	12:00
S4/	11:17	11:24	-	-	11:29	11:35	11:45	11:51	-	12:00	-
S2	11:28	-	11:36	11:39	11:43	11:49	11:59	12:05	12:14	-	12:21
S4/	11:38	11:45	-	-	11:50	11:56	12:06	12:12	-	12:21	-
S2	11:49	-	11:57	12:00	12:04	12:10	12:20	12:26	12:35	-	12:42

S2,S4

16th Street Line

Southbound to Federal Triangle and Franklin Square

Sunday — En domingo

Route Number	Wayne & Dixon Aves. (Silver Spring) Metro	16th St. & Eastern Ave. NW (District Line)	Eastern Ave. & 16th St. NW (District Line)	Alaska Ave. & Kalmia Rd. NW	16th & Sheridan Sts. NW	16th & Buchanan Sts. NW	16th & Irving Sts. NW	16th & U Sts. NW	H & 14th Sts. NW (McPherson Sq) Metro	I & 13th Sts. NW (FRANKLIN SQ.)	10th St. & Constitution Ave. NW (FED. TRIANGLE)
PM Service — Servicio vespertino											
S4/	12:01	12:08	-	-	12:13	12:19	12:29	12:35	-	12:44	-
S2	12:10	-	12:18	12:21	12:25	12:31	12:41	12:47	12:56	-	1:03
S4/	12:22	12:29	-	-	12:34	12:40	12:50	12:56	-	1:05	-
S2	12:31	-	12:39	12:42	12:46	12:52	1:02	1:08	1:17	-	1:24
S4/	12:43	12:50	-	-	12:55	1:01	1:11	1:17	-	1:26	-
S2	12:52	-	1:00	1:03	1:07	1:13	1:23	1:29	1:38	-	1:45
S4/	1:04	1:11	-	-	1:16	1:22	1:32	1:38	-	1:47	-
S2	1:13	-	1:21	1:24	1:28	1:34	1:44	1:50	1:59	-	2:06
S4/	1:25	1:32	-	-	1:37	1:43	1:53	1:59	-	2:08	-
S2	1:34	-	1:42	1:45	1:49	1:55	2:05	2:11	2:20	-	2:27
S4/	1:46	1:53	-	-	1:58	2:04	2:14	2:20	-	2:29	-
S2	1:55	-	2:03	2:06	2:10	2:16	2:26	2:32	2:41	-	2:48
S4/	2:07	2:14	-	-	2:19	2:25	2:35	2:41	-	2:50	-
S2	2:16	-	2:24	2:27	2:31	2:37	2:47	2:53	3:02	-	3:09
S4/	2:28	2:35	-	-	2:40	2:46	2:55	3:00	-	3:09	-
S2	2:38	-	2:46	2:49	2:53	2:59	3:08	3:13	3:22	-	3:28
S4/	2:51	2:58	-	-	3:03	3:09	3:18	3:23	-	3:32	-
S2	2:59	-	3:07	3:10	3:14	3:20	3:29	3:34	3:43	-	3:49
S4/	3:12	3:19	-	-	3:24	3:30	3:39	3:44	-	3:53	-
S2	3:20	-	3:28	3:31	3:35	3:41	3:50	3:55	4:04	-	4:10
S4/	3:33	3:40	-	-	3:45	3:51	4:00	4:05	-	4:14	-
S2	3:41	-	3:49	3:52	3:56	4:02	4:11	4:16	4:25	-	4:31
S4/	3:54	4:01	-	-	4:06	4:12	4:21	4:26	-	4:35	-
S2	4:02	-	4:10	4:13	4:17	4:23	4:32	4:37	4:46	-	4:52
S4/	4:15	4:22	-	-	4:27	4:33	4:42	4:47	-	4:56	-
S2	4:23	-	4:31	4:34	4:38	4:44	4:53	4:58	5:07	-	5:13
S4/	4:36	4:43	-	-	4:48	4:54	5:03	5:08	-	5:17	-
S2	4:44	-	4:52	4:55	4:59	5:05	5:14	5:19	5:28	-	5:34
S4/	4:57	5:04	-	-	5:09	5:15	5:24	5:29	-	5:38	-
S2	5:05	-	5:13	5:16	5:20	5:26	5:35	5:40	5:49	-	5:55
S4/	5:21	5:28	-	-	5:33	5:38	5:45	5:50	-	5:58	-
S2	5:30	-	5:37	5:40	5:44	5:49	5:56	6:01	6:09	-	6:16
S4/	5:42	5:49	-	-	5:54	5:59	6:06	6:11	-	6:19	-
S2	5:51	-	5:58	6:01	6:05	6:10	6:17	6:22	6:30	-	6:37
S4/	6:03	6:10	-	-	6:15	6:20	6:27	6:32	-	6:40	-
S2	6:12	-	6:19	6:22	6:26	6:31	6:38	6:43	6:51	-	6:58
S4/	6:27	6:34	-	-	6:39	6:44	6:51	6:56	-	7:04	-
S2	6:45	-	6:52	6:55	6:59	7:04	7:11	7:16	7:24	-	7:31
S4	7:02	7:09	-	-	7:14	7:19	7:26	7:31	7:39	-	7:46
S2	7:16	-	7:23	7:26	7:30	7:35	7:42	7:47	7:55	-	8:02
S4	7:39	7:45	-	-	7:50	7:54	8:00	8:05	8:12	-	8:17
S2	7:57	-	8:03	8:06	8:10	8:14	8:20	8:25	8:32	-	8:37
S4	8:19	8:25	-	-	8:30	8:34	8:40	8:45	8:52	-	8:57
S2	8:37	-	8:43	8:46	8:50	8:54	9:00	9:05	9:12	-	9:17
S4	8:59	9:05	-	-	9:10	9:14	9:20	9:25	9:32	-	9:37
S2	9:17	-	9:23	9:26	9:30	9:34	9:40	9:45	9:52	-	9:57
S4	9:39	9:45	-	-	9:50	9:54	10:00	10:05	10:12	-	10:17
S2	9:57	-	10:03	10:06	10:10	10:14	10:20	10:25	10:32	-	10:37
S4	10:19	10:25	-	-	10:30	10:34	10:40	10:45	10:52	-	10:57
S2	10:42	-	10:48	10:50	10:54	10:57	11:02	11:06	11:12	-	11:17
S4	11:07	11:13	-	-	11:18	11:21	11:26	11:30	11:36	-	11:41
S2	11:29	-	11:35	11:37	11:41	11:44	11:49	11:53	11:59	-	12:04
S4	11:48	11:54	-	-	11:59	12:02	12:07	12:11	12:17	-	12:22
After Midnight Service — Servicio después de la medianoche											
S2	12:06	-	12:12	12:14	12:18	12:21	12:26	12:30	12:36	-	12:41
S4	12:30	12:36	-	-	12:41	12:44	12:49	12:53	12:59	-	1:04
S2	1:05	-	1:11	1:13	1:17	1:20	1:25	1:29	1:35	-	1:40

S2,S4

16th Street Line

Northbound to Silver Spring station

Sunday — En domingo

Route Number	10th St. & Constitution Ave. NW (Fed. Triangle)	I & 13th Sts. NW (Franklin Sq.)	I & 14th Sts. NW (McPherson Sq) Metro	16th & U Sts. NW	16th & Irving Sts. NW	16th & Buchanan Sts. NW	16th St. & Somerset Pl. NW	Alaska Ave. & Kalmia Rd. NW	Eastern Ave. & 16th St. NW (District Line)	16th St. & Eastern Ave. NW (District Line)	Wayne & Dixon Aves (SILVER SPRING) Metro
AM Service — Servicio matutino											
S2	5:17	-	5:23	5:29	5:33	5:38	5:41	5:44	5:48	-	5:51
S4	5:33	-	5:39	5:45	5:49	5:54	5:57	-	-	6:02	6:05
S2	5:49	-	5:57	6:05	6:09	6:15	6:19	6:22	6:25	-	6:28
S4	6:06	-	6:14	6:22	6:26	6:32	6:36	-	-	6:40	6:43
S2	6:22	-	6:30	6:38	6:42	6:48	6:52	6:55	6:58	-	7:01
S4	6:36	-	6:44	6:52	6:56	7:02	7:06	-	-	7:10	7:13
S2	6:50	-	6:58	7:06	7:10	7:16	7:20	7:23	7:26	-	7:29
S4	7:04	-	7:12	7:20	7:24	7:30	7:34	-	-	7:38	7:41
S2	7:19	-	7:27	7:35	7:39	7:45	7:49	7:52	7:55	-	7:58
S4	-	7:41	7:42	7:50	7:54	8:00	8:04	-	-	8:08	8:11
S2	7:39	-	7:47	7:55	7:59	8:05	8:09	8:12	8:15	-	8:18
S4	-	8:01	8:02	8:10	8:14	8:20	8:24	-	-	8:28	8:31
S2	7:59	-	8:07	8:16	8:21	8:28	8:33	8:38	8:42	-	8:46
S4	-	8:17	8:18	8:27	8:32	8:39	8:44	-	-	8:50	8:54
S2	8:19	-	8:27	8:36	8:41	8:48	8:53	8:58	9:02	-	9:06
S4	-	8:38	8:39	8:48	8:53	9:00	9:05	-	-	9:11	9:15
S2	8:40	-	8:48	8:57	9:02	9:09	9:14	9:19	9:23	-	9:27
S4	-	8:59	9:00	9:09	9:14	9:21	9:26	-	-	9:32	9:36
S2	9:01	-	9:09	9:18	9:23	9:30	9:35	9:40	9:44	-	9:48
S4	-	9:20	9:21	9:30	9:35	9:42	9:47	-	-	9:53	9:57
S2	9:22	-	9:30	9:39	9:44	9:51	9:56	10:01	10:05	-	10:09
S4	-	9:40	9:41	9:50	9:55	10:02	10:07	-	-	10:13	10:17
S2	9:40	-	9:48	9:57	10:02	10:09	10:14	10:19	10:23	-	10:27
S4	-	10:00	10:01	10:10	10:15	10:22	10:27	-	-	10:33	10:37
S2	10:02	-	10:10	10:19	10:24	10:31	10:36	10:41	10:45	-	10:49
S4	-	10:20	10:21	10:31	10:37	10:46	10:52	-	-	10:58	11:01
S2	10:18	-	10:28	10:38	10:44	10:53	10:59	11:03	11:07	-	11:10
S4	-	10:41	10:42	10:52	10:58	11:07	11:13	-	-	11:19	11:22
S2	10:39	-	10:49	10:59	11:05	11:14	11:20	11:24	11:28	-	11:31
S4	-	11:02	11:03	11:13	11:19	11:28	11:34	-	-	11:40	11:43
S2	11:01	-	11:11	11:21	11:27	11:36	11:42	11:46	11:50	-	11:53
S4	-	11:22	11:23	11:33	11:39	11:48	11:54	-	-	12:00	12:03
S2	11:22	-	11:32	11:42	11:48	11:57	12:03	12:07	12:11	-	12:14
S4	-	11:44	11:45	11:55	12:01	12:10	12:16	-	-	12:22	12:25
S2	11:43	-	11:53	12:03	12:09	12:18	12:24	12:28	12:32	-	12:35

S2,S4

16th Street Line

Northbound to Silver Spring station

Sunday — En domingo

Route Number	10th St. & Constitution Ave. NW (Fed. Triangle)	I & 13th Sts. NW (Franklin Sq.)	I & 14th Sts. NW (McPherson Sq) Metro	16th & U Sts. NW	16th & Irving Sts. NW	16th & Buchanan Sts. NW	16th St. & Somerset Pl. NW	Alaska Ave. & Kalmia Rd. NW	Eastern Ave. & 16th St. NW (District Line)	16th St. & Eastern Ave. NW (District Line)	Wayne & Dixon Aves (SILVER SPRING) Metro
PM Service — Servicio vespertino											
S4	-	12:05	12:06	12:16	12:22	12:31	12:37	-	-	12:43	12:46
S2	12:06	-	12:16	12:26	12:32	12:41	12:47	12:51	12:55	-	12:58
S4	-	12:26	12:27	12:37	12:43	12:52	12:58	-	-	1:04	1:07
S2	12:28	-	12:38	12:48	12:54	1:02	1:07	1:11	1:14	-	1:17
S4	-	12:49	12:50	1:00	1:06	1:14	1:19	-	-	1:25	1:28
S2	12:49	-	12:59	1:09	1:15	1:23	1:28	1:32	1:35	-	1:38
S4	-	1:10	1:11	1:21	1:27	1:35	1:40	-	-	1:46	1:49
S2	1:10	-	1:20	1:30	1:36	1:44	1:49	1:53	1:56	-	1:59
S4	-	1:31	1:32	1:42	1:48	1:56	2:01	-	-	2:07	2:10
S2	1:31	-	1:41	1:51	1:57	2:05	2:10	2:14	2:17	-	2:20
S4	-	1:52	1:53	2:03	2:09	2:17	2:22	-	-	2:28	2:31
S2	1:52	-	2:02	2:12	2:18	2:26	2:31	2:35	2:38	-	2:41
S4	-	2:13	2:14	2:24	2:30	2:38	2:43	-	-	2:49	2:52
S2	2:13	-	2:23	2:33	2:39	2:47	2:52	2:56	2:59	-	3:02
S4	-	2:34	2:35	2:45	2:51	2:59	3:04	-	-	3:10	3:13
S2	2:34	-	2:44	2:54	3:00	3:08	3:13	3:17	3:20	-	3:23
S4	-	2:55	2:56	3:06	3:12	3:20	3:25	-	-	3:31	3:34
S2	2:55	-	3:05	3:15	3:21	3:29	3:34	3:38	3:41	-	3:44
S4	-	3:16	3:17	3:27	3:33	3:41	3:46	-	-	3:52	3:55
S2	3:16	-	3:26	3:36	3:42	3:50	3:55	3:59	4:02	-	4:05
S4	-	3:37	3:38	3:48	3:54	4:02	4:07	-	-	4:13	4:16
S2	3:37	-	3:47	3:57	4:03	4:11	4:16	4:20	4:23	-	4:26
S4	-	3:58	3:59	4:09	4:15	4:23	4:28	-	-	4:34	4:37
S2	3:58	-	4:08	4:18	4:24	4:32	4:37	4:41	4:44	-	4:47
S4	-	4:19	4:20	4:30	4:36	4:44	4:49	-	-	4:55	4:58
S2	4:19	-	4:29	4:39	4:45	4:53	4:58	5:02	5:05	-	5:08
S4	-	4:40	4:41	4:51	4:57	5:05	5:10	-	-	5:16	5:19
S2	4:40	-	4:50	5:00	5:06	5:14	5:19	5:23	5:26	-	5:29
S4	-	5:01	5:02	5:12	5:18	5:26	5:31	-	-	5:37	5:40
S2	5:01	-	5:11	5:21	5:27	5:35	5:40	5:44	5:47	-	5:50
S4	-	5:22	5:23	5:33	5:39	5:47	5:52	-	-	5:58	6:01
S2	5:22	-	5:32	5:42	5:48	5:56	6:01	6:05	6:08	-	6:11
S4	-	5:43	5:44	5:54	6:00	6:08	6:13	-	-	6:19	6:22
S2	5:43	-	5:53	6:03	6:09	6:17	6:22	6:26	6:29	-	6:32
S4	-	6:05	6:06	6:15	6:21	6:28	6:32	-	-	6:37	6:40
S2	6:04	-	6:13	6:22	6:28	6:35	6:39	6:43	6:47	-	6:50
S4	-	6:26	6:27	6:36	6:42	6:49	6:53	-	-	6:58	7:01
S2	6:25	-	6:34	6:43	6:49	6:56	7:00	7:04	7:08	-	7:11
S4	-	6:47	6:48	6:57	7:03	7:10	7:14	-	-	7:19	7:22
S2	6:46	-	6:55	7:04	7:10	7:17	7:21	7:25	7:29	-	7:32
S4	-	7:09	7:10	7:19	7:25	7:32	7:36	-	-	7:41	7:44
S2	7:06	-	7:15	7:24	7:30	7:37	7:41	7:45	7:49	-	7:52
S4	7:22	-	7:31	7:40	7:46	7:53	7:57	-	-	8:02	8:05
S2	7:37	-	7:46	7:55	8:01	8:08	8:12	8:16	8:20	-	8:23
S4	7:52	-	8:01	8:10	8:16	8:23	8:27	-	-	8:32	8:35
S2	8:07	-	8:16	8:25	8:31	8:38	8:42	8:46	8:50	-	8:53
S4	8:23	-	8:32	8:41	8:45	8:51	8:55	-	-	8:59	9:02
S2	8:43	-	8:52	9:01	9:05	9:11	9:15	9:18	9:21	-	9:24
S4	9:03	-	9:12	9:21	9:25	9:31	9:35	-	-	9:39	9:42
S2	9:23	-	9:32	9:41	9:45	9:51	9:55	9:58	10:01	-	10:04
S4	9:43	-	9:52	10:01	10:05	10:11	10:15	-	-	10:19	10:22
S2	10:03	-	10:12	10:21	10:25	10:31	10:35	10:38	10:41	-	10:44
S4	10:23	-	10:32	10:41	10:45	10:51	10:55	-	-	10:59	11:02
S2	10:43	-	10:52	11:01	11:05	11:11	11:15	11:18	11:21	-	11:24
S4	11:03	-	11:12	11:21	11:25	11:31	11:35	-	-	11:39	11:42
S2	11:23	-	11:30	11:37	11:41	11:47	11:50	11:54	11:56	-	11:59
S4	11:47	-	11:54	12:01	12:05	12:11	12:14	-	-	12:18	12:21
After Midnight Service — Servicio después de la medianoche											
S2	12:10	-	12:17	12:24	12:28	12:34	12:37	12:41	12:43	-	12:46
S4	12:28	-	12:35	12:41	12:44	12:49	12:52	-	-	12:56	12:58
S2	12:47	-	12:54	1:00	1:03	1:08	1:11	1:14	1:16	-	1:18
S4	1:10	-	1:17	1:23	1:26	1:31	1:34	-	-	1:38	1:40
S2	1:45	-	1:52	1:58	2:01	2:06	2:09	2:12	2:14	-	2:16

How to use this timetable

- Use the map to find the stops closest to where you will get on and off the bus.
- Select the schedule (Weekday, Saturday, Sunday) for when you will travel. Along the top of the schedule, find the stop at or nearest the point where you will get on the bus. Follow that column down to the time you want to leave.
- Use the same method to find the times the bus is scheduled to arrive at the stop where you will get off the bus.
- If the bus stop is not listed, use the time shown for the bus stop before it as the time to wait at the stop.
- The end-of-the-line or last stop is listed in ALL CAPS on the schedule.

Cómo Usar este Horario

- Use este mapa para localizar las paradas más cercanas a donde se subirá y bajará del autobús.
- Seleccione el horario (Entre semana, sábado, domingo) de cuando viajará. A lo largo de la parte superior del horario, localice la parada o el punto más cercano a la parada en la que se subirá al autobús. Siga esa columna hacia abajo hasta la hora en la que desee salir.
- Utilice el mismo método para localizar las horas en que el autobús está programado para llegar a la parada en donde desea bajarse del autobús.
- Si la parada del autobús no está listada use la hora que se muestra en la parada anterior como la hora de espera en la parada.
- El final de la ruta o la última parada del autobús aparece en letras MAYÚSCULAS en el horario.

English-Español Effective 3-24-13.

S9 MetroExtra

16th Street Limited Line

FASTER
Limited-Stop Service

Get more service on 16th Street.
- Service every 7-10 minutes Weekdays 6:30 a.m. to 10:00 a.m. and 3:00 p.m. to 7:00 p.m. and every 15 minutes 7:00 p.m. to 9:30 p.m.
- Limited stops. For more frequent stops, please use Metrobus S1, S2 or S4
- Same fare as a regular Metrobus

S9 serves these stops along 16th Street:

- Silver Spring station
- 16th & Eastern
- Alaska & Kalmia
- Sheridan/Somerset
- Missouri Avenue
- Colorado Avenue
- Buchanan Street
- Woodner/Spring Road
- Park Road
- Irving/Columbia
- Euclid Street
- U Street
- P Street
- M Street
- K/I Street
- McPherson Square station

www.wmata.com
Information Anytime 202-637-7000 TTY 202-638-3780

Washington Metropolitan Area Transit Authority

A District of Columbia, Maryland and Virginia Transit Partnership

S9 16th Street Limited Line

For route and schedule information
Call 202-637-7000
www.wmata.com

Metro Extra

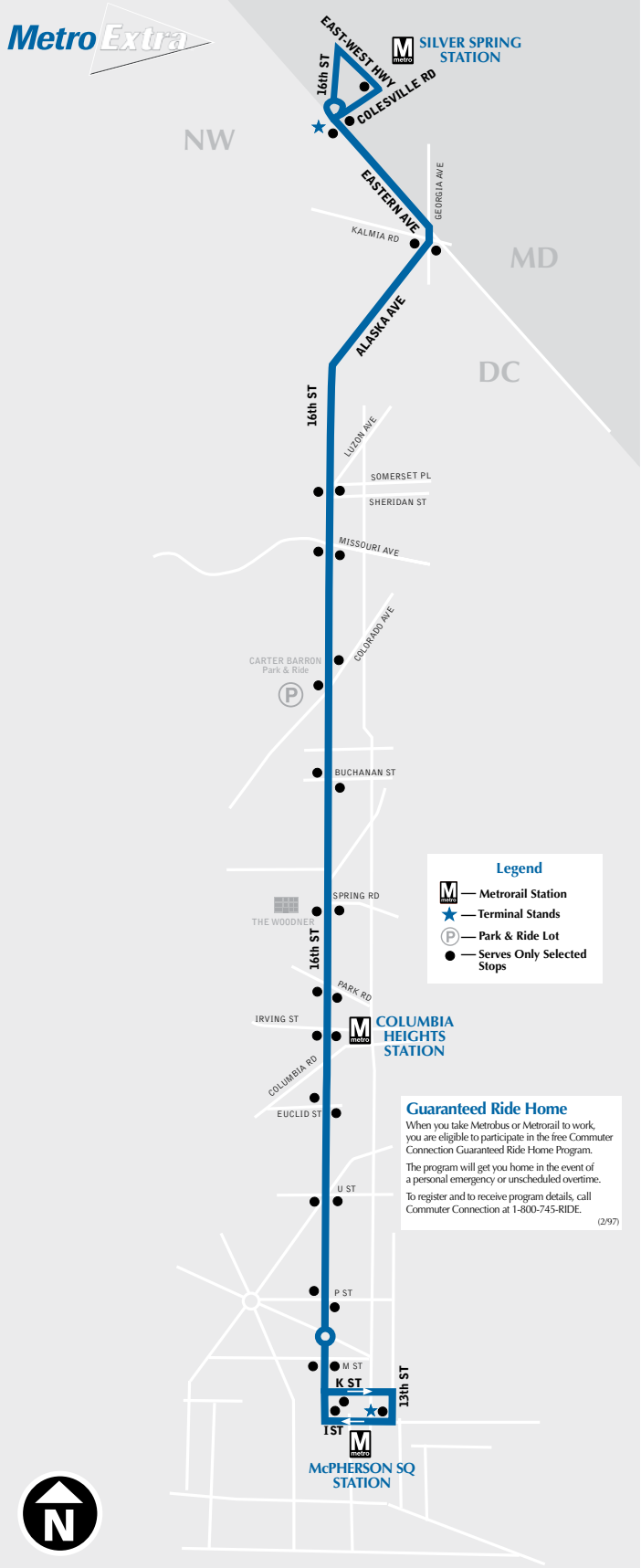

Legend

- Metrorail Station
- Terminal Stands
- Park & Ride Lot
- Serves Only Selected Stops

Guaranteed Ride Home

When you take Metrobus or Metrorail to work, you are eligible to participate in the free Commuter Connection Guaranteed Ride Home Program.

The program will get you home in the event of a personal emergency or unscheduled overtime.

To register and to receive program details, call Commuter Connection at 1-800-745-RIDE.

(2/97)

WMATA ©2012 For information regarding this map contact <R•A•D•S>.

S9

16th Street Limited Line

S9 Designated Stops Southbound

Route S9 trips will serve ONLY the following stops:

- Eastern Ave. NW & 16th St.
- Alaska Ave. NW & Kalmia Rd.
- 16th St. NW & Sheridan St.
- 16th St. NW & Missouri Ave.
- 16th St. NW & Colorado Ave.
- 16th St. NW & Buchanan St.
- 16th St. NW at #3636
- 16th St. NW & Park Rd.
- 16th St. NW between Irving St. & Columbia Rd.
- 16th St. NW & Euclid St.
- 16th St. NW & U St.
- 16th St. NW & P St.
- 16th St. NW & M St.
- K St. NW & 16th St.
- I (Eye) St. NW & 13th St

S9 Designated Stops Northbound

Route S9 trips will serve ONLY the following stops:

- I (Eye) St. NW & 13th St.
- 16th St. NW & I (Eye) St.
- 16th St. NW & M St.
- 16th St. NW & P St.
- 16th St. NW & U St.
- 16th St. NW & Euclid St.
- 16th St. NW & Irving St.
- 16th St. NW & Park Rd.
- 16th St. NW & Spring Rd.
- 16th St. NW & Buchanan St.
- 16th St. NW & Colorado Ave.
- 16th St. NW & Missouri Ave.
- 16th St. NW & Somerset Pl.
- Alaska Ave. NW & Kalmia Rd.
- Eastern Ave. NW & 16th St.
- Colesville Rd. (Md.) & East-West Hwy.
- Eastern Ave. NW & 16th St.

S9

16th Street Limited Line

Southbound To McPherson Sq. Station

Monday thru Friday — Lunes a viernes

Route Number	Eastern Ave. & 16th St. NW (District Line)	16th & Sheridan Sts. NW	16th & Buchanan Sts. NW	16th & Irving Sts. NW	16th & U Sts. NW	I & 13th Sts. NW (MCPHERSON SQ) M
AM Service — Servicio matutino						
S9	6:30	6:38	6:43	6:49	6:53	7:04
S9	6:40	6:48	6:53	6:59	7:03	7:14
S9	6:50	6:58	7:03	7:09	7:13	7:24
S9	7:00	7:08	7:13	7:19	7:23	7:34
S9	7:08	7:16	7:21	7:27	7:31	7:42
S9	7:15	7:23	7:29	7:37	7:43	7:55
S9	7:22	7:30	7:36	7:44	7:50	8:02
S9	7:30	7:38	7:44	7:52	7:58	8:10
S9	7:37	7:45	7:51	7:59	8:05	8:17
S9	7:45	7:53	7:59	8:07	8:13	8:25
S9	7:52	8:00	8:06	8:14	8:20	8:32
S9	8:00	8:08	8:14	8:22	8:28	8:40
S9	8:07	8:15	8:21	8:29	8:35	8:47
S9	8:15	8:23	8:29	8:37	8:43	8:55
S9	8:22	8:30	8:36	8:44	8:50	9:02
S9	8:30	8:38	8:44	8:52	8:58	9:10
S9	8:37	8:45	8:51	8:59	9:05	9:17
S9	8:48	8:56	9:00	9:08	9:13	9:23
S9	8:55	9:03	9:07	9:15	9:20	9:30
S9	9:03	9:11	9:15	9:23	9:28	9:38
S9	9:10	9:18	9:22	9:30	9:35	9:45
S9	9:20	9:28	9:32	9:40	9:45	9:55
S9	9:30	9:38	9:42	9:50	9:55	10:05
S9	9:40	9:48	9:52	10:00	10:05	10:15
S9	9:50	9:58	10:02	10:10	10:15	10:25
S9	10:00	10:08	10:12	10:20	10:25	10:35
PM Service — Servicio vespertino						
S9	3:06	3:14	3:19	3:25	3:30	3:44
S9	3:16	3:24	3:29	3:35	3:40	3:54
S9	3:26	3:34	3:39	3:45	3:50	4:04
S9	3:36	3:44	3:49	3:55	4:00	4:14
S9	3:46	3:54	3:59	4:05	4:10	4:24
S9	3:56	4:04	4:09	4:15	4:20	4:34
S9	4:06	4:14	4:19	4:25	4:30	4:44
S9	4:16	4:24	4:29	4:35	4:40	4:54
S9	4:26	4:34	4:39	4:45	4:50	5:04
S9	4:36	4:44	4:49	4:55	5:00	5:14
S9	4:46	4:54	5:00	5:07	5:12	5:29
S9	4:56	5:04	5:10	5:17	5:22	5:39
S9	5:06	5:14	5:20	5:27	5:32	5:49
S9	5:16	5:24	5:30	5:37	5:42	5:59
S9	5:24	5:32	5:38	5:45	5:50	6:07
S9	5:32	5:40	5:46	5:53	5:58	6:15
S9	5:42	5:49	5:54	5:59	6:04	6:20
S9	5:52	5:59	6:04	6:09	6:14	6:30
S9	6:02	6:09	6:14	6:19	6:24	6:40
S9	6:12	6:19	6:24	6:29	6:34	6:50
S9	6:27	6:34	6:39	6:44	6:49	7:05
S9	6:42	6:49	6:54	6:59	7:04	7:20
S9	6:57	7:04	7:09	7:14	7:19	7:35
S9	7:12	7:19	7:24	7:29	7:34	7:50
S9	7:27	7:34	7:39	7:44	7:49	8:05
S9	7:44	7:51	7:56	8:01	8:06	8:22
S9	7:59	8:06	8:11	8:16	8:21	8:37
S9	8:14	8:21	8:26	8:31	8:36	8:52
S9	8:29	8:36	8:41	8:46	8:51	9:07
S9	8:44	8:51	8:56	9:01	9:06	9:22

S9

16th Street Limited Line

Northbound To Silver Spring

Monday thru Friday — Lunes a viernes

Route Number	I & 13th Sts. NW (McPherson Sq)	16th & U Sts. NW	16th & Irving Sts. NW	16th & Buchanan Sts. NW	16th St. & Somerset Pl. NW	Eastern Ave. & 16th St. NW (District Line)	Colesville Rd. & East-West Hwy. (SILVER SPRING)	Eastern Ave. & 16th St. NW (District Line)
AM Service — Servicio matutino								
S9	7:00	7:07	7:10	7:15	7:20	7:28	7:31	7:35
S9	7:10	7:18	7:22	7:27	7:32	7:39	7:42	7:48
S9	7:20	7:28	7:32	7:37	7:42	7:49	7:52	7:58
S9	7:30	7:38	7:42	7:47	7:52	7:59	8:02	8:08
S9	7:40	7:48	7:52	7:57	8:02	8:09	8:12	8:18
S9	7:52	8:00	8:04	8:09	8:14	8:21	8:24	8:30
S9	8:00	8:09	8:14	8:20	8:24	8:34	8:37	8:42
S9	8:07	8:16	8:21	8:27	8:31	8:41	8:44	8:49
S9	8:15	8:24	8:29	8:35	8:39	8:49	8:52	8:57
S9	8:22	8:31	8:36	8:42	8:46	8:56	8:59	9:04
S9	8:30	8:39	8:44	8:50	8:54	9:04	9:07	9:12
S9	8:40	8:48	8:53	8:58	9:02	9:09	9:12	9:16
S9	8:48	8:56	9:01	9:06	9:10	9:17	9:20	9:24
S9	8:58	9:06	9:11	9:16	9:20	9:27	9:30	9:34
S9	9:08	9:16	9:21	9:26	9:30	9:37	9:40	9:44
S9	9:18	9:26	9:31	9:36	9:40	9:47	9:50	9:54
PM Service — Servicio vespertino								
S9	3:00	3:10	3:15	3:20	3:25	3:33	3:37	3:41
S9	3:10	3:20	3:25	3:30	3:35	3:43	3:47	3:51
S9	3:20	3:30	3:35	3:40	3:45	3:53	3:57	4:01
S9	3:30	3:40	3:45	3:50	3:55	4:03	4:07	4:11
S9	3:40	3:50	3:55	4:00	4:05	4:13	4:17	4:21
S9	3:50	4:00	4:05	4:10	4:15	4:23	4:27	4:31
S9	4:00	4:10	4:15	4:20	4:25	4:33	4:37	4:41
S9	4:10	4:20	4:25	4:30	4:35	4:43	4:47	4:51
S9	4:20	4:30	4:35	4:40	4:45	4:53	4:57	5:01
S9	4:30	4:40	4:45	4:50	4:55	5:03	5:07	5:11
S9	4:38	4:48	4:53	4:58	5:03	5:11	5:15	5:19
S9	4:45	4:55	5:00	5:05	5:10	5:18	5:22	5:26
S9	4:53	5:03	5:08	5:13	5:18	5:26	5:30	5:34
S9	5:00	5:11	5:17	5:22	5:27	5:35	5:40	5:44
S9	5:08	5:19	5:25	5:30	5:35	5:43	5:48	5:52
S9	5:15	5:26	5:32	5:37	5:42	5:50	5:55	5:59
S9	5:23	5:34	5:40	5:45	5:50	5:58	6:03	6:07
S9	5:30	5:41	5:47	5:52	5:57	6:05	6:10	6:14
S9	5:38	5:49	5:55	6:00	6:05	6:13	6:18	6:22
S9	5:45	5:56	6:02	6:07	6:12	6:20	6:25	6:29
S9	5:53	6:04	6:10	6:15	6:20	6:28	6:33	6:37
S9	6:00	6:11	6:17	6:22	6:27	6:35	6:40	6:44
S9	6:08	6:19	6:25	6:30	6:35	6:43	6:48	6:52
S9	6:15	6:26	6:32	6:37	6:42	6:50	6:55	6:59
S9	6:23	6:34	6:40	6:45	6:50	6:58	7:03	7:07
S9	6:30	6:40	6:45	6:51	6:57	7:03	7:06	7:09
S9	6:40	6:50	6:55	7:01	7:07	7:13	7:16	7:19
S9	6:50	7:00	7:05	7:11	7:17	7:23	7:26	7:29
S9	7:00	7:10	7:15	7:21	7:27	7:33	7:36	7:39
S9	7:15	7:25	7:30	7:36	7:42	7:48	7:51	7:54
S9	7:30	7:40	7:45	7:51	7:57	8:03	8:06	8:09
S9	7:45	7:55	8:00	8:06	8:12	8:18	8:21	8:24
S9	8:00	8:10	8:15	8:21	8:27	8:33	8:36	8:39
S9	8:15	8:25	8:30	8:36	8:42	8:48	8:51	8:54
S9	8:30	8:40	8:45	8:51	8:57	9:03	9:06	9:09
S9	8:45	8:55	9:00	9:06	9:12	9:18	9:21	9:24
S9	9:00	9:10	9:15	9:21	9:27	9:33	9:36	9:39
S9	9:15	9:25	9:30	9:36	9:42	9:48	9:51	9:54
S9	9:30	9:40	9:45	9:51	9:57	10:03	10:06	10:09

S9

16th Street Limited Line

Southbound To McPherson Sq. Station

Saturday Supplemental — Sábados suplementario

Route Number	Eastern Ave. & 16th St. NW (District Line)	16th & Sheridan Sts. NW	16th & Buchanan Sts. NW	16th & Irving Sts. NW	16th & U Sts. NW	I & 13th Sts. NW (MCPHERSON SQ)
AM Service — Servicio matutino						
S9	6:30	6:38	6:43	6:50	6:55	7:04
S9	6:40	6:48	6:53	7:00	7:05	7:14
S9	6:50	6:58	7:03	7:10	7:15	7:24
S9	7:00	7:08	7:13	7:20	7:25	7:36
S9	7:10	7:18	7:23	7:30	7:35	7:46
S9	7:20	7:28	7:33	7:40	7:45	7:55
S9	7:30	7:38	7:43	7:50	7:55	8:05
S9	7:40	7:48	7:53	8:00	8:05	8:15
S9	7:50	7:58	8:03	8:10	8:15	8:25
S9	8:00	8:08	8:13	8:20	8:25	8:35
S9	8:10	8:18	8:23	8:30	8:35	8:45
S9	8:20	8:28	8:33	8:40	8:45	8:55
S9	8:30	8:38	8:43	8:50	8:55	9:05
S9	8:40	8:48	8:53	9:00	9:05	9:15
S9	8:50	8:58	9:03	9:10	9:15	9:25
S9	9:00	9:08	9:13	9:20	9:25	9:35
S9	9:10	9:18	9:23	9:30	9:35	9:45
S9	9:20	9:28	9:33	9:40	9:45	9:55
S9	9:30	9:38	9:43	9:50	9:55	10:05
S9	9:40	9:48	9:53	10:00	10:05	10:15
S9	9:50	9:58	10:03	10:10	10:15	10:25
S9	10:00	10:08	10:13	10:20	10:25	10:35
PM Service — Servicio vespertino						
S9	3:00	3:08	3:13	3:20	3:25	3:35
S9	3:10	3:18	3:23	3:30	3:35	3:45
S9	3:21	3:29	3:34	3:41	3:45	3:57
S9	3:31	3:39	3:44	3:51	3:55	4:07
S9	3:41	3:49	3:54	4:01	4:05	4:17
S9	3:51	3:59	4:04	4:11	4:15	4:27
S9	4:01	4:09	4:14	4:21	4:25	4:37
S9	4:11	4:19	4:24	4:31	4:35	4:47
S9	4:21	4:29	4:34	4:41	4:45	4:57
S9	4:31	4:39	4:44	4:51	4:55	5:07
S9	4:41	4:49	4:54	5:01	5:05	5:17
S9	4:51	4:59	5:04	5:11	5:15	5:27
S9	5:01	5:09	5:14	5:21	5:25	5:37
S9	5:11	5:19	5:24	5:31	5:35	5:47
S9	5:21	5:29	5:34	5:41	5:45	5:57
S9	5:31	5:39	5:44	5:51	5:55	6:07
S9	5:42	5:50	5:55	6:01	6:05	6:16
S9	5:52	6:00	6:05	6:11	6:15	6:26
S9	6:02	6:10	6:15	6:21	6:25	6:36
S9	6:12	6:20	6:25	6:31	6:35	6:46

On four Federal holidays, Columbus Day, Veterans' Day, Martin L. King Day, and Presidents' Day, Metrobus will run on a Saturday supplemental schedule. On these holidays, the Saturday Supplemental trips will operate.

El Día de la Raza, el Día de los Veteranos, el Día de Martin Luther King Jr. y el Día de los Presidentes, Metrobus operará el servicio complementario de los sábados en esta ruta.

S9

16th Street Limited Line

Northbound To Silver Spring

Saturday Supplemental — Sábados suplementario

Route Number	I & 13th Sts. NW (McPherson Sq)	16th & U Sts. NW	16th & Irving Sts. NW	16th & Buchanan Sts. NW	16th St. & Somerset Pl. NW	Eastern Ave. & 16th St. NW (District Line)	Colesville Rd. & East-West Hwy. (SILVER SPRING)	Eastern Ave. & 16th St. NW (District Line)
AM Service — Servicio matutino								
S9	6:36	6:44	6:48	6:54	6:58	7:04	7:06	7:08
S9	6:46	6:54	6:58	7:04	7:09	7:17	7:19	7:21
S9	6:56	7:04	7:08	7:14	7:19	7:27	7:29	7:31
S9	7:06	7:14	7:18	7:24	7:29	7:37	7:39	7:41
S9	7:16	7:24	7:28	7:34	7:39	7:47	7:49	7:51
S9	7:24	7:32	7:36	7:42	7:47	7:55	7:57	7:59
S9	7:34	7:44	7:48	7:54	7:59	8:07	8:09	8:11
S9	7:44	7:54	7:58	8:04	8:09	8:17	8:19	8:21
S9	7:54	8:04	8:08	8:14	8:19	8:27	8:29	8:31
S9	8:04	8:14	8:18	8:24	8:29	8:37	8:39	8:41
S9	8:14	8:24	8:28	8:34	8:39	8:47	8:49	8:51
S9	8:24	8:35	8:39	8:45	8:50	8:57	8:59	9:01
S9	8:34	8:45	8:49	8:55	9:00	9:07	9:09	9:11
S9	8:44	8:55	8:59	9:05	9:10	9:17	9:19	9:21
S9	8:55	9:06	9:10	9:16	9:21	9:28	9:30	9:32
S9	9:05	9:15	9:19	9:25	9:30	9:37	9:39	9:41
S9	9:15	9:25	9:29	9:35	9:40	9:47	9:49	9:51
PM Service — Servicio vespertino								
S9	3:00	3:10	3:15	3:21	3:27	3:36	3:38	3:40
S9	3:10	3:20	3:25	3:31	3:37	3:46	3:48	3:50
S9	3:20	3:30	3:35	3:41	3:47	3:56	3:58	4:00
S9	3:30	3:40	3:45	3:51	3:57	4:06	4:08	4:10
S9	3:40	3:51	3:55	4:02	4:07	4:15	4:17	4:20
S9	3:50	4:01	4:05	4:12	4:17	4:25	4:27	4:30
S9	4:00	4:11	4:15	4:22	4:27	4:35	4:37	4:40
S9	4:10	4:21	4:25	4:32	4:37	4:45	4:47	4:50
S9	4:20	4:31	4:35	4:42	4:47	4:55	4:57	5:00
S9	4:30	4:41	4:45	4:52	4:57	5:05	5:07	5:10
S9	4:40	4:51	4:55	5:02	5:07	5:15	5:17	5:20
S9	4:50	5:01	5:05	5:12	5:17	5:25	5:27	5:30
S9	5:00	5:12	5:17	5:24	5:29	5:38	5:40	5:43
S9	5:10	5:22	5:27	5:34	5:39	5:48	5:50	5:53
S9	5:20	5:32	5:37	5:44	5:49	5:58	6:00	6:03
S9	5:30	5:42	5:47	5:54	5:59	6:08	6:10	6:13
S9	5:40	5:52	5:57	6:04	6:09	6:18	6:20	6:23
S9	5:50	6:02	6:07	6:14	6:19	6:27	6:29	6:31
S9	6:00	6:12	6:16	6:22	6:27	6:35	6:37	6:39
S9	6:10	6:22	6:26	6:32	6:37	6:45	6:47	6:49
S9	6:20	6:32	6:36	6:42	6:47	6:55	6:57	6:59
S9	6:30	6:42	6:46	6:52	6:57	7:05	7:07	7:09
S9	6:40	6:52	6:56	7:02	7:07	7:15	7:17	7:19
S9	6:50	7:02	7:06	7:12	7:17	7:25	7:27	7:29
S9	7:00	7:11	7:15	7:21	7:26	7:33	7:35	7:37

On four Federal holidays, Columbus Day, Veterans' Day, Martin L. King Day, and Presidents' Day, Metrobus will run on a Saturday supplemental schedule. On these holidays, the Saturday Supplemental trips will operate.

El Día de la Raza, el Día de los Veteranos, el Día de Martin Luther King Jr. y el Día de los Presidentes, Metrobus operará el servicio complementario de los sábados en esta ruta.

How to use this timetable

- Use the map to find the stops closest to where you will get on and off the bus.
- Select the schedule (Weekday, Saturday, Sunday) for when you will travel. Along the top of the schedule, find the stop at or nearest the point where you will get on the bus. Follow that column down to the time you want to leave.
- Use the same method to find the times the bus is scheduled to arrive at the stop where you will get off the bus.
- If the bus stop is not listed, use the time shown for the bus stop before it as the time to wait at the stop.
- The end-of-the-line or last stop is listed in ALL CAPS on the schedule.

Cómo Usar este Horario

- Use este mapa para localizar las paradas más cercanas a donde se subirá y bajará del autobús.
- Seleccione el horario (Entre semana, sábado, domingo) de cuando viajará. A lo largo de la parte superior del horario, localice la parada o el punto más cercano a la parada en la que se subirá al autobús. Siga esa columna hacia abajo hasta la hora en la que desee salir.
- Utilice el mismo método para localizar las horas en que el autobús está programado para llegar a la parada en donde desea bajarse del autobús.
- Si la parada del autobús no está listada use la hora que se muestra en la parada anterior como la hora de espera en la parada.
- El final de la ruta o la última parada del autobús aparece en letras MAYÚSCULAS en el horario.

English-Español Effective 8-25-08

S35

Sousa Middle School Line

metrobus

Serves these locations-
Brinda servicio a estas ubicaciones

- Branch Ave. and Randle Circle
- Alabama Ave. and 38th St. SE
- Sousa Middle School

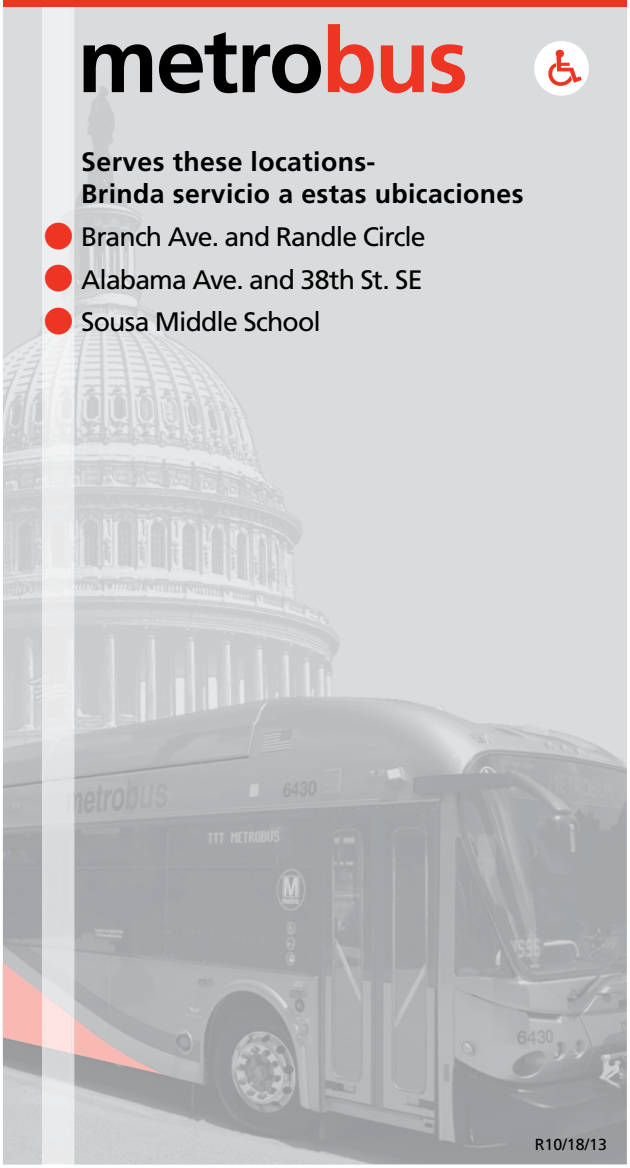

R10/18/13

www.wmata.com
Information Anytime 202-637-7000 TTY 202-638-3780

metro

Washington Metropolitan Area Transit Authority

A District of Columbia, Maryland and Virginia Transit Partnership

S35
Sousa Middle School Line

For route and schedule information
Call 202-637-7000
www.wmata.com

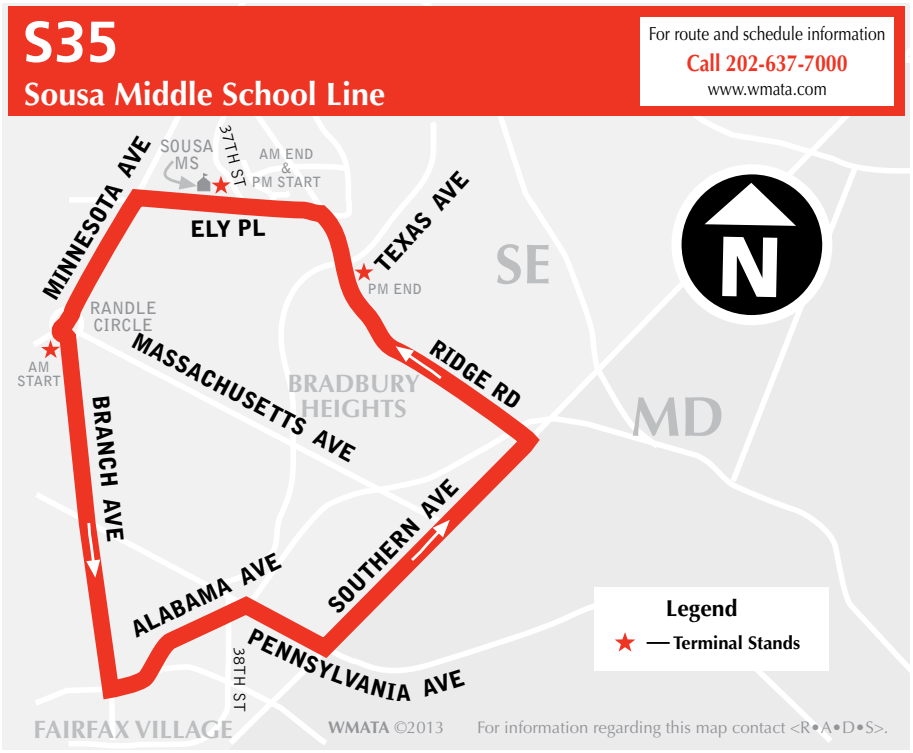

S35

Sousa Middle School Line

Northbound To Sousa Middle School

Monday thru Friday — Lunes a viernes

Route Number	Branch Ave. & Randle Circle SE	Alabama Ave. & 38th St.SE (Fairfax Village)	Ely Pl. SE West of 37th St. (SOUSA MIDDLE SCHOOL)
AM Service			
● **S35**	8:13	8:19	8:30

● — *Trip operates only when public school is open.*
El recorrido se realiza solamente cuando están abiertas las escuelas públicas.

Southbound To Bradbury Heights

Monday thru Friday — Lunes a viernes

Route Number	Ely Pl. SE West of 37th St. (Sousa Middle School)	Alabama Ave. & 38th St. SE (Fairfax Village)	Ridge Rd. & Texas Ave. SE (BRADBURY HEIGHTS)
PM Service			
● **S35**	3:35	3:46	3:53

● — *Trip operates only when public school is open.*
El recorrido se realiza solamente cuando están abiertas las escuelas públicas.

How to use this timetable

- Use the map to find the stops closest to where you will get on and off the bus.
- Select the schedule (Weekday, Saturday, Sunday) for when you will travel. Along the top of the schedule, find the stop at or nearest the point where you will get on the bus. Follow that column down to the time you want to leave.
- Use the same method to find the times the bus is scheduled to arrive at the stop where you will get off the bus.
- If the bus stop is not listed, use the time shown for the bus stop before it as the time to wait at the stop.
- The end-of-the-line or last stop is listed in ALL CAPS on the schedule.

Cómo Usar este Horario

- Use este mapa para localizar las paradas más cercanas a donde se subirá y bajará del autobús.
- Seleccione el horario (Entre semana, sábado, domingo) de cuando viajará. A lo largo de la parte superior del horario, localice la parada o el punto más cercano a la parada en la que se subirá al autobús. Siga esa columna hacia abajo hasta la hora en la que desee salir.
- Utilice el mismo método para localizar las horas en que el autobús está programado para llegar a la parada en donde desea bajarse del autobús.
- Si la parada del autobús no está listada use la hora que se muestra en la parada anterior como la hora de espera en la parada.
- El final de la ruta o la última parada del autobús aparece en letras MAYÚSCULAS en el horario.

English-Español Effective 8-26-13

S41

Phelps High School Line

metrobus

Serves these locations-
Brinda servicio a estas ubicaciones

- Rhode Island Avenue station
- Brookland Manor
- Phelps High School

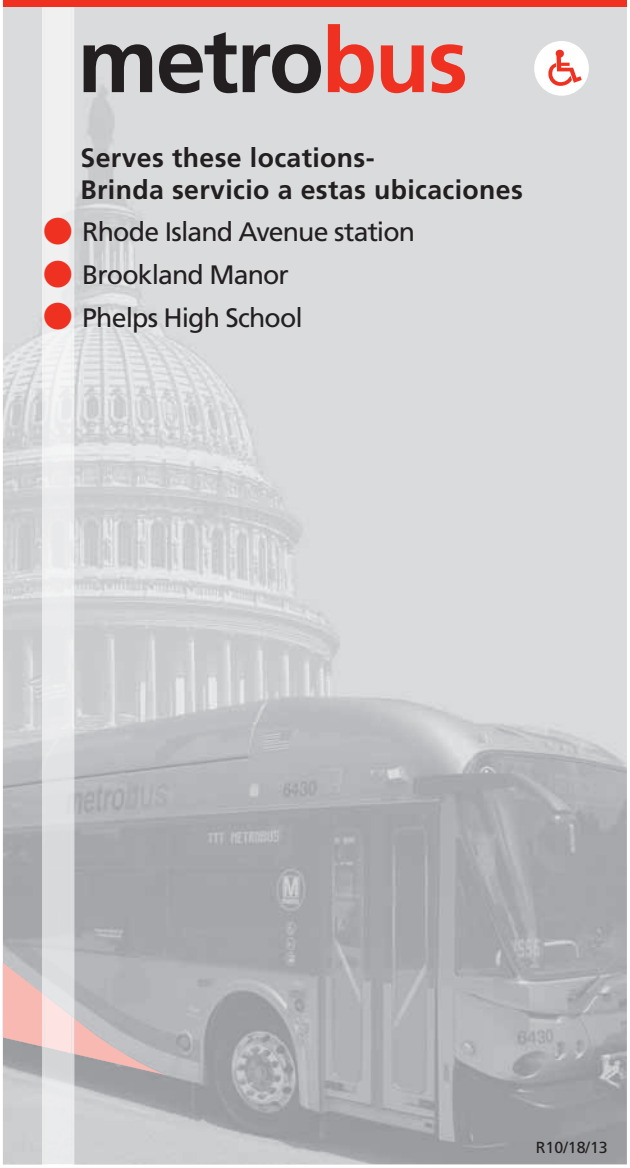

R10/18/13

www.wmata.com
Information Anytime 202-637-7000 TTY 202-638-3780

Washington Metropolitan Area Transit Authority

A District of Columbia, Maryland and Virginia Transit Partnership

S41
Phelps High School Line

For route and schedule information
Call 202-637-7000
www.wmata.com

Legend
- Metrorail Station
- Terminal Stands

Guaranteed Ride Home

When you take Metrobus or Metrorail to work, you are eligible to participate in the free Commuter Connection Guaranteed Ride Home Program.

The program will get you home in the event of a personal emergency or unscheduled overtime.

To register and to receive program details, call Commuter Connection at 1-800-745-RIDE.

(2/97)

WMATA ©2013 For information regarding this map contact <R•A•D•S>.

S41

Phelps High School Line

Southbound To Phelps High School

Monday thru Friday - Lunes a viernes

	Route Number	Rhode Island Ave Metro	26th St. NE north of Benning Rd. (PHELPS HIGH SCHOOL)
AM Service — Servicio matutino			
●	**S41**	8:16	8:35

● — *Trip operates only on days when public school is open.*
El recorrido se realiza solamente cuando están abiertas las escuelas públicas.

Northbound To Rhode Island Ave station

Monday thru Friday - Lunes a viernes

	Route Number	26th St. NE north of Benning Rd. (Phelps High School)	RHODE ISLAND AVE Metro
PM Service — Servicio vespertino			
●	**S41**	3:40	3:56

● — *Trip operates only on days when public school is open.*
El recorrido se realiza solamente cuando están abiertas las escuelas públicas.

How to use this timetable

- Use the map to find the stops closest to where you will get on and off the bus.
- Select the schedule (Weekday, Saturday, Sunday) for when you will travel. Along the top of the schedule, find the stop at or nearest the point where you will get on the bus. Follow that column down to the time you want to leave.
- Use the same method to find the times the bus is scheduled to arrive at the stop where you will get off the bus.
- If the bus stop is not listed, use the time shown for the bus stop before it as the time to wait at the stop.
- The end-of-the-line or last stop is listed in ALL CAPS on the schedule.

Cómo Usar este Horario

- Use este mapa para localizar las paradas más cercanas a donde se subirá y bajará del autobús.
- Seleccione el horario (Entre semana, sábado, domingo) de cuando viajará. A lo largo de la parte superior del horario, localice la parada o el punto más cercano a la parada en la que se subirá al autobús. Siga esa columna hacia abajo hasta la hora en la que desee salir.
- Utilice el mismo método para localizar las horas en que el autobús está programado para llegar a la parada en donde desea bajarse del autobús.
- Si la parada del autobús no está listada use la hora que se muestra en la parada anterior como la hora de espera en la parada.
- El final de la ruta o la última parada del autobús aparece en letras MAYÚSCULAS en el horario.

English-Español Schedule 12-27-09

S80,S91

TAGS Springfield Circulator

Serves these locations-
Brinda servicio a estas ubicaciones

- Franconia-Springfield station (S80,S91)
- Metro Park (S80)
- Springfield Town Center (S80,S91)
- Hilton Springfield (S80)

Reduced Fare Charged on this Route
(between Franconia-Springfield station & Hilton Springfield)

Free shuttle service
(between Franconia-Springfield station & Metro Park)

R10/03/12

www.wmata.com
Information Anytime 202-637-7000 TTY 202-638-3780

Washington Metropolitan Area Transit Authority

A District of Columbia, Maryland and Virginia Transit Partnership

TAGS S80,S91 Springfield Circulator

For route and schedule information
Call 202-637-7000
www.wmata.com

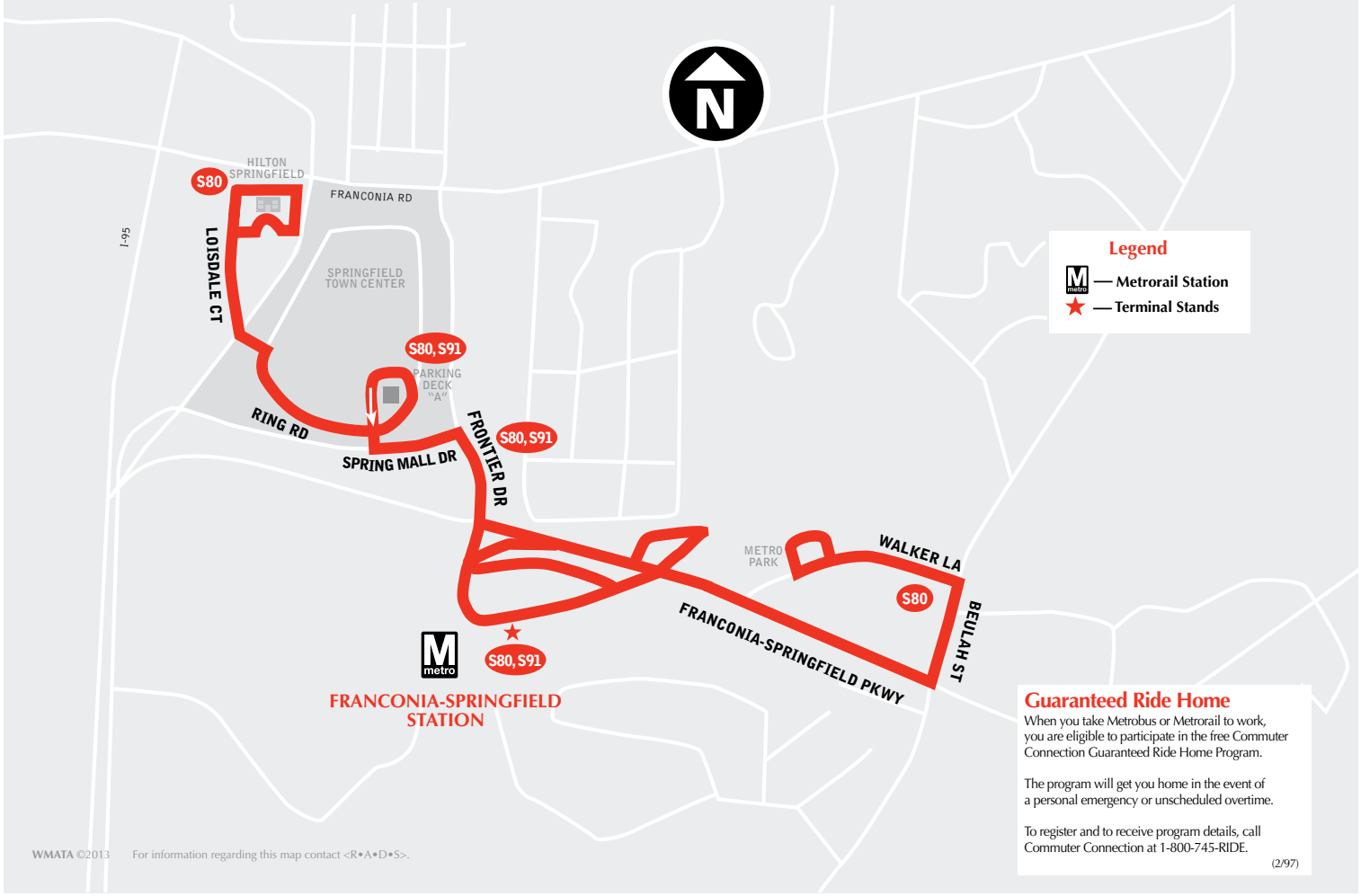

Guaranteed Ride Home

When you take Metrobus or Metrorail to work, you are eligible to participate in the free Commuter Connection Guaranteed Ride Home Program.

The program will get you home in the event of a personal emergency or unscheduled overtime.

To register and to receive program details, call Commuter Connection at 1-800-745-RIDE.

(2/97)

WMATA ©2013 For information regarding this map contact <R•A•D•S>.

S80,S91

Springfield Circulator

Weekday Loop — Circunvalación entre semana

	Route Number	Franconia-Spring-field Metro	Metro Park	Franconia-Spring-field Metro ●	Springfield Town Center Parking Deck "A" (Macy's)	Hilton Springfield	Springfield Town Center Parking Deck "A" (Macy's) ■	FRANCONIA-SPRING-FIELD Metro
AM Service — Servicio matutino								
✱	**S80**	6:02	6:07	6:11	6:16	6:20	6:25	6:29
✱	**S80**	6:17	6:22	6:26	6:31	6:35	6:40	6:44
✱	**S80**	6:32	6:37	6:41	6:46	6:50	6:55	6:59
	S91	-	-	6:58	-	-	7:03	7:07
✱	**S80**	6:47	6:52	6:56	7:01	7:05	7:10	7:14
	S91	-	-	7:12	-	-	7:17	7:21
✱	**S80**	6:59	7:05	7:11	7:16	7:21	7:26	7:30
	S91	-	-	7:28	-	-	7:33	7:37
✱	**S80**	7:14	7:20	7:26	7:31	7:36	7:41	7:45
	S91	-	-	7:43	-	-	7:48	7:52
✱	**S80**	7:29	7:35	7:41	7:46	7:51	7:56	8:00
	S91	-	-	7:58	-	-	8:03	8:07
✱	**S80**	7:44	7:50	7:56	8:01	8:06	8:11	8:15
	S91	-	-	8:15	-	-	8:20	8:24
✱	**S80**	7:59	8:08	8:14	8:19	8:24	8:29	8:33
	S91	-	-	8:31	-	-	8:36	8:40
✱	**S80**	8:14	8:23	8:29	8:34	8:39	8:44	8:48
	S91	-	-	8:46	-	-	8:51	8:55
✱	**S80**	8:29	8:38	8:44	8:49	8:54	8:59	9:03
	S91	-	-	9:01	-	-	9:06	9:10
✱	**S80**	8:44	8:51	8:57	9:02	9:07	9:12	9:16
	S91	-	-	9:14	-	-	9:19	9:23
✱	**S80**	8:59	9:06	9:12	9:17	9:22	9:27	9:31
✱	**S80**	9:14	9:21	9:27	9:32	9:37	9:42	9:46
✱	**S80**	9:29	9:36	9:42	9:47	9:52	9:57	10:01
✱	**S80**	9:46	9:53	9:57	10:02	10:07	10:12	10:15
✱	**S80**	9:59	10:06	10:10	10:15	10:20	10:25	10:28
✱	**S80**	10:15	10:21	10:25	10:30	10:35	10:40	10:43
✱	**S80**	10:30	10:36	10:40	10:45	10:50	10:55	10:58
✱	**S80**	10:45	10:51	10:55	11:00	11:05	11:10	11:13
✱	**S80**	11:00	11:06	11:10	11:15	11:20	11:25	11:28
✱	**S80**	11:15	11:21	11:25	11:30	11:35	11:40	11:43
✱	**S80**	11:30	11:36	11:40	11:45	11:50	11:55	11:58
✱	**S80**	11:45	11:51	11:55	12:00	12:05	12:10	12:13

AM customers using shuttle trips from Springfield Mall to Franconia-Springfield Station use trip times shown in ■ column.

PM customers using shuttle trips from Franconia-Springfield Station to Springfield Mall use trip times shown in ● column.

S80** trips sign **METRO PARK, SPRINGFIELD MALL-HILTON or FRANCONIA-SPRINGFIELD STATION** (depending on direction of travel). **S91** trips sign **MALL SHUTTLE.

On four Federal holidays, Columbus Day, Veterans' Day, Martin L. King Day, and Presidents' Day, Metrobus will run on a Saturday supplemental schedule. On these holidays, trips marked with an asterisk (✱) will operate.

S80,S91

Springfield Circulator

Weekday Loop — Circunvalación entre semana

Route Number	Franconia-Spring-field Metro	Metro Park	Franconia-Spring-field Metro ●	Springfield Town Center Parking Deck "A" (Macy's)	Hilton Springfield	Springfield Town Center Parking Deck "A" (Macy's) ■	FRANCONIA-SPRING-FIELD Metro
PM Service — Servicio vespertino							
✱ **S80**	12:00	12:06	12:10	12:15	12:20	12:25	12:28
✱ **S80**	12:15	12:21	12:25	12:30	12:35	12:40	12:43
✱ **S80**	12:30	12:36	12:40	12:45	12:50	12:55	12:58
✱ **S80**	12:45	12:51	12:55	1:00	1:05	1:10	1:13
✱ **S80**	1:00	1:06	1:10	1:15	1:20	1:25	1:28
✱ **S80**	1:15	1:21	1:25	1:30	1:35	1:40	1:43
✱ **S80**	1:30	1:36	1:40	1:45	1:50	1:55	1:58
✱ **S80**	1:45	1:51	1:55	2:00	2:05	2:10	2:13
✱ **S80**	2:00	2:06	2:10	2:15	2:20	2:25	2:28
✱ **S80**	2:15	2:21	2:25	2:30	2:35	2:40	2:43
✱ **S80**	2:30	2:36	2:40	2:45	2:50	2:55	2:58
✱ **S80**	2:45	2:51	2:55	3:01	3:06	3:11	3:16
✱ **S80**	3:00	3:06	3:10	3:16	3:21	3:26	3:31
✱ **S80**	3:15	3:21	3:25	3:31	3:36	3:41	3:46
✱ **S80**	3:30	3:36	3:40	3:46	3:51	3:56	4:01
✱ **S80**	3:45	3:51	3:55	4:01	4:06	4:11	4:16
✱ **S80**	4:00	4:06	4:10	4:16	4:21	4:26	4:31
✱ **S80**	4:15	4:21	4:25	4:31	4:36	4:41	4:46
✱ **S80**	4:30	4:36	4:40	4:46	4:51	4:56	5:01
✱ **S80**	4:44	4:52	4:58	5:04	5:09	5:14	5:19
S91	-	-	5:05	-	-	5:11	5:16
✱ **S80**	4:59	5:07	5:13	5:19	5:24	5:29	5:34
S91	-	-	5:20	-	-	5:26	5:31
✱ **S80**	5:14	5:22	5:28	5:34	5:39	5:44	5:49
S91	-	-	5:35	-	-	5:41	5:46
✱ **S80**	5:29	5:37	5:43	5:49	5:54	5:59	6:04
S91	-	-	5:50	-	-	5:56	6:01
✱ **S80**	5:44	5:52	5:58	6:04	6:09	6:14	6:19
S91	-	-	6:05	-	-	6:11	6:16
✱ **S80**	5:59	6:07	6:13	6:19	6:24	6:29	6:34
S91	-	-	6:20	-	-	6:26	6:31
✱ **S80**	6:14	6:22	6:28	6:34	6:39	6:44	6:49
S91	-	-	6:37	-	-	6:43	6:48
✱ **S80**	6:30	6:41	6:47	6:53	6:58	7:03	7:08
S91	-	-	6:54	-	-	7:00	7:05
✱ **S80**	6:45	6:56	7:02	7:08	7:13	7:18	7:23
✱ **S80**	7:01	7:07	7:10	7:16	7:21	7:26	7:31
S91	-	-	7:25	-	-	7:31	7:36
S91	-	-	7:37	-	-	7:43	7:48

AM customers using shuttle trips from Springfield Mall to Franconia-Springfield Station use trip times shown in ■ column.

PM customers using shuttle trips from Franconia-Springfield Station to Springfield Mall use trip times shown in ● column.

S80** trips sign **METRO PARK, SPRINGFIELD MALL-HILTON or FRANCONIA-SPRINGFIELD STATION** (depending on direction of travel). **S91** trips sign **MALL SHUTTLE.

On four Federal holidays, Columbus Day, Veterans' Day, Martin L. King Day, and Presidents' Day, Metrobus will run on a Saturday supplemental schedule. On these holidays, trips marked with an asterisk (✱) will operate.

How to use this timetable

- Use the map to find the stops closest to where you will get on and off the bus.
- Select the schedule (Weekday, Saturday, Sunday) for when you will travel. Along the top of the schedule, find the stop at or nearest the point where you will get on the bus. Follow that column down to the time you want to leave.
- Use the same method to find the times the bus is scheduled to arrive at the stop where you will get off the bus.
- If the bus stop is not listed, use the time shown for the bus stop before it as the time to wait at the stop.
- The end-of-the-line or last stop is listed in ALL CAPS on the schedule.

Cómo Usar este Horario

- Use este mapa para localizar las paradas más cercanas a donde se subirá y bajará del autobús.
- Seleccione el horario (Entre semana, sábado, domingo) de cuando viajará. A lo largo de la parte superior del horario, localice la parada o el punto más cercano a la parada en la que se subirá al autobús. Siga esa columna hacia abajo hasta la hora en la que desee salir.
- Utilice el mismo método para localizar las horas en que el autobús está programado para llegar a la parada en donde desea bajarse del autobús.
- Si la parada del autobús no está listada use la hora que se muestra en la parada anterior como la hora de espera en la parada.
- El final de la ruta o la última parada del autobús aparece en letras MAYÚSCULAS en el horario.

English-Español Effective 3-30-14

T18

Annapolis Road Line

metrobus

Serves these locations-
Brinda servicio a estas ubicaciones

- New Carrollton station
- West Lanham Hills
- Landover Hills
- Capital Plaza
- Mattapony
- Bladensburg
- Colmar Manor
- Cottage City
- Brentwood
- Mt. Rainier
- Rhode Island Ave station

www.wmata.com
Information Anytime 202-637-7000 TTY 202-638-3780

Washington Metropolitan Area Transit Authority

A District of Columbia, Maryland and Virginia Transit Partnership

T18
Annapolis Road Line

For route and schedule information
Call 202-637-7000
www.wmata.com

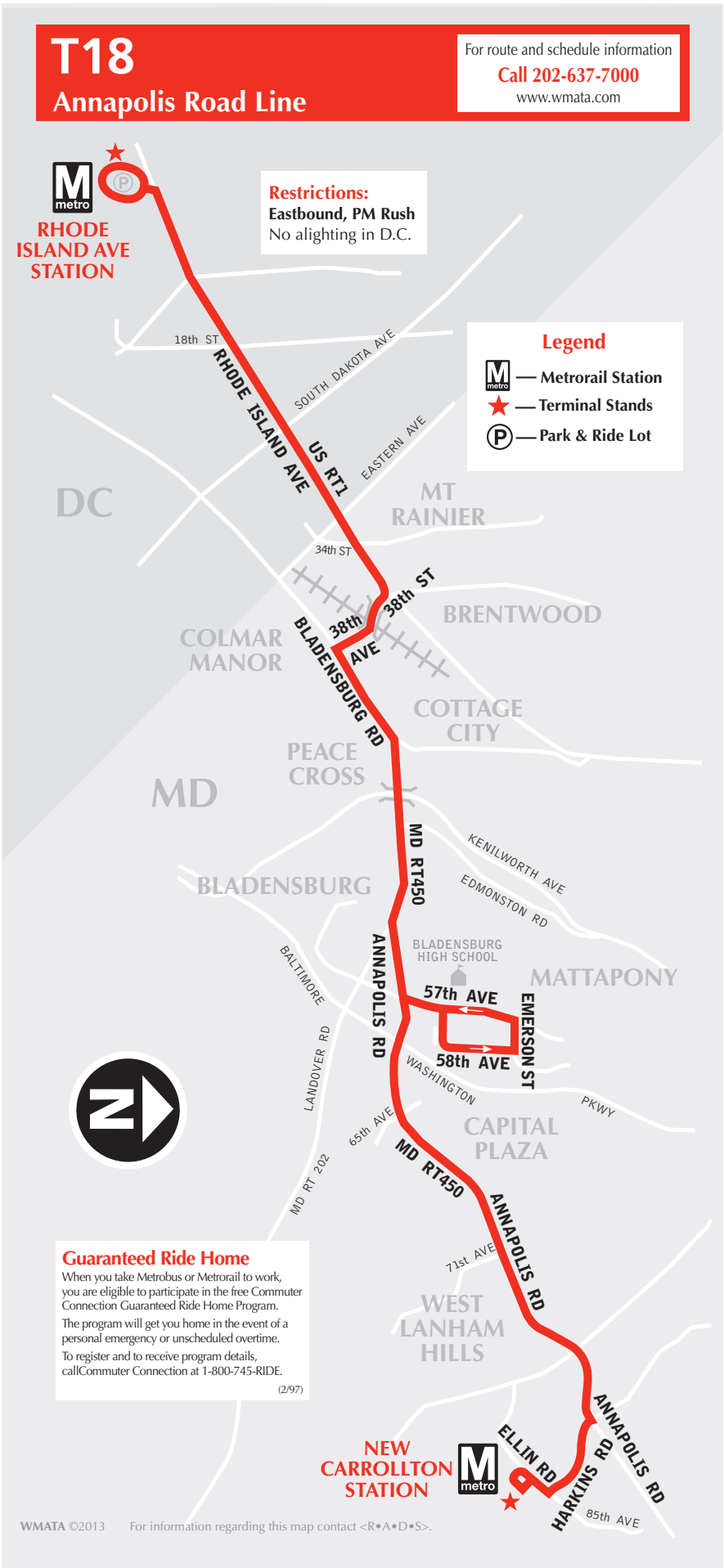

Guaranteed Ride Home

When you take Metrobus or Metrorail to work, you are eligible to participate in the free Commuter Connection Guaranteed Ride Home Program.

The program will get you home in the event of a personal emergency or unscheduled overtime.

To register and to receive program details, callCommuter Connection at 1-800-745-RIDE.

(2/97)

WMATA ©2013 For information regarding this map contact <R•A•D•S>.

T18

Annapolis Road Line

Westbound To Rhode Island Ave. station

Monday thru Friday — Lunes a viernes

Route Number	New Carrollton Metro	Annapolis Rd. & 71st Ave. (Landover Hills)	Annapolis Rd. & 65th Ave. (Capital Plaza)	58th Ave. & Emerson St. (Mattapony)	Annapolis Rd. & Landover Rd. (Bladensburg)	Annapolis Rd. & Edmonston Rd. (Bladensburg)	Rhode Island Ave & 34th St. (Mt. Rainier)	Rhode Island Ave. & 18th St. NE	RHODE ISLAND AVE Metro
AM Service — Servicio matutino									
T18	5:00	5:05	5:09	5:14	5:19	5:22	5:27	5:31	5:35
T18	5:15	5:20	5:24	5:29	5:34	5:37	5:42	5:46	5:50
T18	5:30	5:35	5:39	5:44	5:49	5:52	5:57	6:01	6:05
T18	5:45	5:51	5:55	6:01	6:06	6:09	6:16	6:20	6:25
T18	6:00	6:06	6:10	6:16	6:21	6:24	6:31	6:35	6:40
T18	6:15	6:21	6:25	6:31	6:36	6:39	6:46	6:50	6:55
T18	6:25	6:31	6:35	6:41	6:49	6:52	7:01	7:07	7:12
T18	6:37	6:43	6:47	6:53	7:01	7:04	7:13	7:19	7:24
T18	6:50	6:56	7:00	7:06	7:14	7:17	7:26	7:32	7:37
T18	7:00	7:06	7:10	7:16	7:24	7:27	7:36	7:42	7:47
T18	7:11	7:17	7:21	7:27	7:35	7:38	7:47	7:53	7:58
T18	7:22	7:28	7:32	7:38	7:46	7:49	7:58	8:04	8:09
T18	7:34	7:40	7:44	7:50	7:58	8:01	8:10	8:16	8:21
T18	7:49	7:55	7:59	8:05	8:13	8:16	8:25	8:31	8:36
T18	8:06	8:12	8:16	8:22	8:30	8:33	8:42	8:48	8:53
T18	8:25	8:33	8:38	8:44	8:50	8:53	9:01	9:07	9:13
T18	8:45	8:53	8:58	9:04	9:10	9:13	9:21	9:27	9:33
T18	9:05	9:13	9:18	9:24	9:30	9:33	9:41	9:47	9:53
T18	9:25	9:33	9:38	9:44	9:50	9:53	10:01	10:07	10:13
T18	9:55	10:03	10:08	10:14	10:20	10:23	10:31	10:37	10:43
T18	10:25	10:33	10:38	10:44	10:50	10:53	11:01	11:07	11:13
T18	10:55	11:03	11:08	11:14	11:20	11:23	11:31	11:37	11:43
T18	11:25	11:33	11:38	11:44	11:50	11:53	12:01	12:07	12:13
T18	11:55	12:03	12:08	12:14	12:20	12:23	12:31	12:37	12:43
PM Service — Servicio vespertino									
T18	12:25	12:33	12:38	12:44	12:50	12:53	1:01	1:07	1:13
T18	12:50	12:58	1:03	1:09	1:15	1:18	1:26	1:32	1:38
T18	1:15	1:23	1:28	1:34	1:40	1:43	1:51	1:57	2:03
T18	1:40	1:48	1:53	1:59	2:05	2:08	2:16	2:22	2:28
T18	2:05	2:13	2:18	2:24	2:30	2:33	2:41	2:47	2:53
T18	2:30	2:38	2:43	2:49	2:55	2:58	3:06	3:12	3:18
T18	2:53	3:00	3:05	3:12	3:17	3:20	3:27	3:33	3:38
T18	3:13	3:20	3:25	3:32	3:37	3:40	3:47	3:53	3:58
T18	3:30	3:37	3:42	3:49	3:54	3:57	4:04	4:10	4:15
T18	3:47	3:54	3:58	4:05	4:10	4:13	4:22	4:28	4:33
T18	4:06	4:13	4:17	4:24	4:29	4:32	4:41	4:47	4:52
T18	4:25	4:32	4:36	4:43	4:48	4:51	5:00	5:06	5:11
T18	4:44	4:51	4:55	5:02	5:07	5:10	5:19	5:25	5:30
T18	5:02	5:10	5:15	5:22	5:27	5:30	5:39	5:45	5:50
T18	5:21	5:29	5:34	5:41	5:46	5:49	5:58	6:04	6:09
T18	5:40	5:48	5:53	6:00	6:05	6:08	6:17	6:23	6:28
T18	6:00	6:08	6:13	6:20	6:25	6:28	6:37	6:43	6:48
T18	6:30	6:37	6:41	6:46	6:51	6:53	7:00	7:05	7:10
T18	7:00	7:07	7:11	7:16	7:21	7:23	7:30	7:35	7:40
T18	7:30	7:37	7:41	7:46	7:51	7:53	8:00	8:05	8:10
T18	8:15	8:22	8:26	8:31	8:36	8:38	8:45	8:50	8:55
T18	9:04	9:11	9:15	9:20	9:25	9:27	9:34	9:39	9:44
T18	9:49	9:56	10:00	10:05	10:10	10:12	10:19	10:24	10:29
T18	10:32	10:37	10:40	10:44	10:48	10:50	10:56	11:00	11:04

T18

Annapolis Road Line

Eastbound To New Carrollton station

Monday thru Friday — Lunes a viernes

Route Number	Rhode Island Ave Metro	Rhode Island Ave. & 18th St. NE	Rhode Island Ave. & 34th St. (Mt. Rainier)	Annapolis Rd. & Edmonston Rd. (Bladens-burg)	Annapolis Rd. & Landover Rd. (Bladens-burg)	58th Ave. & Emerson St. (Matta-pony)	Annapolis Rd. & 65th Ave. (extd.) (Capital Plaza)	Annapolis Rd. & 71st Ave. (Landover Hills)	NEW CARROLL-TON Metro
AM Service — Servicio matutino									
T18	5:45	5:51	5:55	6:01	6:03	6:08	6:14	6:17	6:23
T18	6:00	6:06	6:10	6:16	6:18	6:23	6:29	6:32	6:38
T18	6:15	6:21	6:25	6:31	6:33	6:38	6:44	6:47	6:53
T18	6:34	6:39	6:44	6:51	6:53	6:58	7:04	7:08	7:14
T18	6:47	6:52	6:57	7:04	7:06	7:11	7:17	7:21	7:27
T18	7:02	7:07	7:12	7:19	7:21	7:26	7:32	7:36	7:42
T18	7:19	7:24	7:29	7:36	7:38	7:43	7:49	7:53	7:59
T18	7:34	7:39	7:44	7:51	7:53	7:58	8:04	8:08	8:14
T18	7:49	7:54	7:59	8:06	8:08	8:13	8:19	8:23	8:29
T18	8:04	8:10	8:15	8:21	8:23	8:28	8:34	8:38	8:45
T18	8:24	8:30	8:35	8:41	8:43	8:48	8:54	8:58	9:05
T18	8:44	8:50	8:55	9:01	9:03	9:08	9:14	9:18	9:25
T18	9:01	9:08	9:14	9:21	9:24	9:29	9:36	9:40	9:47
T18	9:21	9:28	9:34	9:41	9:44	9:49	9:56	10:00	10:07
T18	9:41	9:48	9:54	10:01	10:04	10:09	10:16	10:20	10:27
T18	10:01	10:08	10:14	10:21	10:24	10:29	10:36	10:40	10:47
T18	10:21	10:28	10:34	10:41	10:44	10:49	10:56	11:00	11:07
T18	10:51	10:58	11:04	11:11	11:14	11:19	11:26	11:30	11:37
T18	11:21	11:28	11:34	11:41	11:44	11:49	11:56	12:00	12:07
T18	11:51	11:58	12:04	12:11	12:14	12:19	12:26	12:30	12:37
PM Service — Servicio vespertino									
T18	12:21	12:28	12:34	12:41	12:44	12:49	12:56	1:00	1:07
T18	12:51	12:58	1:04	1:11	1:14	1:19	1:26	1:30	1:37
T18	1:21	1:28	1:34	1:41	1:44	1:49	1:56	2:00	2:07
T18	1:46	1:53	1:59	2:06	2:09	2:14	2:21	2:25	2:32
T18	2:11	2:18	2:24	2:31	2:34	2:39	2:46	2:50	2:57
T18	2:36	2:43	2:49	2:56	2:59	3:04	3:11	3:15	3:22
T18	3:01	3:08	3:14	3:21	3:24	3:29	3:36	3:40	3:47
T18	3:26	3:33	3:39	3:46	3:49	3:54	4:01	4:05	4:12
● **T18**	3:46	3:53	3:59	4:06	4:09	4:14	4:21	4:25	4:32
■ **T18**	-	-	-	-	-	-	4:25	4:29	4:36
● **T18**	4:06	4:12	4:18	4:25	4:28	4:34	4:41	4:45	4:52
● **T18**	4:23	4:29	4:35	4:42	4:45	4:51	4:58	5:02	5:09
● **T18**	4:41	4:47	4:53	5:00	5:03	5:09	5:16	5:20	5:27
● **T18**	5:00	5:06	5:12	5:19	5:22	5:28	5:35	5:39	5:46
● **T18**	5:19	5:25	5:31	5:38	5:41	5:47	5:54	5:58	6:05
● **T18**	5:38	5:44	5:50	5:57	6:00	6:06	6:13	6:17	6:24
● **T18**	5:57	6:03	6:09	6:16	6:19	6:25	6:32	6:36	6:43
T18	6:16	6:21	6:27	6:33	6:36	6:41	6:46	6:50	6:56
T18	6:36	6:41	6:47	6:53	6:56	7:01	7:06	7:10	7:16
T18	6:56	7:01	7:07	7:13	7:16	7:21	7:26	7:30	7:36
T18	7:21	7:26	7:32	7:38	7:41	7:46	7:51	7:55	8:01
T18	7:50	7:55	8:01	8:07	8:10	8:15	8:20	8:24	8:30
T18	8:20	8:25	8:30	8:36	8:38	8:43	8:49	8:52	8:58
T18	9:05	9:10	9:15	9:21	9:23	9:28	9:34	9:37	9:43
T18	9:50	9:55	9:59	10:05	10:07	10:11	10:16	10:18	10:23
T18	10:35	10:40	10:44	10:50	10:52	10:56	11:01	11:03	11:08
T18	11:20	11:25	11:29	11:35	11:37	11:41	11:46	11:48	11:53

● — *No alighting in DC. First off-stop Rhode Island Ave. & 34th St. (Mt. Rainier).*
No se permite desabordar el autobús en DC. La primera parada para desabordar es en Rhode Island Ave. y 34th St. (Mt. Rainier).

■ — *Trip leaves Bladensburg High School at 4:20 pm and operates only when public school is open.*
El viaje de la ruta T18 se va de la Escuela Secundaria de Bladensburg (Bladensburg High School) a las 4:20 de la tarde y sólo funciona cuando la escuela pública está abierta.

T18

Annapolis Road Line

Westbound To Rhode Island Ave. station

Saturday — En sábados

Route Number	New Carrollton	Annapolis Rd. & 71st Ave. (Landover Hills)	Annapolis Rd. & 65th Ave. (Capital Plaza)	58th Ave. & Emerson St. (Mattapony)	Annapolis Rd. & Landover Rd. (Bladensburg)	Annapolis Rd. & Edmonston Rd. (Bladensburg)	Rhode Island Ave & 34th St. (Mt. Rainier)	Rhode Island Ave. & 18th St. NE	RHODE ISLAND AVE
AM Service — Servicio matutino									
T18	6:56	7:02	7:05	7:11	7:16	7:18	7:24	7:30	7:35
T18	7:26	7:32	7:35	7:41	7:46	7:48	7:54	8:00	8:05
T18	7:56	8:02	8:05	8:11	8:16	8:18	8:24	8:30	8:35
T18	8:26	8:32	8:35	8:41	8:46	8:48	8:54	9:00	9:05
T18	8:56	9:02	9:05	9:11	9:16	9:18	9:24	9:30	9:35
T18	9:26	9:32	9:35	9:41	9:46	9:48	9:54	10:00	10:05
T18	9:56	10:02	10:05	10:11	10:16	10:18	10:24	10:30	10:35
T18	10:26	10:32	10:35	10:41	10:46	10:48	10:54	11:00	11:05
T18	10:56	11:02	11:05	11:11	11:16	11:18	11:24	11:30	11:35
T18	11:26	11:32	11:35	11:41	11:46	11:48	11:54	12:00	12:05
T18	11:56	12:02	12:05	12:11	12:16	12:18	12:24	12:30	12:35
PM Service — Servicio vespertino									
T18	12:26	12:32	12:35	12:41	12:46	12:48	12:54	1:00	1:05
T18	12:56	1:02	1:05	1:11	1:16	1:18	1:24	1:30	1:35
T18	1:26	1:32	1:35	1:41	1:46	1:48	1:54	2:00	2:05
T18	1:56	2:02	2:05	2:11	2:16	2:18	2:24	2:30	2:35
T18	2:26	2:32	2:35	2:41	2:46	2:48	2:54	3:00	3:05
T18	2:56	3:02	3:05	3:11	3:16	3:18	3:24	3:30	3:35
T18	3:26	3:32	3:35	3:41	3:46	3:48	3:54	4:00	4:05
T18	3:56	4:02	4:05	4:11	4:16	4:18	4:24	4:30	4:35
T18	4:26	4:32	4:35	4:41	4:46	4:48	4:54	5:00	5:05
T18	4:56	5:02	5:05	5:11	5:16	5:18	5:24	5:30	5:35
T18	5:31	5:37	5:40	5:46	5:51	5:53	5:59	6:05	6:10
T18	6:06	6:12	6:15	6:21	6:26	6:28	6:34	6:40	6:45
T18	6:51	6:57	7:00	7:06	7:11	7:13	7:19	7:25	7:30
T18	7:36	7:42	7:45	7:51	7:56	7:58	8:04	8:10	8:15
T18	8:21	8:27	8:30	8:36	8:41	8:43	8:49	8:55	9:00

On four Federal holidays, Columbus Day, Veterans' Day, Martin L. King Day, and Presidents' Day, Metrobus will run on a Saturday supplemental schedule. On these holidays, the supplemental trips will operate in addition to the regular Saturday trips.

Westbound To Rhode Island Ave. station

Saturday Supplemental — Sábados suplementario

Route Number	New Carrollton	Annapolis Rd. & 71st Ave. (Landover Hills)	Annapolis Rd. & 65th Ave. (Capital Plaza)	58th Ave. & Emerson St. (Mattapony)	Annapolis Rd. & Landover Rd. (Bladensburg)	Annapolis Rd. & Edmonston Rd. (Bladensburg)	Rhode Island Ave & 34th St. (Mt. Rainier)	Rhode Island Ave. & 18th St. NE	RHODE ISLAND AVE
AM Service — Servicio matutino									
T18	5:26	5:32	5:35	5:41	5:46	5:48	5:54	6:00	6:05
T18	5:56	6:02	6:05	6:11	6:16	6:18	6:24	6:30	6:35
T18	6:26	6:32	6:35	6:41	6:46	6:48	6:54	7:00	7:05

T18

Annapolis Road Line

Eastbound To New Carrollton station

Saturday — En sábados

Route Number	Rhode Island Ave (Metro)	Rhode Island Ave. & 18th St. NE	Rhode Island Ave. & 34th St. (Mt. Rainier)	Annapolis Rd. & Edmonston Rd. (Bladens-burg)	Annapolis Rd. & Landover Rd. (Bladens-burg)	58th Ave. & Emerson St. (Matta-pony)	Annapolis Rd. & 65th Ave. (extd.) (Capital Plaza)	Annapolis Rd. & 71st Ave. (Landover Hills)	NEW CARROLL-TON (Metro)
AM Service — Servicio matutino									
T18	7:40	7:45	7:49	7:54	7:56	8:01	8:07	8:10	8:15
T18	8:10	8:15	8:19	8:24	8:26	8:31	8:37	8:40	8:45
T18	8:40	8:45	8:49	8:54	8:56	9:01	9:07	9:10	9:15
T18	9:10	9:16	9:20	9:27	9:29	9:34	9:40	9:43	9:49
T18	9:40	9:46	9:50	9:57	9:59	10:04	10:10	10:13	10:19
T18	10:10	10:16	10:20	10:27	10:29	10:34	10:40	10:43	10:49
T18	10:40	10:46	10:50	10:57	10:59	11:04	11:10	11:13	11:19
T18	11:10	11:16	11:20	11:27	11:29	11:34	11:40	11:43	11:49
T18	11:40	11:46	11:50	11:57	11:59	12:04	12:10	12:13	12:19
PM Service — Servicio vespertino									
T18	12:10	12:16	12:21	12:28	12:30	12:35	12:42	12:45	12:50
T18	12:40	12:46	12:51	12:58	1:00	1:05	1:12	1:15	1:20
T18	1:10	1:16	1:21	1:28	1:30	1:35	1:42	1:45	1:50
T18	1:40	1:46	1:51	1:58	2:00	2:05	2:12	2:15	2:20
T18	2:10	2:16	2:21	2:28	2:30	2:35	2:42	2:45	2:50
T18	2:40	2:46	2:51	2:58	3:00	3:05	3:12	3:15	3:20
T18	3:10	3:16	3:21	3:28	3:30	3:35	3:42	3:45	3:50
T18	3:40	3:46	3:51	3:58	4:00	4:05	4:12	4:15	4:20
T18	4:10	4:16	4:21	4:28	4:30	4:35	4:42	4:45	4:50
T18	4:40	4:46	4:51	4:58	5:00	5:05	5:12	5:15	5:20
T18	5:10	5:16	5:21	5:28	5:30	5:35	5:42	5:45	5:50
T18	5:40	5:46	5:51	5:58	6:00	6:05	6:12	6:15	6:20
T18	6:15	6:20	6:24	6:30	6:32	6:37	6:43	6:46	6:51
T18	6:50	6:55	6:59	7:05	7:07	7:12	7:18	7:21	7:26
T18	7:35	7:40	7:44	7:50	7:52	7:57	8:03	8:06	8:11
T18	8:20	8:25	8:29	8:35	8:37	8:42	8:48	8:51	8:56
T18	9:05	9:10	9:14	9:20	9:22	9:27	9:33	9:36	9:41

On four Federal holidays, Columbus Day, Veterans' Day, Martin L. King Day, and Presidents' Day, Metrobus will run on a Saturday supplemental schedule. On these holidays, the supplemental trips will operate in addition to the regular Saturday trips.

Eastbound To New Carrollton station

Saturday Supplemental — Sábados suplementario

Route Number	Rhode Island Ave (Metro)	Rhode Island Ave. & 18th St. NE	Rhode Island Ave. & 34th St. (Mt. Rainier)	Annapolis Rd. & Edmonston Rd. (Bladens-burg)	Annapolis Rd. & Landover Rd. (Bladens-burg)	58th Ave. & Emerson St. (Matta-pony)	Annapolis Rd. & 65th Ave. (extd.) (Capital Plaza)	Annapolis Rd. & 71st Ave. (Landover Hills)	NEW CARROLL-TON (Metro)
AM Service — Servicio matutino									
T18	6:10	6:15	6:19	6:24	6:26	6:31	6:37	6:40	6:45
T18	6:40	6:45	6:49	6:54	6:56	7:01	7:07	7:10	7:15
T18	7:10	7:15	7:19	7:24	7:26	7:31	7:37	7:40	7:45

T18

Annapolis Road Line

Westbound To Rhode Island Ave. station

Sunday — En domingo

Route Number	New Carrollton Metro	Annapolis Rd. & 71st Ave. (Landover Hills)	Annapolis Rd. & 65th Ave. (Capital Plaza)	58th Ave. & Emerson St. (Mattapony)	Annapolis Rd. & Landover Rd. (Bladensburg)	Annapolis Rd. & Edmonston Rd. (Bladensburg)	Rhode Island Ave & 34th St. (Mt. Rainier)	Rhode Island Ave. & 18th St. NE	RHODE ISLAND AVE Metro
AM Service — Servicio matutino									
T18	8:15	8:20	8:23	8:27	8:32	8:34	8:40	8:45	8:50
T18	9:00	9:05	9:08	9:12	9:17	9:19	9:25	9:30	9:35
T18	9:45	9:50	9:53	9:57	10:02	10:04	10:10	10:15	10:20
T18	10:30	10:35	10:38	10:42	10:47	10:49	10:55	11:00	11:05
T18	11:15	11:20	11:23	11:27	11:32	11:34	11:40	11:45	11:50
PM Service — Servicio vespertino									
T18	12:00	12:05	12:08	12:12	12:17	12:19	12:25	12:30	12:35
T18	12:45	12:50	12:53	12:57	1:02	1:04	1:10	1:15	1:20
T18	1:30	1:35	1:38	1:42	1:47	1:49	1:55	2:00	2:05
T18	2:15	2:20	2:23	2:27	2:32	2:34	2:40	2:45	2:50
T18	3:00	3:05	3:08	3:12	3:17	3:19	3:25	3:30	3:35
T18	3:45	3:50	3:53	3:57	4:02	4:04	4:10	4:15	4:20
T18	4:30	4:35	4:38	4:42	4:47	4:49	4:55	5:00	5:05
T18	5:15	5:20	5:23	5:27	5:32	5:34	5:40	5:45	5:50
T18	6:00	6:05	6:08	6:12	6:17	6:19	6:25	6:30	6:35

Eastbound To New Carrollton station

Sunday — En domingo

Route Number	Rhode Island Ave Metro	Rhode Island Ave. & 18th St. NE	Rhode Island Ave. & 34th St. (Mt. Rainier)	Annapolis Rd. & Edmonston Rd. (Bladensburg)	Annapolis Rd. & Landover Rd. (Bladensburg)	58th Ave. & Emerson St. (Mattapony)	Annapolis Rd. & 65th Ave. (extd.) (Capital Plaza)	Annapolis Rd. & 71st Ave. (Landover Hills)	NEW CARROLLTON Metro
AM Service — Servicio matutino									
T18	8:15	8:19	8:23	8:29	8:31	8:36	8:42	8:45	8:50
T18	9:00	9:04	9:08	9:14	9:16	9:21	9:27	9:30	9:35
T18	9:45	9:49	9:53	9:59	10:01	10:06	10:12	10:15	10:20
T18	10:30	10:34	10:38	10:44	10:46	10:51	10:57	11:00	11:05
T18	11:15	11:19	11:23	11:29	11:31	11:36	11:42	11:45	11:50
PM Service — Servicio vespertino									
T18	12:00	12:04	12:08	12:14	12:16	12:21	12:27	12:30	12:35
T18	12:45	12:49	12:53	12:59	1:01	1:06	1:12	1:15	1:20
T18	1:30	1:34	1:38	1:44	1:46	1:51	1:57	2:00	2:05
T18	2:15	2:19	2:23	2:29	2:31	2:36	2:42	2:45	2:50
T18	3:00	3:04	3:08	3:14	3:16	3:21	3:27	3:30	3:35
T18	3:45	3:49	3:53	3:59	4:01	4:06	4:12	4:15	4:20
T18	4:30	4:34	4:38	4:44	4:46	4:51	4:57	5:00	5:05
T18	5:15	5:19	5:23	5:29	5:31	5:36	5:42	5:45	5:50
T18	6:00	6:04	6:08	6:14	6:16	6:21	6:27	6:30	6:35
T18	6:45	6:49	6:53	6:59	7:01	7:06	7:12	7:15	7:20

How to use this timetable

- Use the map to find the stops closest to where you will get on and off the bus.
- Select the schedule (Weekday, Saturday, Sunday) for when you will travel. Along the top of the schedule, find the stop at or nearest the point where you will get on the bus. Follow that column down to the time you want to leave.
- Use the same method to find the times the bus is scheduled to arrive at the stop where you will get off the bus.
- If the bus stop is not listed, use the time shown for the bus stop before it as the time to wait at the stop.
- The end-of-the-line or last stop is listed in ALL CAPS on the schedule.

Cómo Usar este Horario

- Use este mapa para localizar las paradas más cercanas a donde se subirá y bajará del autobús.
- Seleccione el horario (Entre semana, sábado, domingo) de cuando viajará. A lo largo de la parte superior del horario, localice la parada o el punto más cercano a la parada en la que se subirá al autobús. Siga esa columna hacia abajo hasta la hora en la que desee salir.
- Utilice el mismo método para localizar las horas en que el autobús está programado para llegar a la parada en donde desea bajarse del autobús.
- Si la parada del autobús no está listada use la hora que se muestra en la parada anterior como la hora de espera en la parada.
- El final de la ruta o la última parada del autobús aparece en letras MAYÚSCULAS en el horario.

English-Español Effective 3-30-14

U4

Sheriff Road-River Terrace Line

metrobus

Serves these locations-
Brinda servicio a estas ubicaciones

- Sheriff Road
- Minnesota Ave station
- River Terrace

www.wmata.com
Information Anytime 202-637-7000 TTY 202-638-3780

Washington Metropolitan Area Transit Authority

A District of Columbia, Maryland and Virginia Transit Partnership

U4
Sheriff Road-River Terrace Line

For route and schedule information
Call 202-637-7000
www.wmata.com

Guaranteed Ride Home

When you take Metrobus or Metrorail to work, you are eligible to participate in the free Commuter Connection Guaranteed Ride Home Program.

The program will get you home in the event of a personal emergency or unscheduled overtime.

To register and to receive program details, call Commuter Connection at 1-800-745-RIDE.

(2/97)

Legend

- Metrorail Station
- Terminal Stands

WMATA ©2014 For information regarding this map contact <R•A•D•S>.

U4

Sheriff Road-River Terrace Line

Monday thru Friday — Lunes a viernes

Route Number	Minnesota Ave Metro	Eastern Avenue & Chapel-wood La. NE (Sheriff Rd.)	Minnesota Ave Metro	33rd & Blaine Sts. NE (River Terrace)	Minnesota Ave Metro ●
AM Service — Servicio matutino					
U4/	4:42	4:48	4:54	-	-
U4	5:00	5:06	5:12	5:19	5:26
U4	5:30	5:36	5:42	5:49	5:56
U4	6:00	6:06	6:12	6:19	6:26
U4	6:15	6:21	6:27	6:34	6:41
U4	6:30	6:36	6:42	6:49	6:56
U4	6:40	6:46	6:52	6:59	7:06
U4	6:50	6:56	7:02	7:09	7:16
U4	7:02	7:08	7:14	7:21	7:28
U4	7:14	7:20	7:26	7:33	7:40
U4	7:24	7:31	7:38	7:47	7:54
U4	7:36	7:43	7:50	7:59	8:06
U4	7:48	7:55	8:02	8:11	8:18
U4	8:00	8:07	8:14	8:23	8:30
U4	8:12	8:19	8:26	8:35	8:42
U4	8:24	8:31	8:38	8:47	8:54
U4	8:36	8:43	8:50	8:59	9:06
U4	8:48	8:55	9:02	9:11	9:18
U4	9:00	9:07	9:14	9:23	9:30
U4	9:15	9:22	9:29	9:38	9:45
U4	9:50	9:57	10:03	10:11	10:18
U4	10:25	10:32	10:38	10:46	10:53
U4	11:00	11:07	11:13	11:21	11:28
U4	11:35	11:42	11:48	11:56	12:03

❍ — *Trip operates Friday only.*
Los autobuses funcionan solamente el viernes.

● — *Buses sign SHERIFF ROAD-RIVER TERRACE*

Monday thru Friday — Lunes a viernes

Route Number	Minnesota Ave Metro	Eastern Avenue & Chapel-wood La. NE (Sheriff Rd.)	Minnesota Ave Metro	33rd & Blaine Sts. NE (River Terrace)	Minnesota Ave Metro ●
PM Service — Servicio vespertino					
U4	12:10	12:17	12:23	12:31	12:38
U4	12:45	12:52	12:58	1:06	1:13
U4	1:20	1:27	1:33	1:41	1:48
U4	1:55	2:02	2:08	2:16	2:23
U4	2:30	2:37	2:43	2:51	2:58
U4	3:05	3:13	3:20	3:29	3:36
U4	3:18	3:26	3:33	3:42	3:49
U4	3:31	3:39	3:46	3:55	4:02
U4	3:44	3:52	3:59	4:08	4:15
U4	3:57	4:05	4:12	4:21	4:28
U4	4:10	4:18	4:25	4:34	4:41
U4	4:23	4:31	4:38	4:47	4:54
U4	4:36	4:44	4:51	5:00	5:07
U4	4:49	4:57	5:04	5:13	5:20
U4	5:02	5:10	5:17	5:26	5:33
U4	5:15	5:23	5:30	5:39	5:46
U4	5:28	5:36	5:43	5:52	5:59
U4	5:41	5:49	5:56	6:05	6:12
U4	5:54	6:02	6:09	6:18	6:25
U4	6:07	6:15	6:22	6:31	6:38
U4	6:20	6:28	6:35	6:44	6:51
U4	6:33	6:41	6:48	6:57	7:04
U4	6:45	6:52	6:59	7:06	7:12
U4	6:59	7:06	7:13	7:20	7:26
U4	7:16	7:23	7:30	7:37	7:43
U4	7:30	7:37	7:44	7:51	7:57
U4	8:01	8:08	8:15	8:22	8:28
U4	8:32	8:39	8:46	8:53	8:59
U4	9:03	9:10	9:17	9:24	9:30
U4	9:34	9:41	9:48	9:55	10:01
U4	10:05	10:12	10:19	10:26	10:32
U4	10:29	10:36	10:43	10:50	10:56
U4	11:00	11:07	11:13	11:20	11:26
U4	11:30	11:37	11:43	11:50	11:56
After Midnight Service — Servicio después de la medianoche					
U4	12:00	12:07	12:13	12:20	12:26
U4	12:30	12:37	12:43	12:50	12:56
U4	12:30	12:37	12:43	12:50	12:56
❍ **U4**	1:00	1:07	1:13	1:20	1:26
❍ **U4**	1:30	1:37	1:43	1:50	1:56

❍ — *Trip operates Friday only.*
Los autobuses funcionan solamente el viernes.

● — *Buses sign SHERIFF ROAD-RIVER TERRACE*

U4

Sheriff Road-River Terrace Line

Saturday — En sábados

Route Number	Minnesota Ave Metro	Eastern Avenue & Chapel-wood La. NE (Sheriff Rd.)	Minnesota Ave Metro	33rd & Blaine Sts. NE (River Terrace)	Minnesota Ave Metro ●
AM Service — Servicio matutino					
U4	6:00	6:05	6:11	6:18	6:25
U4	6:30	6:35	6:41	6:48	6:55
U4	7:00	7:05	7:11	7:18	7:25
U4	7:30	7:35	7:41	7:48	7:55
U4	8:00	8:05	8:11	8:18	8:25
U4	8:30	8:35	8:41	8:48	8:55
U4	9:00	9:05	9:11	9:18	9:25
U4	9:30	9:35	9:41	9:48	9:55
U4	10:00	10:07	10:13	10:19	10:26
U4	10:30	10:37	10:43	10:49	10:56
U4	11:00	11:07	11:13	11:19	11:26
U4	11:30	11:37	11:43	11:49	11:56
PM Service — Servicio vespertino					
U4	12:00	12:07	12:13	12:19	12:26
U4	12:30	12:37	12:43	12:49	12:56
U4	1:00	1:07	1:13	1:19	1:26
U4	1:30	1:37	1:43	1:49	1:56
U4	2:00	2:07	2:13	2:19	2:26
U4	2:30	2:37	2:43	2:49	2:56
U4	3:00	3:07	3:13	3:19	3:26
U4	3:30	3:37	3:43	3:49	3:56
U4	4:00	4:07	4:13	4:19	4:26
U4	4:30	4:37	4:43	4:49	4:56
U4	5:00	5:06	5:12	5:19	5:26
U4	5:30	5:36	5:42	5:49	5:56
U4	6:00	6:06	6:12	6:19	6:26
U4	6:30	6:36	6:42	6:49	6:56
U4	7:04	7:10	7:16	7:23	7:30
U4	7:34	7:40	7:46	7:53	8:00
U4	8:04	8:10	8:16	8:23	8:30
U4	8:34	8:40	8:46	8:53	9:00
U4	9:04	9:10	9:16	9:23	9:30
U4	9:34	9:40	9:46	9:53	10:00
U4	10:03	10:09	10:15	10:22	10:29
U4	10:32	10:38	10:44	10:51	10:58
U4	11:01	11:07	11:13	11:20	11:27

● — *Buses sign SHERIFF ROAD-RIVER TERRACE*

On four Federal holidays, Columbus Day, Veterans' Day, Martin L. King Day, and Presidents' Day, Metrobus will run on a Saturday supplemental schedule. On these holidays, all Saturday trips will operate.

Sunday — En domingo

Route Number	Minnesota Ave Metro	Eastern Avenue & Chapel-wood La. NE (Sheriff Rd.)	Minnesota Ave Metro	33rd & Blaine Sts. NE (River Terrace)	Minnesota Ave Metro ●
AM Service — Servicio matutino					
U4	6:30	6:35	6:41	6:48	6:55
U4	7:00	7:05	7:11	7:18	7:25
U4	7:30	7:35	7:41	7:48	7:55
U4	8:00	8:05	8:11	8:18	8:25
U4	8:30	8:35	8:41	8:48	8:55
U4	9:02	9:07	9:13	9:20	9:27
U4	9:32	9:37	9:43	9:50	9:57
U4	10:02	10:07	10:13	10:20	10:27
U4	10:32	10:37	10:43	10:50	10:57
U4	11:02	11:07	11:13	11:20	11:27
U4	11:32	11:37	11:43	11:50	11:57
PM Service — Servicio vespertino					
U4	12:02	12:07	12:13	12:20	12:27
U4	12:32	12:37	12:43	12:50	12:57
U4	1:02	1:07	1:13	1:20	1:27
U4	1:32	1:37	1:43	1:50	1:57
U4	2:02	2:07	2:13	2:20	2:27
U4	2:32	2:37	2:43	2:50	2:57
U4	3:02	3:07	3:13	3:20	3:27
U4	3:32	3:37	3:43	3:50	3:57
U4	4:02	4:07	4:13	4:20	4:27
U4	4:32	4:37	4:43	4:50	4:57
U4	5:02	5:07	5:13	5:20	5:27
U4	5:32	5:37	5:43	5:50	5:57
U4	6:02	6:07	6:13	6:20	6:27
U4	6:32	6:37	6:43	6:50	6:57
U4	7:02	7:07	7:13	7:20	7:27
U4	7:32	7:37	7:43	7:50	7:57
U4	8:02	8:07	8:13	8:20	8:27
U4	8:32	8:37	8:43	8:50	8:57
U4	9:02	9:07	9:13	9:20	9:27
U4	9:33	9:38	9:44	9:51	9:58
U4	10:03	10:08	10:14	10:21	10:28
U4	10:33	10:38	10:44	10:51	10:58
U4	11:03	11:08	11:14	11:21	11:28

● — *Buses sign SHERIFF ROAD-RIVER TERRACE*

How to use this timetable

- Use the map to find the stops closest to where you will get on and off the bus.
- Select the schedule (Weekday, Saturday, Sunday) for when you will travel. Along the top of the schedule, find the stop at or nearest the point where you will get on the bus. Follow that column down to the time you want to leave.
- Use the same method to find the times the bus is scheduled to arrive at the stop where you will get off the bus.
- If the bus stop is not listed, use the time shown for the bus stop before it as the time to wait at the stop.
- The end-of-the-line or last stop is listed in ALL CAPS on the schedule.

Cómo Usar este Horario

- Use este mapa para localizar las paradas más cercanas a donde se subirá y bajará del autobús.
- Seleccione el horario (Entre semana, sábado, domingo) de cuando viajará. A lo largo de la parte superior del horario, localice la parada o el punto más cercano a la parada en la que se subirá al autobús. Siga esa columna hacia abajo hasta la hora en la que desee salir.
- Utilice el mismo método para localizar las horas en que el autobús está programado para llegar a la parada en donde desea bajarse del autobús.
- Si la parada del autobús no está listada use la hora que se muestra en la parada anterior como la hora de espera en la parada.
- El final de la ruta o la última parada del autobús aparece en letras MAYÚSCULAS en el horario.

English-Español Effective 9-29-13

U5,6

Mayfair-Marshall Heights Line

metrobus

Serves these locations-
Brinda servicio a estas ubicaciones

- Mayfair (Hayes St. and Kenilworth Terr. N.E.)
- Minnesota Ave station
- Ridge Rd. S.E.
- 37th St. and Ely Pl. S.E. (U6)
- Texas Ave. S.E.
- Benning Road station
- Capitol View
- Marshall Heights
- Lincoln Heights

www.wmata.com
Information Anytime 202-637-7000 TTY 202-638-3780

metro

Washington Metropolitan Area Transit Authority

A District of Columbia, Maryland and Virginia Transit Partnership

U5,6
Mayfair-Marshall Heights Line

For route and schedule information
Call 202-637-7000
www.wmata.com

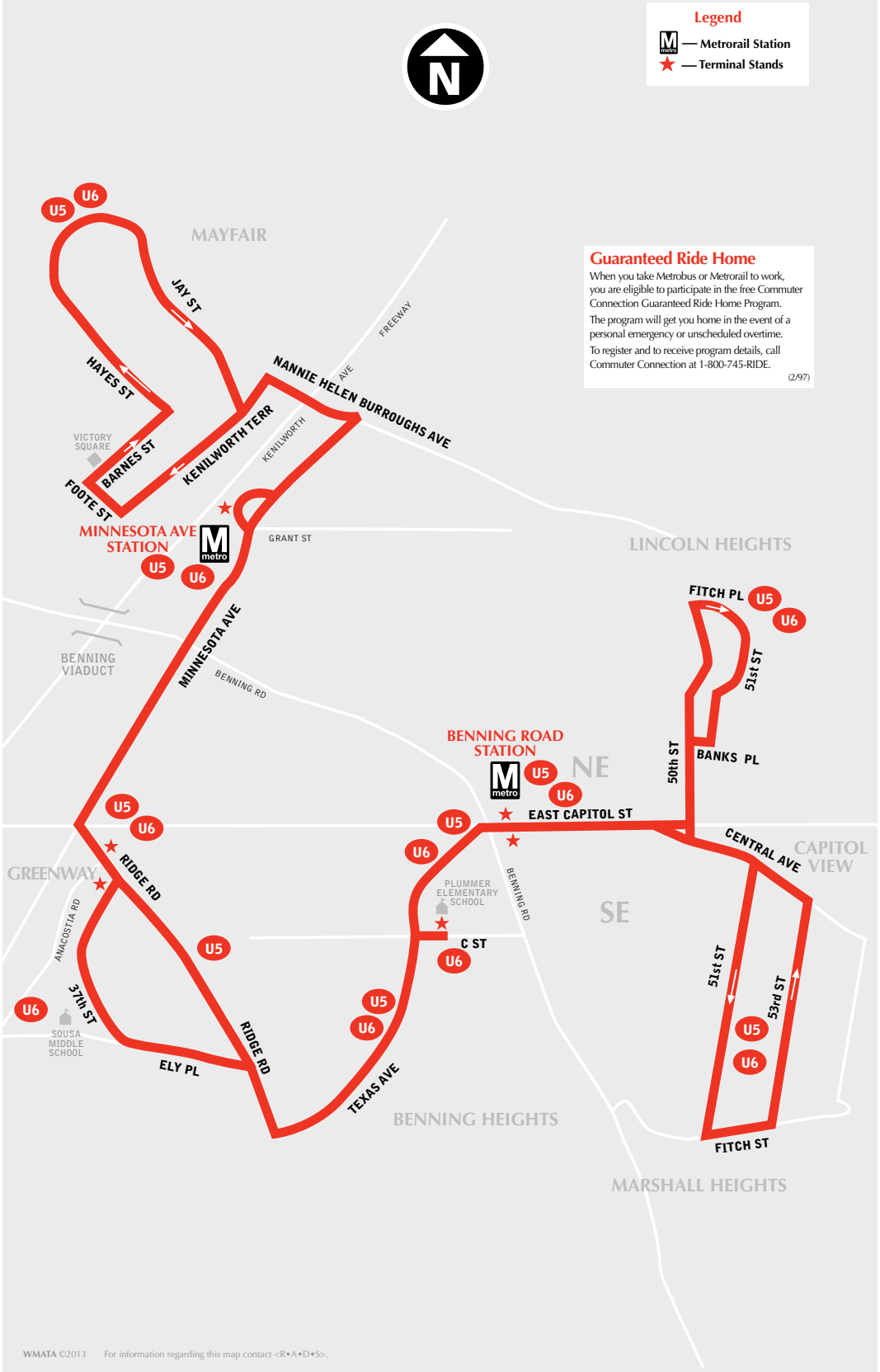

Guaranteed Ride Home

When you take Metrobus or Metrorail to work, you are eligible to participate in the free Commuter Connection Guaranteed Ride Home Program.

The program will get you home in the event of a personal emergency or unscheduled overtime.

To register and to receive program details, call Commuter Connection at 1-800-745-RIDE.

(2/97)

WMATA ©2013 For information regarding this map contact <R•A•D•S>.

U5,6

Mayfair-Marshall Heights Line

Minnesota Ave. station loop

Weekday —
Entre semana

Route Number	Minnesota Ave Metro	Hayes St. & Kenilworth Terrace NE (Mayfair)	Minnesota Ave Metro	37th St. & Ridge Rd. SE	37th St. & Ely Pl. SE	Texas Ave. & B St. SE (PLUMMER ELEM SCHOOL)	East Capitol St. & Benning Rd. SE (Benning Road) Metro	Fitch & 53rd Sts. SE (Marshall Heights)	Fitch Pl. & 51st St. NE (Lincoln Heights)	East Capitol St. & Benning Rd. NE (Benning Road) Metro	C St. & Texas Ave. SE (Plummer Elem. School)	Ely Pl. & 37th St. SE	Ridge & Anacostia Rds. SE (MINNESOTA & RIDGE)	Minnesota Ave Metro $
AM Service — Servicio matutino														
U5	-	-	-	-	-	-	4:33	4:38	4:45	4:49	-	-	-	5:03
U6	4:45	4:48	4:57	-	5:03	-	5:09	5:14	5:21	5:25	-	5:32	-	5:40
U5	5:09	5:12	5:21	-	-	-	5:32	5:37	5:44	5:48	-	-	-	6:02
U6	5:28	5:31	5:40	-	5:46	-	5:52	5:57	6:04	6:08	-	6:15	-	6:23
U5	5:49	5:52	6:01	-	-	-	6:12	6:17	6:24	6:28	-	-	-	6:42
U6	6:08	6:12	6:21	-	6:28	-	6:34	6:40	6:48	6:53	-	7:01	-	7:10
U6	-	-	-	-	-	-	6:46	6:52	7:00	7:05	-	7:13	-	7:22
U5	6:29	6:34	6:45	-	-	-	6:59	7:06	7:15	7:22	-	-	-	7:39
U6	6:48	6:53	7:04	-	7:12	-	7:19	7:26	7:35	7:42	-	7:50	-	8:00
U5	7:05	7:10	7:21	-	-	-	7:35	7:42	7:51	7:58	-	-	-	8:15
U6	7:20	7:25	7:36	-	7:44	-	7:51	7:58	8:07	8:14	-	8:22	-	8:32
● **U6/**	-	-	-	7:51	7:55	8:00	-	-	-	-	-	-	-	-
U5	7:37	7:42	7:53	-	-	-	8:07	8:14	8:23	8:30	-	-	-	8:47
● **U6/**	-	-	-	8:11	8:15	8:20	-	-	-	-	-	-	-	-
U6	7:54	7:59	8:10	-	8:18	-	8:25	8:32	8:41	8:48	-	8:56	-	9:06
U5	8:11	8:16	8:27	-	-	-	8:41	8:48	8:57	9:04	-	-	-	9:21
U6	8:26	8:31	8:42	-	8:50	-	8:57	9:04	9:13	9:20	-	9:28	-	9:38
U5	8:49	8:53	9:03	-	-	-	9:18	9:24	9:32	9:37	-	-	-	9:52
U6	9:06	9:10	9:20	-	9:29	-	9:36	9:42	9:50	9:55	-	10:02	-	10:11
U5	9:27	9:31	9:41	-	-	-	9:56	10:02	10:10	10:15	-	-	-	10:30
U6	9:44	9:48	9:58	-	10:07	-	10:14	10:20	10:28	10:33	-	10:40	-	10:49
U5	10:03	10:07	10:17	-	-	-	10:32	10:38	10:46	10:51	-	-	-	11:06
U6	10:20	10:24	10:34	-	10:43	-	10:50	10:56	11:04	11:09	-	11:16	-	11:25
U5	10:39	10:43	10:53	-	-	-	11:08	11:14	11:22	11:27	-	-	-	11:42
U6	10:56	11:00	11:10	-	11:19	-	11:26	11:32	11:40	11:45	-	11:52	-	12:01
U5	11:15	11:19	11:29	-	-	-	11:44	11:50	11:58	12:03	-	-	-	12:18
U6	11:32	11:36	11:46	-	11:55	-	12:02	12:08	12:16	12:21	-	12:28	-	12:37
U5	11:51	11:55	12:05	-	-	-	12:20	12:26	12:34	12:39	-	-	-	12:54

● — *Trip operates only on days when public school is open.*
El recorrido se realiza solamente cuando están abiertas las escuelas públicas.

❍ — *Trip operates Friday only.*
Los autobuses funcionan solamente el viernes.

$ — Buses sign MAYFAIR-MARSHALL HEIGHTS-LINCOLN HEIGHTS

U5,6

Mayfair-Marshall Heights Line

Minnesota Ave. station loop

Weekday — Entre semana

Route Number	Minnesota Ave	Hayes St. & Kenilworth Terrace NE (Mayfair)	Minnesota Ave	37th St. & Ridge Rd. SE	37th St. & Ely Pl. SE	Texas Ave. & B St. SE (PLUMMER ELEM SCHOOL)	East Capitol St. & Benning Rd. SE (Benning Road)	Fitch & 53rd Sts. SE (Marshall Heights)	Fitch Pl. & 51st St. NE (Lincoln Heights)	East Capitol St. & Benning Rd. NE (Benning Road)	C St. & Texas Ave. SE (Plummer Elem. School)	Ely Pl. & 37th St. SE	Ridge & Anacostia Rds. SE (MINNESOTA & RIDGE)	Minnesota Ave $
PM Service — Servicio vespertino														
U6	12:08	12:12	12:22	-	12:31	-	12:38	12:44	12:52	12:57	-	1:04	-	1:13
U5	12:27	12:31	12:41	-	-	-	12:56	1:02	1:10	1:15	-	-	-	1:30
U6	12:44	12:48	12:58	-	1:07	-	1:14	1:20	1:28	1:33	-	1:40	-	1:49
U5	1:03	1:07	1:17	-	-	-	1:32	1:38	1:46	1:51	-	-	-	2:06
U6	1:20	1:24	1:34	-	1:43	-	1:50	1:56	2:04	2:09	-	2:16	-	2:25
U5	1:39	1:43	1:53	-	-	-	2:08	2:14	2:22	2:27	-	-	-	2:42
U6	1:56	2:01	2:11	-	2:21	-	2:28	2:35	2:43	2:48	-	2:56	-	3:06
U5	2:13	2:18	2:28	-	-	-	2:44	2:51	2:59	3:04	-	-	-	3:20
● **U6/**	-	-	-	-	-	-	-	-	-	-	3:20	3:23	3:26	-
● **U6/**	-	-	-	-	-	-	-	-	-	-	3:20	3:23	3:26	-
U6	2:28	2:33	2:43	-	2:53	-	3:00	3:07	3:15	3:20	-	3:28	-	3:38
U5	2:45	2:50	3:00	-	-	-	3:16	3:23	3:31	3:36	-	-	-	3:52
U6	3:00	3:05	3:15	-	3:25	-	3:32	3:39	3:47	3:52	-	4:00	-	4:10
● **U6/**	-	-	3:25	-	3:35	-	3:42	3:49	3:57	4:02	-	-	-	-
U5	3:17	3:22	3:32	-	-	-	3:48	3:55	4:03	4:08	-	-	-	4:24
● **U6/**	-	-	3:40	-	3:50	-	3:57	4:04	4:12	4:17	-	-	-	-
U6	3:32	3:37	3:47	-	3:57	-	4:04	4:11	4:19	4:24	-	4:32	-	4:42
U5	3:49	3:54	4:04	-	-	-	4:20	4:27	4:35	4:40	-	-	-	4:56
U6	4:04	4:09	4:19	-	4:29	-	4:36	4:43	4:51	4:56	-	5:04	-	5:14
U5	4:21	4:26	4:36	-	-	-	4:52	4:59	5:07	5:12	-	-	-	5:28
U6	4:36	4:41	4:51	-	5:01	-	5:08	5:15	5:23	5:28	-	5:36	-	5:46
U5	4:53	4:58	5:08	-	-	-	5:24	5:31	5:39	5:44	-	-	-	6:00
U6	5:12	5:16	5:26	-	5:36	-	5:43	5:50	5:58	6:02	-	6:09	-	6:18
U5	5:25	5:29	5:39	-	-	-	5:55	6:02	6:10	6:14	-	-	-	6:29
U6	5:40	5:44	5:54	-	6:04	-	6:11	6:18	6:26	6:30	-	6:37	-	6:46
U5	5:57	6:01	6:11	-	-	-	6:27	6:34	6:42	6:46	-	-	-	7:01
U6	6:12	6:16	6:26	-	6:36	-	6:43	6:50	6:58	7:02	-	7:09	-	7:18
U5	6:29	6:33	6:43	-	-	-	6:59	7:06	7:14	7:18	-	-	-	7:33
U6	6:51	6:55	7:05	-	7:13	-	7:20	7:27	7:34	7:38	-	7:45	-	7:53
U5	7:12	7:16	7:26	-	-	-	7:40	7:47	7:54	7:58	-	-	-	8:11
U6	7:31	7:35	7:45	-	7:53	-	8:00	8:07	8:14	8:18	-	8:25	-	8:33
U5	7:52	7:56	8:06	-	-	-	8:20	8:27	8:34	8:38	-	-	-	8:51
U6	8:11	8:15	8:25	-	8:33	-	8:40	8:47	8:54	8:58	-	9:05	-	9:13
U5	8:32	8:36	8:46	-	-	-	9:00	9:07	9:14	9:18	-	-	-	9:31
U6	8:51	8:55	9:05	-	9:13	-	9:20	9:27	9:34	9:38	-	9:45	-	9:53
U5	9:12	9:16	9:26	-	-	-	9:40	9:47	9:54	9:58	-	-	-	10:11
U6	9:31	9:35	9:45	-	9:53	-	10:00	10:07	10:14	10:18	-	10:25	-	10:33
U5	9:51	9:54	10:03	-	-	-	10:15	10:21	10:27	10:31	-	-	-	10:43
U5	10:10	10:13	10:22	-	-	-	10:34	10:40	10:46	10:50	-	-	-	11:02
U5	10:40	10:43	10:52	-	-	-	11:04	11:10	11:16	11:20	-	-	-	11:32
U5	11:10	11:13	11:22	-	-	-	11:34	11:40	11:46	11:50	-	-	-	12:02
U5	11:40	11:43	11:52	-	-	-	12:04	12:10	12:16	12:20	-	-	-	12:32
After Midnight Service — Servicio después de la medianoche														
U5	12:10	12:13	12:22	-	-	-	12:34	12:40	12:46	12:50	-	-	-	1:02
U5	12:40	12:43	12:52	-	-	-	1:04	1:10	1:16	1:20	-	-	-	1:32
U5	12:40	12:43	12:52	-	-	-	1:04	1:10	1:16	1:20	-	-	-	1:32
❍ **U5**	1:10	1:13	1:22	-	-	-	1:34	1:40	1:46	1:50	-	-	-	2:02
❍ **U5/**	1:40	1:43	1:52	-	-	-	2:04	2:10	2:16	2:20	-	-	-	-
❍ **U5/**	2:10	2:13	2:22	-	-	-	2:34	2:40	2:46	2:50	-	-	-	-

● — *Trip operates only on days when public school is open.*
El recorrido se realiza solamente cuando están abiertas las escuelas públicas.

❍ — *Trip operates Friday only.*
Los autobuses funcionan solamente el viernes.

$ — Buses sign MAYFAIR-MARSHALL HEIGHTS-LINCOLN HEIGHTS

U5,6

Mayfair-Marshall Heights Line

Minnesota Ave. station loop

Saturday — Sábados

Route Number	Minnesota Ave Ⓜ	Hayes St. & Kenil-worth Terrace NE (Mayfair)	Minnesota Ave Ⓜ	37th St. & Ely Pl. SE	East Capitol St. & Benning Rd. SE (Benning Road) Ⓜ	Fitch & 53rd Sts. SE (Marshall Heights)	Fitch Pl. & 51st St. NE (Lincoln Heights)	East Capitol St. & Benning Rd. NE (Benning Road) Ⓜ	Ely Pl. & 37th St. SE	Minnesota Ave Ⓜ $
AM Service — Servicio matutino										
U5	-	-	-	-	5:10	5:14	5:20	5:24	-	5:36
U6	-	-	-	-	5:36	5:40	5:46	5:50	5:56	6:03
U5	5:43	5:45	5:53	-	6:04	6:09	6:16	6:20	-	6:33
U6	6:10	6:12	6:20	6:27	6:32	6:37	6:43	6:47	6:53	7:01
U5	6:40	6:42	6:50	-	7:01	7:06	7:13	7:17	-	7:30
U6	7:10	7:12	7:20	7:27	7:32	7:37	7:43	7:47	7:53	8:01
U5	7:40	7:42	7:50	-	8:01	8:06	8:13	8:17	-	8:30
U6	8:00	8:02	8:10	8:17	8:22	8:27	8:33	8:37	8:43	8:51
U5	8:20	8:22	8:30	-	8:41	8:46	8:53	8:57	-	9:10
U6	8:40	8:43	8:52	8:59	9:05	9:10	9:17	9:21	9:27	9:35
U5	9:00	9:03	9:12	-	9:25	9:30	9:37	9:41	-	9:54
U6	9:20	9:23	9:32	9:39	9:45	9:50	9:57	10:01	10:07	10:15
U5	9:40	9:43	9:52	-	10:05	10:10	10:17	10:21	-	10:34
U6	10:00	10:03	10:12	10:19	10:25	10:30	10:37	10:41	10:47	10:55
U5	10:20	10:23	10:32	-	10:45	10:50	10:57	11:01	-	11:14
U6	10:42	10:45	10:54	11:03	11:09	11:15	11:23	11:27	11:33	11:41
U5	11:05	11:08	11:17	-	11:31	11:37	11:45	11:49	-	12:02
U6	11:26	11:29	11:38	11:47	11:53	11:59	12:07	12:11	12:17	12:25
U5	11:49	11:52	12:01	-	12:15	12:21	12:29	12:33	-	12:46
PM Service — Servicio vespertino										
U6	12:10	12:13	12:22	12:31	12:37	12:43	12:51	12:55	1:01	1:09
U5	12:33	12:36	12:45	-	12:59	1:05	1:13	1:17	-	1:30
U6	12:54	12:57	1:06	1:15	1:21	1:27	1:35	1:39	1:45	1:53
U5	1:17	1:20	1:29	-	1:43	1:49	1:57	2:01	-	2:14
U6	1:38	1:41	1:50	1:59	2:05	2:11	2:19	2:23	2:29	2:37
U5	2:01	2:04	2:13	-	2:27	2:33	2:41	2:45	-	2:58
U6	2:22	2:25	2:34	2:43	2:49	2:55	3:03	3:07	3:13	3:21
U5	2:45	2:48	2:57	-	3:11	3:17	3:25	3:29	-	3:42
U6	3:06	3:09	3:18	3:27	3:33	3:39	3:47	3:51	3:57	4:05
U5	3:29	3:32	3:41	-	3:55	4:01	4:09	4:13	-	4:26
U6	3:50	3:53	4:02	4:11	4:17	4:23	4:31	4:35	4:41	4:49
U5	4:13	4:16	4:25	-	4:39	4:45	4:53	4:57	-	5:10
U6	4:34	4:37	4:46	4:55	5:01	5:07	5:15	5:19	5:25	5:33
U5	4:57	5:00	5:09	-	5:23	5:29	5:37	5:41	-	5:54
U6	5:18	5:21	5:30	5:39	5:45	5:51	5:59	6:03	6:09	6:17
U5	5:40	5:43	5:52	-	6:06	6:12	6:19	6:23	-	6:35
U6	6:01	6:04	6:13	6:21	6:27	6:33	6:40	6:44	6:50	6:57
U5	6:22	6:25	6:34	-	6:48	6:54	7:01	7:05	-	7:17
U6	6:43	6:46	6:55	7:03	7:09	7:15	7:22	7:26	7:32	7:39
U5	7:04	7:07	7:16	-	7:30	7:36	7:43	7:47	-	7:59
U6	7:25	7:28	7:37	7:45	7:51	7:57	8:04	8:08	8:14	8:21
U5	7:46	7:49	7:58	-	8:12	8:18	8:25	8:29	-	8:41
U6	8:07	8:10	8:19	8:27	8:33	8:39	8:46	8:50	8:56	9:03
U5	8:28	8:31	8:39	-	8:51	8:56	9:02	9:06	-	9:18
U6	8:49	8:52	9:00	9:07	9:13	9:18	9:24	9:28	9:34	9:41
U5	9:10	9:13	9:21	-	9:33	9:38	9:44	9:48	-	10:00
U6	9:30	9:33	9:41	9:48	9:54	9:59	10:05	10:09	10:15	10:22
U5	9:50	9:53	10:01	-	10:13	10:18	10:24	10:28	-	10:40
U5	10:10	10:13	10:21	-	10:33	10:38	10:44	10:48	-	11:00
U5	10:40	10:43	10:51	-	11:03	11:08	11:14	11:18	-	11:30
U5	11:10	11:13	11:21	-	11:33	11:38	11:44	11:48	-	12:00
U5	11:40	11:43	11:51	-	12:03	12:08	12:14	12:18	-	12:30
After Midnight Service — Servicio después de la medianoche										
U5	12:10	12:13	12:21	-	12:33	12:38	12:44	12:48	-	1:00
U5	12:40	12:43	12:51	-	1:03	1:08	1:14	1:18	-	1:30
U5	1:10	1:13	1:21	-	1:33	1:38	1:44	1:48	-	2:00
U5/	1:40	1:43	1:51	-	2:03	2:08	2:14	2:18	-	-
U5/	2:10	2:13	2:21	-	2:33	2:38	2:44	2:48	-	-

$ — Buses sign MAYFAIR-MARSHALL HEIGHTS-LINCOLN HEIGHTS

On four Federal holidays, Columbus Day, Veterans' Day, Martin L. King Day, and Presidents' Day, Metrobus will run on a Saturday supplemental schedule. On these holidays, all Saturday trips will operate.

U5,6

Mayfair-Marshall Heights Line

Minnesota Ave. station loop

Sunday — Domingo

Route Number	Minnesota Ave Metro	Hayes St. & Kenilworth Terrace NE (Mayfair)	Minnesota Ave Metro	37th St. & Ely Pl. SE	East Capitol St. & Benning Rd. SE (Benning Road) Metro	Fitch & 53rd Sts. SE (Marshall Heights)	Fitch Pl. & 51st St. NE (Lincoln Heights)	East Capitol St. & Benning Rd. NE (Benning Road) Metro	Ely Pl. & 37th St. SE	Minnesota Ave Metro $
AM Service — Servicio matutino										
U6	-	-	-	-	5:32	5:37	5:44	5:48	5:54	6:01
U5	-	-	-	-	6:03	6:07	6:14	6:19	-	6:31
U6	6:10	6:13	6:21	6:28	6:34	6:39	6:46	6:50	6:56	7:03
U5	6:40	6:43	6:51	-	7:03	7:08	7:15	7:19	-	7:32
U6	7:10	7:13	7:21	7:28	7:34	7:39	7:46	7:50	7:56	8:03
U5	7:40	7:43	7:51	-	8:03	8:08	8:15	8:19	-	8:32
U6	8:00	8:03	8:11	8:18	8:24	8:29	8:36	8:40	8:46	8:53
U5	8:20	8:23	8:31	-	8:43	8:48	8:55	8:59	-	9:12
U6	8:40	8:43	8:51	8:58	9:04	9:09	9:16	9:20	9:26	9:33
U5	9:00	9:03	9:11	-	9:23	9:28	9:35	9:39	-	9:52
U6	9:20	9:23	9:31	9:38	9:44	9:49	9:56	10:00	10:06	10:13
U5	9:40	9:43	9:51	-	10:03	10:08	10:15	10:19	-	10:32
U6	10:00	10:03	10:11	10:18	10:24	10:29	10:36	10:40	10:46	10:53
U5	10:20	10:23	10:31	-	10:43	10:48	10:55	10:59	-	11:12
U6	10:42	10:45	10:53	11:02	11:08	11:14	11:21	11:25	11:31	11:39
U5	11:05	11:08	11:16	-	11:30	11:36	11:43	11:47	-	12:00
U6	11:26	11:29	11:37	11:46	11:52	11:58	12:05	12:09	12:15	12:23
U5	11:49	11:52	12:00	-	12:14	12:20	12:27	12:31	-	12:44
PM Service — Servicio vespertino										
U6	12:10	12:13	12:21	12:30	12:36	12:42	12:49	12:53	12:59	1:07
U5	12:33	12:36	12:44	-	12:58	1:04	1:11	1:15	-	1:28
U6	12:54	12:57	1:05	1:14	1:20	1:26	1:33	1:37	1:43	1:51
U5	1:17	1:20	1:28	-	1:42	1:48	1:55	1:59	-	2:12
U6	1:38	1:41	1:49	1:58	2:04	2:10	2:17	2:21	2:27	2:35
U5	2:01	2:04	2:12	-	2:26	2:32	2:39	2:43	-	2:56
U6	2:22	2:25	2:33	2:42	2:48	2:54	3:01	3:05	3:11	3:19
U5	2:45	2:48	2:56	-	3:10	3:16	3:23	3:27	-	3:40
U6	3:06	3:09	3:17	3:26	3:32	3:38	3:45	3:49	3:55	4:03
U5	3:29	3:32	3:40	-	3:54	4:00	4:07	4:11	-	4:24
U6	3:50	3:53	4:01	4:10	4:16	4:22	4:29	4:33	4:39	4:47
U5	4:13	4:16	4:24	-	4:38	4:44	4:51	4:55	-	5:08
U6	4:34	4:37	4:45	4:54	5:00	5:06	5:13	5:17	5:23	5:31
U5	4:57	5:00	5:08	-	5:22	5:28	5:35	5:39	-	5:52
U6	5:18	5:21	5:29	5:38	5:44	5:50	5:57	6:01	6:07	6:15
U5	5:40	5:43	5:51	-	6:05	6:11	6:18	6:22	-	6:35
U6	6:01	6:04	6:12	6:21	6:27	6:33	6:40	6:44	6:50	6:58
U5	6:22	6:25	6:33	-	6:46	6:52	6:59	7:03	-	7:15
U6	6:43	6:46	6:54	7:02	7:08	7:14	7:21	7:25	7:31	7:38
U5	7:04	7:07	7:15	-	7:28	7:34	7:41	7:45	-	7:57
U6	7:25	7:28	7:36	7:44	7:50	7:56	8:03	8:07	8:13	8:20
U5	7:46	7:49	7:57	-	8:10	8:16	8:23	8:27	-	8:39
U6	8:07	8:10	8:18	8:26	8:32	8:38	8:45	8:49	8:55	9:02
U5	8:25	8:28	8:36	-	8:49	8:55	9:02	9:06	-	9:18
U6	8:45	8:48	8:56	9:04	9:10	9:16	9:23	9:27	9:33	9:40
U5	9:07	9:10	9:18	-	9:31	9:37	9:44	9:48	-	10:00
U6	9:27	9:30	9:38	9:46	9:52	9:58	10:05	10:09	10:15	10:22
U5	9:47	9:50	9:58	-	10:11	10:17	10:24	10:28	-	10:40
U5	10:07	10:10	10:18	-	10:31	10:37	10:44	10:48	-	11:00
U5	10:37	10:40	10:48	-	11:01	11:07	11:14	11:18	-	11:30
U5	11:07	11:10	11:18	-	11:31	11:37	11:44	11:48	-	12:00
U5	11:40	11:43	11:51	-	12:02	12:07	12:14	12:18	-	12:30
After Midnight Service — Servicio después de la medianoche										
U5/	12:09	12:12	12:20	-	12:31	12:36	12:43	12:47	-	-
U5/	12:39	12:42	12:50	-	1:01	1:06	1:13	1:17	-	-

$ — Buses sign MAYFAIR-MARSHALL HEIGHTS-LINCOLN HEIGHTS

How to use this timetable

- Use the map to find the stops closest to where you will get on and off the bus.
- Select the schedule (Weekday, Saturday, Sunday) for when you will travel. Along the top of the schedule, find the stop at or nearest the point where you will get on the bus. Follow that column down to the time you want to leave.
- Use the same method to find the times the bus is scheduled to arrive at the stop where you will get off the bus.
- If the bus stop is not listed, use the time shown for the bus stop before it as the time to wait at the stop.
- The end-of-the-line or last stop is listed in ALL CAPS on the schedule.

Cómo Usar este Horario

- Use este mapa para localizar las paradas más cercanas a donde se subirá y bajará del autobús.
- Seleccione el horario (Entre semana, sábado, domingo) de cuando viajará. A lo largo de la parte superior del horario, localice la parada o el punto más cercano a la parada en la que se subirá al autobús. Siga esa columna hacia abajo hasta la hora en la que desee salir.
- Utilice el mismo método para localizar las horas en que el autobús está programado para llegar a la parada en donde desea bajarse del autobús.
- Si la parada del autobús no está listada use la hora que se muestra en la parada anterior como la hora de espera en la parada.
- El final de la ruta o la última parada del autobús aparece en letras MAYÚSCULAS en el horario.

English-Español Effective 8-25-08

U8

Capitol Hts-Benning Hts Line

metrobus

Serves these locations-
Brinda servicio a estas ubicaciones

- Capitol Heights station
- Seat Pleasant
- Nannie Helen Burroughs Ave. N.E.
- Minnesota Ave station
- Benning Road station
- Benning Heights

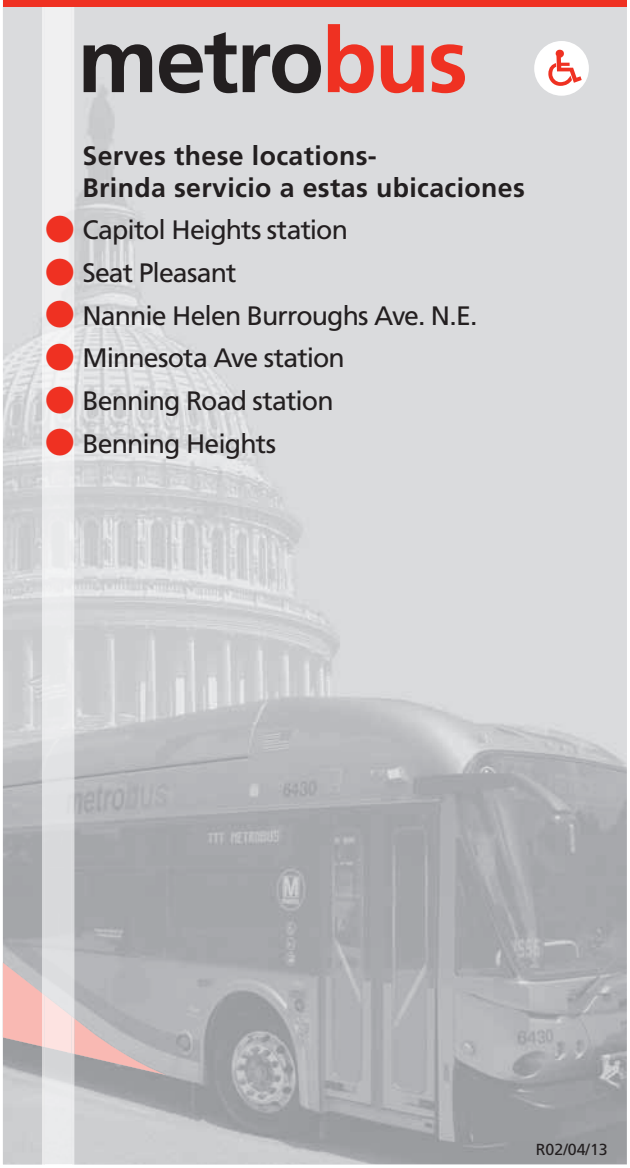

R02/04/13

www.wmata.com
Information Anytime 202-637-7000 TTY 202-638-3780

Washington Metropolitan Area Transit Authority

A District of Columbia, Maryland and Virginia Transit Partnership

U8
Capital Heights-Benning Heights Line

For route and schedule information
Call 202-637-7000
www.wmata.com

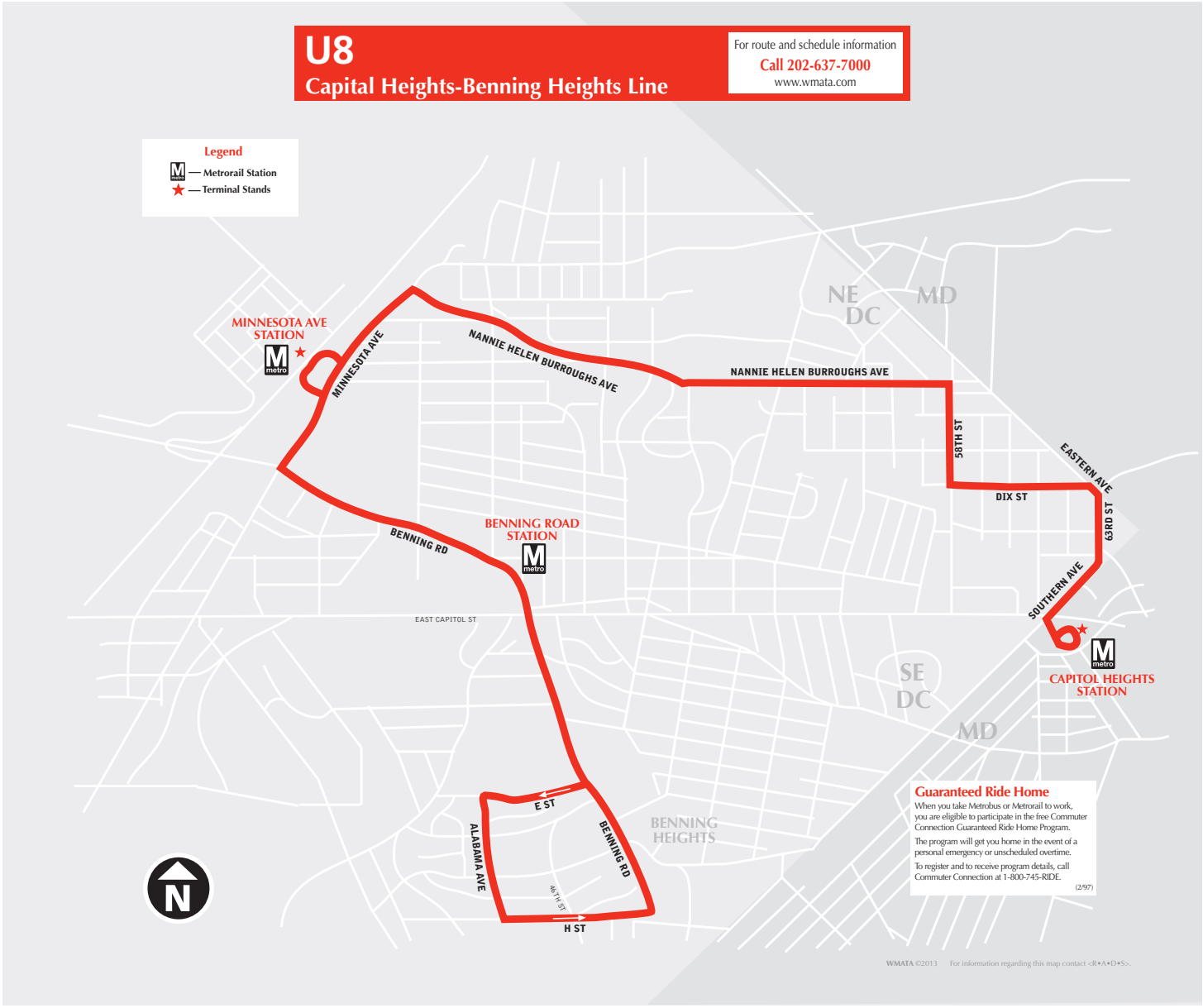

U8

Capitol Hts-Benning Hts Line

Minnesota Ave station Loop

Monday thru Friday — Lunes a viernes

Route Number	Minnesota Ave	Nannie Helen Burroughs & Division Aves. NE	CAPITOL HEIGHTS	Nannie Helen Burroughs & Division Aves. NE	MINNESOTA AVE	Benning Rd. & Minnesota Ave. NE	Benning Rd. & E.Capitol St. SE (Benning Road)	E St. & Benning Rd. SE (Benning Heights)	H & 46th Sts. SE (Benning Heights)	Benning Rd. & E.Capitol St. SE (Benning Road)	Benning Rd. & Minnesota Ave. NE	MINNESOTA AVE
AM Service — Servicio matutino												
U8	–	–	4:11	4:18	4:23	4:25	4:28	4:30	4:34	4:39	4:43	4:45
U8	4:26	4:31	4:37	4:44	4:49	4:51	4:54	4:56	5:00	5:05	5:09	5:11
U8	4:52	4:57	5:03	5:10	5:15	5:17	5:20	5:22	5:26	5:31	5:35	5:37
U8	5:18	5:23	5:29	5:36	5:41	5:43	5:46	5:48	5:52	5:57	6:01	6:03
U8	5:45	5:50	5:56	6:03	6:08	6:10	6:13	6:15	6:19	6:24	6:28	6:30
U8	–	–	6:11	6:18	6:23	6:25	6:28	6:30	6:34	6:39	6:43	6:45
U8	6:09	6:14	6:21	6:30	6:37	6:40	6:43	6:45	6:50	6:56	7:00	7:03
U8	6:24	6:29	6:36	6:45	6:52	6:55	6:58	7:00	7:05	7:11	7:15	7:18
U8	6:36	6:41	6:48	6:57	7:04	7:07	7:10	7:12	7:17	7:23	7:27	7:30
U8	6:46	6:51	6:58	7:07	7:14	7:17	7:20	7:22	7:27	7:33	7:37	7:40
U8	6:56	7:01	7:08	7:17	7:24	7:27	7:30	7:32	7:37	7:43	7:47	7:50
U8	–	–	7:18	7:27	7:34	7:37	7:40	7:42	7:47	7:53	7:57	8:00
U8	7:10	7:16	7:24	7:34	7:42	7:45	7:50	7:53	7:58	8:05	8:09	8:12
U8	7:20	7:26	7:34	7:44	7:52	7:55	8:00	8:03	8:08	8:15	8:19	8:22
U8	7:30	7:36	7:44	7:54	8:02	8:05	8:10	8:13	8:18	8:25	8:29	8:32
U8	7:40	7:46	7:54	8:04	8:12	8:15	8:20	8:23	8:28	8:35	8:39	8:42
U8	7:50	7:56	8:04	8:14	8:22	8:25	8:30	8:33	8:38	8:45	8:49	8:52
U8	8:00	8:06	8:14	8:24	8:32	8:35	8:40	8:43	8:48	8:55	8:59	9:02
U8	8:10	8:16	8:24	8:34	8:42	8:45	8:50	8:53	8:58	9:05	9:09	9:12
U8	8:20	8:26	8:34	8:44	8:52	8:55	9:00	9:03	9:08	9:15	9:19	9:22
U8	8:30	8:36	8:44	8:54	9:02	9:05	9:10	9:13	9:18	9:25	9:29	9:32
U8	8:40	8:46	8:54	9:04	9:12	9:15	9:20	9:23	9:28	9:35	9:39	9:42
U8	8:50	8:56	9:04	9:14	9:22	9:25	9:30	9:33	9:38	9:45	9:49	9:52
U8/	9:00	9:06	9:14	9:23	9:30	–	–	–	–	–	–	–
U8	9:10	9:16	9:24	9:33	9:40	9:43	9:48	9:50	9:55	10:00	10:04	10:07
U8	9:23	9:29	9:37	9:46	9:53	9:56	10:01	10:03	10:08	10:13	10:17	10:20
U8	9:36	9:42	9:50	9:59	10:06	10:09	10:14	10:16	10:21	10:26	10:30	10:33
U8	9:49	9:55	10:03	10:12	10:19	10:22	10:27	10:29	10:34	10:39	10:43	10:46
U8	10:02	10:08	10:16	10:25	10:32	10:35	10:40	10:42	10:47	10:52	10:56	10:59
U8	10:15	10:21	10:29	10:38	10:45	10:48	10:53	10:55	11:00	11:05	11:09	11:12
U8	10:28	10:34	10:42	10:51	10:58	11:01	11:06	11:08	11:13	11:18	11:22	11:25
U8	10:41	10:47	10:55	11:04	11:11	11:14	11:19	11:21	11:26	11:31	11:35	11:38
U8	10:54	11:00	11:08	11:17	11:24	11:27	11:32	11:34	11:39	11:44	11:48	11:51
U8	11:07	11:13	11:21	11:30	11:37	11:40	11:45	11:47	11:52	11:57	12:01	12:04
U8	11:20	11:26	11:34	11:43	11:50	11:53	11:58	12:00	12:05	12:10	12:14	12:17
U8	11:33	11:39	11:47	11:56	12:03	12:06	12:11	12:13	12:18	12:23	12:27	12:30
U8	11:46	11:52	12:00	12:09	12:16	12:19	12:24	12:26	12:31	12:36	12:40	12:43
U8	11:59	12:05	12:13	12:22	12:29	12:32	12:37	12:39	12:44	12:49	12:53	12:56
PM Service — Servicio vespertino												
U8	12:12	12:18	12:26	12:35	12:42	12:45	12:50	12:52	12:57	1:02	1:06	1:09
U8	12:25	12:31	12:39	12:48	12:55	12:58	1:03	1:05	1:10	1:15	1:19	1:22
U8	12:38	12:44	12:52	1:01	1:08	1:11	1:16	1:18	1:23	1:28	1:32	1:35
U8	12:51	12:57	1:05	1:14	1:21	1:24	1:29	1:31	1:36	1:41	1:45	1:48
U8	1:04	1:10	1:18	1:27	1:34	1:37	1:42	1:44	1:49	1:54	1:58	2:01
U8	1:17	1:23	1:31	1:40	1:47	1:50	1:55	1:57	2:02	2:07	2:11	2:14
U8	1:30	1:36	1:44	1:53	2:00	2:03	2:08	2:10	2:15	2:20	2:24	2:27
U8	1:43	1:49	1:57	2:06	2:13	2:16	2:21	2:23	2:28	2:33	2:37	2:40
U8	1:56	2:03	2:11	2:20	2:27	2:31	2:38	2:41	2:46	2:52	2:57	3:01
U8	2:08	2:15	2:23	2:32	2:39	2:43	2:50	2:53	2:58	3:04	3:09	3:13
U8	2:20	2:27	2:35	2:44	2:51	2:55	3:02	3:05	3:10	3:16	3:21	3:25
U8	2:30	2:37	2:45	2:54	3:01	3:05	3:12	3:15	3:20	3:26	3:31	3:35
U8	2:39	2:46	2:54	3:03	3:10	3:14	3:21	3:24	3:29	3:35	3:40	3:44
U8	2:49	2:56	3:04	3:13	3:20	3:24	3:31	3:34	3:39	3:45	3:50	3:54

U8

Capitol Hts-Benning Hts Line

Minnesota Ave station Loop

Monday thru Friday — Lunes a viernes

Route Number	Minnesota Ave	Nannie Helen Burroughs & Division Aves. NE	CAPITOL HEIGHTS	Nannie Helen Burroughs & Division Aves. NE	MINNESOTA AVE	Benning Rd. & Minnesota Ave. NE	Benning Rd. & E.Capitol St. SE (Benning Road)	E St. & Benning Rd. SE (Benning Heights)	H & 46th Sts. SE (Benning Heights)	Benning Rd. & E.Capitol St. SE (Benning Road)	Benning Rd. & Minnesota Ave. NE	MINNESOTA AVE
PM Service — Servicio vespertino												
U8	2:58	3:05	3:13	3:22	3:29	3:33	3:40	3:43	3:48	3:54	3:59	4:03
U8	3:08	3:15	3:23	3:32	3:39	3:43	3:50	3:53	3:58	4:04	4:09	4:13
U8	3:17	3:24	3:32	3:41	3:48	3:52	3:59	4:02	4:07	4:13	4:18	4:22
U8	3:27	3:34	3:42	3:51	3:58	4:02	4:09	4:12	4:17	4:23	4:28	4:32
U8	3:36	3:43	3:51	4:00	4:07	4:11	4:18	4:21	4:26	4:32	4:37	4:41
U8	3:46	3:53	4:01	4:10	4:17	4:21	4:28	4:31	4:36	4:42	4:47	4:51
U8	3:55	4:02	4:10	4:19	4:26	4:30	4:37	4:40	4:45	4:51	4:56	5:00
U8	4:05	4:12	4:20	4:29	4:36	4:40	4:47	4:50	4:55	5:01	5:06	5:10
U8	4:14	4:21	4:29	4:38	4:45	4:49	4:56	4:59	5:04	5:10	5:15	5:19
U8	4:24	4:31	4:39	4:48	4:55	4:59	5:06	5:09	5:14	5:20	5:25	5:29
U8	4:33	4:40	4:48	4:57	5:04	5:08	5:15	5:18	5:23	5:29	5:34	5:38
U8	4:43	4:50	4:58	5:07	5:14	5:18	5:25	5:28	5:33	5:39	5:44	5:48
U8	4:52	4:59	5:07	5:16	5:23	5:27	5:34	5:37	5:42	5:48	5:53	5:57
U8	5:02	5:09	5:17	5:26	5:33	5:37	5:44	5:47	5:52	5:58	6:03	6:07
U8	5:11	5:18	5:26	5:35	5:42	5:46	5:53	5:56	6:01	6:07	6:12	6:16
U8	5:21	5:28	5:36	5:45	5:52	5:56	6:03	6:06	6:11	6:17	6:22	6:26
U8	5:30	5:37	5:45	5:54	6:01	6:05	6:12	6:15	6:20	6:26	6:31	6:35
U8	5:40	5:47	5:55	6:04	6:10	6:13	6:19	6:22	6:27	6:31	6:35	6:38
U8	5:50	5:57	6:05	6:14	6:20	6:23	6:29	6:32	6:37	6:41	6:45	6:48
U8	6:00	6:07	6:15	6:24	6:30	6:33	6:39	6:42	6:47	6:51	6:55	6:58
U8	6:12	6:19	6:27	6:36	6:42	6:45	6:51	6:54	6:59	7:03	7:07	7:10
U8	6:24	6:31	6:39	6:48	6:54	6:57	7:03	7:06	7:11	7:15	7:19	7:22
U8	6:36	6:43	6:51	7:00	7:06	7:09	7:15	7:18	7:23	7:27	7:31	7:34
U8	6:50	6:57	7:05	7:14	7:20	7:23	7:29	7:32	7:37	7:41	7:45	7:48
U8	7:05	7:11	7:19	7:27	7:32	7:35	7:40	7:42	7:46	7:51	7:55	7:58
U8	7:21	7:27	7:35	7:43	7:48	7:51	7:56	7:58	8:02	8:07	8:11	8:14
U8	7:36	7:42	7:50	7:58	8:03	8:06	8:11	8:13	8:17	8:22	8:26	8:29
U8	7:51	7:57	8:05	8:13	8:18	8:21	8:26	8:28	8:32	8:37	8:41	8:44
U8	8:06	8:12	8:20	8:28	8:33	8:36	8:41	8:43	8:47	8:52	8:56	8:59
U8	8:26	8:32	8:39	8:46	8:52	8:55	9:00	9:02	9:06	9:10	9:13	9:16
U8	8:46	8:52	8:59	9:06	9:12	9:15	9:20	9:22	9:26	9:30	9:33	9:36
U8	9:06	9:12	9:19	9:26	9:32	9:35	9:40	9:42	9:46	9:50	9:53	9:56
U8	9:26	9:32	9:39	9:46	9:52	9:55	10:00	10:02	10:06	10:10	10:13	10:16
U8	9:46	9:52	9:59	10:06	10:12	10:15	10:20	10:22	10:26	10:30	10:33	10:36
U8	10:06	10:12	10:19	10:26	10:32	10:35	10:40	10:42	10:46	10:50	10:53	10:56
U8	10:26	10:32	10:39	10:46	10:52	10:55	11:00	11:02	11:06	11:10	11:13	11:16
U8	10:46	10:52	10:59	11:06	11:12	11:15	11:20	11:22	11:26	11:30	11:33	11:36
U8	11:06	11:12	11:19	11:26	11:32	11:35	11:40	11:42	11:46	11:50	11:53	11:56
U8	11:26	11:32	11:39	11:46	11:52	11:55	12:00	12:02	12:06	12:10	12:13	12:16
U8	11:46	11:51	11:57	12:03	12:09	12:11	12:14	12:16	12:19	12:22	12:25	12:27
After Midnight Service — Servicio después de la medianoche												
U8	12:10	12:15	12:21	12:27	12:33	12:35	12:38	12:40	12:43	12:46	12:49	12:51
U8	12:34	12:39	12:45	12:51	12:57	12:59	1:02	1:04	1:07	1:10	1:13	1:15
U8	12:58	1:03	1:09	1:15	1:21	1:23	1:26	1:28	1:31	1:34	1:37	1:39
U8	1:22	1:27	1:33	1:39	1:45	1:47	1:50	1:52	1:55	1:58	2:01	2:03
U8	1:46	1:51	1:57	2:02	2:06	2:09	2:12	2:14	2:16	2:19	2:22	2:24
U8	2:10	2:15	2:21	2:26	2:30	2:33	2:36	2:38	2:40	2:43	2:46	2:48
❍ **U8**	2:35	2:40	2:46	2:51	2:55	2:58	3:01	3:03	3:05	3:08	3:11	3:13
❍ **U8**	3:20	3:25	3:31	3:36	3:40	3:43	3:46	3:48	3:50	3:53	3:56	3:58

❍ — *Trip operates Friday only.*
Los autobuses funcionan solamente el viernes.

From Minnesota Ave Station to Capitol Heights Station, trips signed CAPITOL HEIGHTS STATION.
From Capitol Heights Station to E St. & Benning Rd. S.E., trips signed BENNING HEIGHTS.
From E St. & Benning Rd. S.E., trips signed CAPITOL HEIGHTS STATION if continuing in revenue service; otherwise, trips signed MINNESOTA AVE STATION.

U8

Capitol Hts-Benning Hts Line

Minnesota Ave station Loop

Saturday — Sábados

Route Number	Minnesota Ave	Nannie Helen Burroughs & Division Aves. NE	CAPITOL HEIGHTS	Nannie Helen Burroughs & Division Aves. NE	Minnesota Ave	Benning Rd. & Minnesota Ave. NE	Benning Rd. & E.Capitol St. SE (Benning Road)	E St. & Benning Rd. SE (Benning Heights)	H & 46th Sts. SE (Benning Heights)	Benning Rd. & E.Capitol St. SE (Benning Road)	Benning Rd. & Minnesota Ave. NE	MINNE-SOTA AVE
AM Service — Servicio matutino												
U8	–	–	4:25	4:31	4:36	4:37	4:41	4:43	4:45	4:49	4:52	4:54
U8	5:00	5:05	5:10	5:16	5:21	5:22	5:26	5:28	5:30	5:34	5:37	5:39
U8	5:30	5:36	5:42	5:49	5:55	5:57	6:01	6:03	6:06	6:10	6:14	6:16
U8	6:00	6:06	6:12	6:19	6:25	6:27	6:31	6:33	6:36	6:40	6:44	6:46
U8	6:30	6:36	6:42	6:49	6:55	6:57	7:01	7:03	7:06	7:10	7:14	7:16
U8	7:00	7:06	7:12	7:19	7:25	7:27	7:31	7:33	7:36	7:40	7:44	7:46
U8	7:18	7:24	7:32	7:39	7:46	7:48	7:52	7:54	7:58	8:03	8:07	8:10
U8	7:38	7:44	7:52	7:59	8:06	8:08	8:12	8:14	8:18	8:23	8:27	8:30
U8	7:58	8:04	8:12	8:19	8:26	8:28	8:32	8:34	8:38	8:43	8:47	8:50
U8	8:18	8:24	8:32	8:39	8:46	8:48	8:52	8:54	8:58	9:03	9:07	9:10
U8	8:38	8:44	8:52	8:59	9:06	9:08	9:12	9:14	9:18	9:23	9:27	9:30
U8	8:58	9:04	9:12	9:19	9:26	9:28	9:32	9:34	9:38	9:43	9:47	9:50
U8	9:16	9:22	9:30	9:37	9:44	9:46	9:50	9:52	9:56	10:01	10:05	10:08
U8	9:32	9:38	9:46	9:54	10:01	10:03	10:07	10:11	10:15	10:21	10:26	10:29
U8	9:49	9:55	10:03	10:11	10:18	10:20	10:24	10:28	10:32	10:38	10:43	10:46
U8	10:06	10:12	10:20	10:28	10:35	10:37	10:41	10:45	10:49	10:55	11:00	11:03
U8	10:23	10:29	10:37	10:45	10:52	10:54	10:58	11:02	11:06	11:12	11:17	11:20
U8	10:40	10:46	10:54	11:02	11:09	11:11	11:15	11:19	11:23	11:29	11:34	11:37
U8	10:57	11:03	11:11	11:19	11:26	11:28	11:32	11:36	11:40	11:46	11:51	11:54
U8	11:14	11:20	11:28	11:36	11:43	11:45	11:49	11:53	11:57	12:03	12:08	12:11
U8	11:31	11:37	11:45	11:53	12:00	12:02	12:06	12:10	12:14	12:20	12:25	12:28
U8	11:48	11:54	12:02	12:10	12:17	12:19	12:23	12:27	12:31	12:37	12:42	12:45
PM Service — Servicio vespertino												
U8	12:05	12:11	12:19	12:27	12:34	12:36	12:40	12:44	12:48	12:54	12:59	1:02
U8	12:22	12:28	12:36	12:44	12:51	12:53	12:57	1:01	1:05	1:11	1:16	1:19
U8	12:39	12:45	12:53	1:01	1:08	1:10	1:14	1:18	1:22	1:28	1:33	1:36
U8	12:56	1:02	1:10	1:18	1:25	1:27	1:31	1:35	1:39	1:45	1:50	1:53
U8	1:13	1:19	1:27	1:35	1:42	1:44	1:48	1:52	1:56	2:02	2:07	2:10
U8	1:30	1:36	1:44	1:52	1:59	2:01	2:05	2:09	2:13	2:19	2:24	2:27
U8	1:47	1:53	2:01	2:09	2:16	2:18	2:22	2:26	2:30	2:36	2:41	2:44
U8	2:04	2:10	2:18	2:26	2:33	2:35	2:39	2:43	2:47	2:53	2:58	3:01
U8	2:21	2:27	2:35	2:43	2:50	2:52	2:56	3:00	3:04	3:10	3:15	3:18
U8	2:38	2:44	2:52	3:00	3:07	3:09	3:13	3:17	3:21	3:27	3:32	3:35

From Minnesota Ave Station to Capitol Heights Station, trips signed CAPITOL HEIGHTS STATION.
From Capitol Heights Station to E St. & Benning Rd. S.E., trips signed BENNING HEIGHTS.
From E St. & Benning Rd. S.E., trips signed CAPITOL HEIGHTS STATION if continuing in revenue service; otherwise, trips signed MINNESOTA AVE STATION.

On four Federal holidays, Columbus Day, Veterans' Day, Martin L. King Day, and Presidents' Day, Metrobus will run on a Saturday supplemental schedule. On these holidays, all Saturday trips will operate.

U8

Capitol Hts-Benning Hts Line

Minnesota Ave station Loop

Saturday — Sábados

Route Number	Minnesota Ave	Nannie Helen Burroughs & Division Aves. NE	CAPITOL HEIGHTS	Nannie Helen Burroughs & Division Aves. NE	Minnesota Ave	Benning Rd. & Minnesota Ave. NE	Benning Rd. & E.Capitol St. SE (Benning Road)	E St. & Benning Rd. SE (Benning Heights)	H & 46th Sts. SE (Benning Heights)	Benning Rd. & E.Capitol St. SE (Benning Road)	Benning Rd. & Minnesota Ave. NE	MINNESOTA AVE
PM Service — Servicio vespertino												
U8	2:55	3:01	3:09	3:17	3:24	3:26	3:30	3:34	3:38	3:44	3:49	3:52
U8	3:12	3:18	3:26	3:34	3:41	3:43	3:47	3:51	3:55	4:01	4:06	4:09
U8	3:29	3:35	3:43	3:51	3:58	4:00	4:04	4:08	4:12	4:18	4:23	4:26
U8	3:45	3:52	4:02	4:11	4:18	4:20	4:26	4:29	4:33	4:40	4:46	4:49
U8	4:03	4:10	4:20	4:29	4:36	4:38	4:44	4:47	4:51	4:58	5:04	5:07
U8	4:21	4:28	4:38	4:47	4:54	4:56	5:02	5:05	5:09	5:16	5:22	5:25
U8	4:39	4:46	4:56	5:05	5:12	5:14	5:20	5:23	5:27	5:34	5:40	5:43
U8	4:57	5:04	5:14	5:23	5:30	5:32	5:38	5:41	5:45	5:52	5:58	6:01
U8	5:15	5:22	5:32	5:41	5:48	5:50	5:56	5:59	6:03	6:10	6:16	6:19
U8	5:35	5:42	5:51	5:59	6:05	6:07	6:12	6:15	6:19	6:24	6:28	6:31
U8	5:52	5:59	6:08	6:16	6:22	6:24	6:29	6:32	6:36	6:41	6:45	6:48
U8	6:09	6:16	6:25	6:33	6:39	6:41	6:46	6:49	6:53	6:58	7:02	7:05
U8	6:26	6:33	6:42	6:50	6:56	6:58	7:03	7:06	7:10	7:15	7:19	7:22
U8	6:43	6:50	6:59	7:07	7:13	7:15	7:20	7:23	7:27	7:32	7:36	7:39
U8	7:00	7:07	7:16	7:24	7:30	7:32	7:37	7:40	7:44	7:49	7:53	7:56
U8	7:17	7:24	7:33	7:41	7:47	7:49	7:54	7:57	8:01	8:06	8:10	8:13
U8	7:34	7:41	7:50	7:58	8:04	8:06	8:11	8:14	8:18	8:23	8:27	8:30
U8	7:51	7:58	8:07	8:15	8:21	8:23	8:28	8:31	8:35	8:40	8:44	8:47
U8	8:08	8:15	8:24	8:32	8:38	8:40	8:45	8:48	8:52	8:57	9:01	9:04
U8	8:25	8:32	8:41	8:49	8:55	8:57	9:02	9:05	9:09	9:14	9:18	9:21
U8	8:48	8:55	9:04	9:12	9:18	9:20	9:25	9:28	9:32	9:37	9:41	9:44
U8	9:20	9:25	9:32	9:40	9:45	9:47	9:51	9:54	9:57	10:01	10:04	10:07
U8	9:50	9:55	10:02	10:10	10:15	10:17	10:21	10:24	10:27	10:31	10:34	10:37
U8	10:20	10:25	10:32	10:40	10:45	10:47	10:51	10:54	10:57	11:01	11:04	11:07
U8	10:50	10:55	11:02	11:10	11:15	11:17	11:21	11:24	11:27	11:31	11:34	11:37
U8	11:20	11:25	11:32	11:40	11:45	11:47	11:51	11:54	11:57	12:01	12:04	12:07
U8	11:50	11:55	12:02	12:10	12:15	12:17	12:21	12:24	12:27	12:31	12:34	12:37
After Midnight Service — Servicio después de la medianoche												
U8	12:20	12:25	12:32	12:40	12:45	12:47	12:51	12:54	12:57	1:01	1:04	1:07
U8	12:50	12:55	1:02	1:10	1:15	1:17	1:21	1:24	1:27	1:31	1:34	1:37
U8	1:20	1:25	1:32	1:40	1:45	1:47	1:51	1:54	1:57	2:01	2:04	2:07
U8	1:50	1:55	2:02	2:10	2:15	2:17	2:21	2:24	2:27	2:31	2:34	2:37
U8	2:20	2:25	2:32	2:40	2:45	2:47	2:51	2:54	2:57	3:01	3:04	3:07
U8	3:20	3:25	3:32	3:40	3:45	3:47	3:51	3:54	3:57	4:01	4:04	4:07

From Minnesota Ave Station to Capitol Heights Station, trips signed CAPITOL HEIGHTS STATION.
From Capitol Heights Station to E St. & Benning Rd. S.E., trips signed BENNING HEIGHTS.
From E St. & Benning Rd. S.E., trips signed CAPITOL HEIGHTS STATION if continuing in revenue service; otherwise, trips signed MINNESOTA AVE STATION.

On four Federal holidays, Columbus Day, Veterans' Day, Martin L. King Day, and Presidents' Day, Metrobus will run on a Saturday supplemental schedule. On these holidays, all Saturday trips will operate.

U8

Capitol Hts-Benning Hts Line

Minnesota Ave station Loop

Sunday — Domingo

Route Number	Minnesota Ave M metro	Nannie Helen Burroughs & Division Aves. NE	CAPITOL HEIGHTS M metro	Nannie Helen Burroughs & Division Aves. NE	Minnesota Ave M metro	Benning Rd. & Minnesota Ave. NE	Benning Rd. & E.Capitol St. SE (Benning Road) M metro	E St. & Benning Rd. SE (Benning Heights)	H & 46th Sts. SE (Benning Heights)	Benning Rd. & E.Capitol St. SE (Benning Road) M metro	Benning Rd. & Minnesota Ave. NE	MINNESOTA AVE M metro
AM Service — Servicio matutino												
U8	–	–	4:25	4:31	4:35	4:37	4:40	4:42	4:46	4:49	4:52	4:54
U8	5:00	5:05	5:11	5:17	5:21	5:23	5:26	5:28	5:32	5:35	5:38	5:40
U8	5:46	5:51	5:57	6:03	6:07	6:09	6:12	6:14	6:18	6:21	6:24	6:26
U8	6:10	6:16	6:23	6:30	6:35	6:37	6:40	6:43	6:47	6:51	6:54	6:57
U8	6:40	6:46	6:53	7:00	7:05	7:07	7:10	7:13	7:17	7:21	7:24	7:27
U8	7:10	7:16	7:23	7:30	7:35	7:37	7:40	7:43	7:47	7:51	7:54	7:57
U8	7:40	7:46	7:53	8:00	8:05	8:07	8:10	8:13	8:17	8:21	8:24	8:27
U8	8:10	8:16	8:23	8:30	8:35	8:37	8:40	8:43	8:47	8:51	8:54	8:57
U8	8:35	8:42	8:50	8:58	9:04	9:06	9:09	9:12	9:16	9:20	9:25	9:28
U8	8:56	9:03	9:11	9:19	9:25	9:27	9:30	9:33	9:37	9:41	9:46	9:49
U8	9:17	9:24	9:32	9:40	9:46	9:48	9:51	9:54	9:58	10:02	10:07	10:10
U8	9:38	9:45	9:53	10:01	10:07	10:09	10:12	10:15	10:19	10:23	10:28	10:31
U8	9:59	10:06	10:14	10:22	10:28	10:30	10:33	10:36	10:40	10:44	10:49	10:52
U8	10:20	10:27	10:35	10:43	10:49	10:51	10:54	10:57	11:01	11:05	11:10	11:13
U8	10:41	10:48	10:56	11:04	11:10	11:12	11:15	11:18	11:22	11:26	11:31	11:34
U8	11:02	11:09	11:17	11:25	11:31	11:33	11:36	11:39	11:43	11:47	11:52	11:55
U8	11:23	11:30	11:38	11:46	11:52	11:54	11:57	12:00	12:04	12:08	12:13	12:16
U8	11:44	11:51	11:59	12:07	12:13	12:15	12:18	12:21	12:25	12:29	12:34	12:37
PM Service — Servicio vespertino												
U8	12:04	12:11	12:19	12:28	12:35	12:37	12:41	12:44	12:49	12:55	1:00	1:03
U8	12:26	12:33	12:41	12:50	12:57	12:59	1:03	1:06	1:11	1:17	1:22	1:25
U8	12:48	12:55	1:03	1:12	1:19	1:21	1:25	1:28	1:33	1:39	1:44	1:47
U8	1:10	1:17	1:25	1:34	1:41	1:43	1:47	1:50	1:55	2:01	2:06	2:09
U8	1:32	1:39	1:47	1:56	2:03	2:05	2:09	2:12	2:17	2:23	2:28	2:31
U8	1:54	2:01	2:09	2:18	2:25	2:27	2:31	2:34	2:39	2:45	2:50	2:53
U8	2:16	2:23	2:31	2:40	2:47	2:49	2:53	2:56	3:01	3:07	3:12	3:15
U8	2:38	2:44	2:51	2:59	3:05	3:07	3:11	3:14	3:19	3:24	3:29	3:32
U8	3:00	3:06	3:13	3:21	3:27	3:29	3:33	3:36	3:41	3:46	3:51	3:54
U8	3:22	3:28	3:35	3:43	3:49	3:51	3:55	3:58	4:03	4:08	4:13	4:16
U8	3:43	3:49	3:56	4:04	4:10	4:12	4:16	4:19	4:24	4:29	4:34	4:37
U8	4:04	4:10	4:17	4:25	4:31	4:33	4:37	4:40	4:45	4:50	4:55	4:58
U8	4:25	4:31	4:38	4:46	4:52	4:54	4:58	5:01	5:06	5:11	5:16	5:19
U8	4:46	4:52	4:59	5:07	5:13	5:15	5:19	5:22	5:27	5:32	5:37	5:40
U8	5:07	5:13	5:20	5:28	5:34	5:36	5:40	5:43	5:48	5:53	5:58	6:01
U8	5:28	5:34	5:41	5:49	5:55	5:57	6:01	6:04	6:09	6:14	6:19	6:22
U8	5:49	5:55	6:02	6:10	6:16	6:18	6:22	6:25	6:30	6:35	6:40	6:43
U8	6:10	6:16	6:23	6:31	6:37	6:39	6:43	6:46	6:51	6:56	7:01	7:04
U8	6:31	6:37	6:44	6:52	6:58	7:00	7:04	7:07	7:12	7:17	7:22	7:25
U8	6:52	6:58	7:05	7:13	7:19	7:21	7:25	7:28	7:33	7:38	7:43	7:46
U8	7:13	7:19	7:26	7:34	7:40	7:42	7:46	7:49	7:54	7:59	8:04	8:07
U8	7:44	7:50	7:57	8:03	8:08	8:10	8:13	8:16	8:20	8:24	8:27	8:30
U8	8:14	8:20	8:27	8:33	8:38	8:40	8:43	8:46	8:50	8:54	8:57	9:00
U8	8:44	8:50	8:57	9:03	9:08	9:10	9:13	9:16	9:20	9:24	9:27	9:30
U8	9:14	9:20	9:27	9:33	9:38	9:40	9:43	9:46	9:50	9:54	9:57	10:00
U8	9:44	9:50	9:57	10:03	10:08	10:10	10:13	10:16	10:20	10:24	10:27	10:30
U8	10:14	10:19	10:24	10:29	10:32	10:34	10:37	10:39	10:43	10:46	10:49	10:51
U8	10:44	10:49	10:54	10:59	11:02	11:04	11:07	11:09	11:13	11:16	11:19	11:21
U8	11:30	11:35	11:40	11:45	11:48	11:50	11:53	11:55	11:59	12:02	12:05	12:07
After Midnight Service — Servicio después de la medianoche												
U8	12:15	12:20	12:25	12:30	12:33	12:35	12:38	12:40	12:44	12:47	12:50	12:52
U8	1:00	1:05	1:10	1:15	1:18	1:20	1:23	1:25	1:29	1:32	1:35	1:37
U8/	1:45	1:50	1:55	–	–	–	–	–	–	–	–	–
U8/	2:20	2:25	2:30	–	–	–	–	–	–	–	–	–

From Minnesota Ave Station to Capitol Heights Station, trips signed CAPITOL HEIGHTS STATION.
From Capitol Heights Station to E St. & Benning Rd. S.E., trips signed BENNING HEIGHTS.
From E St. & Benning Rd. S.E., trips signed CAPITOL HEIGHTS STATION if continuing in revenue service; otherwise, trips signed MINNESOTA AVE STATION.

How to use this timetable

- Use the map to find the stops closest to where you will get on and off the bus.
- Select the schedule (Weekday, Saturday, Sunday) for when you will travel. Along the top of the schedule, find the stop at or nearest the point where you will get on the bus. Follow that column down to the time you want to leave.
- Use the same method to find the times the bus is scheduled to arrive at the stop where you will get off the bus.
- If the bus stop is not listed, use the time shown for the bus stop before it as the time to wait at the stop.
- The end-of-the-line or last stop is listed in ALL CAPS on the schedule.

Cómo Usar este Horario

- Use este mapa para localizar las paradas más cercanas a donde se subirá y bajará del autobús.
- Seleccione el horario (Entre semana, sábado, domingo) de cuando viajará. A lo largo de la parte superior del horario, localice la parada o el punto más cercano a la parada en la que se subirá al autobús. Siga esa columna hacia abajo hasta la hora en la que desee salir.
- Utilice el mismo método para localizar las horas en que el autobús está programado para llegar a la parada en donde desea bajarse del autobús.
- Si la parada del autobús no está listada use la hora que se muestra en la parada anterior como la hora de espera en la parada.
- El final de la ruta o la última parada del autobús aparece en letras MAYÚSCULAS en el horario.

English-Español Effective 5-24-12

V5

Fairfax Village-L'Enfant Plaza Line

metrobus

Serves these locations-
Brinda servicio a estas ubicaciones

- Fairfax Village
- Alabama Ave. S.E.
- Good Hope Rd. S.E.
- Marbury Plaza
- Downtown Anacostia
- L'Enfant Plaza station

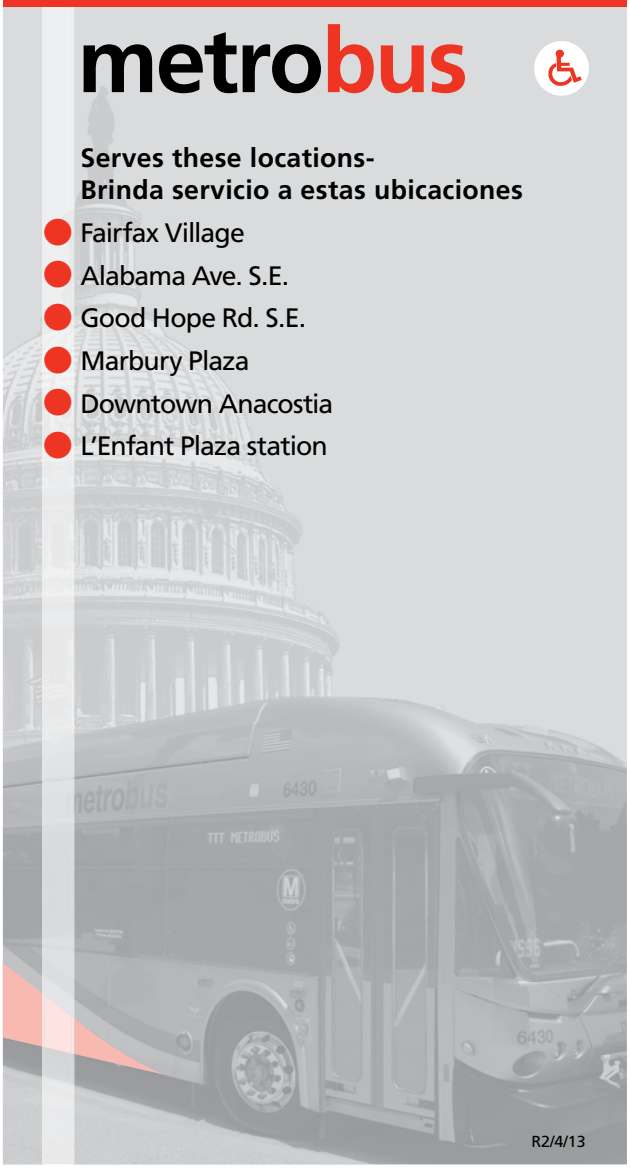

R2/4/13

www.wmata.com
Information Anytime 202-637-7000 TTY 202-638-3780

Washington Metropolitan Area Transit Authority

A District of Columbia, Maryland and Virginia Transit Partnership

V5
Fairfax Village-L'Enfant Plaza Line

For route and schedule information
Call 202-637-7000
www.wmata.com

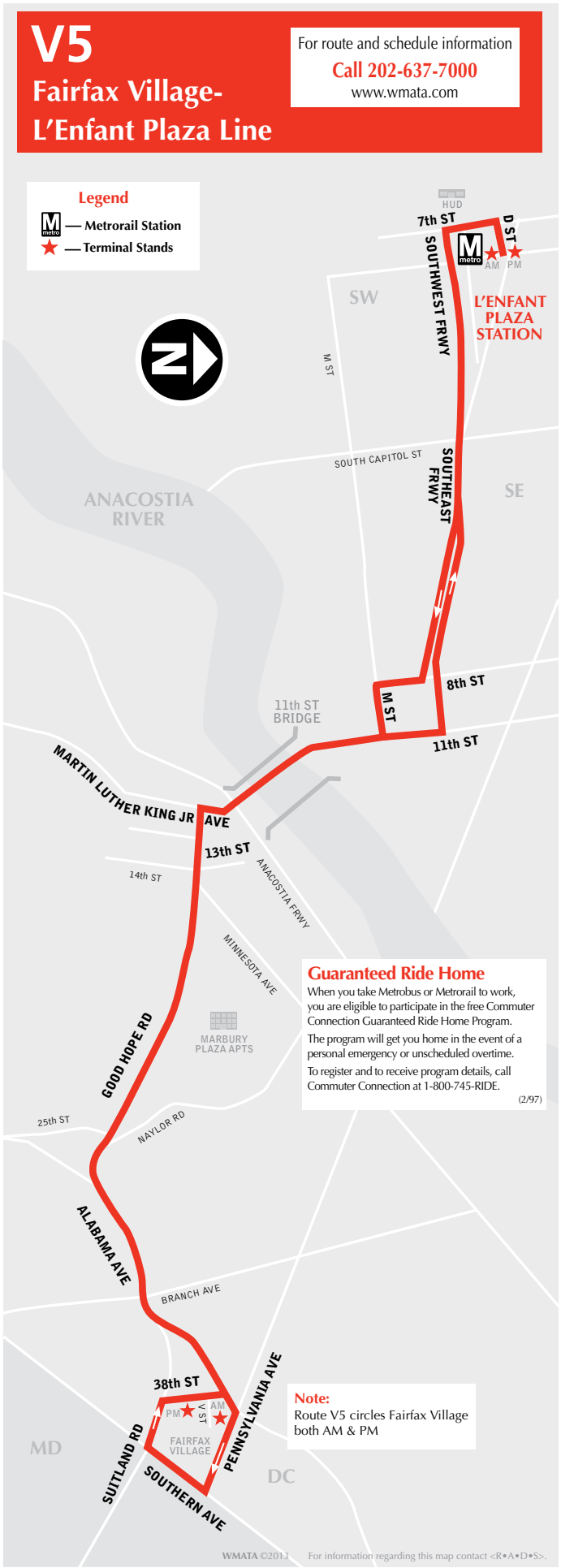

Guaranteed Ride Home

When you take Metrobus or Metrorail to work, you are eligible to participate in the free Commuter Connection Guaranteed Ride Home Program.

The program will get you home in the event of a personal emergency or unscheduled overtime.

To register and to receive program details, call Commuter Connection at 1-800-745-RIDE.

(2/97)

Note:
Route V5 circles Fairfax Village both AM & PM

V5

Fairfax Village-L'Enfant Plaza Line

Northbound To L'Enfant Plaza station

Monday thru Friday —
Lunes a viernes
(except holidays - ex cepto los días festivos)

Route Number	Alabama Ave. & 38th St. SE (Fairfax Village)	38th & V St. SE	Good Hope Rd. & 25th St. SE	Good Hope Rd. & 14th St. SE (Anacos-tia)	D & 7th Sts. SW (L'ENFANT PLAZA)
AM Service — Servicio matutino					
V5	6:14	6:19	6:26	6:31	6:36
V5	6:29	6:34	6:41	6:46	6:51
V5	6:41	6:48	6:57	7:03	7:11
V5	6:54	7:01	7:10	7:16	7:24
V5	7:04	7:11	7:20	7:26	7:34
V5	7:14	7:19	7:28	7:34	7:41
V5	7:24	7:29	7:38	7:44	7:51
V5	7:34	7:39	7:48	7:54	8:01
V5	7:44	7:50	7:59	8:05	8:13
V5	7:55	8:01	8:10	8:16	8:24
V5	8:10	8:16	8:25	8:31	8:39
V5	8:30	8:35	8:43	8:48	8:56

On four Federal holidays, Columbus Day, Veterans' Day, Martin L. King Day, and Presidents' Day, Metrobus will run on a Saturday supplemental schedule. On these holidays, this route will have no service.

Southbound To Fairfax Village

Monday thru Friday —
Lunes a viernes
(except holidays - ex cepto los días festivos)

Route Number	D & 7th Sts. SW (L'Enfant Plaza)	Good Hope Rd. & Martin Luther King Jr. Ave. SE (Anacostia)	Good Hope Rd. & 25th St. SE	Alabama Ave. & 38th St. SE	38th & V Sts. SE (FAIRFAX VILLAGE)
PM Service — Servicio vespertino					
V5	3:54	4:00	4:07	4:14	4:19
V5	4:14	4:20	4:27	4:34	4:39
V5	4:34	4:41	4:48	4:56	5:01
V5	4:54	5:01	5:08	5:16	5:21
V5	5:14	5:23	5:31	5:38	5:43
V5	5:34	5:43	5:51	5:58	6:03
V5	5:54	6:03	6:11	6:18	6:23
V5	6:14	6:21	6:28	6:34	6:39
V5	6:34	6:41	6:48	6:54	6:59
V5	6:56	7:03	7:10	7:16	7:21

On four Federal holidays, Columbus Day, Veterans' Day, Martin L. King Day, and Presidents' Day, Metrobus will run on a Saturday supplemental schedule. On these holidays, this route will have no service.

How to use this timetable

- Use the map to find the stops closest to where you will get on and off the bus.
- Select the schedule (Weekday, Saturday, Sunday) for when you will travel. Along the top of the schedule, find the stop at or nearest the point where you will get on the bus. Follow that column down to the time you want to leave.
- Use the same method to find the times the bus is scheduled to arrive at the stop where you will get off the bus.
- If the bus stop is not listed, use the time shown for the bus stop before it as the time to wait at the stop.
- The end-of-the-line or last stop is listed in ALL CAPS on the schedule.

Cómo Usar este Horario

- Use este mapa para localizar las paradas más cercanas a donde se subirá y bajará del autobús.
- Seleccione el horario (Entre semana, sábado, domingo) de cuando viajará. A lo largo de la parte superior del horario, localice la parada o el punto más cercano a la parada en la que se subirá al autobús. Siga esa columna hacia abajo hasta la hora en la que desee salir.
- Utilice el mismo método para localizar las horas en que el autobús está programado para llegar a la parada en donde desea bajarse del autobús.
- Si la parada del autobús no está listada use la hora que se muestra en la parada anterior como la hora de espera en la parada.
- El final de la ruta o la última parada del autobús aparece en letras MAYÚSCULAS en el horario.

English-Español Effective 12-29-13

V7,8,9

Minnesota Ave-M St Line

metrobus

Serves these locations-
Brinda servicio a estas ubicaciones

- Deanwood station (V7,8)
- Minnesota Ave station (V7,8)
- Benning Heights (V9)
- Potomac Ave station
- Navy Yard-Ballpark station
- Waterfront station
- L' Enfant Plaza station
- Dept. of Agriculture (V7,9)
- Bur. of Engraving (V7,9)
- Archives (9th and Constitution Ave N.W.) (V8)

www.wmata.com
Information Anytime 202-637-7000 TTY 202-638-3780

metro

Washington Metropolitan Area Transit Authority

A District of Columbia, Maryland and Virginia Transit Partnership

V7,8,9

Minnesota Avenue - M Street Line

For route and schedule information
Call 202-637-7000
www.wmata.com

WMATA ©2012 For information regarding this map contact <R•A•D•S>

V7,8,9

Minnesota Ave-M St Line

Westbound to Bureau of Engraving

Monday thru Friday — Lunes a viernes

Route Number	Deanwood	Minnesota Ave	Hanna Pl. & Benning Rd. SE (Benning Heights)	Minnesota Ave. & B St. SE	Pennsylvania & Potomac Aves. SE (Potomac Ave)	M & South Capitol Sts SE (NAVY YARD-BALLPARK) ●	7th & E Sts. SW (L'Enfant Plaza)	C & 14th Sts. SW (BUREAU OF ENGRAVING)
AM Service — Servicio matutino								
V7	4:38	4:46	-	4:51	5:00	5:07	5:14	5:19
V9	-	-	5:02	5:09	5:18	5:25	5:32	5:37
V7	5:13	5:21	-	5:26	5:35	5:42	5:49	5:54
V9	-	-	5:37	5:44	5:54	6:02	6:09	6:14
V7	5:42	5:50	-	5:55	6:05	6:13	6:20	6:25
V9	-	-	5:59	6:06	6:16	6:24	6:31	6:36
V7	6:02	6:11	-	6:17	6:29	6:38	6:46	6:53
V9	-	-	6:18	6:27	6:39	6:48	6:56	7:03
V7	6:22	6:31	-	6:37	6:49	6:58	7:06	7:13
V9	-	-	6:38	6:47	6:59	7:08	7:16	7:23
V7	6:42	6:51	-	6:57	7:09	7:18	7:26	7:33
V9	-	-	6:57	7:07	7:22	7:32	7:41	7:49
V7	7:00	7:10	-	7:17	7:32	7:42	7:51	7:59
V9	-	-	7:17	7:27	7:42	7:52	8:01	8:09
V7	7:20	7:30	-	7:37	7:52	8:02	8:11	8:19
V9	-	-	7:37	7:47	8:02	8:12	8:21	8:29
V7	7:40	7:50	-	7:57	8:12	8:22	8:31	8:39
V9	-	-	7:57	8:07	8:22	8:32	8:41	8:49
V7	8:00	8:10	-	8:17	8:32	8:42	8:51	8:59
V9	-	-	8:17	8:27	8:42	8:52	9:01	9:09
V7	8:20	8:30	-	8:37	8:52	9:02	9:11	9:19
V9	-	-	8:37	8:47	9:02	9:12	9:21	9:29
V7	8:40	8:49	-	8:56	9:08	9:18	9:27	9:33
V9	-	-	8:58	9:06	9:18	9:28	9:37	9:43
V7	9:00	9:09	-	9:16	9:28	9:38	9:47	9:53
V7	9:30	9:39	-	9:46	9:58	10:08	10:17	10:23
V7	10:00	10:09	-	10:16	10:28	10:38	10:47	10:53
V7	10:30	10:39	-	10:46	10:58	11:08	11:17	11:23
V7	11:00	11:09	-	11:16	11:28	11:38	11:47	11:53
V7	11:30	11:39	-	11:46	11:59	12:09	12:19	12:25

● – *Trips ending here sign HALF & M SE*

V7,8,9

Minnesota Ave-M St Line

Westbound to Bureau of Engraving

Monday thru Friday — Lunes a viernes

Route Number	Deanwood	Minnesota Ave	Hanna Pl. & Benning Rd. SE (Benning Heights)	Minnesota Ave. & B St. SE	Pennsylvania & Potomac Aves. SE (Potomac Ave)	M & South Capitol Sts SE (NAVY YARD-BALLPARK)	7th & E Sts. SW (L'Enfant Plaza)	C & 14th Sts. SW (BUREAU OF ENGRAVING)
PM Service — Servicio vespertino								
V7	12:00	12:09	-	12:16	12:29	12:39	12:49	12:55
V7	12:30	12:39	-	12:46	12:59	1:09	1:19	1:25
V7	1:00	1:09	-	1:16	1:29	1:39	1:49	1:55
V7	1:30	1:39	-	1:46	1:59	2:09	2:19	2:25
V7	2:00	2:09	-	2:16	2:29	2:39	2:49	2:55
V7	2:30	2:39	-	2:46	2:59	3:09	3:19	3:25
V7	2:50	2:59	-	3:06	3:19	3:29	3:39	3:45
V7	-	3:10	-	3:16	3:29	3:39	3:49	3:55
V7	3:10	3:19	-	3:26	3:39	3:49	3:59	4:05
V7	-	3:30	-	3:36	3:49	3:59	4:09	4:15
V7	3:30	3:39	-	3:46	3:59	4:09	4:19	4:25
V7	-	3:51	-	3:57	4:09	4:18	4:28	4:35
V7	3:49	4:00	-	4:07	4:19	4:28	4:38	4:45
V7	-	4:11	-	4:17	4:29	4:38	4:48	4:55
V7	4:09	4:20	-	4:27	4:39	4:48	4:58	5:05
V7	-	4:31	-	4:37	4:49	4:58	5:08	5:15
V7	4:29	4:40	-	4:47	4:59	5:08	5:18	5:25
V7	-	4:51	-	4:57	5:09	5:18	5:28	5:35
V7	4:49	5:00	-	5:07	5:19	5:28	5:38	5:45
V7	-	5:11	-	5:17	5:29	5:38	5:48	5:55
V7	5:11	5:22	-	5:29	5:41	5:50	6:00	6:07
V7	-	5:40	-	5:46	5:58	6:06	6:14	6:19
V7	5:41	5:52	-	5:59	6:11	6:19	6:27	6:32
V7	6:00	6:11	-	6:18	6:30	6:38	6:46	6:51
V7	6:24	6:35	-	6:42	6:54	7:02	7:10	7:15
V7	6:55	7:05	-	7:10	7:19	7:26	7:34	7:39
V7	7:29	7:39	-	7:44	7:53	8:00	8:08	8:13
V7	8:04	8:14	-	8:19	8:28	8:35	8:43	8:48
V7	8:39	8:49	-	8:54	9:03	9:10	9:18	9:23
V7	9:14	9:24	-	9:29	9:38	9:45	9:53	9:58
V7	9:49	9:59	-	10:04	10:13	10:20	10:28	10:33
V7	10:24	10:34	-	10:39	10:48	10:55	11:03	11:08
V7	10:59	11:09	-	11:14	11:23	11:30	11:38	11:43
V7	11:37	11:44	-	11:50	11:58	12:04	12:11	12:14
After Midnight Service — Servicio después de la medianoche								
V7	12:07	12:14	-	12:20	12:28	12:34	12:41	12:44
V7/	12:40	12:47	-	12:53	1:01	1:07	-	-
V7/	1:04	1:11	-	1:17	1:25	1:31	-	-
V7/	1:34	1:41	-	1:47	1:55	2:01	-	-

V7,8,9

Minnesota Ave-M St Line

Eastbound to Deanwood station and Benning Heights

Monday thru Friday — Lunes a viernes

Route Number	C & 14th Sts. SW (Bureau of Engraving)	7th & E Sts. SW (L'Enfant Plaza) M	M & Half Sts. SE (Navy Yard-Ballpark) M	Potomac Ave. & 14th St. SE (Potomac Ave) M	Minnesota Ave. & 36th St. SE	H St. & 46th Pl. SE (west) (BENNING HEIGHTS) ■	MINNESOTA AVE M	DEANWOOD M
AM Service — Servicio matutino								
V7	-	-	4:43	4:47	4:56	-	5:00	5:08
V7	-	-	5:18	5:22	5:31	-	5:35	5:43
V7	5:30	5:35	5:42	5:50	5:59	-	6:04	6:14
V7	5:50	5:55	6:02	6:10	6:19	-	6:24	6:34
V7	6:05	6:10	6:17	6:25	6:34	-	6:39	6:49
V7	6:20	6:26	6:35	6:45	6:56	-	7:03	7:12
V7/	6:30	6:36	6:45	6:55	7:06	-	7:13	-
V7	6:42	6:48	6:57	7:07	7:18	-	7:25	7:34
V7	7:00	7:06	7:15	7:25	7:36	-	7:43	7:52
V7/	7:10	7:16	7:25	7:35	7:46	-	7:53	-
V7	7:20	7:26	7:35	7:45	7:56	-	8:03	8:13
V7/	7:30	7:36	7:45	7:55	8:06	-	8:13	-
V7	7:40	7:46	7:55	8:05	8:16	-	8:23	8:33
V7/	7:55	8:01	8:10	8:20	8:31	-	8:38	-
V7	8:05	8:11	8:20	8:30	8:41	-	8:48	8:58
V7/	8:16	8:22	8:31	8:41	8:52	-	8:59	-
V7	8:27	8:33	8:42	8:52	9:03	-	9:10	9:20
V7	8:44	8:50	8:59	9:09	9:20	-	9:27	9:37
V7	8:59	9:06	9:14	9:23	9:35	-	9:42	9:52
V7	9:29	9:36	9:44	9:53	10:05	-	10:12	10:22
V7	10:00	10:07	10:15	10:24	10:36	-	10:43	10:53
V7	10:30	10:37	10:45	10:54	11:06	-	11:13	11:23
V7	11:00	11:07	11:15	11:24	11:36	-	11:43	11:53
V7	11:30	11:37	11:45	11:54	12:06	-	12:13	12:23

■ — *Passengers will be permitted upon request to remain on the bus as far as the first stop on Benning Road.*
Los pasajeros pueden permanecer en el autobús hasta la primera parada en Benning Road.

V7,8,9

Minnesota Ave-M St Line

Eastbound to Deanwood station and Benning Heights

Monday thru Friday — Lunes a viernes

Route Number	C & 14th Sts. SW (Bureau of Engraving)	7th & E Sts. SW (L'Enfant Plaza) M	M & Half Sts. SE (Navy Yard-Ballpark) M	Potomac Ave. & 14th St. SE (Potomac Ave) M	Minnesota Ave. & 36th St. SE	H St. & 46th Pl. SE (west) (BENNING HEIGHTS) ■	MINNESOTA AVE M	DEANWOOD M
PM Service — Servicio vespertino								
V7	12:00	12:07	12:15	12:24	12:36	-	12:43	12:53
V7	12:31	12:38	12:46	12:55	1:07	-	1:14	1:24
V7	1:01	1:08	1:16	1:25	1:37	-	1:44	1:54
V7	1:31	1:38	1:46	1:55	2:07	-	2:14	2:24
V7	2:01	2:08	2:16	2:25	2:37	-	2:44	2:54
V7	2:31	2:38	2:46	2:55	3:07	-	3:14	3:24
V9	2:46	2:53	3:01	3:10	3:22	3:30	-	-
V7	3:02	3:09	3:17	3:26	3:38	-	3:45	3:55
V9	3:12	3:19	3:28	3:38	3:52	4:02	-	-
V7	3:22	3:29	3:38	3:48	4:02	-	4:11	4:23
V9	3:32	3:39	3:48	3:58	4:12	4:22	-	-
V7	3:42	3:49	3:58	4:08	4:22	-	4:31	4:43
V9	3:52	3:59	4:08	4:18	4:31	4:41	-	-
V7	4:02	4:09	4:18	4:28	4:41	-	4:50	5:04
V9	4:12	4:19	4:28	4:38	4:51	5:01	-	-
V7	4:22	4:29	4:38	4:48	5:01	-	5:10	5:24
V9	4:32	4:39	4:48	4:58	5:11	5:21	-	-
V7	4:42	4:49	4:58	5:08	5:21	-	5:30	5:44
V9	4:52	4:59	5:08	5:17	5:29	5:37	-	-
V7	5:02	5:09	5:18	5:27	5:39	-	5:46	5:58
V9	5:12	5:19	5:28	5:37	5:49	5:57	-	-
V7	5:22	5:29	5:38	5:47	5:59	-	6:06	6:18
V9	5:32	5:39	5:48	5:57	6:09	6:17	-	-
V7	5:42	5:49	5:58	6:07	6:19	-	6:26	6:38
V9	5:52	5:59	6:08	6:17	6:29	6:37	-	-
V7	6:02	6:09	6:18	6:27	6:39	-	6:46	6:58
V9	6:14	6:21	6:30	6:39	6:51	6:59	-	-
V7	6:26	6:33	6:42	6:51	7:03	-	7:10	7:22
V9	6:42	6:47	6:54	7:01	7:12	7:20	-	-
V7	7:00	7:05	7:12	7:19	7:30	-	7:36	7:48
V7	7:22	7:27	7:34	7:41	7:52	-	7:58	8:10
V7	7:50	7:55	8:02	8:09	8:20	-	8:26	8:38
V7	8:20	8:25	8:32	8:39	8:50	-	8:56	9:08
V7	8:55	9:00	9:07	9:14	9:25	-	9:31	9:43
V7	9:30	9:35	9:41	9:48	9:58	-	10:04	10:14
V7	10:05	10:10	10:16	10:23	10:33	-	10:39	10:49
V7	10:40	10:45	10:51	10:58	11:08	-	11:14	11:24
V7	11:15	11:20	11:26	11:33	11:43	-	11:49	11:59
V7	11:50	11:55	12:01	12:08	12:18	-	12:24	12:34
After Midnight Service — Servicio después de la medianoche								
V7	12:20	12:25	12:30	12:36	12:45	-	12:50	12:58
V7	12:50	12:55	1:00	1:06	1:15	-	1:20	1:28

■ — *Passengers will be permitted upon request to remain on the bus as far as the first stop on Benning Road.*

Los pasajeros pueden permanecer en el autobús hasta la primera parada en Benning Road.

V7,8,9

Minnesota Ave-M St Line

Westbound to Archives

Saturday — En sábados

Route Number	Deanwood	Minnesota Ave	Minnesota Ave. & B St. SE	Pennsylvania & Potomac Aves. SE (Potomac Ave)	M & South Capitol Sts SE (NAVY YARD-BALLPARK) ●	7th & E Sts. SW (L'Enfant Plaza)	9th St. & Constitution Ave. NW (ARCHIVES)
AM Service — Servicio matutino							
V8	4:41	4:49	4:53	5:01	5:06	5:11	5:16
V8	5:11	5:19	5:23	5:31	5:36	5:41	5:46
V8	5:35	5:43	5:48	5:56	6:02	6:10	6:16
V8	6:05	6:13	6:18	6:26	6:32	6:40	6:46
V8	6:20	6:30	6:37	6:47	6:55	7:04	7:10
V8	6:50	7:00	7:07	7:17	7:25	7:34	7:40
V8	7:20	7:30	7:37	7:47	7:55	8:04	8:10
V8	7:50	8:00	8:07	8:17	8:25	8:34	8:40
V8	8:20	8:30	8:37	8:47	8:55	9:04	9:10
V8	8:50	9:00	9:07	9:17	9:25	9:34	9:40
V8	9:20	9:30	9:37	9:47	9:55	10:04	10:10
V8	9:50	10:00	10:07	10:17	10:25	10:34	10:40
V8	10:20	10:30	10:37	10:47	10:55	11:04	11:10
V8	10:50	11:00	11:07	11:17	11:25	11:34	11:40
V8	11:20	11:30	11:37	11:47	11:55	12:04	12:10
V8	11:50	12:00	12:07	12:17	12:25	12:34	12:40
PM Service — Servicio vespertino							
V8	12:20	12:30	12:37	12:47	12:55	1:04	1:10
V8	12:50	1:00	1:07	1:17	1:25	1:34	1:40
V8	1:20	1:30	1:37	1:47	1:55	2:04	2:10
V8	1:50	2:00	2:07	2:17	2:25	2:34	2:40
V8	2:20	2:30	2:37	2:47	2:55	3:04	3:10
V8	2:50	3:00	3:07	3:17	3:25	3:34	3:40
V8	3:20	3:30	3:37	3:47	3:55	4:04	4:10
V8	3:50	4:00	4:07	4:17	4:25	4:34	4:40
V8	4:20	4:30	4:37	4:47	4:55	5:04	5:10
V8	4:50	5:00	5:07	5:17	5:25	5:34	5:40
V8	5:20	5:30	5:37	5:47	5:55	6:04	6:10
V8	5:50	6:00	6:07	6:17	6:25	6:34	6:40
V8	6:20	6:30	6:37	6:47	6:55	7:04	7:10
V8	6:50	7:00	7:07	7:17	7:25	7:34	7:40
V8	7:25	7:34	7:40	7:48	7:55	8:03	8:09
V8	8:00	8:09	8:15	8:23	8:30	8:38	8:44
V8	8:35	8:44	8:50	8:58	9:05	9:13	9:19
V8	9:10	9:19	9:25	9:33	9:40	9:48	9:54
V8	9:45	9:54	10:00	10:08	10:15	10:23	10:29
V8	10:20	10:29	10:35	10:43	10:50	10:58	11:04
V8	10:55	11:03	11:09	11:17	11:24	11:31	11:36
V8	11:25	11:33	11:39	11:47	11:54	12:01	12:06
V8	11:55	12:03	12:09	12:17	12:24	12:31	12:36
After Midnight Service — Servicio después de la medianoche							
V7/	12:30	12:37	12:42	12:49	12:55	-	-
V7/	1:00	1:07	1:12	1:19	1:25	-	-
V7/	1:30	1:37	1:42	1:49	1:55	-	-

● – *Trips ending here sign HALF & M SE*

On four Federal holidays, Columbus Day, Veterans' Day, Martin L. King Day, and Presidents' Day, Metrobus will run on a Saturday supplemental schedule. On these holidays, all Saturday trips will operate.

V7,8,9

Minnesota Ave-M St Line

Eastbound to Deanwood station

Saturday — En sábados

Route Number	9th St. & Constitution Ave. NW (Archives)	7th & E Sts. SW (L'Enfant Plaza)	M & Half Sts. SE (Navy Yard-Ballpark)	Potomac Ave. & 14th St. SE (Potomac Ave)	Minnesota Ave. & 36th St. SE	Minnesota Ave	DEAN-WOOD
AM Service — Servicio matutino							
V7	-	-	4:40	4:45	4:53	4:57	5:05
V7	-	-	5:05	5:10	5:18	5:22	5:30
V8	5:23	5:26	5:31	5:36	5:44	5:48	5:56
V8	5:53	5:56	6:01	6:06	6:14	6:18	6:26
V8	6:23	6:27	6:32	6:38	6:47	6:52	7:02
V8	6:53	6:57	7:02	7:08	7:17	7:22	7:32
V8	7:23	7:27	7:32	7:38	7:47	7:52	8:02
V8	7:48	7:52	7:59	8:05	8:17	8:23	8:32
V8	8:18	8:22	8:29	8:35	8:47	8:53	9:02
V8	8:48	8:52	8:59	9:05	9:17	9:23	9:32
V8	9:18	9:22	9:29	9:35	9:47	9:53	10:02
V8	9:48	9:52	9:59	10:05	10:17	10:23	10:32
V8	10:18	10:22	10:30	10:37	10:49	10:56	11:06
V8	10:48	10:52	11:00	11:07	11:19	11:26	11:36
V8	11:18	11:22	11:30	11:37	11:49	11:56	12:06
V8	11:48	11:52	12:00	12:07	12:19	12:26	12:36
PM Service — Servicio vespertino							
V8	12:18	12:22	12:30	12:37	12:49	12:56	1:06
V8	12:48	12:52	1:00	1:07	1:19	1:26	1:36
V8	1:18	1:22	1:30	1:37	1:49	1:56	2:06
V8	1:48	1:52	2:00	2:07	2:19	2:26	2:36
V8	2:18	2:22	2:30	2:37	2:49	2:56	3:06
V8	2:48	2:52	3:00	3:07	3:19	3:26	3:36
V8	3:18	3:22	3:30	3:37	3:49	3:56	4:06
V8	3:48	3:52	4:00	4:07	4:19	4:26	4:36
V8	4:18	4:22	4:30	4:37	4:49	4:56	5:06
V8	4:48	4:52	5:00	5:07	5:19	5:26	5:36
V8	5:18	5:22	5:30	5:37	5:49	5:56	6:06
V8	5:48	5:52	6:00	6:07	6:19	6:26	6:36
V8	6:18	6:22	6:30	6:37	6:49	6:56	7:06
V8	6:50	6:54	7:01	7:08	7:18	7:24	7:32
V8	7:20	7:24	7:31	7:38	7:48	7:54	8:02
V8	7:50	7:54	8:01	8:08	8:18	8:24	8:32
V8	8:20	8:24	8:31	8:38	8:48	8:54	9:02
V8	8:55	8:59	9:06	9:13	9:23	9:29	9:37
V8	9:30	9:34	9:41	9:48	9:58	10:04	10:12
V8	10:05	10:09	10:14	10:20	10:29	10:33	10:40
V8	10:40	10:44	10:49	10:55	11:04	11:08	11:15
V8	11:15	11:19	11:24	11:30	11:39	11:43	11:50
V8	11:45	11:49	11:54	12:00	12:09	12:13	12:20
After Midnight Service — Servicio después de la medianoche							
V8	12:15	12:19	12:24	12:30	12:39	12:43	12:50
V8	12:45	12:49	12:54	1:00	1:09	1:13	1:20

On four Federal holidays, Columbus Day, Veterans' Day, Martin L. King Day, and Presidents' Day, Metrobus will run on a Saturday supplemental schedule. On these holidays, all Saturday trips will operate.

V7,8,9

Minnesota Ave-M St Line

Westbound to Archives

Sunday — En domingo

Route Number	Deanwood	Minnesota Ave	Minnesota Ave. & B St. SE	Pennsylvania & Potomac Aves. SE (Potomac Ave)	M & South Capitol Sts SE (NAVY YARD-BALLPARK) ●	7th & E Sts. SW (L'Enfant Plaza) 9th St.	& Constitution Ave. NW (ARCHIVES)
AM Service — Servicio matutino							
V8	4:50	4:57	5:01	5:09	5:16	5:22	5:26
V8	5:20	5:27	5:31	5:39	5:46	5:52	5:56
V8	5:50	5:57	6:01	6:09	6:16	6:22	6:26
V8	6:20	6:28	6:32	6:41	6:48	6:55	7:00
V8	6:50	6:58	7:02	7:11	7:18	7:25	7:30
V8	7:20	7:28	7:32	7:41	7:48	7:55	8:00
V8	7:50	7:58	8:02	8:11	8:18	8:25	8:30
V8	8:20	8:28	8:32	8:41	8:48	8:55	9:00
V8	8:50	8:58	9:02	9:11	9:18	9:25	9:30
V8	9:20	9:28	9:32	9:41	9:48	9:55	10:00
V8	9:50	10:00	10:05	10:15	10:23	10:31	10:36
V8	10:20	10:30	10:35	10:45	10:53	11:01	11:06
V8	10:50	11:00	11:05	11:15	11:23	11:31	11:36
V8	11:20	11:30	11:35	11:45	11:53	12:01	12:06
V8	11:50	12:00	12:05	12:15	12:23	12:31	12:36
PM Service — Servicio vespertino							
V8	12:20	12:30	12:35	12:45	12:53	1:01	1:06
V8	12:50	1:00	1:05	1:15	1:23	1:31	1:36
V8	1:20	1:30	1:35	1:45	1:53	2:01	2:06
V8	1:50	2:00	2:05	2:15	2:23	2:31	2:36
V8	2:20	2:30	2:35	2:45	2:53	3:01	3:06
V8	2:50	3:00	3:05	3:15	3:23	3:31	3:36
V8	3:20	3:30	3:35	3:45	3:53	4:01	4:06
V8	3:50	4:00	4:05	4:15	4:23	4:31	4:36
V8	4:20	4:30	4:35	4:45	4:53	5:01	5:06
V8	4:50	5:00	5:05	5:15	5:23	5:31	5:36
V8	5:20	5:28	5:33	5:42	5:50	5:57	6:02
V8	5:50	5:58	6:03	6:12	6:20	6:27	6:32
V8	6:20	6:28	6:33	6:42	6:50	6:57	7:02
V8	6:50	6:58	7:03	7:12	7:20	7:27	7:32
V8	7:25	7:33	7:38	7:47	7:55	8:02	8:07
V8	8:00	8:08	8:13	8:22	8:30	8:37	8:42
V8	8:35	8:43	8:48	8:57	9:05	9:12	9:17
V8	9:10	9:18	9:23	9:32	9:40	9:47	9:52
V8	9:45	9:53	9:58	10:07	10:15	10:22	10:27
V8	10:24	10:31	10:35	10:43	10:50	10:56	11:00
V8	10:59	11:06	11:10	11:18	11:25	11:31	11:35
V8	11:29	11:36	11:40	11:48	11:55	12:01	12:05
V8	11:59	12:06	12:10	12:18	12:25	12:31	12:35
After Midnight Service — Servicio después de la medianoche							
V7/	12:29	12:36	12:40	12:48	12:55	-	-
V7/	12:54	1:00	1:04	1:10	1:15	-	-
V7/	1:24	1:30	1:34	1:40	1:45	-	-

● – *Trips ending here sign HALF & M SE*

V7,8,9

Minnesota Ave-M St Line

Eastbound to Deanwood station

Sunday — En domingo

Route Number	9th St. & Constitution Ave. NW (Archives)	7th & E Sts. SW (L'Enfant Plaza) M	M & Half Sts. SE (Navy Yard-Ballpark) M	Potomac Ave. & 14th St. SE (Potomac Ave) M	Minnesota Ave. & 36th St. SE	Minnesota Ave M	DEAN-WOOD M
AM Service — Servicio matutino							
V7	-	-	5:15	5:20	5:28	5:32	5:40
V8	5:35	5:39	5:45	5:50	5:58	6:02	6:10
V8	6:05	6:09	6:15	6:20	6:28	6:32	6:40
V8	6:35	6:39	6:45	6:50	6:58	7:02	7:10
V8	7:05	7:09	7:16	7:22	7:31	7:35	7:44
V8	7:35	7:39	7:46	7:52	8:01	8:05	8:14
V8	8:05	8:09	8:16	8:22	8:31	8:35	8:44
V8	8:35	8:39	8:46	8:52	9:01	9:05	9:14
V8	9:12	9:16	9:23	9:30	9:41	9:46	9:55
V8	9:48	9:52	9:59	10:06	10:17	10:22	10:31
V8	10:18	10:22	10:29	10:36	10:47	10:52	11:01
V8	10:48	10:52	10:59	11:06	11:17	11:22	11:31
V8	11:18	11:22	11:29	11:36	11:47	11:52	12:01
V8	11:48	11:52	12:00	12:07	12:18	12:23	12:34
PM Service — Servicio vespertino							
V8	12:18	12:22	12:30	12:37	12:48	12:53	1:04
V8	12:48	12:52	1:00	1:07	1:18	1:23	1:34
V8	1:18	1:22	1:30	1:37	1:48	1:53	2:04
V8	1:48	1:52	2:00	2:07	2:18	2:23	2:34
V8	2:18	2:22	2:30	2:37	2:48	2:53	3:04
V8	2:48	2:52	3:00	3:07	3:18	3:23	3:34
V8	3:18	3:22	3:30	3:37	3:48	3:53	4:04
V8	3:48	3:52	4:00	4:07	4:18	4:23	4:34
V8	4:18	4:22	4:30	4:37	4:48	4:53	5:04
V8	4:48	4:52	5:00	5:07	5:18	5:23	5:34
V8	5:18	5:22	5:30	5:37	5:48	5:53	6:04
V8	5:48	5:52	6:00	6:07	6:18	6:23	6:34
V8	6:18	6:22	6:30	6:37	6:48	6:53	7:04
V8	6:48	6:52	7:00	7:07	7:18	7:23	7:34
V8	7:20	7:24	7:30	7:36	7:46	7:50	8:00
V8	7:50	7:54	8:00	8:06	8:16	8:20	8:30
V8	8:20	8:24	8:30	8:36	8:46	8:50	9:00
V8	8:55	8:59	9:05	9:11	9:21	9:25	9:35
V8	9:30	9:34	9:40	9:46	9:56	10:00	10:10
V8	10:05	10:09	10:15	10:21	10:30	10:33	10:43
V8	10:40	10:44	10:50	10:56	11:05	11:08	11:18
V8	11:15	11:19	11:25	11:31	11:40	11:43	11:53
V8	11:45	11:49	11:55	12:01	12:10	12:13	12:23
After Midnight Service — Servicio después de la medianoche							
V8	12:14	12:18	12:24	12:30	12:39	12:42	12:52
V8	12:44	12:48	12:54	1:00	1:09	1:12	1:22

How to use this timetable

- Use the map to find the stops closest to where you will get on and off the bus.
- Select the schedule (Weekday, Saturday, Sunday) for when you will travel. Along the top of the schedule, find the stop at or nearest the point where you will get on the bus. Follow that column down to the time you want to leave.
- Use the same method to find the times the bus is scheduled to arrive at the stop where you will get off the bus.
- If the bus stop is not listed, use the time shown for the bus stop before it as the time to wait at the stop.
- The end-of-the-line or last stop is listed in ALL CAPS on the schedule.

Cómo Usar este Horario

- Use este mapa para localizar las paradas más cercanas a donde se subirá y bajará del autobús.
- Seleccione el horario (Entre semana, sábado, domingo) de cuando viajará. A lo largo de la parte superior del horario, localice la parada o el punto más cercano a la parada en la que se subirá al autobús. Siga esa columna hacia abajo hasta la hora en la que desee salir.
- Utilice el mismo método para localizar las horas en que el autobús está programado para llegar a la parada en donde desea bajarse del autobús.
- Si la parada del autobús no está listada use la hora que se muestra en la parada anterior como la hora de espera en la parada.
- El final de la ruta o la última parada del autobús aparece en letras MAYÚSCULAS en el horario.

English-Español Effective 9-25-11

V12

District Heights-Suitland Line

metrobus

Serves these locations-
Brinda servicio a estas ubicaciones

- Addison Road-Seat Pleasant station
- District Heights
- Marlboro Pike
- Brooks Drive
- Shadyside Avenue
- Suitland station

R03/01/13

www.wmata.com
Information Anytime 202-637-7000 TTY 202-638-3780

Washington Metropolitan Area Transit Authority

A District of Columbia, Maryland and Virginia Transit Partnership

V12
District Heights-Suitland Line

For route and schedule information
Call 202-637-7000
www.wmata.com

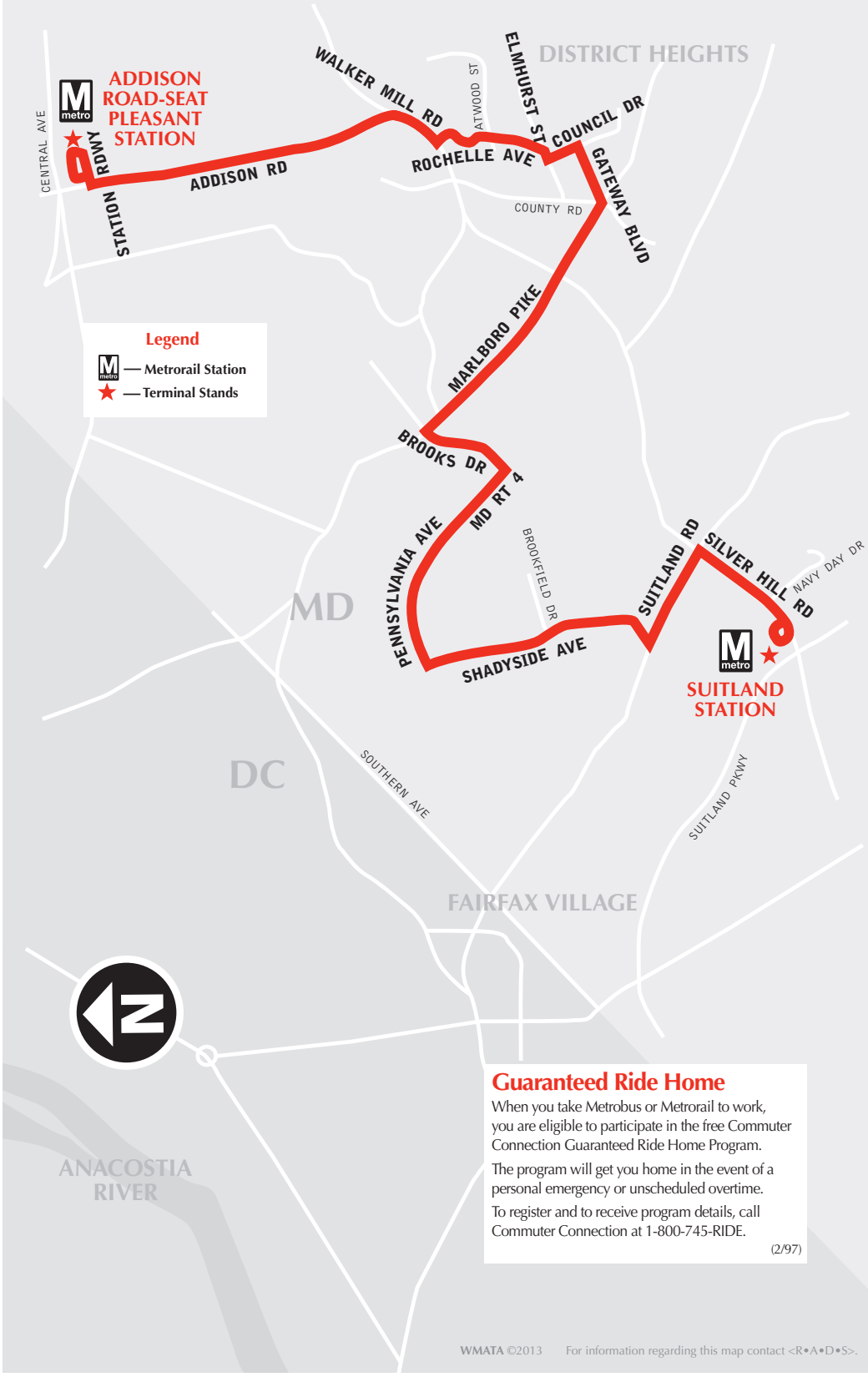

Guaranteed Ride Home

When you take Metrobus or Metrorail to work, you are eligible to participate in the free Commuter Connection Guaranteed Ride Home Program.

The program will get you home in the event of a personal emergency or unscheduled overtime.

To register and to receive program details, call Commuter Connection at 1-800-745-RIDE.

(2/97)

WMATA ©2013 For information regarding this map contact <R•A•D•S>.

V12

District Heights-Suitland Line

Southbound To Suitland station

Monday thru Friday — Lunes a viernes

Route Number	Addison Road-Seat Pleasant	Rochelle Ave. & Atwood St. (District Heights)	Gateway Blvd. & County Rd.	Pennsylvania Ave. & Brooks Dr.	Shadyside Ave. & Brookfield Dr.	SUITLAND
AM Service — Servicio matutino						
V12	4:55	5:00	5:03	5:09	5:15	5:21
V12	5:25	5:30	5:33	5:39	5:45	5:51
V12	5:55	6:00	6:03	6:09	6:15	6:21
V12	6:13	6:20	6:24	6:30	6:37	6:44
V12	6:33	6:40	6:44	6:50	6:57	7:04
V12	6:53	7:00	7:04	7:11	7:18	7:25
V12	7:13	7:20	7:24	7:31	7:38	7:45
V12	7:33	7:40	7:44	7:51	7:58	8:05
V12	7:53	8:00	8:04	8:11	8:18	8:25
V12	8:15	8:22	8:26	8:33	8:40	8:47
V12	8:40	8:47	8:51	8:58	9:05	9:12
V12	9:05	9:11	9:14	9:20	9:26	9:32
V12	10:05	10:11	10:14	10:20	10:26	10:32
V12	11:05	11:11	11:14	11:20	11:26	11:32
PM Service — Servicio vespertino						
V12	12:05	12:11	12:14	12:20	12:26	12:32
V12	1:05	1:11	1:14	1:20	1:26	1:32
V12	2:05	2:11	2:14	2:20	2:26	2:32
V12	2:55	3:02	3:05	3:11	3:18	3:25
V12	3:20	3:27	3:30	3:36	3:43	3:50
V12	3:40	3:47	3:50	3:56	4:03	4:10
V12	4:00	4:07	4:10	4:16	4:23	4:30
V12	4:20	4:27	4:30	4:36	4:43	4:50
V12	4:40	4:47	4:50	4:56	5:03	5:10
V12	5:00	5:07	5:10	5:16	5:23	5:30
V12	5:20	5:27	5:30	5:36	5:43	5:50
V12	5:40	5:47	5:50	5:56	6:03	6:10
V12	6:00	6:07	6:10	6:16	6:23	6:30
V12	6:20	6:27	6:30	6:36	6:43	6:50
V12	6:45	6:52	6:55	7:01	7:07	7:13
V12	7:35	7:42	7:45	7:51	7:57	8:03
V12	8:35	8:42	8:45	8:51	8:57	9:03
V12	9:35	9:41	9:44	9:49	9:54	9:59
V12	10:35	10:41	10:44	10:49	10:54	10:59
V12	11:35	11:41	11:44	11:49	11:54	11:59

Northbound To Addison Road station

Monday thru Friday — Lunes a viernes

Route Number	Suitland	Shadyside Ave. & Brookfield Dr.	Brooks Dr. & Pennsylvania Ave.	Gateway Blvd. & County Rd.	Rochelle Ave. & Atwood St. (District Heights)	ADDISON ROAD-Seat Pleasant
AM Service — Servicio matutino						
V12	5:00	5:06	5:11	5:16	5:19	5:25
V12	5:30	5:36	5:41	5:46	5:49	5:55
V12	6:00	6:06	6:11	6:16	6:19	6:25
V12	6:30	6:36	6:41	6:46	6:49	6:55
V12	6:50	6:57	7:03	7:09	7:12	7:19
V12	7:10	7:17	7:23	7:29	7:32	7:39
V12	7:30	7:37	7:43	7:49	7:52	7:59
V12	7:50	7:57	8:03	8:09	8:12	8:19
V12	8:10	8:17	8:23	8:29	8:32	8:39
V12	8:30	8:37	8:43	8:49	8:52	8:59
V12	9:00	9:07	9:13	9:19	9:22	9:29
V12	9:30	9:36	9:42	9:48	9:51	9:56
V12	10:30	10:36	10:42	10:48	10:51	10:56
V12	11:30	11:36	11:42	11:48	11:51	11:56
PM Service — Servicio vespertino						
V12	12:30	12:36	12:42	12:48	12:51	12:56
V12	1:30	1:36	1:42	1:48	1:51	1:56
V12	2:30	2:37	2:43	2:48	2:51	2:58
V12	3:30	3:37	3:43	3:48	3:51	3:58
V12	4:00	4:07	4:13	4:20	4:23	4:30
V12	4:20	4:27	4:33	4:40	4:43	4:50
V12	4:40	4:47	4:53	5:00	5:03	5:10
V12	5:00	5:07	5:13	5:20	5:23	5:30
V12	5:20	5:27	5:33	5:40	5:43	5:50
V12	5:40	5:47	5:53	6:00	6:03	6:10
V12	6:00	6:07	6:13	6:20	6:23	6:30
V12	6:20	6:27	6:33	6:38	6:41	6:47
V12	6:50	6:56	7:01	7:06	7:09	7:14
V12	7:20	7:26	7:31	7:36	7:39	7:44
V12	7:50	7:56	8:01	8:06	8:09	8:14
V12	8:50	8:56	9:01	9:06	9:09	9:14
V12	9:50	9:56	10:01	10:06	10:09	10:14
V12	10:50	10:56	11:01	11:06	11:09	11:14
V12	11:50	11:56	12:01	12:06	12:09	12:14
After Midnight Service — Servicio después de la medianoche						
V12	12:35	12:41	12:46	12:51	12:54	12:59

On four Federal holidays, Columbus Day, Veterans' Day, Martin L. King Day, and Presidents' Day, Metrobus will run on a Saturday supplemental schedule. On these holidays, the supplemental trips will operate in addition to the regular Saturday trips.

V12

District Heights-Suitland Line

Southbound To Suitland station

Saturday — En sábados

Route Number	Addison Road-Seat Pleasant	Rochelle Ave. & Atwood St. (District Heights)	Gateway Blvd. & County Rd.	Pennsylvania Ave. & Brooks Dr.	Shadyside Ave. & Brookfield Dr.	SUITLAND
AM Service — Servicio matutino						
V12	6:44	6:50	6:53	6:58	7:04	7:10
V12	7:34	7:40	7:43	7:48	7:54	8:00
V12	8:24	8:30	8:33	8:38	8:44	8:50
V12	9:14	9:20	9:23	9:28	9:34	9:40
V12	10:04	10:10	10:13	10:18	10:24	10:30
V12	10:54	11:00	11:03	11:08	11:14	11:20
V12	11:44	11:50	11:53	11:58	12:04	12:10
PM Service — Servicio vespertino						
V12	12:34	12:40	12:43	12:48	12:54	1:00
V12	1:24	1:30	1:33	1:38	1:44	1:50
V12	2:14	2:20	2:23	2:28	2:34	2:40
V12	3:04	3:10	3:13	3:18	3:24	3:30
V12	3:54	4:00	4:03	4:08	4:14	4:20
V12	4:44	4:50	4:53	4:58	5:04	5:10
V12	5:34	5:40	5:43	5:48	5:54	6:00
V12	6:24	6:30	6:33	6:38	6:44	6:50
V12	7:14	7:20	7:23	7:28	7:34	7:40
V12	8:04	8:10	8:13	8:18	8:24	8:30
V12	8:54	9:00	9:03	9:08	9:14	9:20

Southbound To Suitland station

Saturday Supplemental — Sábados suplementario

Route Number	Addison Road-Seat Pleasant	Rochelle Ave. & Atwood St. (District Heights)	Gateway Blvd. & County Rd.	Pennsylvania Ave. & Brooks Dr.	Shadyside Ave. & Brookfield Dr.	SUITLAND
AM Service — Servicio matutino						
V12	7:09	7:15	7:18	7:23	7:29	7:35
V12	7:59	8:05	8:08	8:13	8:19	8:25
PM Service — Servicio vespertino						
V12	4:19	4:25	4:28	4:33	4:39	4:45
V12	5:09	5:15	5:18	5:23	5:29	5:35
V12	5:59	6:05	6:08	6:13	6:19	6:25
V12	6:49	6:55	6:58	7:03	7:09	7:15

V12

District Heights-Suitland Line

Northbound To Addison Road station

Saturday — En sábados

Route Number	Suitland	Shadyside Ave. & Brookfield Dr.	Brooks Dr. & Pennsylvania Ave.	Gateway Blvd. & County Rd.	Rochelle Ave. & Atwood St. (District Heights)	ADDISON ROAD-Seat Pleasant
AM Service — Servicio matutino						
V12	7:49	7:55	8:01	8:06	8:09	8:14
V12	8:39	8:45	8:51	8:56	8:59	9:04
V12	9:29	9:35	9:41	9:46	9:49	9:54
V12	10:19	10:25	10:31	10:36	10:39	10:44
V12	11:09	11:15	11:21	11:26	11:29	11:34
V12	11:59	12:05	12:11	12:16	12:19	12:24
PM Service — Servicio vespertino						
V12	12:49	12:55	1:01	1:06	1:09	1:14
V12	1:39	1:45	1:51	1:56	1:59	2:04
V12	2:29	2:35	2:41	2:46	2:49	2:54
V12	3:19	3:25	3:31	3:36	3:39	3:44
V12	4:09	4:15	4:21	4:26	4:29	4:34
V12	4:59	5:05	5:11	5:16	5:19	5:24
V12	5:49	5:55	6:01	6:06	6:09	6:14
V12	6:39	6:45	6:51	6:56	6:59	7:04
V12	7:29	7:35	7:41	7:46	7:49	7:54
V12	8:19	8:25	8:31	8:36	8:39	8:44
V12	9:11	9:17	9:23	9:28	9:31	9:36

Northbound To Addison Road station

Saturday Supplemental — Sábados suplementario

Route Number	Suitland	Shadyside Ave. & Brookfield Dr.	Brooks Dr. & Pennsylvania Ave.	Gateway Blvd. & County Rd.	Rochelle Ave. & Atwood St. (District Heights)	ADDISON ROAD-Seat Pleasant
AM Service — Servicio matutino						
V12	6:09	6:15	6:21	6:26	6:29	6:34
V12	6:34	6:40	6:46	6:51	6:54	6:59
V12	6:59	7:05	7:11	7:16	7:19	7:24
V12	7:24	7:30	7:36	7:41	7:44	7:49
V12	8:14	8:20	8:26	8:31	8:34	8:39

V12

District Heights-Suitland Line

Southbound To Suitland station

Sunday — En domingo

Route Number	Addison Road-Seat Pleasant	Rochelle Ave. & Atwood St. (District Heights)	Gateway Blvd. & County Rd.	Pennsylvania Ave. & Brooks Dr.	Shadyside Ave. & Brookfield Dr.	SUITLAND
AM Service — Servicio matutino						
V12	6:30	6:35	6:38	6:42	6:48	6:54
V12	7:30	7:35	7:38	7:42	7:48	7:54
V12	8:20	8:25	8:28	8:32	8:38	8:44
V12	9:10	9:15	9:18	9:22	9:28	9:34
V12	10:00	10:05	10:08	10:12	10:18	10:24
V12	10:50	10:55	10:58	11:02	11:08	11:14
V12	11:40	11:45	11:48	11:52	11:58	12:04
PM Service — Servicio vespertino						
V12	12:29	12:35	12:38	12:42	12:48	12:54
V12	1:19	1:25	1:28	1:32	1:38	1:44
V12	2:09	2:15	2:18	2:22	2:28	2:34
V12	2:59	3:05	3:08	3:12	3:18	3:24
V12	3:49	3:55	3:58	4:02	4:08	4:14
V12	4:39	4:45	4:48	4:52	4:58	5:04
V12	5:29	5:35	5:38	5:42	5:48	5:54
V12	6:21	6:26	6:29	6:33	6:39	6:44
V12	7:11	7:16	7:19	7:23	7:29	7:34
V12	8:01	8:06	8:09	8:13	8:19	8:24
V12	8:51	8:56	8:59	9:03	9:09	9:14

Northbound To Addison Road station

Sunday — En domingo

Route Number	Suitland	Shadyside Ave. & Brookfield Dr.	Brooks Dr. & Pennsylvania Ave.	Gateway Blvd. & County Rd.	Rochelle Ave. & Atwood St. (District Heights)	ADDISON ROAD-Seat Pleasant
AM Service — Servicio matutino						
V12	6:00	6:06	6:11	6:15	6:18	6:23
V12	7:00	7:06	7:11	7:15	7:18	7:23
V12	8:37	8:43	8:48	8:52	8:55	9:00
V12	9:27	9:33	9:38	9:42	9:45	9:50
V12	10:17	10:23	10:29	10:33	10:36	10:41
V12	11:07	11:13	11:19	11:23	11:26	11:31
V12	11:57	12:03	12:09	12:13	12:16	12:21
PM Service — Servicio vespertino						
V12	12:47	12:53	12:59	1:03	1:06	1:11
V12	1:37	1:43	1:49	1:53	1:56	2:01
V12	2:27	2:33	2:39	2:43	2:46	2:51
V12	3:17	3:23	3:29	3:33	3:36	3:41
V12	4:07	4:13	4:19	4:23	4:26	4:31
V12	4:57	5:03	5:09	5:13	5:16	5:21
V12	5:47	5:53	5:59	6:03	6:06	6:11
V12	6:37	6:43	6:49	6:53	6:56	7:01
V12	7:27	7:33	7:39	7:43	7:46	7:51
V12	8:17	8:23	8:29	8:33	8:36	8:41
V12	9:07	9:13	9:19	9:23	9:26	9:31

How to use this timetable

- Use the map to find the stops closest to where you will get on and off the bus.
- Select the schedule (Weekday, Saturday, Sunday) for when you will travel. Along the top of the schedule, find the stop at or nearest the point where you will get on the bus. Follow that column down to the time you want to leave.
- Use the same method to find the times the bus is scheduled to arrive at the stop where you will get off the bus.
- If the bus stop is not listed, use the time shown for the bus stop before it as the time to wait at the stop.
- The end-of-the-line or last stop is listed in ALL CAPS on the schedule.

Cómo Usar este Horario

- Use este mapa para localizar las paradas más cercanas a donde se subirá y bajará del autobús.
- Seleccione el horario (Entre semana, sábado, domingo) de cuando viajará. A lo largo de la parte superior del horario, localice la parada o el punto más cercano a la parada en la que se subirá al autobús. Siga esa columna hacia abajo hasta la hora en la que desee salir.
- Utilice el mismo método para localizar las horas en que el autobús está programado para llegar a la parada en donde desea bajarse del autobús.
- Si la parada del autobús no está listada use la hora que se muestra en la parada anterior como la hora de espera en la parada.
- El final de la ruta o la última parada del autobús aparece en letras MAYÚSCULAS en el horario.

English-Español Effective 9-25-11

V14,15

District Heights-Seat Pleasant Line

metrobus

Serves these locations-
Brinda servicio a estas ubicaciones

- Penn Mar Shopping Center
- The Center at Forestville
- District Heights
- Capitol Heights
- Addison Road-Seat Pleasant station
- Pepper Mill Village (V15)
- Carmody Hills
- Seat Pleasant
- Fairmount Heights
- Chapel Oaks
- Deanwood station

R03/01/13

www.wmata.com
Information Anytime 202-637-7000 TTY 202-638-3780

Washington Metropolitan Area Transit Authority

A District of Columbia, Maryland and Virginia Transit Partnership

V14,V15
District Heights-Seat Pleasant Line

For route and schedule information
Call 202-637-7000
www.wmata.com

Guaranteed Ride Home

When you take Metrobus or Metrorail to work, you are eligible to participate in the free Commuter Connection Guaranteed Ride Home Program.

The program will get you home in the event of a personal emergency or unscheduled overtime.

To register and to receive program details, call Commuter Connection at 1-800-745-RIDE.

(2/97)

WMATA ©2013 For information regarding this map contact <R•A•D•S>.

V14,15

District Heights-Seat Pleasant Line

Northbound To Deanwood station

Monday thru Friday — Lunes a viernes

Route Number	Penn Mar Shopping Center (#3312)	Atwood St. & Alpine St. (E) (District Heights)	Brooke Rd. & Rollins Ave.	ADDISON ROAD-Seat Pleasant	Pepper Mill Dr. & Hastings Dr. (Pepper Mill Village)	Seat Pleasant Dr. & Hill Rd.	Seat Pleasant Dr. & 69th Pl.	DEANWOOD
AM Service — Servicio matutino								
V15	5:25	5:34	5:38	5:45	5:49	5:51	5:55	6:03
V14	5:45	5:54	5:58	6:05	-	6:11	6:15	6:23
V14	6:02	6:11	6:16	6:23	-	6:30	6:34	6:43
V14	6:20	6:29	6:34	6:41	-	6:48	6:52	7:01
V14	6:40	6:49	6:54	7:01	-	7:08	7:12	7:21
V14	7:00	7:09	7:14	7:21	-	7:28	7:32	7:41
V14	7:20	7:29	7:34	7:41	-	7:48	7:52	8:01
V14	7:40	7:49	7:54	8:01	-	8:08	8:12	8:21
V14	8:00	8:09	8:14	8:21	-	8:28	8:32	8:41
V14/	8:20	8:28	8:33	8:40	-	8:47	8:52	8:59
V14	8:45	8:53	8:58	9:05	-	9:12	9:17	9:24
V14/	9:17	9:25	9:30	9:37	-	-	-	-
V14	9:45	9:53	9:58	10:05	-	10:12	10:17	10:24
V14	10:45	10:53	10:58	11:05	-	11:12	11:17	11:24
V14	11:45	11:54	12:00	12:07	-	12:14	12:18	12:26
PM Service — Servicio vespertino								
V14	12:45	12:54	1:00	1:07	-	1:14	1:18	1:26
V14	1:45	1:54	2:00	2:07	-	2:14	2:18	2:26
V14	2:45	2:54	3:00	3:07	-	3:14	3:18	3:26
V14	3:45	3:54	4:00	4:07	-	4:14	4:18	4:26
V14	4:10	4:19	4:24	4:33	-	4:41	4:45	4:54
V14	4:40	4:49	4:54	5:03	-	5:11	5:15	5:24
V14	5:00	5:09	5:14	5:23	-	5:31	5:35	5:44
V14	5:22	5:31	5:36	5:45	-	5:53	5:57	6:06
V14	5:46	5:55	6:00	6:09	-	6:17	6:21	6:30
V14	6:06	6:15	6:20	6:29	-	6:37	6:41	6:50
V14	6:27	6:36	6:41	6:50	-	6:58	7:02	7:11
V15	6:50	6:59	7:05	7:12	7:17	7:20	7:24	7:32
V15	7:25	7:34	7:40	7:47	7:52	7:55	7:59	8:07
V15	8:25	8:34	8:40	8:47	8:52	8:55	8:59	9:07
V15	9:20	9:29	9:35	9:42	9:47	9:50	9:54	10:02
V14/	10:00	10:09	10:15	10:22	-	-	-	-

V14,15

District Heights-Seat Pleasant Line

Southbound To Penn Mar Shopping Center

Monday thru Friday — Lunes a viernes

Route Number	Deanwood Metro	Seat Pleasant Dr. & 69th Pl.	Seat Pleasant Dr. & Hill Rd.	Hastings Dr. & Pepper Mill Dr. (Pepper Mill Village)	ADDISON ROAD-Seat Pleasant Metro	Brooke Rd. & Rollins Ave.	Atwood St. & Addison Rd. S (District Heights)	PENN MAR Shopping Center (#3312)
AM Service — Servicio matutino								
V15	5:15	5:23	5:27	5:31	5:35	5:44	5:49	5:57
V14	6:15	6:23	6:27	-	6:35	6:44	6:49	6:57
V14	6:50	6:58	7:02	-	7:10	7:19	7:24	7:32
V14	7:10	7:18	7:22	-	7:30	7:39	7:44	7:52
V14	7:30	7:38	7:42	-	7:50	7:59	8:04	8:12
V14	7:50	7:59	8:03	-	8:10	8:20	8:24	8:32
V14	8:10	8:19	8:23	-	8:30	8:40	8:44	8:52
V14	8:30	8:39	8:43	-	8:50	9:00	9:04	9:12
V14	8:50	8:59	9:03	-	9:10	9:20	9:24	9:32
V14	9:10	9:19	9:23	-	9:30	9:40	9:44	9:52
V14	10:00	10:09	10:13	-	10:20	10:30	10:34	10:42
V14	10:55	11:04	11:08	-	11:15	11:25	11:29	11:37
V14	11:55	12:04	12:08	-	12:15	12:25	12:29	12:37
PM Service — Servicio vespertino								
V14	12:55	1:04	1:08	-	1:15	1:25	1:29	1:37
V14	1:55	2:04	2:08	-	2:15	2:25	2:29	2:37
V14	2:55	3:04	3:08	-	3:15	3:25	3:29	3:37
V14/	3:27	3:37	3:42	-	3:50	-	-	-
V14	4:00	4:10	4:15	-	4:23	4:34	4:39	4:49
V14	4:25	4:37	4:42	-	4:51	5:02	5:07	5:17
V14	4:50	5:02	5:07	-	5:16	5:27	5:32	5:42
V14	5:10	5:22	5:27	-	5:36	5:47	5:52	6:02
V14	5:30	5:42	5:47	-	5:56	6:07	6:12	6:22
V14	5:50	6:02	6:07	-	6:16	6:27	6:32	6:42
V14	6:20	6:32	6:37	-	6:46	6:57	7:02	7:12
V14	6:55	7:03	7:06	-	7:15	7:25	7:30	7:37
V15	7:20	7:28	7:31	7:34	7:38	7:48	7:53	8:00
V15	8:15	8:23	8:26	8:29	8:33	8:43	8:48	8:55
V15	9:15	9:23	9:26	9:29	9:33	9:43	9:48	9:55
V15/	10:06	10:14	10:17	10:20	10:24	-	-	-

V14,15

District Heights-Seat Pleasant Line

Northbound To Deanwood station

Saturday — En sábados

Route Number	Penn Mar Shopping Center (#3312)	Atwood St. & Alpine St. (E) (District Heights)	Brooke Rd. & Rollins Ave.	ADDISON ROAD-Seat Pleasant (Metro)	Pepper Mill Dr. & Hastings Dr. (Pepper Mill Village)	Seat Pleasant Dr. & Hill Rd.	Seat Pleasant Dr. & 69th Pl.	DEANWOOD (Metro)
AM Service — Servicio matutino								
V15	7:05	7:12	7:18	7:22	7:25	7:27	7:31	7:38
V15	8:05	8:12	8:18	8:22	8:25	8:27	8:31	8:38
V15	9:05	9:12	9:18	9:22	9:25	9:27	9:31	9:38
V15	10:00	10:09	10:15	10:21	10:25	10:28	10:32	10:39
V15	11:00	11:09	11:15	11:21	11:25	11:28	11:32	11:39
PM Service — Servicio vespertino								
V15	12:00	12:09	12:15	12:21	12:25	12:28	12:32	12:39
V15	1:00	1:09	1:15	1:21	1:25	1:28	1:32	1:39
V15	2:00	2:09	2:15	2:21	2:25	2:28	2:32	2:39
V15	3:00	3:09	3:15	3:21	3:25	3:28	3:32	3:39
V15	4:00	4:08	4:14	4:22	4:25	4:27	4:31	4:38
V15	5:00	5:08	5:14	5:22	5:25	5:27	5:31	5:38
V15	6:00	6:08	6:14	6:22	6:25	6:27	6:31	6:38
V15	7:00	7:08	7:14	7:22	7:25	7:27	7:31	7:38
V15	8:00	8:08	8:14	8:22	8:25	8:27	8:31	8:38

Northbound To Deanwood station

Saturday Supplemental — Sábados suplementario

Route Number	Penn Mar Shopping Center (#3312)	Atwood St. & Alpine St. (E) (District Heights)	Brooke Rd. & Rollins Ave.	ADDISON ROAD-Seat Pleasant (Metro)	Pepper Mill Dr. & Hastings Dr. (Pepper Mill Village)	Seat Pleasant Dr. & Hill Rd.	Seat Pleasant Dr. & 69th Pl.	DEANWOOD (Metro)
AM Service — Servicio matutino								
V15	5:35	5:42	5:48	5:52	5:55	5:57	6:01	6:08
V15	6:35	6:42	6:48	6:52	6:55	6:57	7:01	7:08
V15	7:35	7:42	7:48	7:52	7:55	7:57	8:01	8:08
V15	8:35	8:42	8:48	8:52	8:55	8:57	9:01	9:08
PM Service — Servicio vespertino								
V15	4:30	4:38	4:44	4:52	4:55	4:57	5:01	5:08
V15	5:30	5:38	5:44	5:52	5:55	5:57	6:01	6:08
V15	6:30	6:38	6:44	6:52	6:55	6:57	7:01	7:08

On four Federal holidays, Columbus Day, Veterans' Day, Martin L. King Day, and Presidents' Day, Metrobus will run on a Saturday supplemental schedule. On these holidays, the supplemental trips will operate in addition to the regular Saturday trips.

V14,15

District Heights-Seat Pleasant Line

Southbound To Penn Mar Shopping Center

Saturday — En sábados

Route Number	Deanwood Metro	Seat Pleasant Dr. & 69th Pl.	Seat Pleasant Dr. & Hill Rd.	Hastings Dr. & Pepper Mill Dr. (Pepper Mill Village)	ADDISON ROAD-Seat Pleasant Metro	Brooke Rd. & Rollins Ave.	Atwood St. & Addison Rd. S (District Heights)	PENN MAR Shopping Center (#3312)
AM Service — Servicio matutino								
V15	7:05	7:13	7:16	7:18	7:22	7:29	7:35	7:40
V15	8:05	8:13	8:16	8:18	8:22	8:29	8:35	8:40
V15	9:05	9:14	9:17	9:20	9:24	9:32	9:38	9:46
V15	10:05	10:14	10:17	10:20	10:24	10:32	10:38	10:46
V15	11:05	11:14	11:17	11:20	11:24	11:32	11:38	11:46
PM Service — Servicio vespertino								
V15	12:05	12:14	12:17	12:20	12:24	12:32	12:38	12:46
V15	1:05	1:14	1:17	1:20	1:24	1:32	1:38	1:46
V15	2:05	2:14	2:17	2:20	2:24	2:32	2:38	2:46
V15	3:05	3:14	3:17	3:20	3:24	3:32	3:38	3:46
V15	4:05	4:14	4:17	4:20	4:24	4:32	4:38	4:46
V15	5:05	5:14	5:17	5:20	5:24	5:32	5:38	5:46
V15	6:05	6:14	6:17	6:19	6:23	6:30	6:36	6:44
V15	7:05	7:14	7:17	7:19	7:23	7:30	7:36	7:44
V15	8:05	8:14	8:17	8:19	8:23	8:30	8:36	8:44
V15/	9:05	9:14	9:17	9:19	9:23	-	-	-

Southbound To Penn Mar Shopping Center

Saturday Supplemental — Sábados suplementario

Route Number	Deanwood Metro	Seat Pleasant Dr. & 69th Pl.	Seat Pleasant Dr. & Hill Rd.	Hastings Dr. & Pepper Mill Dr. (Pepper Mill Village)	ADDISON ROAD-Seat Pleasant Metro	Brooke Rd. & Rollins Ave.	Atwood St. & Addison Rd. S (District Heights)	PENN MAR Shopping Center (#3312)
AM Service — Servicio matutino								
V15	5:35	5:43	5:46	5:48	5:52	5:59	6:05	6:10
V15	6:35	6:43	6:46	6:48	6:52	6:59	7:05	7:10
V15	7:35	7:43	7:46	7:48	7:52	7:59	8:05	8:10
V15	8:35	8:43	8:46	8:48	8:52	8:59	9:05	9:10
PM Service — Servicio vespertino								
V15	4:35	4:44	4:47	4:50	4:54	5:02	5:08	5:16
V15	5:35	5:44	5:47	5:50	5:54	6:02	6:08	6:16
V15	6:35	6:44	6:47	6:49	6:53	7:00	7:06	7:14

On four Federal holidays, Columbus Day, Veterans' Day, Martin L. King Day, and Presidents' Day, Metrobus will run on a Saturday supplemental schedule. On these holidays, the supplemental trips will operate in addition to the regular Saturday trips.

V14,15

District Heights-Seat Pleasant Line

Northbound to Addison Road station

Sunday — En domingo

Route Number	Penn Mar Shopping Center (#3312)	Atwood St. & Alpine St. (E) (District Heights)	Brooke Rd. & Rollins Ave.	Addison Road-Seat Pleasant Metro
AM Service — Servicio matutino				
V14/	9:39	9:46	9:52	9:57
V14/	10:39	10:46	10:52	10:57
V14/	11:39	11:46	11:52	11:57
PM Service — Servicio vespertino				
V14/	12:39	12:46	12:52	12:57
V14/	1:39	1:46	1:52	1:57
V14/	2:39	2:46	2:52	2:57
V14/	3:40	3:49	3:55	4:01
V14/	4:40	4:49	4:55	5:01
V14/	5:40	5:49	5:55	6:01
V14/	6:40	6:49	6:55	7:01

Southbound To Penn Mar Shopping Center

Sunday — En domingo

Route Number	Addison Road-Seat Pleasant Metro	Brooke Rd. & Rollins Ave.	Atwood St. & Addison Rd. S (District Heights)	PENN MAR Shopping Center (#3312)
AM Service — Servicio matutino				
V14	9:15	9:24	9:30	9:37
V14	10:15	10:24	10:30	10:37
V14	11:15	11:24	11:30	11:37
PM Service — Servicio vespertino				
V14	12:15	12:24	12:30	12:37
V14	1:15	1:24	1:30	1:37
V14	2:15	2:24	2:30	2:37
V14	3:15	3:24	3:30	3:37
V14	4:15	4:24	4:30	4:37
V14	5:15	5:24	5:30	5:37
V14	6:15	6:24	6:30	6:37

HERNDON
RESTON
CHANTILLY
CENTREVILLE
OAKTON
VIENNA
FAIRFAX
MCLEAN
LANGLEY
PIMMIT HILLS
FALLS CHURCH
ARLINGTON
CULMORE
ANNANDALE
KINGS PARK
BURKE
ORANGE HUNT
SPRINGFIELD
LORTON
ALEXANDRIA
PARK FAIRFAX
ARLANDRIA
DEL RAY
OLD TOWN
CARLYLE
HYBLA VALLEY
FORT HUNT
MOUNT VERNON
GEORGETOWN
WASHINGTON
POTOMAC RIVER
Foggy Bottom-GWU
Rosslyn
Court House
Clarendon
Virginia Square-GMU
Ballston-MU
East Falls Church
West Falls Church
McLean
Tysons Corner
Greensboro
Spring Hill
Wiehle-Reston East
Dunn Loring
Vienna
Arlington Cemetery
Pentagon
Pentagon City
Crystal City
Ronald Reagan Washington National Airport
Braddock Rd
King St-Old Town
Eisenhower Ave
Van Dorn St
Huntington
Franconia-Springfield
Dulles Airport
Shirlington Transit Center
Seven Corners Transit Center
Loudoun County Transit offers commuter service from Leesburg, Ashburn and other points in Loudoun County
PRTC OmniRide offers commuter service from Dale City, Dumfries and other points in Prince William County
MAP LEGEND
Rail Lines
Metrorail Station and Line
Commuter Railroad and Station
Map Symbols
Transit Hub
Park & Ride Lot
Airport
Hospital
College/University
Other Point of Interest
Metrobus Routes
Metrobus Major Route
Frequent, seven-day service on the core route. On branches, service levels vary.
Metrobus Local Route
Less frequent service, with some evening and weekend service available.
Metrobus Commuter Route
Weekday peak-hour service linking residential areas to Metrorail stations and employment centers.
MetroExtra Route
Limited stops for a faster ride. Days, times and service levels vary by route.
Metrobus Airport Express Route
Express service to Dulles International Airport from Rosslyn and L'Enfant Plaza.
Bus Routes Operated by City/County Systems
ART - Arlington Transit
DASH - Alexandria Transit Company
Fairfax Connector
DC Circulator
Other Local Services
Bus Routes
Major Route
For all service providers, frequent, seven-day service on the core route is denoted by a thick line. On branches, service levels vary.
On all route types, a lowlighted badge indicates a route segment with limited or peak-only service hours.
core route
branch
all-day service
limited service
schematic map not to scale
metro
VIRGINIA
Metrobus System Map
Dec 2013
Consult other Metrobus System Maps for service in Montgomery County, MD, Prince George's County, MD and Washington, DC.
This map provides an overview of bus and rail services. For detailed information on each route, please refer to individual schedules.
wmata.com 202.637.7000
Designed by CHK America

Metro Station
Bus Connections in
VIRGINIA

Metro Station	Lines	Bus Connections
Arlington Cemetery		**7Y, 13F, 13G**
Ballston-MU		**1A, 1B, 1E, 1Z, 2A, 10B, 22A, 22B, 23A, 23B, 23T, 25A, 25B, 25E, 38B** ART: 42, 51, 52, 53, 62, 75
Braddock Rd		**9E, 10A, 10B, 10E** DASH: 2, 3, 4, 5
Clarendon		**38B,** ART: 41, 42, 62, 77
Court House		**4B, 38B** ART: 41, 45, 61, 62, 77
Crystal City		**9S, 10E, 16H, 23A, 23B** FC: 599
Dunn Loring		**1B, 1C, 2A, 2B, 2T** FC: 401, 402, 462
East Falls Church		**2A, 3A, 3T, 15K, 15L, 26A** ART: 52, 53
Eisenhower Ave		**REX,** DASH: 1, 7
Franconia-Springfield		**18R, 18S, S80, S91** FC: 231, 232, 301, 305, 310, 321, 322, 333, 334, 335, 371, 401, 402, 494
Greensboro		FC: 422
Huntington		**9A, REX** FC: 101, 109, 151, 152, 159, 161, 162, 171, 301, 310
King St-Old Town		**28A, 29K, 29N, REX** DASH: 2, 5, 6, 7, 8, 10, KST
McLean		**3T, 23A, 23T** FC: 721, 724, 734
Pentagon		**7A, 7B, 7C, 7F, 7H, 7M, 7P, 7W, 7X, 7Y, 8S, 8W, 8Z, 9A, 9E, 10A, 10E, 13F, 13G, 16A, 16B, 16D, 16E, 16J, 16K, 16L, 16P, 16X, 17A, 17B, 17F, 17G, 17H, 17K, 17L, 17M, 18E, 18F, 18G, 18H, 18J, 18P, 21A, 21D, 22A, 25A, 25C, 25D, 25E, 28F, 28G, 29C, 29E, 29G, 29H, 29X** ART: 42, 87, 87X DASH: 3, 4 FC 306, 394, 395, 595, 599
Pentagon City		**10A, 16E, 16G, 16H, 16P** ART: 74, 84
Ronald Reagan Washington National Airport		**13F, 13G**
Rosslyn		**3A, 4A, 4B, 5A, 9E, 10E, 15K, 15L, 38B** ART: 45, 61; Circ
Spring Hill		FC: 423, 424, 432, 574, 724
Tysons Corner		**15M, 23A, 23T, 28A, 28X,** FC: 401, 402, 423, 462, 463, 721
Van Dorn St		**25B,** DASH: 1, 5, 7, 8 FC: 109, 231, 232, 321, 322
Vienna		**1A, 1Z, 2B, 15M, 29N** FC: 461, 463, 466, 621, 622, 623, 630, 631, 632, 640, 641, 642, 644, 650, 651, 652 CUE: Green, Gold
Virginia Square-GMU		ART: 41, 42, 75
West Falls Church		**3T, 28A, 28X** FC: 480, 734
Wiehle-Reston East		FC: 505, 507, 551, 552, 553, 554, 557, 558, 559, 585, 599, 924, 926, 929, 950, 951, 952, 980, 981, 985, RB1, RB2, RB3, RB4

Blue Line · *Orange Line* · *Silver Line* · *Yellow Line* · *Yellow Line - Rush hour service*

schematic map not to scale

FRAMEWORK SERVICE

Transit
System Map — Dec 2013

This map provides an overview of bus and rail services. For detailed information on specific routes, please refer to individual schedules and Metrobus system maps for each part of the service area.

wmata.com **202.637.7000**

B30 BWI
Metrobus B30 to BWI Airport

This map shows **MAJOR AND FREQUENT** transit routes serving all corners of Greater Washington.

Core routes operate seven days a week, morning to night, at regular intervals (except the peak-only MetroExtra routes).

Visit wmata.com for more information.

*See the Metrobus **Montgomery County** system map for additional detail in this area.*

*See the Metrobus **Washington, DC** system map for additional detail in this area.*

*See the Metrobus **Virginia** system map for additional detail in this area.*

*See the Metrobus **Prince George's County** system map for additional detail in this area.*

rush Yellow Line to/from Greenbelt during peak hours

rush Yellow Line to/from Franconia-Springfield during peak hours

KNOW MORE. KNOW FIRST. metroAlerts
Sign up today at wmata.com/MetroAlerts

The convenient way to pay!

Use a SmarTrip® card to pay to ride Metrorail and Metrobus.

On Metrobus, save 20¢ when you pay your fare using a SmarTrip® card. On Metrorail, the savings is $1.00.

A SmarTrip® card costs only $2 and you can store up to $300 in value on it. Buy a SmarTrip® card at selected Metro stations, any Metro sales office or online at **wmata.com**

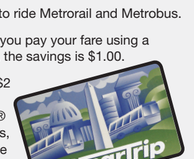

¡La manera más conveniente de pagar!

Usa una tarjeta SmarTrip® para pagar su pasaje de Metrorail y Metrobus.

En Metrobus, ahorre 20¢ cuando pague su tarifa usando una tarjeta SmarTrip®. En Metrorail, el ahorro es $1.00.

La tarjeta SmarTrip® tendrá un costo de solamente $2 y podrá almacenar hasta un valor de $300. Compre la tarjeta SmarTrip® en algunas estaciones de Metro, cualquier oficina de ventas del Metro o en la pagina de Internet **wmata.com**

Major Regional Bus Routes

- **Y8** (core route / branch) — Metrobus Major Route: Frequent, seven-day service on the core route. On branches, service levels vary.
- **79** (all-day) / **28X** (peak hours) — MetroExtra Route: Limited stops for a faster ride. Days, times and service levels vary by route.
- **B30** — Metrobus Airport Express Route: 5A service to Dulles International Airport and B30 service to Baltimore Washington International Airport.

Major Municipal Bus Routes

- **950** Fairfax Connector
- **15** Ride On
- **C** DC Circulator
- **41** ART Arlington

METROBUS ROUTES

The table shows which routes operate during which service periods. Information is approximate and may vary by route. For complete details, consult the timetable for your route.

● *Service available* ○ *Limited service* - *No service* ★ *Additional late-night trips on Friday and Saturday*

Route	Between/and	MON-FRI Peak	MON-FRI Mid	MON-FRI Eve	SAT Day	SAT Eve	SUN/HOL Day	SUN/HOL Eve
WILSON BLVD-VIENNA LINE								
1A	Ballston-MU M/Vienna M	●	●	●	●	●	●	●
1B	Ballston-MU M/Dunn Loring M	●	-	-	-	-	-	-
1E	Ballston-MU M/Seven Corners	●	-	-	-	-	-	-
1Z	Ballston-MU M/Vienna M	●	-	-	-	-	-	-
FAIR OAKS-FAIRFAX BLVD LINE								
1C	Dunn Loring M/West Ox Rd	●	●	●	●	●	●	●
WASHINGTON BLVD-DUNN LORING LINE								
2A	Ballston-MU M/Dunn Loring M	●	●	●	●	●	●	●
FAIR OAKS-JERMANTOWN RD LINE								
2B	Dunn Loring M/Fair Oaks	●	●	●	●	●	-	-
TYSONS CORNER-DUNN LORING LINE								
2T	Dunn Loring M/Tysons Corner M	●	●	●	●	●	●	-
LEE HWY-FALLS CHURCH LINE								
3A	Rosslyn M/Annandale	●	●	●	●	○	●	○
PIMMIT HILLS-FALLS CHURCH LINE								
3T	East Falls Church M/McLean M	●	●	●	●	●	-	-
LEE HWY-FARRAGUT SQ LINE								
3Y	McPherson Sq M/Arlington	●	-	-	-	-	-	-
PERSHING DR-ARLINGTON BLVD LINE								
4A	Rosslyn M/Seven Corners	●	●	●	●	-	-	-
4B	Rosslyn M/Seven Corners	●	●	●	●	●	●	●
DULLES AIRPORT LINE								
5A	L'Enfant Plaza M/Dulles Airport	●	●	●	●	●	●	●
LINCOLNIA LINE								
7A	Pentagon M/Lincolnia	●	●	★	●	★	●	●
7F	Pentagon M/Lincolnia	●	●	●	●	●	-	-
7Y	Federal Triangle M/ Southern Towers	●	-	-	-	-	-	-
LINCOLNIA-PARK CENTER LINE								
7B	Pentagon M/Southern Towers	●	-	-	-	-	-	-
7C	Pentagon M/Park Center	●	-	-	-	-	-	-
7H	Pentagon M/Lincolnia	●	-	-	-	-	-	-
7P	Pentagon M/Park Center	●	-	-	-	-	-	-
7W	Pentagon M/Lincolnia	●	-	-	-	-	-	-
7X	Pentagon M/Lincolnia	●	-	-	-	-	-	-
MARK CENTER LINE								
7M	Pentagon M/Mark Center	●	●	-	-	-	-	-
SEMINARY VALLEY LINE								
8S	Pentagon M/Quaker Ln	●	-	-	-	-	-	-
8W	Pentagon M/Mark Center	●	-	-	-	-	-	-
8Z	Pentagon M/Foxchase	●	-	-	-	-	-	-

Route	Between/and	MON-FRI Peak	MON-FRI Mid	MON-FRI Eve	SAT Day	SAT Eve	SUN/HOL Day	SUN/HOL Eve
JEFF DAVIS HWY LINE								
9A	Pentagon M/Huntington M	●	●	●	●	●	●	●
9E	Rosslyn M/Braddock Rd M	●	-	-	-	-	-	-
CRYSTAL CITY SHUTTLE								
9S	Crystal City M/Potomac Yard	●	●	-	-	-	-	-
MT VERNON AVE LINE								
10A	Pentagon M/Hunting Point	●	●	●	●	●	●	●
10E	Rosslyn M/Braddock Rd M	●	-	-	-	-	-	-
HUNTING POINT-BALLSTON LINE								
10B	Ballston-MU M/Hunting Point	●	●	●	●	●	●	●
MT VERNON EXPRESS LINE								
11Y	Mt Vernon/Potomac Park	●	-	-	-	-	-	-
ARLINGTON-FEDERAL TRIANGLE LOOP LINE								
13F	Federal Triangle M/ Reagan National Airport M	-	-	-	○	-	○	-
13G	Reagan National Airport M/ Federal Triangle M	-	-	-	○	-	○	-
CHAIN BRIDGE RD LINE								
15K	Rosslyn M/East Falls Church M	●	-	-	-	-	-	-
15L	Rosslyn M/East Falls Church M	●	-	-	-	-	-	-
GEORGE MASON UNIVERSITY LINE								
15M	Tysons Corner M/ George Mason University	●	-	-	-	-	-	-
COLUMBIA PIKE LINE								
16A	Pentagon M/Annandale	●	●	●	-	-	-	-
16B	Pentagon M/Annandale	○	-	●	●	●	●	●
16D	Pentagon M/Annandale	●	●	-	-	-	-	-
16E	Pentagon M/Annandale	-	-	★	-	★	-	●
16J	Pentagon M/Culmore	●	●	●	●	●	-	-
16P	Pentagon M/Culmore	-	-	-	-	-	●	-
COLUMBIA HEIGHTS WEST LINE								
16G	Pentagon City M/ Columbia Heights West	●	●	●	●	●	●	●
16H	Crystal City M/Skyline City	●	-	-	-	-	-	-
16K	Pentagon M/ Columbia Heights West	-	-	-	○	-	○	-
COLUMBIA PIKE-ANNANDALE LINE								
16L	Pentagon M/Annandale	●	-	-	-	-	-	-
CULMORE-FEDERAL TRIANGLE METROEXTRA								
16X	Federal Triangle M/Culmore	●	-	-	-	-	-	-
COLUMBIA PIKE-MCPHERSON SQ METROEXTRA								
16Y	McPherson Square M/Barcroft	●	-	-	-	-	-	-

Route	Between/and	MON-FRI Peak	MON-FRI Mid	MON-FRI Eve	SAT Day	SAT Eve	SUN/HOL Day	SUN/HOL Eve
KINGS PARK LINE								
17A	Pentagon M/GMU	●	-	○	-	-	-	-
17B	Pentagon M/Kings Park West	●	-	○	-	-	-	-
17F	Pentagon M/Kings Park West	●	-	-	-	-	-	-
17M	Pentagon M/North Springfield	●	-	-	-	-	-	-
KINGS PARK EXPRESS LINE								
17G	Pentagon M/GMU	●	-	-	-	-	-	-
17H	Pentagon M/Kings Park West	●	-	-	-	-	-	-
17K	Pentagon M/Kings Park West	●	-	-	-	-	-	-
17L	Pentagon M/Burke	●	-	-	-	-	-	-
SPRINGFIELD LINE								
18E	Pentagon M/Springfield	●	-	-	-	-	-	-
18F	Pentagon M/Springfield	●	-	-	-	-	-	-
ORANGE HUNT LINE								
18G	Pentagon M/Rolling Valley P&R	●	-	-	-	-	-	-
18H	Pentagon M/Orange Hunt	●	-	-	-	-	-	-
18J	Pentagon M/Rolling Valley P&R	●	-	-	-	-	-	-
BURKE CENTRE LINE								
18P	Pentagon M/Burke Centre	●	-	-	-	-	-	-
18R	Franconia-Springfield M/ Burke Centre	●	-	-	-	-	-	-
18S	Franconia-Springfield M/ Burke Centre	●	-	-	-	-	-	-
LANDMARK LINE								
21A	Pentagon M/Landmark	●	-	-	-	-	-	-
21D	Pentagon M/Landmark	●	-	-	-	-	-	-
BARCROFT LINE								
22A	Ballston-MU M/Pentagon M	●	●	●	●	●	-	-
22B	Ballston-MU M/Barcroft	●	-	-	-	-	-	-
MCLEAN-CRYSTAL CITY LINE								
23A	Crystal City M/Tysons Corner M	-	●	●	●	●	●	●
23B	Crystal City M/Ballston-MU M	●	-	-	-	-	-	-
23T	Shirlington/Tysons Corner M	●	-	-	-	-	-	-
BALLSTON-BRADLEE-PENTAGON LINE								
25A	Pentagon M/Ballston-MU M	●	-	●	●	●	●	●
25C	Pentagon M/NVCC Alexandria	●	-	-	-	-	-	-
25D	Pentagon M/NVCC Alexandria	●	-	-	-	-	-	-
25E	Pentagon M/Ballston-MU M	-	●	-	-	-	-	-
BALLSTON-LANDMARK LINE								
25B	Ballston-MU M/Van Dorn St M	●	●	●	●	●	-	-
ANNANDALE-EAST FALLS CHURCH LINE								
26A	NVCC Annandale/ East Falls Church M	●	●	-	-	-	-	-
LEESBURG PIKE LINE								
28A	King St-Old Town M/ Tysons Corner M	●	●	●	●	●	●	●
SKYLINE CITY LINE								
28F	Pentagon M/Skyline City	●	-	-	-	-	-	-
28G	Pentagon M/Skyline City	●	-	-	-	-	-	-

Route	Between/and	MON-FRI Peak	MON-FRI Mid	MON-FRI Eve	SAT Day	SAT Eve	SUN/HOL Day	SUN/HOL Eve
LEESBURG PIKE METROEXTRA								
28X	Mark Center/Tysons Corner M	●	-	-	-	-	-	-
ANNANDALE LINE								
29C	Pentagon M/NVCC Annandale	●	-	-	-	-	-	-
29E	Pentagon M/NVCC Annandale	●	-	-	-	-	-	-
29G	Pentagon M/Annandale	●	-	●	-	-	-	-
29H	Pentagon M/Annandale	●	-	-	-	-	-	-
29X	Pentagon M/NVCC Annandale	●	-	-	-	-	-	-
LITTLE RIVER TURNPIKE LINE								
29K	King St-Old Town M/GMU	●	●	●	-	-	-	-
29N	King St-Old Town M/Vienna M	●	●	-	●	●	-	-
BALLSTON-FARRAGUT SQUARE LINE								
38B	Ballston-MU M/Farragut West M	●	●	●	●	●	●	●
RICHMOND HWY EXPRESS								
REX	King St-Old Town M/Fort Belvoir	●	●	●	●	●	●	●
TAGS SPRINGFIELD								
S80	Franconia-Springfield M/ Metro Park	●	●	-	-	-	-	-
S91	Franconia-Springfield M/ Springfield Mall	●	-	-	-	-	-	-

MUNICIPAL ROUTES

Route	Between/and	MON-FRI Peak	MON-FRI Mid	MON-FRI Eve	SAT Day	SAT Eve	SUN/HOL Day	SUN/HOL Eve
DC CIRCULATOR								
C	Rosslyn M/Dupont Circle M	●	●	●	●	●	●	●
ART - ARLINGTON TRANSIT								
41	Court House M/ Columbia Heights West	●	●	●	●	●	●	●
42	Ballston-MU M/Pentagon M	●	●	-	●	-	-	-
45	Rosslyn M/ Columbia Heights West	●	●	-	-	-	-	-
51	Ballston-MU M/Yorktown	●	●	●	●	●	●	●
52	Ballston-MU M/ East Falls Church M	●	●	●	-	-	-	-
53	Ballston-MU M/ East Falls Church M	●	●	●	-	-	-	-
61	Court House M/Court House M	●	-	-	-	-	-	-
62	Court House M/Ballston-MU M	●	-	-	-	-	-	-
74	Pentagon City M/Arlington View	●	-	-	-	-	-	-
75	Virginia Square-GMU M/ Shirlington	●	●	●	-	-	-	-
77	Court House M/Shirlington	●	●	●	●	●	-	-
84	Pentagon City M/Nauck	●	-	-	-	-	-	-
87	Pentagon M/Shirlington	●	●	●	●	●	-	-
CUE/CITY OF FAIRFAX								
GO	Vienna M/GMU	●	●	●	●	-	●	-
GR	GMU/Vienna M	●	●	●	●	-	●	-
DASH - ALEXANDRIA TRANSIT								
1	Eisenhower Ave M/ Seminary Plaza	●	●	●	●	●	●	-
2X	King St M/Mark Center	●	-	-	-	-	-	-
2	Braddock Rd M/Landmark Plaza	●	●	●	●	●	●	-
3	Pentagon M/Hunting Point	●	-	-	-	-	-	-

Route	Between/and	MON-FRI Peak	MON-FRI Mid	MON-FRI Eve	SAT Day	SAT Eve	SUN/HOL Day	SUN/HOL Eve
DASH - ALEXANDRIA TRANSIT								
4	Pentagon M/Old Town	●	-	-	-	-	-	-
3/4	Parkfairfax/Old Town	-	●	●	●	-	●	-
5	Braddock Rd M/Van Dorn St M	●	●	●	●	●	●	-
6	King St-Old Town M/ NVCC Alexandria	●	●	●	-	-	-	-
7	Landmark Mall/Lee Center	●	●	●	-	-	-	-
8	Van Dorn St M/ Old Town	●	●	●	●	●	●	●
10	King St-Old Town M/ Potomac Yard	●	●	●	●	●	●	-
KST	King St-Old Town M/Waterfront	○	●	○	●	○	●	○
FAIRFAX CONNECTOR								
101	Huntington M/Mt Vernon Estate	●	●	●	●	●	●	●
109	Huntington M/Van Dorn St M	●	●	●	●	●	-	-
151	Huntington M/Mt Vernon Estate	●	●	●	●	●	●	●
152	Huntington M/Mt Vernon Estate	●	●	●	●	●	●	●
159	Huntington M/Hybla Valley	●	-	-	-	-	-	-
161	Huntington M/Mt Vernon House	●	●	●	●	●	●	●
162	Huntington M/Mt Vernon House	●	●	●	●	●	●	●
171	Huntington M/Lorton VRE	●	●	●	●	●	●	●
231	F-Springfield M/Van Dorn St M	●	-	-	-	-	-	-
232	Van Dorn St M/F-Springfield M	●	-	-	-	-	-	-
301	F-Springfield M/Huntington M	●	-	-	-	-	-	-
305	F-Springfield M/Lorton VRE	●	-	-	-	-	-	-
306	Pentagon M/GMU	-	●	-	-	-	-	-
310	Huntington M/Rolling Valley P&R	●	●	●	●	●	●	●
321	F-Springfield M/Van Dorn St M	●	●	●	●	●	●	●
322	Van Dorn St M/F-Springfield M	●	●	●	●	●	●	●
333	F-Springfield M/Patriot Ridge	●	●	●	-	-	-	-
334	F-Springfield M/DLA Fort Belvoir	●	●	●	-	-	-	-
335	F-Springfield M/Fort Belvoir	●	-	-	-	-	-	-
371	F-Springfield M/Silverbrook	-	●	●	●	●	●	●
372	F-Springfield M/Silverbrook	●	-	-	-	-	-	-
373	F-Springfield M/Lorton	●	-	-	-	-	-	-
394	Pentagon M/Saratoga	●	-	-	-	-	-	-
395	Pentagon M/Gambrill Rd P&R	●	-	-	-	-	-	-
401	F-Springfield M/Tysons Corner M	●	●	●	●	●	●	●
402	Tysons Corner M/F-Springfield M	●	●	●	●	●	●	●
422	Greensboro M /West Tysons	●	●	●	-	-	-	-
423	Tysons Corner M/Spring Hill M	●	●	●	●	●	●	-
424	Spring Hill M /North Tysons	●	●	●	-	-	-	-
432	Spring Hill M /Old Courthouse	●	-	-	-	-	-	-
461	Flint Hill/Vienna M	●	-	-	-	-	-	-
462	Dunn Loring M/Tysons Corner M	●	-	-	-	-	-	-
463	Tysons Corner M/Vienna M	●	●	●	●	●	●	-
466	Vienna M/Chain Bridge Rd	●	-	-	-	-	-	-
480	West Falls Church M/ Wolf Trap National Park	*Operates for Special Events at Wolf Trap*						
493	Tysons Corner/Lorton	●	○	-	-	-	-	-
494	Tysons Corner/Springfield	●	○	-	-	-	-	-
495	Tysons Corner/Burke	●	○	-	-	-	-	-
505	Wiehle-Reston East M/Reston	●	●	●	●	●	●	●
507	Wiehle-Reston East M/Sunrise	●	●	●	-	-	-	-

Route	Between/and	MON-FRI Peak	MON-FRI Mid	MON-FRI Eve	SAT Day	SAT Eve	SUN/HOL Day	SUN/HOL Eve
FAIRFAX CONNECTOR								
551	Wiehle-Reston East M/ Herndon-Monroe P&R	●	●	●	●	●	●	●
552	Wiehle-Reston East M/Lk Fairfax	●	-	-	-	-	-	-
553	Wiehle-Reston East M/ Reston South P&R	●	-	-	-	-	-	-
554	Wiehle-Reston East M/Ctr Harbor	●	-	-	-	-	-	-
557	Wiehle-Reston East M/ Reston South P&R	●	-	-	-	-	-	-
558	Wiehle-Reston East M/Lk Fairfax	-	●	●	●	●	●	●
559	Wiehle-Reston East M/ Reston South P&R	-	●	●	●	●	●	●
574	Spring Hill M/Reston Town Center	●	●	●	●	●	●	-
585	Wiehle-Reston East M/ Franklin Farm	●	●	-	-	-	-	-
599	Crystal City M/ Wiehle-Reston East M	●	-	-	-	-	-	-
605	Reston Town Center/ Fairfax Government Center	●	●	●	●	-	●	-
621	Vienna M/Fairfax Government Ctr	-	●	-	-	-	-	-
622	Vienna M/Fair Ridge	●	-	-	-	-	-	-
623	Vienna M/Fairfax Government Ctr	●	-	-	-	-	-	-
630	Vienna M/Centreville	-	●	-	-	-	-	-
631	Vienna M/Little Rocky Run	●	-	-	-	-	-	-
632	Vienna M/Stringfellow P&R	●	-	-	-	-	-	-
640	Vienna M/Centreville	-	●	-	-	-	-	-
641	Vienna M/Centreville	●	-	-	-	-	-	-
642	Vienna M/Sully Government Ctr	●	-	-	-	-	-	-
644	Vienna M/Centreville P&R	●	-	-	-	-	-	-
650	Vienna M/Chantilly	-	●	-	-	-	-	-
651	Vienna M/Chantilly	●	-	-	-	-	-	-
652	Vienna M/Franklin Farms	●	-	-	-	-	-	-
721	McLean M/McLean	●	●	●	●	●	●	-
724	McLean M/Spring Hill M	●	-	-	-	-	-	-
734	McLean M/West Falls Church M	●	-	-	-	-	-	-
924	Wiehle-Reston East M/Dranesville	●	-	-	-	-	-	-
926	Wiehle-Reston East M/Dranesville	●	-	-	-	-	-	-
927	Herndon-Monroe P&R/ McNair Farms	●	-	-	-	-	-	-
928	Herndon-Monroe P&R/Herndon	●	-	-	-	-	-	-
929	Wiehle-Reston East M/ McNair Farms	●	-	-	-	-	-	-
937	Herndon-Monroe P&R/Herndon	●	●	●	●	-	●	-
950	Wiehle-Reston East M/Herndon	●	●	●	●	●	●	●
951	Wiehle-Reston East M/ Herndon-Monroe P&R	●	●	-	-	-	-	-
952	Wiehle-Reston East M/ Herndon-Monroe P&R	●	●	-	-	-	-	-
980	Wiehle-Reston East M/ Herndon-Monroe P&R	●	-	-	-	-	-	-
981	Wiehle-Reston East M/ Dulles Airport	●	●	●	●	●	●	●
985	Wiehle-Reston East M/ Air and Space Pkwy	●	●	-	-	-	-	-
RB1	Wiehle-Reston East M/ Hunter Woods	●	●	●	●	●	●	-
RB2	Wiehle-Reston East M/S Lakes	●	●	●	●	●	●	-
RB3	Wiehle-Reston East M/ Reston Town Center	●	●	●	●	●	●	-
RB4	Wiehle-Reston East M/Ctr Harbor	●	●	●	●	●	●	-
RB5	Reston Town Center/Herndon	●	●	●	●	●	●	-

FARES

Metrorail Fares

Effective July 1, 2012

Peak Fares	w/ SmarTrip®	w/ paper farecard
Minimum	**$2.10**	**$3.10**
Maximum	**$5.75**	**$6.75**

In effect weekdays from opening to 9:30 a.m., 3-7 p.m., and weekends midnight to closing.

Off-Peak Fares	w/ SmarTrip®	w/ paper farecard
Minimum	**$1.70**	**$2.70**
Maximum	**$3.50**	**$4.50**

In effect all other times.

Senior/Disabled
Half of the peak fare at all times when using a Senior/ Disabled farecard or a Senior/Disabled SmarTrip® card. These cards are not available in stations.

Metrobus Fares

Effective July 1, 2012

	w/ SmarTrip®	w/ cash
Regular Fare	**$1.60**	**$1.80**
Regular Fare Senior/Disabled	**80¢**	**90¢**
Express Fare	**$3.65**	**$4.00**
Express Fare Senior/Disabled	**$1.80**	**$2.00**
Airport Express Buses (**5A**, **B30**)	**$6.00**	**$6.00**
Express Fare Senior/Disabled	**$3.00**	**$3.00**

General fare facts

Senior/Disabled fares are good at all times for people with valid Metro ID and/or Medicare card and a photo ID card.

If you pay in cash, please have exact change. Metrobus operators do not carry cash.

Up to two children, 4 years and younger, ride free with each paying customer.

Fares are subject to change. Visit **wmata.com** or call Customer Information at **202-637-7000** TTY (**202-638-3780**) to verify fares.

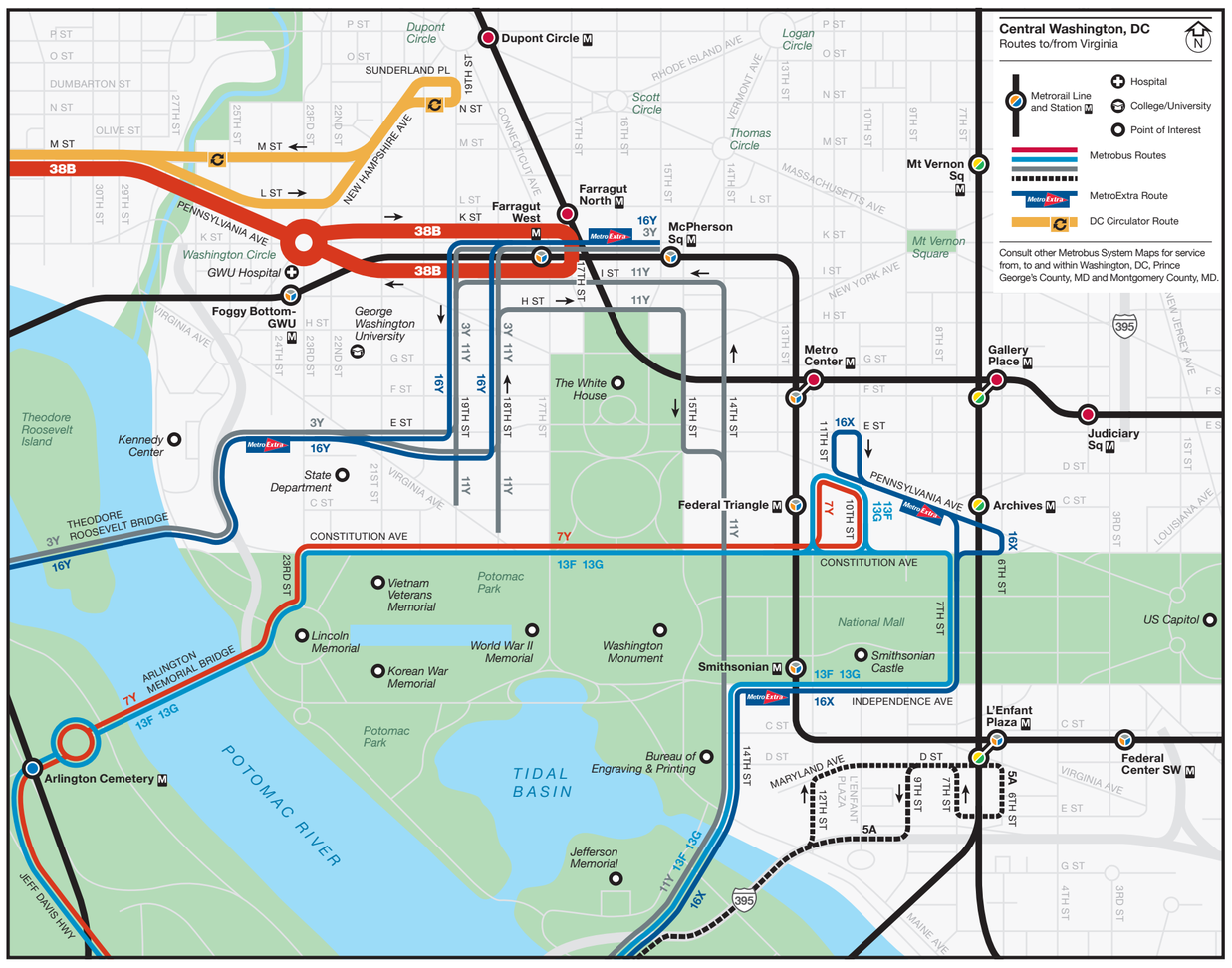

REAL TIME!

Metro offers tools for up-to-the-minute service updates. Visit wmata.com to learn more about Next Bus, MetroAlerts, and other real-time resources.

Next Bus 3 MIN
metroAlerts

Metrobus
System Map

VIRGINIA

INFORMATION

For info on Metro routes, schedules, and fares, visit us online or call:

wmata.com | 202.637.7000
202.638.3780 *TTY*

LOCAL TRANSIT SYSTEMS

Fairfax Connector
fairfaxconnector.com | 703.339.7200

DASH - Alexandria Transit
dashbus.com | 703.746.3274

ART - Arlington Transit
arlingtontransit.com | 703.228.7433

City of Fairfax CUE Bus
fairfaxva.gov | 703.385.7859

DC Circulator
dccirculator.com | 202.567.3040

Washington Metropolitan Area Transit Authority
600 Fifth St NW
Washington, DC 20001

Includes Bus and Rail service provided by Metro and local transit systems.

EFFECTIVE DECEMBER 2013

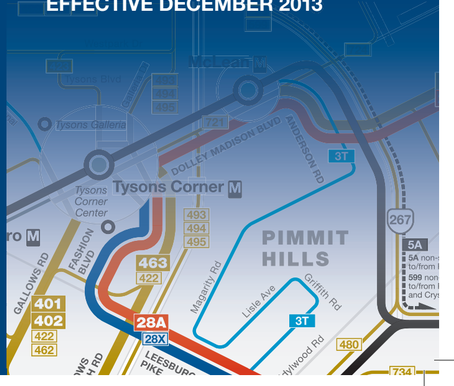

How to use this timetable

- Use the map to find the stops closest to where you will get on and off the bus.
- Select the schedule (Weekday, Saturday, Sunday) for when you will travel. Along the top of the schedule, find the stop at or nearest the point where you will get on the bus. Follow that column down to the time you want to leave.
- Use the same method to find the times the bus is scheduled to arrive at the stop where you will get off the bus.
- If the bus stop is not listed, use the time shown for the bus stop before it as the time to wait at the stop.
- The end-of-the-line or last stop is listed in ALL CAPS on the schedule.

Cómo Usar este Horario

- Use este mapa para localizar las paradas más cercanas a donde se subirá y bajará del autobús.
- Seleccione el horario (Entre semana, sábado, domingo) de cuando viajará. A lo largo de la parte superior del horario, localice la parada o el punto más cercano a la parada en la que se subirá al autobús. Siga esa columna hacia abajo hasta la hora en la que desee salir.
- Utilice el mismo método para localizar las horas en que el autobús está programado para llegar a la parada en donde desea bajarse del autobús.
- Si la parada del autobús no está listada use la hora que se muestra en la parada anterior como la hora de espera en la parada.
- El final de la ruta o la última parada del autobús aparece en letras MAYÚSCULAS en el horario.

English-Español Effective 6-22-14

W2,3

United Medical Center-Anacostia Line

metrobus

Serves these locations-
Brinda servicio a estas ubicaciones

- Southern Ave Station (W2)
- United Medical Center
- Congress Heights station
- Villages of Parklands
- THEARC
- Naylor Gardens
- Good Hope Marketplace (W3)
- Naylor and Good Hope Rds. S.E.
- Fort Stanton
- Anacostia Museum
- Anacostia station
- Barry Farms
- St. Elizabeths Hospital
- Washington Overlook

www.wmata.com
Information Anytime 202-637-7000 TTY 202-638-3780

Washington Metropolitan Area Transit Authority

A District of Columbia, Maryland and Virginia Transit Partnership

W2,3
United Medical Center-Anacostia Line

For route and schedule information
Call 202-637-7000
www.wmata.com

Guaranteed Ride Home

When you take Metrobus or Metrorail to work, you are eligible to participate in the free Commuter Connection Guaranteed Ride Home Program.

The program will get you home in the event of a personal emergency or unscheduled overtime.

To register and to receive program details, call Commuter Connection at 1-800-745-RIDE.

(2/97)

WMATA ©2013 For information regarding this map contact <R•A•D•S>.

W2,3

United Medical Center-Anacostia Line

Westbound To Washington Overlook

Monday thru Friday — Lunes a viernes

Route Number	Southern Ave Metro	United Medical Center	Congress Heights Metro	Alabama Ave. & Stanton Rd. SE	Southern Ave. & 23rd Pkwy. SE (Shipley Terrace)	Alabama Ave. & Good Hope Rd. SE (Good Hope Market-place)	Naylor & Good Hope Rds. SE	Morris Rd. & Hunter Pl. SE	Howard Rd. & Shannon Pl. SE (ANACOS-TIA) Metro	Malcolm X Ave. & Oakwood St. SE (WASHING-TON OVERLOOK)	Mellon St. & Martin Luther King Jr. Ave. SE (WASHING-TON OVERLOOK)	Howard Rd. & Shannon Pl. SE (ANACOS-TIA) Metro
AM Service — Servicio matutino												
W2	-	-	-	-	-	-	5:32	5:41	5:45	5:54	●	-
W2	-	5:31	5:38	5:44	5:49	-	5:59	6:10	6:14	6:25	●	-
W2	-	5:52	5:59	6:05	6:10	-	6:20	6:31	6:35	6:46	●	-
W2/	-	-	-	-	-	-	6:29	6:40	6:44	-	-	-
W2	-	6:10	6:17	6:23	6:28	-	6:38	6:49	6:53	7:04	●	-
W2/	-	-	-	-	-	-	6:47	6:58	7:02	-	-	-
W2	-	6:28	6:35	6:41	6:46	-	6:56	7:07	7:11	7:22	●	-
W2/	-	-	-	-	-	-	7:05	7:16	7:20	-	-	-
W2	-	6:46	6:53	6:59	7:04	-	7:14	7:25	7:29	7:40	●	-
W2/	-	-	-	-	-	-	7:23	7:34	7:38	-	-	-
W2	-	7:04	7:11	7:17	7:22	-	7:32	7:43	7:47	7:58	●	-
W2/	-	-	-	-	-	-	7:41	7:52	7:56	-	-	-
W2	-	7:22	7:29	7:35	7:40	-	7:50	8:01	8:05	8:16	●	-
W2/	-	-	-	-	-	-	7:59	8:10	8:14	-	-	-
W2	-	7:40	7:47	7:53	7:58	-	8:08	8:19	8:23	8:34	●	-
W2	-	7:58	8:05	8:11	8:16	-	8:26	8:37	8:41	8:52	●	-
W2/	-	8:16	8:23	8:29	8:34	-	8:44	8:55	8:59	-	-	-
W2	-	8:36	8:43	8:49	8:54	-	9:04	9:15	9:19	9:30	●	-
W3	-	9:09	9:16	9:23	9:28	9:34	9:38	9:48	9:52	10:02	●	-
W3	-	9:41	9:48	9:55	10:00	10:06	10:10	10:20	10:24	10:34	●	-
W3	-	10:12	10:19	10:26	10:31	10:37	10:41	10:51	10:55	11:05	●	-
W3	-	10:43	10:50	10:57	11:02	11:08	11:12	11:22	11:26	11:36	●	-
W3	-	11:12	11:19	11:25	11:30	11:37	11:41	11:51	11:55	12:05	12:11	-
W3	-	11:44	11:51	11:57	12:02	12:09	12:13	12:23	12:27	12:37	12:43	-

❍ — *Trip operates Friday only.*
Los autobuses funcionan solamente el viernes.

● — *Passengers for Washington Overlook should remain on bus at Malcolm X & Oakwood and may ride as far as Mellon & King without payment of additional fare.*

✱ —*Trip does not operate through United Medical Center roadway. Board on Southern Avenue.*

W2,3

United Medical Center-Anacostia Line

Westbound To Washington Overlook

Monday thru Friday — Lunes a viernes

Route Number	Southern Ave Metro	United Medical Center	Congress Heights Metro	Alabama Ave. & Stanton Rd. SE	Southern Ave. & 23rd Pkwy. SE (Shipley Terrace)	Alabama Ave. & Good Hope Rd. SE (Good Hope Market-place)	Naylor & Good Hope Rds. SE	Morris Rd. & Hunter Pl. SE	Howard Rd. & Shannon Pl. SE (ANACOS-TIA) Metro	Malcolm X Ave. & Oakwood St. SE (WASHING-TON OVERLOOK)	Mellon St. & Martin Luther King Jr. Ave. SE (WASHING-TON OVERLOOK)	Howard Rd. & Shannon Pl. SE (ANACOS-TIA) Metro
PM Service — Servicio vespertino												
W3	-	12:16	12:23	12:29	12:34	12:41	12:45	12:55	12:59	1:09	1:15	-
W3	-	12:48	12:55	1:01	1:06	1:13	1:17	1:27	1:31	1:41	1:47	-
W3	-	1:20	1:27	1:33	1:38	1:45	1:49	1:59	2:03	2:13	2:19	-
W3	-	1:52	1:59	2:05	2:10	2:17	2:21	2:31	2:35	2:45	2:51	-
W3	-	2:24	2:31	2:37	2:42	2:49	2:53	3:03	3:07	3:17	3:23	-
W2	-	2:56	3:03	3:10	3:15	-	3:25	3:35	3:40	3:51	3:56	-
W2	-	3:15	3:22	3:29	3:34	-	3:44	3:54	3:59	4:10	4:15	-
W2	-	3:32	3:39	3:46	3:51	-	4:01	4:11	4:16	4:27	4:32	-
W2	-	3:49	3:56	4:03	4:08	-	4:18	4:28	4:33	4:44	4:49	-
W2	-	4:06	4:13	4:20	4:25	-	4:35	4:45	4:50	5:01	5:06	-
W2	-	4:23	4:30	4:37	4:42	-	4:52	5:02	5:07	5:18	5:23	-
W2	-	4:40	4:47	4:54	4:59	-	5:09	5:19	5:24	5:35	5:40	-
W2	-	4:57	5:04	5:11	5:16	-	5:26	5:36	5:41	5:52	5:57	-
W2	-	5:14	5:21	5:28	5:33	-	5:43	5:53	5:58	6:09	6:14	-
W2	-	5:37	5:44	5:50	5:54	-	6:03	6:12	6:16	6:26	6:31	-
W2	-	5:55	6:02	6:08	6:12	-	6:21	6:30	6:34	6:44	6:49	-
W2	-	6:16	6:23	6:29	6:33	-	6:42	6:51	6:55	7:05	7:10	-
W2	-	6:46	6:53	6:59	7:03	-	7:12	7:21	7:25	7:35	7:40	-
W2	-	7:16	7:23	7:29	7:33	-	7:42	7:51	7:55	8:05	8:10	8:19
W2	-	7:46	7:53	7:59	8:03	-	8:12	8:21	8:25	8:35	8:40	8:49
W2	-	8:16	8:23	8:29	8:33	-	8:42	8:51	8:55	9:05	9:10	9:19
W2	-	8:46	8:53	8:59	9:03	-	9:12	9:21	9:25	9:35	9:40	9:49
W2	9:18	✱	9:28	9:34	9:38	-	9:47	9:56	10:00	10:10	10:15	10:24
W2	9:48	✱	9:58	10:04	10:08	-	10:17	10:26	10:30	10:40	10:45	10:54
W2	10:13	✱	10:23	10:29	10:33	-	10:42	10:51	10:55	11:05	11:10	11:19
W2	10:43	✱	10:53	10:59	11:03	-	11:12	11:21	11:25	11:35	11:40	11:49
W2	11:18	✱	11:28	11:34	11:38	-	11:47	11:56	12:00	12:10	12:15	12:24
W2	11:48	✱	11:58	12:04	12:08	-	12:17	12:26	12:30	12:40	12:45	12:54
After Midnight Service — Servicio después de la medianoche												
❍ **W2**	12:18	✱	12:28	12:34	12:38	-	12:47	12:56	1:00	1:10	1:15	1:24
❍ **W2**	1:03	✱	1:13	1:19	1:23	-	1:32	1:41	1:45	1:55	2:00	2:09
❍ **W2**	1:48	✱	1:58	2:04	2:08	-	2:17	2:26	2:30	2:40	2:45	2:54

❍ — *Trip operates Friday only.*
Los autobuses funcionan solamente el viernes.

● — *Passengers for Washington Overlook should remain on bus at Malcolm X & Oakwood and may ride as far as Mellon & King without payment of additional fare.*

✱ —*Trip does not operate through United Medical Center roadway. Board on Southern Avenue.*

W2,3

United Medical Center-Anacostia Line

Eastbound To United Medical Center

Monday thru Friday — Lunes a viernes

Route Number	Malcolm X Ave. & Oakwood St. SE	Mellon St. & Martin Luther King Jr. Ave. SE	Howard Rd. & Shannon Pl. SE (Anacostia)	Morris Rd. & Hunter Pl. SE	NAYLOR & GOOD HOPE RDS. SE	Alabama Ave. & Good Hope Rd. SE (Good Hope Market-place)	Southern Ave. SE between 23rd & 22nd Sts. (Shipley Terrace)	Alabama Ave. & Stanton Rd. SE	Congress Heights	UNITED MEDICAL CENTER	SOUTHERN AVE
AM Service — Servicio matutino											
W2	5:30	5:35	5:42	5:46	5:56	-	6:04	6:08	6:14	6:21	-
W2	5:58	6:03	6:10	6:14	6:24	-	6:32	6:36	6:42	6:49	-
W2	6:16	6:21	6:28	6:32	6:42	-	6:50	6:54	7:00	7:07	-
W2	6:34	6:39	6:46	6:50	7:00	-	7:08	7:12	7:18	7:25	-
W2	6:52	6:59	7:07	7:12	7:23	-	7:31	7:36	7:42	7:50	-
W2	7:10	7:17	7:25	7:30	7:41	-	7:49	7:54	8:00	8:08	-
W2	7:28	7:35	7:43	7:48	7:59	-	8:07	8:12	8:18	8:26	-
W2	7:46	7:53	8:01	8:06	8:17	-	8:25	8:30	8:36	8:44	-
W2	8:04	8:09	8:17	8:23	8:35	-	8:42	8:47	8:52	8:59	-
W2	8:22	8:27	8:35	8:41	8:53	-	9:00	9:05	9:10	9:17	-
W2	8:40	8:45	8:53	8:59	9:11	-	9:18	9:23	9:28	9:35	-
W2	9:07	9:12	9:20	9:26	9:38	-	9:45	9:50	9:55	10:02	-
W3	9:37	9:43	9:52	9:57	10:07	10:11	10:17	10:21	10:27	10:35	-
W3	10:08	10:14	10:23	10:28	10:38	10:42	10:48	10:52	10:58	11:06	-
W3	10:39	10:45	10:54	10:59	11:09	11:13	11:19	11:23	11:29	11:37	-
W3	11:10	11:16	11:25	11:30	11:40	11:44	11:50	11:54	12:00	12:08	-
W3	11:41	11:47	11:56	12:01	12:11	12:15	12:21	12:25	12:31	12:39	-

❍ — *Trip operates Friday only.*
Los autobuses funcionan solamente el viernes.

■ — *Passengers boarding in Washington Overlook should consult time at Malcom X & Oakwood for westbound trips and may remain on bus at Mellon & King or Anacostia Station without payment of additional fare.*

✱ — *Trip does not operate through United Medical Center roadway. Board on Southern Avenue.*

W2,3

United Medical Center-Anacostia Line

Eastbound To United Medical Center

Monday thru Friday — Lunes a viernes

Route Number	Malcolm X Ave. & Oakwood St. SE	Mellon St. & Martin Luther King Jr. Ave. SE	Howard Rd. & Shannon Pl. SE (Anacostia) Metro	Morris Rd. & Hunter Pl. SE	NAYLOR & GOOD HOPE RDS. SE	Alabama Ave. & Good Hope Rd. SE (Good Hope Market-place)	Southern Ave. SE between 23rd & 22nd Sts. (Shipley Terrace)	Alabama Ave. & Stanton Rd. SE	Congress Heights Metro	UNITED MEDICAL CENTER	SOUTHERN AVE Metro
PM Service — Servicio vespertino											
W3	■	12:16	12:25	12:30	12:42	12:46	12:52	12:57	1:04	1:12	-
W3	■	12:48	12:57	1:02	1:14	1:18	1:24	1:29	1:36	1:44	-
W3	■	1:20	1:29	1:34	1:46	1:50	1:56	2:01	2:08	2:16	-
W3	■	1:52	2:01	2:06	2:18	2:22	2:28	2:33	2:40	2:48	-
W3	■	2:24	2:33	2:38	2:50	2:54	3:00	3:05	3:12	3:20	-
W2	■	2:56	3:06	3:13	3:25	-	3:34	3:39	3:46	3:55	-
W2/	-	-	3:28	3:35	3:47	-	-	-	-	-	-
W2	■	3:30	3:40	3:47	3:59	-	4:08	4:13	4:20	4:29	-
W2/	-	-	3:48	3:55	4:07	-	-	-	-	-	-
W2	-	-	3:57	4:04	4:16	-	4:25	4:30	4:37	4:46	-
W2/	-	-	4:05	4:12	4:24	-	-	-	-	-	-
W2	■	4:04	4:14	4:21	4:33	-	4:42	4:47	4:54	5:03	-
W2/	-	-	4:22	4:29	4:41	-	-	-	-	-	-
W2	■	4:21	4:31	4:38	4:50	-	4:59	5:04	5:11	5:20	-
W2/	-	-	4:40	4:47	4:59	-	-	-	-	-	-
W2	■	4:38	4:48	4:55	5:07	-	5:16	5:21	5:28	5:37	-
W2/	-	-	4:57	5:04	5:16	-	-	-	-	-	-
W2	■	4:55	5:05	5:12	5:24	-	5:33	5:38	5:45	5:54	-
W2/	-	-	5:14	5:21	5:33	-	-	-	-	-	-
W2	■	5:12	5:22	5:29	5:41	-	5:50	5:55	6:02	6:11	-
W2/	-	-	5:31	5:38	5:50	-	-	-	-	-	-
W2	■	5:29	5:39	5:46	5:58	-	6:07	6:12	6:19	6:28	-
W2	■	5:46	5:56	6:03	6:15	-	6:24	6:29	6:36	6:45	-
W2	■	6:04	6:13	6:20	6:31	-	6:40	6:44	6:51	6:58	-
W2	■	6:21	6:30	6:37	6:48	-	6:57	7:01	7:08	7:15	-
W2	■	6:38	6:47	6:54	7:05	-	7:14	7:18	7:25	7:32	-
W2	■	6:55	7:04	7:11	7:22	-	7:31	7:35	7:42	7:49	-
W2	■	7:15	7:24	7:31	7:42	-	7:51	7:55	8:02	8:09	-
W2	■	7:45	7:54	8:01	8:12	-	8:21	8:25	8:32	8:39	-
W2	■	■	8:24	8:31	8:42	-	8:51	8:55	9:02	✱	9:12
W2	■	■	8:54	9:01	9:12	-	9:21	9:25	9:32	✱	9:42
W2	■	■	9:24	9:29	9:38	-	9:46	9:50	9:56	✱	10:06
W2	■	■	9:54	9:59	10:08	-	10:16	10:20	10:26	✱	10:36
W2	■	■	10:30	10:35	10:44	-	10:52	10:56	11:02	✱	11:12
W2	■	■	11:00	11:05	11:14	-	11:22	11:26	11:32	✱	11:42
W2	■	■	11:25	11:30	11:39	-	11:47	11:51	11:57	✱	12:07
W2	■	■	11:56	12:01	12:10	-	12:18	12:22	12:28	✱	12:38
After Midnight Service — Servicio después de la medianoche											
W2	■	■	12:30	12:35	12:44	-	12:52	12:56	1:02	✱	1:12
❍ **W2**	■	■	1:00	1:05	1:14	-	1:22	1:26	1:32	✱	1:42
❍ **W2**	■	■	1:32	1:37	1:46	-	1:54	1:58	2:04	✱	2:14

❍ — *Trip operates Friday only.*
Los autobuses funcionan solamente el viernes.

■ — *Passengers boarding in Washington Overlook should consult time at Malcom X & Oakwood for westbound trips and may remain on bus at Mellon & King or Anacostia Station without payment of additional fare.*

✱ — *Trip does not operate through United Medical Center roadway. Board on Southern Avenue.*

W2,3

United Medical Center-Anacostia Line

Westbound To Washington Overlook

Saturday — En sábados

Route Number	Southern Ave Metro	United Medical Center	Congress Heights Metro	Alabama Ave. & Stanton Rd. SE	Southern Ave. & 23rd Pkwy. SE (Shipley Terrace)	Alabama Ave. & Good Hope Rd.SE (Good Hope Market-place)	Naylor & Good Hope Rds. SE	Morris Rd. & Hunter Pl. SE	Howard Rd. & Shannon Pl. SE (Anacostia) Metro	Malcolm X Ave. & Oakwood St. SE (WASHING-TON OVER-LOOK)	Mellon St. & Martin Luther King Jr. Ave. SE (WASHING-TON OVER-LOOK)	Howard Rd. & Shannon Pl. SE (ANACOS-TIA) Metro
AM Service — Servicio matutino												
W2	-	-	-	-	-	-	6:02	6:09	6:12	6:20	●	-
W2	-	6:19	6:25	6:31	6:35	-	6:42	6:49	6:52	7:00	●	-
W2	-	6:53	6:59	7:05	7:09	-	7:16	7:23	7:26	7:34	●	-
W2	-	7:18	7:25	7:31	7:35	-	7:44	7:53	7:56	8:05	●	-
W2	-	7:48	7:55	8:01	8:05	-	8:14	8:23	8:26	8:35	●	-
W2	-	8:18	8:25	8:31	8:35	-	8:44	8:53	8:56	9:05	●	-
W2	-	8:48	8:55	9:01	9:05	-	9:14	9:23	9:26	9:35	●	-
W3	-	9:16	9:23	9:29	9:33	9:40	9:44	9:53	9:56	10:05	●	-
W3	-	9:46	9:53	9:59	10:03	10:10	10:14	10:23	10:26	10:35	●	-
W3	-	10:16	10:23	10:29	10:33	10:40	10:44	10:53	10:56	11:05	●	-
W3	-	10:46	10:53	10:59	11:03	11:10	11:14	11:23	11:26	11:35	●	-
W3	-	11:16	11:23	11:29	11:33	11:40	11:44	11:53	11:56	12:05	12:10	-
W3	-	11:42	11:50	11:56	12:00	12:08	12:12	12:22	12:25	12:34	12:40	-
PM Service — Servicio vespertino												
W3	-	12:12	12:20	12:26	12:30	12:38	12:42	12:52	12:55	1:04	1:10	-
W3	-	12:42	12:50	12:56	1:00	1:08	1:12	1:22	1:25	1:34	1:40	-
W3	-	1:12	1:20	1:26	1:30	1:38	1:42	1:52	1:55	2:04	2:10	-
W3	-	1:42	1:50	1:56	2:00	2:08	2:12	2:22	2:25	2:34	2:40	-
W3	-	2:12	2:20	2:26	2:30	2:38	2:42	2:52	2:55	3:04	3:10	-
W3	-	2:42	2:50	2:56	3:00	3:08	3:12	3:22	3:25	3:34	3:40	-
W3	-	3:12	3:20	3:26	3:30	3:38	3:42	3:52	3:55	4:04	4:10	-
W2	-	3:44	3:52	3:58	4:02	-	4:12	4:22	4:25	4:34	4:40	-
W2	-	4:14	4:22	4:28	4:32	-	4:42	4:52	4:55	5:04	5:10	-
W2	-	4:44	4:52	4:58	5:02	-	5:12	5:22	5:25	5:34	5:40	-
W2	-	5:14	5:22	5:28	5:32	-	5:42	5:52	5:55	6:04	6:10	-
W2	-	5:44	5:52	5:58	6:02	-	6:12	6:22	6:25	6:34	6:40	-
W2	-	6:14	6:22	6:28	6:32	-	6:42	6:52	6:55	7:04	7:10	-
W2	-	6:52	6:58	7:04	7:08	-	7:15	7:24	7:27	7:35	7:40	-
W2	-	7:27	7:33	7:39	7:43	-	7:50	7:59	8:02	8:10	8:15	8:22
W2	-	8:02	8:08	8:14	8:18	-	8:25	8:34	8:37	8:45	8:50	8:57
W2	-	8:37	8:43	8:49	8:53	-	9:00	9:09	9:12	9:20	9:25	9:32
W2	9:14	✱	9:23	9:29	9:33	-	9:40	9:49	9:52	10:00	10:05	10:12
W2	9:50	✱	9:59	10:05	10:09	-	10:16	10:25	10:28	10:36	10:41	10:48
W2	10:26	✱	10:35	10:41	10:45	-	10:52	11:01	11:04	11:12	11:17	11:24
W2	11:02	✱	11:11	11:17	11:21	-	11:28	11:37	11:40	11:48	11:53	12:00
W2	11:38	✱	11:47	11:53	11:57	-	12:04	12:13	12:16	12:24	12:29	12:36
After Midnight Service — Servicio después de la medianoche												
W2	12:14	✱	12:23	12:29	12:33	-	12:40	12:49	12:52	1:00	1:05	1:12
W2	12:50	✱	12:59	1:05	1:09	-	1:16	1:25	1:28	1:36	1:41	1:48
W2	1:26	✱	1:35	1:41	1:45	-	1:52	2:01	2:04	2:12	2:17	2:24

● — *Passengers for Washington Overlook should remain on bus at Malcolm X & Oakwood and may ride as far as Mellon & King without payment of additional fare.*

✱ —*Trip does not operate through United Medical Center roadway. Board on Southern Avenue.*

On four Federal holidays, Columbus Day, Veterans' Day, Martin L. King Day, and Presidents' Day, Metrobus will run on a Saturday supplemental schedule. On these holidays, all Saturday trips will operate.

W2,3

United Medical Center-Anacostia Line

Eastbound To United Medical Center

Saturday — En sábados

Route Number	Malcolm X Ave. & Oakwood St. SE	Mellon St. & Martin Luther King Jr. Ave. SE	Howard Rd. & Shannon Pl. SE (Anacostia) Metro	Morris Rd. & Hunter Pl. SE	Naylor & Good Hope Rds. SE	Alabama Ave. & Good Hope Rd. SE (Good Hope Market-place)	Southern Ave. SE between 23rd & 22nd Sts. (Shipley Terrace)	Alabama Ave. & Stanton Rd. SE	Congress Heights Metro	UNITED MEDICAL	CENTER SOUTHERN AVE Metro
AM Service — Servicio matutino											
W2	5:55	6:00	6:07	6:12	6:19	-	6:26	6:30	6:36	6:42	-
W2	6:25	6:30	6:37	6:42	6:49	-	6:56	7:00	7:06	7:12	-
W2	7:05	7:10	7:17	7:22	7:29	-	7:36	7:40	7:46	7:52	-
W2	7:40	7:45	7:52	7:57	8:05	-	8:13	8:17	8:23	8:30	-
W2	8:10	8:15	8:22	8:27	8:35	-	8:43	8:47	8:53	9:00	-
W2	8:40	8:45	8:52	8:57	9:05	-	9:13	9:17	9:23	9:30	-
W3	9:10	9:15	9:22	9:27	9:35	9:38	9:45	9:49	9:55	10:02	-
W3	9:40	9:45	9:52	9:57	10:05	10:08	10:15	10:19	10:25	10:32	-
W3	10:10	10:15	10:22	10:27	10:35	10:38	10:45	10:49	10:55	11:02	-
W3	10:40	10:45	10:52	10:57	11:05	11:08	11:15	11:19	11:25	11:32	-
W3	11:10	11:15	11:22	11:27	11:35	11:38	11:45	11:49	11:55	12:02	-
W3	11:40	11:45	11:52	11:57	12:05	12:08	12:15	12:19	12:25	12:32	-
PM Service — Servicio vespertino											
W3	■	12:15	12:23	12:28	12:38	12:41	12:48	12:52	12:58	1:05	-
W3	■	12:45	12:53	12:58	1:08	1:11	1:18	1:22	1:28	1:35	-
W3	■	1:15	1:23	1:28	1:38	1:41	1:48	1:52	1:58	2:05	-
W3	■	1:45	1:53	1:58	2:08	2:11	2:18	2:22	2:28	2:35	-
W3	■	2:15	2:23	2:28	2:38	2:41	2:48	2:52	2:58	3:05	-
W3	■	2:45	2:53	2:58	3:08	3:11	3:18	3:22	3:28	3:35	-
W2	■	3:15	3:23	3:28	3:38	-	3:46	3:50	3:56	4:03	-
W2	■	3:45	3:53	3:58	4:08	-	4:16	4:20	4:26	4:33	-
W2	■	4:15	4:23	4:28	4:38	-	4:46	4:50	4:56	5:03	-
W2	■	4:45	4:53	4:58	5:08	-	5:16	5:20	5:26	5:33	-
W2	■	5:15	5:23	5:28	5:38	-	5:46	5:50	5:56	6:03	-
W2	■	5:45	5:53	5:58	6:08	-	6:16	6:20	6:26	6:33	-
W2	■	6:15	6:23	6:28	6:38	-	6:46	6:50	6:56	7:03	-
W2	■	6:45	6:53	6:58	7:08	-	7:16	7:20	7:26	7:33	-
W2	■	7:15	7:23	7:28	7:38	-	7:46	7:50	7:56	8:03	-
W2	■	7:45	7:52	7:57	8:06	-	8:13	8:17	8:23	8:30	-
W2	■	■	8:28	8:33	8:42	-	8:49	8:53	8:59	✱	9:09
W2	■	■	9:03	9:08	9:17	-	9:24	9:28	9:34	✱	9:44
W2	■	■	9:38	9:43	9:52	-	9:59	10:03	10:09	✱	10:19
W2	■	■	10:18	10:23	10:30	-	10:36	10:40	10:46	✱	10:55
W2	■	■	10:54	10:59	11:06	-	11:12	11:16	11:22	✱	11:31
W2	■	■	11:30	11:35	11:42	-	11:48	11:52	11:58	✱	12:07
After Midnight Service — Servicio después de la medianoche											
W2	■	■	12:06	12:11	12:18	-	12:24	12:28	12:34	✱	12:43
W2	■	■	12:42	12:47	12:54	-	1:00	1:04	1:10	✱	1:19
W2	■	■	1:18	1:23	1:30	-	1:36	1:40	1:46	✱	1:55
W2	■	■	1:54	1:59	2:06	-	2:12	2:16	2:22	✱	2:31

■ — *Passengers boarding in Washington Overlook should consult time at Malcom X & Oakwood for westbound trips and may remain on bus at Mellon & King or Anacostia Station without payment of additional fare.*

✱ —*Trip does not operate through United Medical Center roadway. Board on Southern Avenue.*

On four Federal holidays, Columbus Day, Veterans' Day, Martin L. King Day, and Presidents' Day, Metrobus will run on a Saturday supplemental schedule. On these holidays, all Saturday trips will operate.

W2,3

United Medical Center-Anacostia Line

Westbound To Washington Overlook

Sunday — En domingo

Route Number	Southern Ave	United Medical Center	Congress Heights	Alabama Ave. & Stanton Rd. SE	Southern Ave. & 23rd Pkwy. SE (Shipley Terrace)	Naylor & Good Hope Rds. SE	Morris Rd. & Hunter Pl. SE	Howard Rd. & Shannon Pl. SE (Anacostia)	Malcolm X Ave. & Oakwood St. SE (WASHINGTON OVERLOOK)	Mellon St. & Martin Luther King Jr. Ave. SE (WASHINGTON OVERLOOK)	Howard Rd. & Shannon Pl. SE (ANACOSTIA)
AM Service — Servicio matutino											
W2	-	-	-	-	-	6:33	6:40	6:43	6:51	●	-
W2	-	6:46	6:53	6:59	7:03	7:10	7:17	7:20	7:28	●	-
W2	-	7:19	7:26	7:32	7:36	7:43	7:50	7:53	8:01	●	-
W2	-	7:49	7:56	8:02	8:06	8:13	8:20	8:23	8:31	●	-
W2	-	8:19	8:26	8:32	8:36	8:43	8:50	8:53	9:01	●	-
W2	-	8:45	8:52	8:58	9:02	9:11	9:20	9:23	9:32	●	-
W2	-	9:14	9:21	9:27	9:31	9:40	9:49	9:52	10:01	●	-
W2	-	9:44	9:51	9:57	10:01	10:10	10:19	10:22	10:31	●	-
W2	-	10:14	10:21	10:27	10:31	10:40	10:49	10:52	11:01	●	-
W2	-	10:44	10:51	10:57	11:01	11:10	11:19	11:22	11:31	●	-
W2	-	11:14	11:21	11:27	11:31	11:40	11:49	11:52	12:01	12:06	-
W2	-	11:44	11:51	11:57	12:01	12:10	12:19	12:22	12:31	12:36	-
PM Service — Servicio vespertino											
W2	-	12:14	12:21	12:27	12:31	12:40	12:49	12:52	1:01	1:06	-
W2	-	12:44	12:51	12:57	1:01	1:10	1:19	1:22	1:31	1:36	-
W2	-	1:14	1:21	1:27	1:31	1:40	1:49	1:52	2:01	2:06	-
W2	-	1:44	1:51	1:57	2:01	2:10	2:19	2:22	2:31	2:36	-
W2	-	2:14	2:21	2:27	2:31	2:40	2:49	2:52	3:01	3:06	-
W2	-	2:44	2:51	2:57	3:01	3:10	3:19	3:22	3:31	3:36	-
W2	-	3:14	3:21	3:27	3:31	3:40	3:49	3:52	4:01	4:06	-
W2	-	3:44	3:51	3:57	4:01	4:10	4:19	4:22	4:31	4:36	-
W2	-	4:14	4:21	4:27	4:31	4:40	4:49	4:52	5:01	5:06	-
W2	-	4:44	4:51	4:57	5:01	5:10	5:19	5:22	5:31	5:36	-
W2	-	5:14	5:21	5:27	5:31	5:40	5:49	5:52	6:01	6:06	-
W2	-	5:46	5:53	5:59	6:03	6:10	6:19	6:22	6:30	6:35	-
W2	-	6:16	6:23	6:29	6:33	6:40	6:49	6:52	7:00	7:05	-
W2	-	6:46	6:53	6:59	7:03	7:10	7:19	7:22	7:30	7:35	-
W2	-	7:16	7:23	7:29	7:33	7:40	7:49	7:52	8:00	8:05	8:12
W2	-	7:46	7:53	7:59	8:03	8:10	8:19	8:22	8:30	8:35	8:42
W2	-	8:16	8:23	8:29	8:33	8:40	8:49	8:52	9:00	9:05	9:12
W2	-	8:40	8:47	8:53	8:57	9:04	9:13	9:16	9:24	9:29	9:36
W2	9:16	✱	9:25	9:31	9:35	9:42	9:49	9:52	9:59	10:04	10:10
W2	9:51	✱	10:00	10:06	10:10	10:17	10:24	10:27	10:34	10:39	10:45
W2	10:26	✱	10:35	10:41	10:45	10:52	10:59	11:02	11:09	11:14	11:20
W2	11:01	✱	11:10	11:16	11:20	11:27	11:34	11:37	11:44	11:49	11:55
W2	11:36	✱	11:45	11:51	11:55	12:02	12:09	12:12	12:19	12:24	12:30
After Midnight Service — Servicio después de la medianoche											
W2	12:11	✱	12:20	12:26	12:30	12:37	12:44	12:47	12:54	12:59	-

● — *Passengers for Washington Overlook should remain on bus at Malcolm X & Oakwood and may ride as far as Mellon & King without payment of additional fare.*

✱ —*Trip does not operate through United Medical Center roadway. Board on Southern Avenue.*

W2,3

United Medical Center-Anacostia Line

Eastbound To United Medical Center

Sunday — En domingo

Route Number	Malcolm X Ave. & Oakwood St. SE	Mellon St. & Martin Luther King Jr. Ave. SE	Howard Rd. & Shannon Pl. SE (Anacostia) Metro	Morris Rd. & Hunter Pl. SE	NAYLOR & GOOD HOPE RDS. SE	Southern Ave. SE between 23rd & 22nd Sts. (Shipley Terrace)	Alabama Ave. & Stanton Rd. SE	Congress Heights Metro	UNITED MEDICAL CENTER	SOUTHERN AVE Metro
AM Service — Servicio matutino										
W2	6:20	6:25	6:31	6:35	6:43	6:50	6:54	7:00	7:07	-
W2	6:56	7:01	7:07	7:11	7:19	7:26	7:30	7:36	7:43	-
W2	7:35	7:40	7:46	7:50	7:58	8:05	8:09	8:15	8:22	-
W2	8:10	8:15	8:21	8:25	8:33	8:40	8:44	8:50	8:57	-
W2	8:40	8:45	8:51	8:55	9:03	9:10	9:14	9:20	9:27	-
W2	9:10	9:15	9:21	9:25	9:33	9:40	9:44	9:50	9:57	-
W2	9:40	9:45	9:51	9:55	10:03	10:10	10:14	10:20	10:27	-
W2	10:10	10:15	10:21	10:25	10:33	10:40	10:44	10:50	10:57	-
W2	10:40	10:45	10:51	10:55	11:03	11:10	11:14	11:20	11:27	-
W2	11:10	11:15	11:21	11:25	11:33	11:40	11:44	11:50	11:57	-
W2	11:40	11:45	11:51	11:55	12:03	12:10	12:14	12:20	12:27	-
PM Service — Servicio vespertino										
W2	■	12:15	12:21	12:25	12:33	12:40	12:44	12:50	12:57	-
W2	■	12:45	12:51	12:55	1:03	1:10	1:14	1:20	1:27	-
W2	■	1:15	1:21	1:25	1:33	1:40	1:44	1:50	1:57	-
W2	■	1:41	1:49	1:54	2:03	2:13	2:17	2:23	2:30	-
W2	■	2:11	2:19	2:24	2:33	2:43	2:47	2:53	3:00	-
W2	■	2:41	2:49	2:54	3:03	3:13	3:17	3:23	3:30	-
W2	■	3:11	3:19	3:24	3:33	3:43	3:47	3:53	4:00	-
W2	■	3:41	3:49	3:54	4:03	4:13	4:17	4:23	4:30	-
W2	■	4:11	4:19	4:24	4:33	4:43	4:47	4:53	5:00	-
W2	■	4:41	4:49	4:54	5:03	5:13	5:17	5:23	5:30	-
W2	■	5:11	5:19	5:24	5:33	5:43	5:47	5:53	6:00	-
W2	■	5:41	5:49	5:54	6:03	6:13	6:17	6:23	6:30	-
W2	■	6:11	6:19	6:24	6:33	6:43	6:47	6:53	7:00	-
W2	■	6:42	6:49	6:54	7:03	7:10	7:14	7:20	7:27	-
W2	■	7:12	7:19	7:24	7:33	7:40	7:44	7:50	7:57	-
W2	■	7:42	7:49	7:54	8:03	8:10	8:14	8:20	8:27	-
W2	■	■	8:19	8:24	8:33	8:40	8:44	8:50	✱	9:00
W2	■	■	8:49	8:54	9:03	9:10	9:14	9:20	✱	9:30
W2	■	■	9:17	9:22	9:31	9:38	9:42	9:48	✱	9:58
W2	■	■	9:41	9:46	9:55	10:02	10:06	10:12	✱	10:22
W2	■	■	10:16	10:20	10:28	10:35	10:39	10:45	✱	10:54
W2	■	■	10:51	10:55	11:03	11:10	11:14	11:20	✱	11:29
W2	■	■	11:26	11:30	11:38	11:45	11:49	11:55	✱	12:04
After Midnight Service — Servicio después de la medianoche										
W2	■	■	12:01	12:05	12:13	12:20	12:24	12:30	✱	12:39
W2/	■	■	12:36	12:40	12:48	-	-	-	-	-

■ — *Passengers boarding in Washington Overlook should consult time at Malcom X & Oakwood for westbound trips and may remain on bus at Mellon & King or Anacostia Station without payment of additional fare.*

✱ —*Trip does not operate through United Medical Center roadway. Board on Southern Avenue.*

How to use this timetable

- Use the map to find the stops closest to where you will get on and off the bus.
- Select the schedule (Weekday, Saturday, Sunday) for when you will travel. Along the top of the schedule, find the stop at or nearest the point where you will get on the bus. Follow that column down to the time you want to leave.
- Use the same method to find the times the bus is scheduled to arrive at the stop where you will get off the bus.
- If the bus stop is not listed, use the time shown for the bus stop before it as the time to wait at the stop.
- The end-of-the-line or last stop is listed in ALL CAPS on the schedule.

Cómo Usar este Horario

- Use este mapa para localizar las paradas más cercanas a donde se subirá y bajará del autobús.
- Seleccione el horario (Entre semana, sábado, domingo) de cuando viajará. A lo largo de la parte superior del horario, localice la parada o el punto más cercano a la parada en la que se subirá al autobús. Siga esa columna hacia abajo hasta la hora en la que desee salir.
- Utilice el mismo método para localizar las horas en que el autobús está programado para llegar a la parada en donde desea bajarse del autobús.
- Si la parada del autobús no está listada use la hora que se muestra en la parada anterior como la hora de espera en la parada.
- El final de la ruta o la última parada del autobús aparece en letras MAYÚSCULAS en el horario.

English-Español Effective 3-30-14

W4

Deanwood-Alabama Avenue Line

metrobus

Serves these locations-
Brinda servicio a estas ubicaciones

- Deanwood station
- Benning Road station
- Bradbury Heights
- Fairfax Village
- Alabama Ave. S.E.
- Garfield
- Congress Heights station
- Joint Base Anacostia-Bolling
- Anacostia station

www.wmata.com
Information Anytime 202-637-7000 TTY 202-638-3780

metro

Washington Metropolitan Area Transit Authority

A District of Columbia, Maryland and Virginia Transit Partnership

W4
Deanwood-Alabama Avenue Line

For route and schedule information
Call 202-637-7000
www.wmata.com

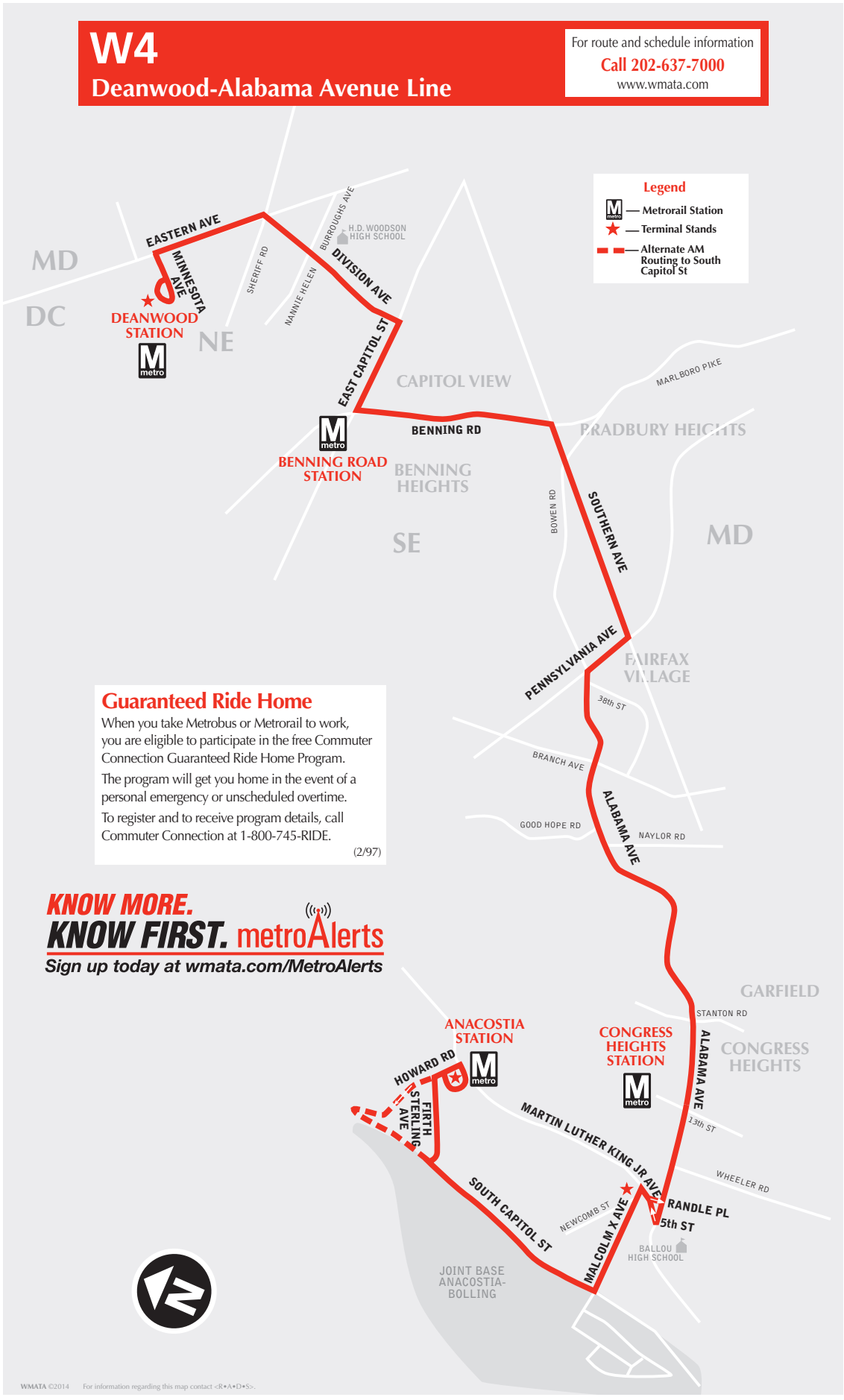

Guaranteed Ride Home

When you take Metrobus or Metrorail to work, you are eligible to participate in the free Commuter Connection Guaranteed Ride Home Program.

The program will get you home in the event of a personal emergency or unscheduled overtime.

To register and to receive program details, call Commuter Connection at 1-800-745-RIDE.

(2/97)

KNOW MORE. KNOW FIRST. metroAlerts
Sign up today at wmata.com/MetroAlerts

WMATA ©2014 For information regarding this map contact <R•A•D•S>.

W4

Deanwood-Alabama Avenue Line

Northbound To Deanwood station

Monday thru Friday — Lunes a viernes

Route Number	Anacostia Metro	Malcolm X & Martin Luther King Jr. Aves. SE	Alabama Ave. & 13th St. SE (Congress Heights) Metro	Alabama Ave. & Stanton Rd. SE	Alabama Ave. & Naylor Rd. SE	Alabama Ave. & 38th St. SE (Fairfax Village)	Southern Ave. & Marlboro Pike SE (Bradbury Hts.)	Benning Rd. & East Capitol St. SE (Benning Road) Metro	Division Ave. & Nannie Helen Burroughs Ave. NE	DEAN-WOOD Metro
AM Service — Servicio matutino										
W4	5:00	5:08	5:12	5:15	5:20	5:25	5:32	5:39	5:44	5:52
W4	5:30	5:38	5:42	5:45	5:50	5:55	6:02	6:09	6:14	6:22
W4	6:00	6:08	6:12	6:15	6:20	6:25	6:32	6:39	6:44	6:52
W4	6:24	6:32	6:36	6:39	6:44	6:49	6:56	7:03	7:08	7:16
W4	6:34	6:42	6:48	6:51	6:57	7:04	7:11	7:18	7:24	7:31
W4	6:44	6:52	6:58	7:01	7:07	7:14	7:21	7:28	7:34	7:41
W4	6:54	7:02	7:08	7:11	7:17	7:24	7:31	7:38	7:44	7:51
W4	7:04	7:12	7:18	7:21	7:27	7:34	7:41	7:48	7:54	8:01
W4	7:14	7:22	7:28	7:31	7:37	7:44	7:51	7:58	8:04	8:11
W4	7:24	7:32	7:38	7:41	7:47	7:54	8:01	8:08	8:14	8:21
W4	7:34	7:42	7:48	7:51	7:57	8:04	8:11	8:18	8:24	8:31
W4	7:44	7:52	7:58	8:01	8:07	8:14	8:21	8:28	8:34	8:41
W4	7:54	8:02	8:08	8:11	8:17	8:24	8:31	8:38	8:44	8:51
W4	8:04	8:12	8:18	8:21	8:27	8:34	8:41	8:48	8:54	9:01
W4	8:16	8:24	8:30	8:33	8:39	8:46	8:53	9:00	9:06	9:13
W4	8:28	8:36	8:42	8:45	8:51	8:58	9:05	9:12	9:18	9:25
W4	8:40	8:48	8:54	8:57	9:03	9:10	9:17	9:24	9:30	9:37
W4	8:53	9:01	9:07	9:10	9:16	9:23	9:30	9:37	9:43	9:50
W4	9:09	9:17	9:23	9:26	9:32	9:39	9:46	9:52	9:58	10:05
W4	9:29	9:37	9:43	9:46	9:52	9:59	10:06	10:12	10:18	10:25
W4	9:51	9:59	10:05	10:08	10:14	10:21	10:28	10:34	10:40	10:47
W4	10:13	10:21	10:27	10:30	10:36	10:43	10:50	10:56	11:02	11:09
W4	10:35	10:43	10:49	10:52	10:58	11:05	11:12	11:18	11:24	11:31
W4	10:57	11:05	11:11	11:14	11:20	11:27	11:34	11:40	11:46	11:53
W4	11:19	11:27	11:33	11:36	11:42	11:49	11:56	12:02	12:08	12:15
W4	11:41	11:49	11:55	11:58	12:04	12:11	12:18	12:24	12:30	12:37

W4

Deanwood-Alabama Avenue Line

Northbound To Deanwood station

Monday thru Friday — Lunes a viernes

Route Number	Anacostia Metro	Malcolm X & Martin Luther King Jr. Aves. SE	Alabama Ave. & 13th St. SE (Congress Heights) Metro	Alabama Ave. & Stanton Rd. SE	Alabama Ave. & Naylor Rd. SE	Alabama Ave. & 38th St. SE (Fairfax Village)	Southern Ave. & Marlboro Pike SE (Bradbury Hts.)	Benning Rd. & East Capitol St. SE (Benning Road) Metro	Division Ave. & Nannie Helen Burroughs Ave. NE	DEAN-WOOD Metro
PM Service — Servicio vespertino										
W4	12:03	12:11	12:17	12:20	12:26	12:33	12:40	12:46	12:52	12:59
W4	12:25	12:33	12:39	12:42	12:48	12:55	1:02	1:08	1:14	1:21
W4	12:47	12:55	1:01	1:04	1:10	1:17	1:24	1:30	1:36	1:43
W4	1:09	1:17	1:23	1:26	1:32	1:39	1:46	1:52	1:58	2:05
W4	1:31	1:39	1:45	1:48	1:54	2:01	2:08	2:14	2:20	2:27
W4	1:53	2:01	2:07	2:10	2:16	2:23	2:30	2:36	2:42	2:49
W4	2:10	2:17	2:22	2:25	2:31	2:40	2:47	2:54	3:00	3:07
W4	2:25	2:32	2:37	2:40	2:46	2:55	3:02	3:09	3:15	3:22
W4	2:40	2:47	2:52	2:55	3:01	3:10	3:17	3:24	3:30	3:37
W4	2:55	3:02	3:07	3:10	3:16	3:25	3:32	3:39	3:45	3:52
W4	3:10	3:17	3:22	3:25	3:31	3:40	3:47	3:54	4:00	4:07
W4	3:20	3:27	3:32	3:35	3:41	3:50	3:57	4:04	4:10	4:17
W4	3:30	3:37	3:42	3:45	3:51	4:00	4:07	4:14	4:20	4:27
W4	3:40	3:47	3:52	3:55	4:01	4:10	4:17	4:24	4:30	4:37
W4	3:50	3:57	4:04	4:08	4:14	4:23	4:29	4:36	4:42	4:49
W4	4:00	4:07	4:14	4:18	4:24	4:33	4:39	4:46	4:52	4:59
W4	4:10	4:17	4:24	4:28	4:34	4:43	4:49	4:56	5:02	5:09
W4	4:25	4:32	4:39	4:43	4:49	4:58	5:04	5:11	5:17	5:24
W4	4:40	4:47	4:54	4:58	5:04	5:13	5:19	5:26	5:32	5:39
W4	4:55	5:02	5:09	5:13	5:19	5:28	5:34	5:41	5:47	5:54
W4	5:10	5:17	5:24	5:28	5:34	5:43	5:49	5:56	6:02	6:09
W4	5:25	5:32	5:39	5:43	5:49	5:58	6:04	6:11	6:17	6:24
W4	5:40	5:47	5:54	5:58	6:04	6:13	6:19	6:26	6:32	6:39
W4	6:00	6:07	6:14	6:18	6:24	6:33	6:39	6:46	6:52	6:59
W4	6:21	6:28	6:34	6:37	6:43	6:50	6:56	7:03	7:09	7:16
W4	6:42	6:49	6:55	6:58	7:04	7:11	7:17	7:24	7:30	7:37
W4	7:04	7:11	7:17	7:20	7:26	7:33	7:39	7:46	7:52	7:59
W4	7:26	7:33	7:39	7:42	7:48	7:55	8:01	8:08	8:14	8:21
W4	7:48	7:55	8:01	8:04	8:10	8:17	8:23	8:30	8:36	8:43
W4	8:10	8:17	8:22	8:25	8:31	8:37	8:42	8:48	8:53	9:00
W4	8:40	8:47	8:52	8:55	9:01	9:07	9:12	9:18	9:23	9:30
W4	9:05	9:12	9:17	9:20	9:26	9:32	9:37	9:43	9:48	9:55
W4	9:35	9:42	9:47	9:50	9:56	10:02	10:07	10:13	10:18	10:25
W4	10:05	10:12	10:17	10:20	10:26	10:32	10:37	10:43	10:48	10:55
W4	10:35	10:42	10:47	10:50	10:56	11:02	11:07	11:13	11:18	11:25
W4	11:05	11:12	11:17	11:20	11:26	11:32	11:37	11:43	11:48	11:55
W4	11:35	11:42	11:47	11:50	11:56	12:02	12:07	12:13	12:18	12:25
After Midnight Service — Servicio después de la medianoche										
W4	12:05	12:12	12:17	12:20	12:26	12:32	12:37	12:43	12:48	12:55
W4	12:35	12:42	12:47	12:50	12:56	1:02	1:07	1:13	1:18	1:25
W4	1:05	1:12	1:17	1:20	1:26	1:32	1:37	1:43	1:48	1:55
W4	1:35	1:42	1:47	1:50	1:56	2:02	2:07	2:13	2:18	2:25

W4

Deanwood-Alabama Avenue Line

Southbound To Anacostia station

Monday thru Friday — Lunes a viernes

Route Number	Dean-wood	Division Ave. & Nannie Helen Burroughs Ave. NE	Benning Rd. & East Capitol St. SE (Benning Road)	Southern Ave. & Bowen Rd. SE (Brad-bury Hts.)	Alabama Ave. & 38th St. SE (Fairfax Village)	Alabama Ave. & Naylor Rd. SE	Alabama Ave. & Stanton Rd. SE	Alabama Ave. & 13th St. SE (Congress Heights)	Malcolm X Ave. & Newcomb St. SE (M.L. King Jr. Ave.) ■	ANACOS-TIA
AM Service — Servicio matutino										
W4	5:00	5:06	5:13	5:20	5:28	5:33	5:39	5:42	5:47	5:55
W4	5:30	5:36	5:43	5:50	5:58	6:03	6:09	6:12	6:17	6:25
W4	5:50	5:56	6:03	6:10	6:18	6:23	6:29	6:32	6:37	6:45
W4	6:10	6:16	6:23	6:30	6:38	6:43	6:49	6:52	6:57	7:05
W4	6:23	6:29	6:37	6:46	6:54	7:00	7:07	7:10	7:18	7:28
W4	6:38	6:44	6:52	7:01	7:09	7:15	7:22	7:25	7:33	7:43
W4	6:50	6:56	7:04	7:13	7:21	7:27	7:34	7:37	7:45	7:55
W4	7:02	7:08	7:16	7:25	7:33	7:39	7:46	7:49	7:57	8:07
W4	7:14	7:20	7:28	7:37	7:45	7:51	7:58	8:01	8:09	8:19
W4	7:26	7:32	7:40	7:49	7:57	8:03	8:10	8:13	8:21	8:31
W4	7:38	7:44	7:52	8:01	8:09	8:15	8:22	8:25	8:33	8:43
W4	7:48	7:54	8:02	8:11	8:19	8:25	8:32	8:35	8:43	8:53
W4	7:58	8:04	8:12	8:21	8:29	8:35	8:42	8:45	8:53	9:03
W4	8:08	8:14	8:22	8:31	8:39	8:45	8:52	8:55	9:03	9:13
W4	8:18	8:24	8:32	8:41	8:49	8:55	9:02	9:05	9:13	9:23
W4	8:28	8:34	8:42	8:51	8:59	9:05	9:12	9:15	9:23	9:33
W4	8:38	8:44	8:51	8:59	9:06	9:12	9:19	9:22	9:28	9:36
W4	8:53	8:59	9:06	9:14	9:21	9:27	9:34	9:37	9:43	9:51
W4	9:08	9:14	9:21	9:29	9:36	9:42	9:49	9:52	9:58	10:06
W4	9:28	9:34	9:41	9:49	9:56	10:02	10:09	10:12	10:18	10:26
W4	9:50	9:56	10:03	10:11	10:18	10:24	10:31	10:34	10:40	10:48
W4	10:12	10:18	10:25	10:33	10:40	10:46	10:53	10:56	11:02	11:10
W4	10:34	10:40	10:47	10:55	11:02	11:08	11:15	11:18	11:24	11:32
W4	10:56	11:02	11:09	11:17	11:24	11:30	11:37	11:40	11:46	11:54
W4	11:18	11:24	11:31	11:39	11:46	11:52	11:59	12:02	12:08	12:16
W4	11:40	11:46	11:53	12:01	12:08	12:14	12:21	12:24	12:30	12:38

■ — *Trips terminating here sign MALCOLM X & MLK AVES.*

W4

Deanwood-Alabama Avenue Line

Southbound To Anacostia station

Monday thru Friday — Lunes a viernes

Route Number	Deanwood	Division Ave. & Nannie Helen Burroughs Ave. NE	Benning Rd. & East Capitol St. SE (Benning Road)	Southern Ave. & Bowen Rd. SE (Bradbury Hts.)	Alabama Ave. & 38th St. SE (Fairfax Village)	Alabama Ave. & Naylor Rd. SE	Alabama Ave. & Stanton Rd. SE	Alabama Ave. & 13th St. SE (Congress Heights)	Malcolm X Ave. & Newcomb St. SE (M.L. King Jr. Ave.) ■	ANACOSTIA
PM Service — Servicio vespertino										
W4	12:02	12:08	12:15	12:23	12:30	12:36	12:43	12:46	12:52	1:00
W4	12:24	12:30	12:37	12:45	12:52	12:58	1:05	1:08	1:14	1:22
W4	12:46	12:52	12:59	1:07	1:14	1:20	1:27	1:30	1:36	1:44
W4	1:08	1:14	1:21	1:29	1:36	1:42	1:49	1:52	1:58	2:06
W4	1:30	1:36	1:43	1:51	1:58	2:04	2:11	2:14	2:20	2:28
W4	1:52	1:58	2:05	2:13	2:20	2:26	2:33	2:36	2:42	2:50
W4	2:14	2:20	2:27	2:35	2:42	2:48	2:55	2:58	3:04	3:12
W4	2:30	2:36	2:43	2:52	3:00	3:06	3:13	3:17	3:24	3:33
W4	2:45	2:51	2:58	3:07	3:15	3:21	3:28	3:32	3:39	3:48
W4	3:00	3:06	3:13	3:22	3:30	3:36	3:43	3:47	3:54	4:03
W4	3:15	3:21	3:28	3:37	3:45	3:51	3:58	4:02	4:09	4:18
W4/	▼ 3:23	3:29	3:36	3:45	3:53	3:59	4:06	4:10	◆ 4:17	-
W4	3:30	3:36	3:43	3:52	4:00	4:06	4:13	4:17	4:24	4:33
W4/	▼ 3:38	3:44	3:51	4:00	4:08	4:14	4:21	4:25	◆ 4:32	-
W4	3:45	3:51	3:58	4:07	4:15	4:21	4:28	4:32	4:39	4:48
W4	4:00	4:06	4:13	4:22	4:30	4:36	4:43	4:47	4:54	5:03
W4/	▼ 4:10	4:16	4:23	4:32	4:40	4:46	4:53	4:57	◆ 5:04	-
W4	4:15	4:21	4:28	4:37	4:45	4:51	4:58	5:02	5:09	5:18
W4	4:25	4:31	4:38	4:47	4:55	5:01	5:08	5:12	5:19	5:28
W4	4:37	4:43	4:50	4:59	5:07	5:13	5:20	5:24	5:31	5:40
W4	4:49	4:55	5:02	5:11	5:19	5:25	5:32	5:36	5:43	5:52
W4	5:01	5:07	5:14	5:23	5:31	5:37	5:44	5:48	5:55	6:04
W4/	▼ 5:09	5:15	5:22	5:31	5:39	5:45	5:52	5:56	◆ 6:03	-
W4	5:16	5:22	5:29	5:38	5:46	5:52	5:59	6:03	6:10	6:19
W4	5:32	5:38	5:45	5:54	6:02	6:08	6:15	6:19	6:26	6:35
W4	5:49	5:55	6:01	6:10	6:17	6:22	6:29	6:32	6:38	6:45
W4	6:04	6:10	6:16	6:25	6:32	6:37	6:44	6:47	6:53	7:00
W4	6:19	6:25	6:31	6:40	6:47	6:52	6:59	7:02	7:08	7:15
W4	6:34	6:40	6:46	6:55	7:02	7:07	7:14	7:17	7:23	7:30
W4	6:49	6:55	7:01	7:10	7:17	7:22	7:29	7:32	7:38	7:45
W4	7:06	7:12	7:18	7:27	7:34	7:39	7:46	7:49	7:55	8:02
W4	7:27	7:33	7:39	7:48	7:55	8:00	8:07	8:10	8:16	8:23
W4	7:49	7:55	8:01	8:10	8:17	8:22	8:29	8:32	8:38	8:45
W4	8:11	8:17	8:23	8:32	8:39	8:44	8:51	8:54	9:00	9:07
W4	8:33	8:39	8:45	8:54	9:01	9:06	9:13	9:16	9:22	9:29
W4	8:55	9:01	9:07	9:16	9:23	9:28	9:35	9:38	9:44	9:51
W4	9:17	9:23	9:29	9:38	9:45	9:50	9:57	10:00	10:06	10:13
W4	9:39	9:45	9:51	10:00	10:07	10:12	10:19	10:22	10:28	10:35
W4	10:02	10:08	10:14	10:23	10:30	10:35	10:42	10:45	10:51	10:58
W4	10:32	10:38	10:44	10:53	11:00	11:05	11:12	11:15	11:21	11:28
W4	11:02	11:08	11:14	11:23	11:30	11:35	11:42	11:45	11:51	11:58
W4	11:36	11:41	11:47	11:54	12:00	12:04	12:10	12:12	12:17	12:24
After Midnight Service — Servicio después de la medianoche										
W4	12:06	12:11	12:17	12:24	12:30	12:34	12:40	12:42	12:47	12:54
W4	12:36	12:41	12:47	12:54	1:00	1:04	1:10	1:12	1:17	1:24
W4	1:06	1:11	1:17	1:24	1:30	1:34	1:40	1:42	1:47	1:54
W4	1:36	1:41	1:47	1:54	2:00	2:04	2:10	2:12	2:17	2:24
W4	2:06	2:11	2:17	2:24	2:30	2:34	2:40	2:42	2:47	2:54

▼— *Trip operates only on days when public school is open.*
El recorrido se realiza solamente cuando están abiertas las escuelas públicas.

■ — *Trips terminating here sign MALCOLM X & MLK AVES.*

◆ — *Passengers may remain on bus as far as Malcolm X Ave. & South Capitol St.*
Los pasajeros pueden permanecer en el autobús hasta Malcolm X Ave. y South Capitol St.

W4

Deanwood-Alabama Avenue Line

Northbound To Deanwood station

Saturday — En sábados

Route Number	Anacostia Metro	Malcolm X & Martin Luther King Jr. Aves. SE	Alabama Ave. & 13th St. SE (Congress Heights) Metro	Alabama Ave. & Stanton Rd. SE	Alabama Ave. & Naylor Rd. SE	Alabama Ave. & 38th St. SE (Fairfax Village)	Southern Ave. & Marlboro Pike SE (Bradbury Hts.)	Benning Rd. & East Capitol St. SE (Benning Road) Metro	Division Ave. & Nannie Helen Burroughs Ave. NE	DEANWOOD Metro
AM Service — Servicio matutino										
W4	6:00	6:08	6:11	6:13	6:19	6:24	6:28	6:35	6:40	6:46
W4	6:30	6:38	6:41	6:43	6:49	6:54	6:58	7:05	7:10	7:16
W4	7:00	7:08	7:11	7:13	7:19	7:24	7:28	7:35	7:40	7:46
W4	7:30	7:38	7:41	7:43	7:49	7:54	7:58	8:05	8:10	8:16
W4	8:00	8:08	8:11	8:13	8:19	8:24	8:28	8:35	8:40	8:46
W4	8:30	8:38	8:42	8:45	8:51	8:56	9:01	9:09	9:14	9:20
W4	8:50	8:58	9:02	9:05	9:11	9:16	9:21	9:29	9:34	9:40
W4	9:10	9:18	9:22	9:25	9:31	9:36	9:41	9:49	9:54	10:00
W4	9:30	9:38	9:42	9:45	9:51	9:56	10:01	10:09	10:14	10:20
W4	9:50	9:58	10:02	10:05	10:11	10:16	10:21	10:29	10:34	10:40
W4	10:10	10:19	10:23	10:26	10:33	10:40	10:45	10:54	10:59	11:05
W4	10:31	10:40	10:44	10:47	10:54	11:01	11:06	11:15	11:20	11:26
W4	10:52	11:01	11:05	11:08	11:15	11:22	11:27	11:36	11:41	11:47
W4	11:13	11:22	11:26	11:29	11:36	11:43	11:48	11:57	12:02	12:08
W4	11:34	11:43	11:47	11:50	11:57	12:04	12:09	12:18	12:23	12:29
W4	11:55	12:04	12:08	12:11	12:18	12:25	12:30	12:39	12:44	12:50
PM Service — Servicio vespertino										
W4	12:16	12:25	12:29	12:32	12:39	12:46	12:51	1:00	1:05	1:11
W4	12:37	12:46	12:50	12:53	1:00	1:07	1:12	1:21	1:26	1:32
W4	12:58	1:07	1:11	1:14	1:21	1:28	1:33	1:42	1:47	1:53
W4	1:19	1:28	1:32	1:35	1:42	1:49	1:54	2:03	2:08	2:14
W4	1:40	1:49	1:53	1:56	2:03	2:10	2:15	2:24	2:29	2:35
W4	2:01	2:10	2:14	2:17	2:24	2:31	2:36	2:45	2:50	2:56
W4	2:22	2:31	2:35	2:38	2:45	2:52	2:57	3:06	3:11	3:17
W4	2:43	2:52	2:56	2:59	3:06	3:13	3:18	3:27	3:32	3:38
W4	3:04	3:13	3:17	3:20	3:27	3:34	3:39	3:48	3:53	3:59
W4	3:25	3:34	3:38	3:41	3:48	3:55	4:00	4:09	4:14	4:20
W4	3:46	3:55	3:59	4:02	4:09	4:16	4:21	4:30	4:35	4:41
W4	4:07	4:16	4:20	4:23	4:30	4:37	4:42	4:51	4:56	5:02
W4	4:28	4:37	4:41	4:44	4:51	4:58	5:03	5:12	5:17	5:23
W4	4:49	4:58	5:02	5:05	5:12	5:19	5:24	5:33	5:38	5:44
W4	5:10	5:19	5:23	5:26	5:33	5:40	5:45	5:54	5:59	6:05
W4	5:31	5:40	5:44	5:47	5:54	6:01	6:06	6:15	6:20	6:26
W4	5:52	6:01	6:05	6:08	6:15	6:22	6:27	6:36	6:41	6:47
W4	6:13	6:21	6:25	6:27	6:33	6:39	6:44	6:52	6:57	7:04
W4	6:34	6:42	6:46	6:48	6:54	7:00	7:05	7:13	7:18	7:25
W4	6:55	7:03	7:07	7:09	7:15	7:21	7:26	7:34	7:39	7:46
W4	7:16	7:24	7:28	7:30	7:36	7:42	7:47	7:55	8:00	8:07
W4	7:37	7:45	7:49	7:51	7:57	8:03	8:08	8:16	8:21	8:28
W4	7:58	8:06	8:10	8:12	8:18	8:24	8:29	8:37	8:42	8:49
W4	8:19	8:27	8:31	8:33	8:39	8:45	8:50	8:58	9:03	9:10
W4	8:40	8:48	8:52	8:54	9:00	9:06	9:11	9:19	9:24	9:31
W4	9:00	9:08	9:12	9:14	9:20	9:26	9:31	9:39	9:44	9:51
W4	9:20	9:28	9:32	9:34	9:40	9:45	9:49	9:56	10:01	10:08
W4	9:40	9:48	9:52	9:54	10:00	10:05	10:09	10:16	10:21	10:28
W4	10:00	10:08	10:12	10:14	10:20	10:25	10:29	10:36	10:41	10:48
W4	10:30	10:38	10:42	10:44	10:50	10:55	10:59	11:06	11:11	11:18
W4	11:00	11:08	11:12	11:14	11:20	11:25	11:29	11:36	11:41	11:48
W4	11:30	11:38	11:41	11:43	11:49	11:53	11:57	12:04	12:08	12:14
After Midnight Service — Servicio después de la medianoche										
W4	12:00	12:08	12:11	12:13	12:19	12:23	12:27	12:34	12:38	12:44
W4	12:30	12:38	12:41	12:43	12:49	12:53	12:57	1:04	1:08	1:14
W4	1:00	1:08	1:11	1:13	1:19	1:23	1:27	1:34	1:38	1:44
W4	1:30	1:38	1:41	1:43	1:49	1:53	1:57	2:04	2:08	2:14

On four Federal holidays, Columbus Day, Veterans' Day, Martin L. King Day, and Presidents' Day, Metrobus will run on a Saturday supplemental schedule. On these holidays, all Saturday trips will operate.

W4

Deanwood-Alabama Avenue Line

Southbound To Anacostia station

Saturday — En sábados

Route Number	Deanwood Metro	Division Ave. & Nannie Helen Burroughs Ave. NE	Benning Rd. & East Capitol St. SE (Benning Road) Metro	Southern Ave. & Bowen Rd. SE (Bradbury Hts.)	Alabama Ave. & 38th St. SE (Fairfax Village)	Alabama Ave. & Naylor Rd. SE	Alabama Ave. & Stanton Rd. SE	Alabama Ave. & 13th St. SE (Congress Heights) Metro	Malcolm X Ave. & Newcomb St. SE (M.L. King Jr. Ave.)	ANACOSTIA Metro
AM Service — Servicio matutino										
W4	6:00	6:05	6:10	6:17	6:23	6:27	6:32	6:34	6:38	6:45
W4	6:30	6:35	6:40	6:47	6:53	6:57	7:02	7:04	7:08	7:15
W4	7:00	7:05	7:10	7:17	7:23	7:27	7:32	7:34	7:38	7:45
W4	7:30	7:35	7:40	7:47	7:53	7:57	8:02	8:04	8:08	8:15
W4	8:00	8:05	8:10	8:17	8:23	8:27	8:32	8:34	8:38	8:45
W4	8:30	8:35	8:40	8:47	8:53	8:57	9:02	9:04	9:08	9:15
W4	8:50	8:55	9:00	9:09	9:15	9:21	9:27	9:29	9:34	9:42
W4	9:10	9:15	9:20	9:29	9:35	9:41	9:47	9:49	9:54	10:02
W4	9:30	9:35	9:40	9:49	9:55	10:01	10:07	10:09	10:14	10:22
W4	9:50	9:55	10:00	10:09	10:15	10:21	10:27	10:29	10:34	10:42
W4	10:11	10:16	10:21	10:30	10:36	10:42	10:48	10:50	10:55	11:03
W4	10:32	10:37	10:42	10:51	10:57	11:03	11:09	11:11	11:16	11:24
W4	10:53	10:58	11:03	11:12	11:18	11:24	11:30	11:32	11:37	11:45
W4	11:13	11:19	11:25	11:34	11:41	11:47	11:53	11:56	12:01	12:08
W4	11:34	11:40	11:46	11:55	12:02	12:08	12:14	12:17	12:22	12:29
W4	11:55	12:01	12:07	12:16	12:23	12:29	12:35	12:38	12:43	12:50
PM Service — Servicio vespertino										
W4	12:16	12:22	12:28	12:37	12:44	12:50	12:56	12:59	1:04	1:11
W4	12:37	12:43	12:49	12:58	1:05	1:11	1:17	1:20	1:25	1:32
W4	12:58	1:04	1:10	1:19	1:26	1:32	1:38	1:41	1:46	1:53
W4	1:19	1:25	1:31	1:40	1:47	1:53	1:59	2:02	2:07	2:14
W4	1:40	1:46	1:52	2:01	2:08	2:14	2:20	2:23	2:28	2:35
W4	2:01	2:07	2:13	2:22	2:29	2:35	2:41	2:44	2:49	2:56
W4	2:22	2:28	2:34	2:43	2:50	2:56	3:02	3:05	3:10	3:17
W4	2:43	2:49	2:55	3:04	3:11	3:17	3:23	3:26	3:31	3:38
W4	3:04	3:10	3:16	3:25	3:32	3:38	3:44	3:47	3:52	3:59
W4	3:25	3:31	3:37	3:46	3:53	3:59	4:05	4:08	4:13	4:20
W4	3:46	3:52	3:58	4:07	4:14	4:20	4:26	4:29	4:34	4:41
W4	4:07	4:13	4:19	4:28	4:35	4:41	4:47	4:50	4:55	5:02
W4	4:28	4:34	4:40	4:49	4:56	5:02	5:08	5:11	5:16	5:23
W4	4:49	4:55	5:01	5:10	5:17	5:23	5:29	5:32	5:37	5:44
W4	5:10	5:16	5:22	5:31	5:38	5:44	5:50	5:53	5:58	6:05
W4	5:31	5:37	5:43	5:52	5:59	6:05	6:11	6:14	6:19	6:26
W4	5:52	5:58	6:04	6:13	6:20	6:26	6:32	6:35	6:40	6:47
W4	6:13	6:19	6:25	6:34	6:41	6:47	6:53	6:56	7:01	7:08
W4	6:34	6:40	6:46	6:55	7:02	7:08	7:14	7:17	7:22	7:29
W4	6:55	7:01	7:07	7:16	7:23	7:29	7:35	7:38	7:43	7:50
W4	7:16	7:22	7:28	7:37	7:44	7:50	7:56	7:59	8:04	8:11
W4	7:37	7:43	7:49	7:58	8:05	8:11	8:17	8:20	8:25	8:32
W4	7:58	8:04	8:10	8:19	8:26	8:32	8:38	8:41	8:46	8:53
W4	8:19	8:25	8:31	8:40	8:47	8:53	8:59	9:02	9:07	9:14
W4	8:40	8:46	8:51	9:00	9:06	9:11	9:17	9:19	9:24	9:31
W4	9:00	9:06	9:11	9:20	9:26	9:31	9:37	9:39	9:44	9:51
W4	9:20	9:26	9:31	9:40	9:46	9:51	9:57	9:59	10:04	10:11
W4	9:40	9:46	9:51	10:00	10:06	10:11	10:17	10:19	10:24	10:31
W4	10:00	10:06	10:11	10:20	10:26	10:31	10:37	10:39	10:44	10:51
W4	10:20	10:26	10:31	10:40	10:46	10:51	10:57	10:59	11:04	11:11
W4	10:40	10:46	10:51	10:59	11:05	11:09	11:14	11:16	11:20	11:27
W4	11:00	11:06	11:11	11:19	11:25	11:29	11:34	11:36	11:40	11:47
W4	11:30	11:36	11:41	11:49	11:55	11:59	12:04	12:06	12:10	12:17
After Midnight Service — Servicio después de la medianoche										
W4	12:00	12:06	12:11	12:19	12:25	12:29	12:34	12:36	12:40	12:47
W4	12:30	12:36	12:41	12:49	12:55	12:59	1:04	1:06	1:10	1:17
W4	1:00	1:04	1:08	1:14	1:19	1:23	1:28	1:29	1:33	1:40
W4	1:30	1:34	1:38	1:44	1:49	1:53	1:58	1:59	2:03	2:10
W4	2:00	2:04	2:08	2:14	2:19	2:23	2:28	2:29	2:33	2:40

On four Federal holidays, Columbus Day, Veterans' Day, Martin L. King Day, and Presidents' Day, Metrobus will run on a Saturday supplemental schedule. On these holidays, all Saturday trips will operate.

W4

Deanwood-Alabama Avenue Line

Northbound To Deanwood station

Sunday — En domingo

Route Number	Anacostia	Malcolm X & Martin Luther King Jr. Aves. SE	Alabama Ave. & 13th St. SE (Congress Heights)	Alabama Ave. & Stanton Rd. SE	Alabama Ave. & Naylor Rd. SE	Alabama Ave. & 38th St. SE (Fairfax Village)	Southern Ave. & Marlboro Pike SE (Bradbury Hts.)	Benning Rd. & East Capitol St. SE (Benning Road)	Division Ave. & Nannie Helen Burroughs Ave. NE	DEANWOOD
AM Service — Servicio matutino										
W4	6:15	6:23	6:26	6:28	6:33	6:38	6:42	6:48	6:52	6:57
W4	6:47	6:55	6:58	7:00	7:05	7:10	7:14	7:20	7:24	7:29
W4	7:19	7:27	7:30	7:32	7:38	7:44	7:48	7:56	8:00	8:05
W4	7:51	7:59	8:02	8:04	8:10	8:16	8:20	8:28	8:32	8:37
W4	8:15	8:23	8:26	8:28	8:34	8:40	8:44	8:52	8:56	9:01
W4	8:35	8:43	8:46	8:48	8:54	9:00	9:04	9:12	9:16	9:21
W4	8:55	9:03	9:06	9:08	9:14	9:20	9:24	9:32	9:36	9:41
W4	9:15	9:23	9:27	9:29	9:35	9:41	9:46	9:54	9:59	10:05
W4	9:35	9:43	9:47	9:49	9:55	10:01	10:06	10:14	10:19	10:25
W4	9:55	10:03	10:07	10:09	10:15	10:21	10:26	10:34	10:39	10:45
W4	10:15	10:23	10:27	10:29	10:35	10:41	10:46	10:54	10:59	11:05
W4	10:35	10:43	10:47	10:49	10:55	11:01	11:06	11:14	11:19	11:25
W4	10:55	11:03	11:07	11:09	11:15	11:21	11:26	11:34	11:39	11:45
W4	11:15	11:23	11:27	11:29	11:35	11:41	11:46	11:54	11:59	12:05
W4	11:35	11:43	11:47	11:49	11:55	12:01	12:06	12:14	12:19	12:25
W4	11:55	12:03	12:07	12:09	12:15	12:21	12:26	12:34	12:39	12:45
PM Service — Servicio vespertino										
W4	12:15	12:23	12:27	12:29	12:35	12:41	12:46	12:54	12:59	1:05
W4	12:35	12:43	12:47	12:49	12:55	1:01	1:06	1:14	1:19	1:25
W4	12:55	1:03	1:07	1:09	1:15	1:21	1:26	1:34	1:39	1:45
W4	1:15	1:23	1:27	1:29	1:35	1:41	1:46	1:54	1:59	2:05
W4	1:35	1:43	1:47	1:49	1:56	2:02	2:07	2:16	2:21	2:28
W4	1:55	2:03	2:07	2:09	2:16	2:22	2:27	2:36	2:41	2:48
W4	2:15	2:23	2:27	2:29	2:36	2:42	2:47	2:56	3:01	3:08
W4	2:35	2:43	2:47	2:49	2:56	3:02	3:07	3:16	3:21	3:28
W4	2:55	3:03	3:07	3:09	3:16	3:22	3:27	3:36	3:41	3:48
W4	3:15	3:23	3:27	3:29	3:36	3:42	3:47	3:56	4:01	4:08
W4	3:35	3:43	3:47	3:49	3:56	4:02	4:07	4:16	4:21	4:28
W4	3:55	4:03	4:07	4:09	4:16	4:22	4:27	4:36	4:41	4:48
W4	4:15	4:23	4:27	4:29	4:36	4:42	4:47	4:56	5:01	5:08
W4	4:35	4:43	4:47	4:49	4:56	5:02	5:07	5:16	5:21	5:28
W4	4:55	5:03	5:07	5:09	5:16	5:22	5:27	5:36	5:41	5:48
W4	5:15	5:23	5:27	5:29	5:36	5:42	5:47	5:56	6:01	6:08
W4	5:35	5:43	5:47	5:49	5:56	6:02	6:06	6:14	6:18	6:25
W4	5:55	6:03	6:07	6:09	6:16	6:22	6:26	6:34	6:38	6:45
W4	6:15	6:23	6:27	6:29	6:36	6:42	6:46	6:54	6:58	7:05
W4	6:35	6:43	6:47	6:49	6:56	7:02	7:06	7:14	7:18	7:25
W4	6:55	7:03	7:07	7:09	7:16	7:22	7:26	7:34	7:38	7:45
W4	7:15	7:23	7:27	7:29	7:36	7:42	7:46	7:54	7:58	8:05
W4	7:35	7:43	7:47	7:49	7:56	8:02	8:06	8:14	8:18	8:25
W4	7:55	8:03	8:07	8:09	8:16	8:22	8:26	8:34	8:38	8:45
W4	8:15	8:23	8:27	8:29	8:36	8:42	8:46	8:54	8:58	9:05
W4	8:35	8:43	8:47	8:49	8:56	9:02	9:06	9:14	9:18	9:25
W4	8:55	9:03	9:07	9:09	9:16	9:22	9:26	9:34	9:38	9:45
W4	9:15	9:23	9:27	9:29	9:36	9:42	9:46	9:54	9:58	10:05
W4	9:35	9:43	9:47	9:49	9:56	10:02	10:06	10:14	10:18	10:25
W4	9:55	10:03	10:07	10:09	10:16	10:22	10:26	10:34	10:38	10:45
W4	10:15	10:23	10:27	10:29	10:36	10:42	10:46	10:54	10:58	11:05
W4	10:35	10:43	10:47	10:49	10:56	11:02	11:06	11:14	11:18	11:25
W4	11:00	11:08	11:12	11:14	11:21	11:27	11:31	11:39	11:43	11:50
W4	11:30	11:38	11:42	11:44	11:51	11:57	12:01	12:09	12:13	12:20
After Midnight Service — Servicio después de la medianoche										
W4	12:00	12:08	12:11	12:13	12:19	12:25	12:28	12:34	12:38	12:44

W4

Deanwood-Alabama Avenue Line

Southbound To Anacostia station

Sunday — En domingo

Route Number	Deanwood Metro	Division Ave. & Nannie Helen Burroughs Ave. NE	Benning Rd. & East Capitol St. SE (Benning Road) Metro	Southern Ave. & Bowen Rd. SE (Bradbury Hts.)	Alabama Ave. & 38th St. SE (Fairfax Village)	Alabama Ave. & Naylor Rd. SE	Alabama Ave. & Stanton Rd. SE	Alabama Ave. & 13th St. SE (Congress Heights) Metro	Malcolm X Ave. & Newcomb St. SE (M.L. King Jr. Ave.)	ANACOSTIA Metro
AM Service — Servicio matutino										
W4	6:00	6:05	6:10	6:15	6:20	6:24	6:29	6:31	6:34	6:40
W4	6:32	6:37	6:42	6:47	6:52	6:56	7:01	7:03	7:06	7:12
W4	7:04	7:09	7:14	7:19	7:24	7:28	7:33	7:35	7:38	7:44
W4	7:36	7:41	7:46	7:53	7:59	8:04	8:10	8:12	8:16	8:23
W4	8:00	8:05	8:10	8:17	8:23	8:28	8:34	8:36	8:40	8:47
W4	8:22	8:27	8:32	8:39	8:45	8:50	8:56	8:58	9:02	9:09
W4	8:46	8:51	8:56	9:03	9:09	9:14	9:20	9:22	9:26	9:33
W4	9:10	9:15	9:20	9:27	9:33	9:38	9:44	9:46	9:50	9:57
W4	9:34	9:39	9:44	9:51	9:57	10:02	10:08	10:10	10:14	10:21
W4	9:55	10:00	10:05	10:12	10:18	10:23	10:29	10:31	10:35	10:42
W4	10:15	10:20	10:25	10:32	10:38	10:43	10:49	10:51	10:55	11:02
W4	10:35	10:40	10:45	10:52	10:58	11:03	11:09	11:11	11:15	11:22
W4	10:55	11:00	11:05	11:12	11:18	11:23	11:29	11:31	11:35	11:42
W4	11:15	11:20	11:25	11:32	11:38	11:43	11:49	11:51	11:55	12:02
W4	11:35	11:40	11:45	11:52	11:58	12:03	12:09	12:11	12:15	12:22
W4	11:55	12:01	12:07	12:16	12:22	12:27	12:33	12:35	12:40	12:48
PM Service — Servicio vespertino										
W4	12:15	12:21	12:27	12:36	12:42	12:47	12:53	12:55	1:00	1:08
W4	12:35	12:41	12:47	12:56	1:02	1:07	1:13	1:15	1:20	1:28
W4	12:55	1:01	1:07	1:16	1:22	1:27	1:33	1:35	1:40	1:48
W4	1:15	1:21	1:27	1:36	1:42	1:47	1:53	1:55	2:00	2:08
W4	1:35	1:41	1:47	1:56	2:02	2:07	2:13	2:15	2:20	2:28
W4	1:55	2:01	2:07	2:16	2:22	2:27	2:33	2:35	2:40	2:48
W4	2:15	2:21	2:27	2:36	2:42	2:47	2:53	2:55	3:00	3:08
W4	2:35	2:41	2:47	2:56	3:02	3:07	3:13	3:15	3:20	3:28
W4	2:55	3:01	3:07	3:16	3:22	3:27	3:33	3:35	3:40	3:48
W4	3:15	3:21	3:27	3:36	3:42	3:47	3:53	3:55	4:00	4:08
W4	3:35	3:41	3:47	3:56	4:02	4:07	4:13	4:15	4:20	4:28
W4	3:55	4:01	4:07	4:16	4:22	4:27	4:33	4:35	4:40	4:48
W4	4:15	4:21	4:27	4:36	4:42	4:47	4:53	4:55	5:00	5:08
W4	4:35	4:41	4:47	4:56	5:02	5:07	5:13	5:15	5:20	5:28
W4	4:55	5:01	5:07	5:16	5:22	5:27	5:33	5:35	5:40	5:48
W4	5:15	5:21	5:27	5:36	5:42	5:47	5:53	5:55	6:00	6:08
W4	5:35	5:41	5:47	5:56	6:02	6:07	6:13	6:15	6:20	6:28
W4	5:55	6:01	6:07	6:16	6:22	6:27	6:33	6:35	6:40	6:48
W4	6:15	6:21	6:27	6:36	6:42	6:47	6:53	6:55	7:00	7:08
W4	6:35	6:41	6:47	6:56	7:02	7:07	7:13	7:15	7:20	7:28
W4	6:55	7:01	7:07	7:16	7:22	7:27	7:33	7:35	7:40	7:48
W4	7:15	7:21	7:27	7:36	7:42	7:47	7:53	7:55	8:00	8:08
W4	7:35	7:41	7:47	7:55	8:00	8:05	8:11	8:13	8:17	8:25
W4	7:55	8:01	8:07	8:15	8:20	8:25	8:31	8:33	8:37	8:45
W4	8:15	8:21	8:27	8:35	8:40	8:45	8:51	8:53	8:57	9:05
W4	8:35	8:41	8:47	8:55	9:00	9:05	9:11	9:13	9:17	9:25
W4	8:55	9:01	9:07	9:15	9:20	9:25	9:31	9:33	9:37	9:45
W4	9:15	9:21	9:27	9:35	9:40	9:45	9:51	9:53	9:57	10:05
W4	9:35	9:41	9:47	9:55	10:00	10:05	10:11	10:13	10:17	10:25
W4	9:55	10:01	10:07	10:15	10:20	10:25	10:31	10:33	10:37	10:45
W4	10:15	10:21	10:27	10:35	10:40	10:45	10:51	10:53	10:57	11:05
W4	10:35	10:40	10:45	10:52	10:57	11:01	11:06	11:08	11:12	11:18
W4	11:00	11:05	11:10	11:17	11:22	11:26	11:31	11:33	11:37	11:43
W4	11:30	11:35	11:40	11:47	11:52	11:56	12:01	12:03	12:07	12:13
After Midnight Service — Servicio después de la medianoche										
W4	12:00	12:05	12:10	12:17	12:22	12:26	12:31	12:33	12:37	12:43
W4	12:30	12:35	12:40	12:47	12:52	12:56	1:01	1:03	1:07	1:13

How to use this timetable

- Use the map to find the stops closest to where you will get on and off the bus.
- Select the schedule (Weekday, Saturday, Sunday) for when you will travel. Along the top of the schedule, find the stop at or nearest the point where you will get on the bus. Follow that column down to the time you want to leave.
- Use the same method to find the times the bus is scheduled to arrive at the stop where you will get off the bus.
- If the bus stop is not listed, use the time shown for the bus stop before it as the time to wait at the stop.
- The end-of-the-line or last stop is listed in ALL CAPS on the schedule.

Cómo Usar este Horario

- Use este mapa para localizar las paradas más cercanas a donde se subirá y bajará del autobús.
- Seleccione el horario (Entre semana, sábado, domingo) de cuando viajará. A lo largo de la parte superior del horario, localice la parada o el punto más cercano a la parada en la que se subirá al autobús. Siga esa columna hacia abajo hasta la hora en la que desee salir.
- Utilice el mismo método para localizar las horas en que el autobús está programado para llegar a la parada en donde desea bajarse del autobús.
- Si la parada del autobús no está listada use la hora que se muestra en la parada anterior como la hora de espera en la parada.
- El final de la ruta o la última parada del autobús aparece en letras MAYÚSCULAS en el horario.

English-Español Effective 1-22-12

W6,8

Garfield-Anacostia Loop Line

metrobus

Serves these locations-
Brinda servicio a estas ubicaciones

- Naylor and Good Hope Rds. S.E.
- Garfield
- Robinson Pl. S.E.
- Stanton Rd. S.E.
- Elvans Rd. S.E.
- Marbury Plaza
- Downtown Anacostia
- Anacostia station

R3/4/14

www.wmata.com
Information Anytime 202-637-7000 TTY 202-638-3780

Washington Metropolitan Area Transit Authority

A District of Columbia, Maryland and Virginia Transit Partnership

W6,8
Garfield-Anacostia Loop Line

For route and schedule information
Call 202-637-7000
www.wmata.com

Guaranteed Ride Home

When you take Metrobus or Metrorail to work, you are eligible to participate in the free Commuter Connection Guaranteed Ride Home Program.

The program will get you home in the event of a personal emergency or unscheduled overtime.

To register and to receive program details, call Commuter Connection at 1-800-745-RIDE.

(2/97)

WMATA ©2013 For information regarding this map contact <R•A•D•S>.

W6,8

Garfield-Anacostia Loop Line

Weekday Clockwise Service

Route Number	Anacostia Metro	Morris Rd. & Hunter Pl. SE	16th St. & Good Hope Rd. SE	Naylor & Good Hope Rds. SE	Stanton Rd. & Alabama Ave. SE (Garfield)	Robinson Pl. & 12th Pl. SE	#2545 Elvans Rd. SE (cul-de-sac)	ANACOSTIA Metro ▼
AM Service — Servicio matutino								
W6	-	-	-	5:50	5:57	6:01	6:07	6:13
W6	6:00	6:05	6:08	6:12	6:19	6:23	6:29	6:35
W6	6:20	6:25	6:28	6:32	6:39	6:43	6:49	6:55
W6	6:33	6:38	6:41	6:45	6:52	6:56	7:02	7:08
W6	6:46	6:51	6:54	6:58	7:05	7:09	7:15	7:21
W6	6:58	7:03	7:06	7:11	7:19	7:23	7:29	7:36
W6	7:10	7:15	7:18	7:23	7:31	7:35	7:41	7:48
W6	7:23	7:28	7:31	7:36	7:44	7:48	7:54	8:01
W6	7:35	7:40	7:43	7:48	7:56	8:00	8:06	8:13
W6	7:48	7:53	7:56	8:01	8:09	8:13	8:19	8:26
W6	8:00	8:05	8:08	8:13	8:21	8:25	8:31	8:38
W6	8:13	8:18	8:21	8:26	8:34	8:38	8:44	8:51
W6	8:25	8:30	8:33	8:38	8:46	8:50	8:56	9:03
W6	8:38	8:43	8:46	8:51	8:59	9:03	9:09	9:16
W6	9:02	9:07	9:10	9:15	9:23	9:27	9:33	9:40
W6	9:32	9:37	9:40	9:45	9:54	9:59	10:04	10:10
W6	10:02	10:07	10:10	10:15	10:24	10:29	10:34	10:40
W6	10:32	10:37	10:40	10:45	10:54	10:59	11:04	11:10
W6	11:02	11:07	11:10	11:15	11:24	11:29	11:34	11:40
W6	11:32	11:37	11:40	11:45	11:54	11:59	12:04	12:10
PM Service — Servicio vespertino								
W6	12:02	12:07	12:10	12:15	12:24	12:29	12:34	12:40
W6	12:32	12:37	12:40	12:45	12:54	12:59	1:04	1:10
W6	1:02	1:07	1:10	1:15	1:24	1:29	1:34	1:40
W6	1:32	1:37	1:40	1:45	1:54	1:59	2:04	2:10
W6	2:02	2:07	2:10	2:15	2:24	2:29	2:34	2:40
W6	2:32	2:37	2:40	2:45	2:54	2:59	3:04	3:10
W6	3:02	3:07	3:10	3:15	3:24	3:29	3:34	3:40
W6	3:20	3:26	3:29	3:35	3:44	3:49	3:54	4:00
W6	3:35	3:41	3:44	3:50	3:59	4:04	4:09	4:15
W6	3:48	3:54	3:57	4:03	4:12	4:17	4:22	4:28
W6	4:00	4:06	4:09	4:15	4:24	4:29	4:34	4:40
W6	4:12	4:18	4:21	4:27	4:36	4:41	4:46	4:52
W6	4:24	4:30	4:33	4:39	4:48	4:53	4:58	5:04
W6	4:36	4:42	4:45	4:51	5:00	5:05	5:10	5:16
W6	4:48	4:54	4:57	5:03	5:12	5:17	5:22	5:28
W6	5:00	5:06	5:09	5:15	5:24	5:29	5:34	5:40
W6	5:12	5:18	5:21	5:27	5:36	5:41	5:46	5:52
W6	5:24	5:30	5:33	5:39	5:48	5:53	5:58	6:04
W6	5:36	5:42	5:45	5:51	6:00	6:05	6:10	6:16
W6	5:48	5:54	5:57	6:03	6:12	6:17	6:22	6:28
W6	6:03	6:09	6:12	6:18	6:27	6:32	6:37	6:43
W6	6:18	6:24	6:27	6:33	6:42	6:47	6:52	6:58
W6	6:36	6:42	6:45	6:51	7:00	7:05	7:10	7:16
W6	6:57	7:03	7:06	7:12	7:21	7:26	7:31	7:37
W6	7:30	7:35	7:38	7:43	7:52	7:56	8:01	8:06
W6	8:00	8:05	8:08	8:13	8:22	8:26	8:31	8:36
W6	8:30	8:35	8:38	8:43	8:52	8:56	9:01	9:06
W6	9:00	9:05	9:08	9:13	9:22	9:26	9:31	9:36
W6	9:30	9:35	9:38	9:43	9:52	9:56	10:01	10:06
W6	10:00	10:05	10:08	10:13	10:22	10:26	10:31	10:36
W6	10:30	10:35	10:38	10:43	10:52	10:56	11:01	11:06
W6	11:00	11:05	11:08	11:13	11:22	11:26	11:31	11:36
W6	11:30	11:35	11:38	11:43	11:52	11:56	12:01	12:06
After Midnight Service — Servicio después de la medianoche								
W6	12:00	12:05	12:08	12:13	12:22	12:26	12:31	12:36
W6	12:30	12:35	12:38	12:43	12:52	12:56	1:01	1:06
❍ **W6**	1:00	1:05	1:08	1:13	1:22	1:26	1:31	1:36
❍ **W6**	1:30	1:35	1:38	1:43	1:52	1:56	2:01	2:06
❍ **W6**	2:10	2:15	2:18	2:23	2:32	2:36	2:41	2:46

❍ — *Trip operates Friday only.*
Los autobuses funcionan solamente el viernes.
▼— *Buses sign GARFIELD-ANACOSTIA LOOP.*

W6,8

Garfield-Anacostia Loop Line

Weekday Counterclockwise Service

Route Number	Anacostia	#2545 Elvans Rd. SE (cul-de-sac)	Robinson Pl. & 12th Pl. SE	Stanton Rd. & Alabama Ave. SE (Garfield)	NAYLOR & GOOD HOPE RDS. SE	16th & U Sts. SE	Morris Rd. & Hunter Pl. SE	ANACOSTIA ▼
AM Service — Servicio matutino								
W8	-	-	-	-	5:43	5:48	5:51	5:55
W8	-	-	-	-	6:00	6:05	6:08	6:12
W8	5:50	5:56	6:02	6:05	6:13	6:18	6:21	6:25
W8	6:05	6:11	6:17	6:20	6:28	6:33	6:36	6:40
W8	6:20	6:26	6:32	6:35	6:43	6:48	6:51	6:55
W8	6:35	6:41	6:47	6:50	6:58	7:03	7:06	7:10
W8	6:45	6:52	6:59	7:02	7:10	7:17	7:20	7:25
W8	6:58	7:05	7:12	7:15	7:23	7:30	7:33	7:38
W8	7:10	7:17	7:24	7:27	7:35	7:42	7:45	7:50
W8	7:23	7:30	7:37	7:40	7:48	7:55	7:58	8:03
W8	7:35	7:42	7:49	7:52	8:00	8:07	8:10	8:15
W8	7:48	7:55	8:02	8:05	8:13	8:20	8:23	8:28
W8	8:00	8:07	8:14	8:17	8:25	8:32	8:35	8:40
W8	8:15	8:22	8:29	8:32	8:40	8:47	8:50	8:55
W8	8:30	8:37	8:44	8:47	8:55	9:02	9:05	9:10
W8	8:45	8:52	8:59	9:02	9:10	9:17	9:20	9:25
W8	9:18	9:25	9:31	9:34	9:42	9:48	9:51	9:55
W8	9:48	9:55	10:01	10:04	10:12	10:18	10:21	10:25
W8	10:18	10:25	10:31	10:34	10:42	10:48	10:51	10:55
W8	10:48	10:55	11:01	11:04	11:12	11:18	11:21	11:25
W8	11:18	11:25	11:31	11:34	11:42	11:48	11:51	11:55
W8	11:48	11:55	12:01	12:04	12:12	12:18	12:21	12:25
PM Service — Servicio vespertino								
W8	12:18	12:25	12:31	12:34	12:42	12:48	12:51	12:55
W8	12:48	12:55	1:01	1:04	1:12	1:18	1:21	1:25
W8	1:18	1:25	1:31	1:34	1:42	1:48	1:51	1:55
W8	1:48	1:55	2:01	2:04	2:12	2:18	2:21	2:25
W8	2:18	2:25	2:31	2:34	2:42	2:48	2:51	2:55
W8	2:48	2:55	3:01	3:04	3:12	3:18	3:21	3:25
W8	3:09	3:15	3:22	3:25	3:34	3:40	3:43	3:48
W8	3:25	3:31	3:38	3:41	3:50	3:56	3:59	4:04
W8	3:41	3:47	3:54	3:57	4:06	4:12	4:15	4:20
W8	3:57	4:03	4:10	4:13	4:22	4:28	4:31	4:36
W8	4:13	4:19	4:26	4:29	4:38	4:44	4:47	4:52
W8	4:29	4:35	4:42	4:45	4:54	5:00	5:03	5:08
W8	4:45	4:51	4:58	5:01	5:10	5:16	5:19	5:24
W8	5:01	5:07	5:14	5:17	5:26	5:32	5:35	5:40
W8	5:17	5:23	5:30	5:33	5:42	5:48	5:51	5:56
W8	5:33	5:39	5:46	5:49	5:58	6:04	6:07	6:12
W8	5:49	5:55	6:02	6:05	6:14	6:20	6:23	6:28
W8	6:08	6:14	6:21	6:24	6:33	6:39	6:42	6:47
W8	6:28	6:34	6:41	6:44	6:53	6:59	7:02	7:07
W8	6:50	6:56	7:03	7:06	7:14	7:19	7:22	7:26
W8	7:15	7:21	7:28	7:31	7:39	7:44	7:47	7:51
W8	7:45	7:51	7:58	8:01	8:09	8:14	8:17	8:21
W8	8:15	8:21	8:28	8:31	8:39	8:44	8:47	8:51
W8	8:45	8:51	8:58	9:01	9:09	9:14	9:17	9:21
W8	9:15	9:21	9:28	9:31	9:39	9:44	9:47	9:51
W8	9:45	9:51	9:58	10:01	10:09	10:14	10:17	10:21
W8	10:15	10:21	10:28	10:31	10:39	10:44	10:47	10:51
W8	10:45	10:51	10:58	11:01	11:09	11:14	11:17	11:21
W8	11:15	11:21	11:28	11:31	11:39	11:44	11:47	11:51
W8	11:45	11:51	11:58	12:01	12:09	12:14	12:17	12:21
After Midnight Service — Servicio después de la medianoche								
W8	12:15	12:21	12:28	12:31	12:39	12:44	12:47	12:51
❍ **W8**	12:45	12:51	12:58	1:01	1:09	1:14	1:17	1:21
❍ **W8**	1:15	1:21	1:28	1:31	1:39	1:44	1:47	1:51
❍ **W8**	1:55	2:01	2:08	2:11	2:19	2:24	2:27	2:31

❍ — Trip operates Friday only.
Los autobuses funcionan solamente el viernes.
▼— Buses sign GARFIELD-ANACOSTIA LOOP.

W6,8

Garfield-Anacostia Loop Line

Saturday Clockwise Service

Route Number	Anacostia Metro	Morris Rd. & Hunter Pl. SE	16th St. & Good Hope Rd. SE	Naylor & Good Hope Rds. SE	Stanton Rd. & Alabama Ave. SE (Garfield)	Robinson Pl. & 12th Pl. SE	#2545 Elvans Rd. SE (cul-de-sac)	ANACOSTIA Metro ▼
AM Service — Servicio matutino								
W6	6:10	6:13	6:15	6:18	6:26	6:30	6:34	6:38
W6	6:45	6:49	6:51	6:56	7:03	7:08	7:13	7:18
W6	7:25	7:29	7:31	7:36	7:43	7:48	7:53	7:58
W6	8:05	8:09	8:11	8:16	8:23	8:28	8:33	8:38
W6	8:35	8:39	8:41	8:46	8:53	8:58	9:03	9:08
W6	9:05	9:09	9:11	9:16	9:23	9:28	9:33	9:38
W6	9:31	9:36	9:39	9:44	9:54	10:00	10:05	10:11
W6	10:01	10:06	10:09	10:14	10:24	10:30	10:35	10:41
W6	10:31	10:36	10:39	10:44	10:54	11:00	11:05	11:11
W6	11:01	11:06	11:09	11:14	11:24	11:30	11:35	11:41
W6	11:31	11:36	11:39	11:44	11:54	12:00	12:05	12:11
PM Service — Servicio vespertino								
W6	12:01	12:06	12:09	12:14	12:24	12:30	12:35	12:41
W6	12:31	12:36	12:39	12:44	12:54	1:00	1:05	1:11
W6	1:01	1:06	1:09	1:14	1:24	1:30	1:35	1:41
W6	1:31	1:36	1:39	1:44	1:54	2:00	2:05	2:11
W6	2:01	2:06	2:09	2:14	2:24	2:30	2:35	2:41
W6	2:31	2:36	2:39	2:44	2:54	3:00	3:05	3:11
W6	3:01	3:06	3:09	3:14	3:24	3:30	3:35	3:41
W6	3:32	3:35	3:38	3:44	3:53	3:58	4:05	4:10
W6	4:02	4:05	4:08	4:14	4:23	4:28	4:35	4:40
W6	4:32	4:35	4:38	4:44	4:53	4:58	5:05	5:10
W6	5:02	5:05	5:08	5:14	5:23	5:28	5:35	5:40
W6	5:32	5:35	5:38	5:44	5:53	5:58	6:05	6:10
W6	6:02	6:06	6:09	6:13	6:23	6:28	6:34	6:40
W6	6:32	6:36	6:39	6:43	6:53	6:58	7:04	7:10
W6	7:02	7:06	7:09	7:13	7:23	7:28	7:34	7:40
W6	7:32	7:36	7:39	7:43	7:53	7:58	8:04	8:10
W6	8:02	8:06	8:09	8:13	8:23	8:28	8:34	8:40
W6	8:32	8:36	8:39	8:43	8:53	8:58	9:04	9:10
W6	9:02	9:06	9:09	9:13	9:23	9:28	9:34	9:40
W6	9:32	9:36	9:39	9:43	9:53	9:58	10:04	10:10
W6	10:02	10:05	10:07	10:10	10:19	10:23	10:30	10:34
W6	10:32	10:35	10:37	10:40	10:49	10:53	11:00	11:04
W6	11:00	11:03	11:05	11:08	11:17	11:21	11:28	11:32
W6	11:30	11:33	11:35	11:38	11:47	11:51	11:58	12:02
After Midnight Service — Servicio después de la medianoche								
W6	12:00	12:03	12:05	12:08	12:17	12:21	12:28	12:32
W6	12:30	12:33	12:35	12:38	12:47	12:51	12:58	1:02
W6	1:00	1:03	1:05	1:08	1:17	1:21	1:28	1:32
W6	1:30	1:33	1:35	1:38	1:47	1:51	1:58	2:02
W6	2:10	2:13	2:15	2:18	2:27	2:31	2:38	2:42

▼— *Buses sign GARFIELD-ANACOSTIA LOOP.*

On four Federal holidays, Columbus Day, Veterans' Day, Martin L. King Day, and Presidents' Day, Metrobus will run on a Saturday supplemental schedule. On these holidays, all Saturday trips will operate.

W6,8

Garfield-Anacostia Loop Line

Saturday Counterclockwise Service

Route Number	Anacostia Metro	#2545 Elvans Rd. SE (cul-de-sac)	Robinson Pl. & 12th Pl. SE	Stanton Rd. & Alabama Ave. SE (Garfield)	NAYLOR & GOOD HOPE RDS. SE	16th & U Sts. SE	Morris Rd. & Hunter Pl. SE	ANACOSTIA Metro ▼
AM Service — Servicio matutino								
W8	6:00	6:04	6:10	6:13	6:22	6:25	6:27	6:30
W8	6:40	6:45	6:51	6:54	7:00	7:06	7:08	7:13
W8	7:20	7:25	7:31	7:34	7:40	7:46	7:48	7:53
W8	7:50	7:55	8:01	8:04	8:10	8:16	8:18	8:23
W8	8:20	8:25	8:31	8:34	8:40	8:46	8:48	8:53
W8	8:47	8:53	9:00	9:03	9:11	9:18	9:21	9:26
W8	9:17	9:23	9:30	9:33	9:41	9:48	9:51	9:56
W8	9:47	9:53	10:00	10:03	10:11	10:18	10:21	10:26
W8	10:17	10:23	10:30	10:33	10:41	10:48	10:51	10:56
W8	10:47	10:53	11:00	11:03	11:11	11:18	11:21	11:26
W8	11:17	11:23	11:30	11:33	11:41	11:48	11:51	11:56
W8	11:47	11:53	12:00	12:03	12:11	12:18	12:21	12:26
PM Service — Servicio vespertino								
W8	12:17	12:23	12:30	12:33	12:41	12:48	12:51	12:56
W8	12:47	12:53	1:00	1:03	1:11	1:18	1:21	1:26
W8	1:17	1:23	1:30	1:33	1:41	1:48	1:51	1:56
W8	1:47	1:53	2:00	2:03	2:11	2:18	2:21	2:26
W8	2:17	2:23	2:30	2:33	2:41	2:48	2:51	2:56
W8	2:47	2:53	3:00	3:03	3:11	3:18	3:21	3:26
W8	3:17	3:23	3:30	3:33	3:41	3:48	3:51	3:56
W8	3:47	3:53	4:00	4:03	4:11	4:18	4:21	4:26
W8	4:17	4:23	4:30	4:33	4:41	4:48	4:51	4:56
W8	4:47	4:53	5:00	5:03	5:11	5:18	5:21	5:26
W8	5:17	5:23	5:30	5:33	5:41	5:48	5:51	5:56
W8	5:48	5:54	6:01	6:05	6:13	6:18	6:21	6:24
W8	6:18	6:24	6:31	6:35	6:43	6:48	6:51	6:54
W8	6:48	6:54	7:01	7:05	7:13	7:18	7:21	7:24
W8	7:18	7:24	7:31	7:35	7:43	7:48	7:51	7:54
W8	7:48	7:54	8:01	8:05	8:13	8:18	8:21	8:24
W8	8:18	8:24	8:31	8:35	8:43	8:48	8:51	8:54
W8	8:48	8:54	9:01	9:05	9:13	9:18	9:21	9:24
W8	9:18	9:24	9:31	9:35	9:43	9:48	9:51	9:54
W8	9:48	9:54	10:01	10:05	10:13	10:18	10:21	10:24
W8	10:18	10:22	10:28	10:31	10:40	10:43	10:45	10:48
W8	10:45	10:49	10:55	10:58	11:07	11:10	11:12	11:15
W8	11:15	11:19	11:25	11:28	11:37	11:40	11:42	11:45
W8	11:45	11:49	11:55	11:58	12:07	12:10	12:12	12:15
After Midnight Service — Servicio después de la medianoche								
W8	12:15	12:19	12:25	12:28	12:37	12:40	12:42	12:45
W8	12:45	12:49	12:55	12:58	1:07	1:10	1:12	1:15
W8	1:15	1:19	1:25	1:28	1:37	1:40	1:42	1:45
W8	1:55	1:59	2:05	2:08	2:17	2:20	2:22	2:25

▼— *Buses sign GARFIELD-ANACOSTIA LOOP.*

On four Federal holidays, Columbus Day, Veterans' Day, Martin L. King Day, and Presidents' Day, Metrobus will run on a Saturday supplemental schedule. On these holidays, all Saturday trips will operate.

W6,8

Garfield-Anacostia Loop Line

Sunday Clockwise Service

Route Number	Anacostia Metro	Morris Rd. & Hunter Pl. SE	16th St. & Good Hope Rd. SE	Naylor & Good Hope Rds. SE	Stanton Rd. & Alabama Ave. SE (Garfield)	Robinson Pl. & 12th Pl. SE	#2545 Elvans Rd. SE (cul-de-sac)	ANACOSTIA Metro ▼
AM Service — Servicio matutino								
W6	6:03	6:07	6:09	6:13	6:21	6:26	6:32	6:36
W6	6:43	6:47	6:49	6:53	7:01	7:06	7:12	7:16
W6	7:23	7:27	7:29	7:33	7:41	7:46	7:52	7:56
W6	8:03	8:07	8:09	8:13	8:21	8:26	8:32	8:36
W6	8:33	8:37	8:39	8:43	8:51	8:56	9:02	9:06
W6	9:03	9:07	9:09	9:13	9:21	9:26	9:32	9:36
W6	9:33	9:37	9:39	9:43	9:51	9:56	10:02	10:06
W6	10:03	10:07	10:09	10:13	10:21	10:26	10:32	10:36
W6	10:33	10:37	10:39	10:43	10:51	10:56	11:02	11:06
W6	11:02	11:06	11:09	11:13	11:22	11:26	11:32	11:37
W6	11:32	11:36	11:39	11:43	11:52	11:56	12:02	12:07
PM Service — Servicio vespertino								
W6	12:02	12:06	12:09	12:13	12:22	12:26	12:32	12:37
W6	12:32	12:36	12:39	12:43	12:52	12:56	1:02	1:07
W6	1:02	1:06	1:09	1:13	1:22	1:26	1:32	1:37
W6	1:32	1:36	1:39	1:43	1:52	1:56	2:02	2:07
W6	2:02	2:06	2:09	2:13	2:22	2:26	2:32	2:37
W6	2:32	2:36	2:39	2:43	2:52	2:56	3:02	3:07
W6	3:02	3:06	3:09	3:13	3:22	3:26	3:32	3:37
W6	3:32	3:36	3:39	3:43	3:52	3:56	4:02	4:07
W6	4:02	4:06	4:09	4:13	4:22	4:26	4:32	4:37
W6	4:33	4:37	4:40	4:44	4:52	4:56	5:01	5:06
W6	5:03	5:07	5:10	5:14	5:22	5:26	5:31	5:36
W6	5:33	5:37	5:40	5:44	5:52	5:56	6:01	6:06
W6	6:03	6:07	6:10	6:14	6:22	6:26	6:31	6:36
W6	6:33	6:37	6:40	6:44	6:52	6:56	7:01	7:06
W6	7:03	7:07	7:10	7:14	7:22	7:26	7:31	7:36
W6	7:33	7:37	7:40	7:44	7:52	7:56	8:01	8:06
W6	8:03	8:07	8:10	8:14	8:22	8:26	8:31	8:36
W6	8:33	8:37	8:40	8:44	8:52	8:56	9:01	9:06
W6	9:03	9:07	9:10	9:14	9:22	9:26	9:31	9:36
W6	9:33	9:37	9:40	9:44	9:52	9:56	10:01	10:06
W6	10:03	10:07	10:10	10:14	10:22	10:26	10:31	10:36
W6	10:33	10:37	10:40	10:44	10:52	10:56	11:01	11:06
W6	11:03	11:07	11:10	11:14	11:22	11:26	11:31	11:36
W6	11:33	11:37	11:40	11:44	11:52	11:56	12:01	12:06
After Midnight Service — Servicio después de la medianoche								
W6	12:03	12:07	12:10	12:14	12:22	12:26	12:31	12:36
W6	12:30	12:34	12:37	12:41	12:49	12:53	12:58	1:03

▼— *Buses sign GARFIELD-ANACOSTIA LOOP.*

W6,8

Garfield-Anacostia Loop Line

Sunday Counterclockwise Service

Route Number	Anacostia Metro	#2545 Elvans Rd. SE (cul-de-sac)	Robinson Pl. & 12th Pl. SE	Stanton Rd. & Alabama Ave. SE (Garfield)	NAYLOR & GOOD HOPE RDS. SE	16th & U Sts. SE	Morris Rd. & Hunter Pl. SE	ANACOSTIA Metro ▼
AM Service — Servicio matutino								
W8	6:01	6:06	6:12	6:15	6:22	6:26	6:29	6:32
W8	6:39	6:44	6:50	6:53	7:00	7:04	7:07	7:10
W8	7:17	7:22	7:28	7:31	7:38	7:42	7:45	7:48
W8	7:55	8:00	8:06	8:09	8:16	8:20	8:23	8:26
W8	8:20	8:25	8:31	8:34	8:41	8:45	8:48	8:51
W8	8:50	8:55	9:01	9:04	9:11	9:15	9:18	9:21
W8	9:20	9:25	9:31	9:34	9:41	9:45	9:48	9:51
W8	9:50	9:55	10:01	10:04	10:11	10:15	10:18	10:21
W8	10:20	10:25	10:31	10:34	10:41	10:45	10:48	10:51
W8	10:47	10:52	10:58	11:02	11:11	11:16	11:19	11:24
W8	11:17	11:22	11:28	11:32	11:41	11:46	11:49	11:54
W8	11:47	11:52	11:58	12:02	12:11	12:16	12:19	12:24
PM Service — Servicio vespertino								
W8	12:17	12:22	12:28	12:32	12:41	12:46	12:49	12:54
W8	12:47	12:52	12:58	1:02	1:11	1:16	1:19	1:24
W8	1:17	1:22	1:28	1:32	1:41	1:46	1:49	1:54
W8	1:47	1:52	1:58	2:02	2:11	2:16	2:19	2:24
W8	2:17	2:22	2:28	2:32	2:41	2:46	2:49	2:54
W8	2:47	2:52	2:58	3:02	3:11	3:16	3:19	3:24
W8	3:17	3:22	3:28	3:32	3:41	3:46	3:49	3:54
W8	3:47	3:52	3:58	4:02	4:11	4:16	4:19	4:24
W8	4:19	4:24	4:29	4:33	4:42	4:46	4:48	4:51
W8	4:49	4:54	4:59	5:03	5:12	5:16	5:18	5:21
W8	5:19	5:24	5:29	5:33	5:42	5:46	5:48	5:51
W8	5:49	5:54	5:59	6:03	6:12	6:16	6:18	6:21
W8	6:19	6:24	6:29	6:33	6:42	6:46	6:48	6:51
W8	6:49	6:54	6:59	7:03	7:12	7:16	7:18	7:21
W8	7:19	7:24	7:29	7:33	7:42	7:46	7:48	7:51
W8	7:49	7:54	7:59	8:03	8:12	8:16	8:18	8:21
W8	8:19	8:24	8:29	8:33	8:42	8:46	8:48	8:51
W8	8:49	8:54	8:59	9:03	9:12	9:16	9:18	9:21
W8	9:19	9:24	9:29	9:33	9:42	9:46	9:48	9:51
W8	9:49	9:54	9:59	10:03	10:12	10:16	10:18	10:21
W8	10:19	10:24	10:29	10:33	10:42	10:46	10:48	10:51
W8	10:49	10:54	10:59	11:03	11:12	11:16	11:18	11:21
W8	11:19	11:24	11:29	11:33	11:42	11:46	11:48	11:51
W8	11:49	11:54	11:59	12:03	12:12	12:16	12:18	12:21
After Midnight Service — Servicio después de la medianoche								
W8/	12:15	12:20	12:25	12:29	12:38	-	-	-

▼— *Buses sign GARFIELD-ANACOSTIA LOOP.*

How to use this timetable

- Use the map to find the stops closest to where you will get on and off the bus.
- Select the schedule (Weekday, Saturday, Sunday) for when you will travel. Along the top of the schedule, find the stop at or nearest the point where you will get on the bus. Follow that column down to the time you want to leave.
- Use the same method to find the times the bus is scheduled to arrive at the stop where you will get off the bus.
- If the bus stop is not listed, use the time shown for the bus stop before it as the time to wait at the stop.
- The end-of-the-line or last stop is listed in ALL CAPS on the schedule.

Cómo Usar este Horario

- Use este mapa para localizar las paradas más cercanas a donde se subirá y bajará del autobús.
- Seleccione el horario (Entre semana, sábado, domingo) de cuando viajará. A lo largo de la parte superior del horario, localice la parada o el punto más cercano a la parada en la que se subirá al autobús. Siga esa columna hacia abajo hasta la hora en la que desee salir.
- Utilice el mismo método para localizar las horas en que el autobús está programado para llegar a la parada en donde desea bajarse del autobús.
- Si la parada del autobús no está listada use la hora que se muestra en la parada anterior como la hora de espera en la parada.
- El final de la ruta o la última parada del autobús aparece en letras MAYÚSCULAS en el horario.

English-Español Schedule 3-30-14

W9 Metro Extra

South Capitol Street Limited Line

FASTER
Limited-Stop Service

Get more service.
- Service every 15-30 minutes 6:15 a.m. to 9:07 a.m. southbound and 3:15 p.m. to 6:15 p.m. northbound.
- Limited stops.
- Same fare as a regular Metrobus.

Metro Extra Route W9 serves these locations

- L'Enfant Plaza station
- Waterfront station
- M & South Capitol Streets SW
- St. Elizabeths Gate 4 (Coast Guard HQ)
- Joint Base Anacostia-Bolling
- Livingston

www.wmata.com
Information Anytime 202-637-7000 TTY 202-638-3780

Washington Metropolitan Area Transit Authority

A District of Columbia, Maryland and Virginia Transit Partnership

W9
South Capitol Street Limited Line

For route and schedule information
Call 202-637-7000
www.wmata.com

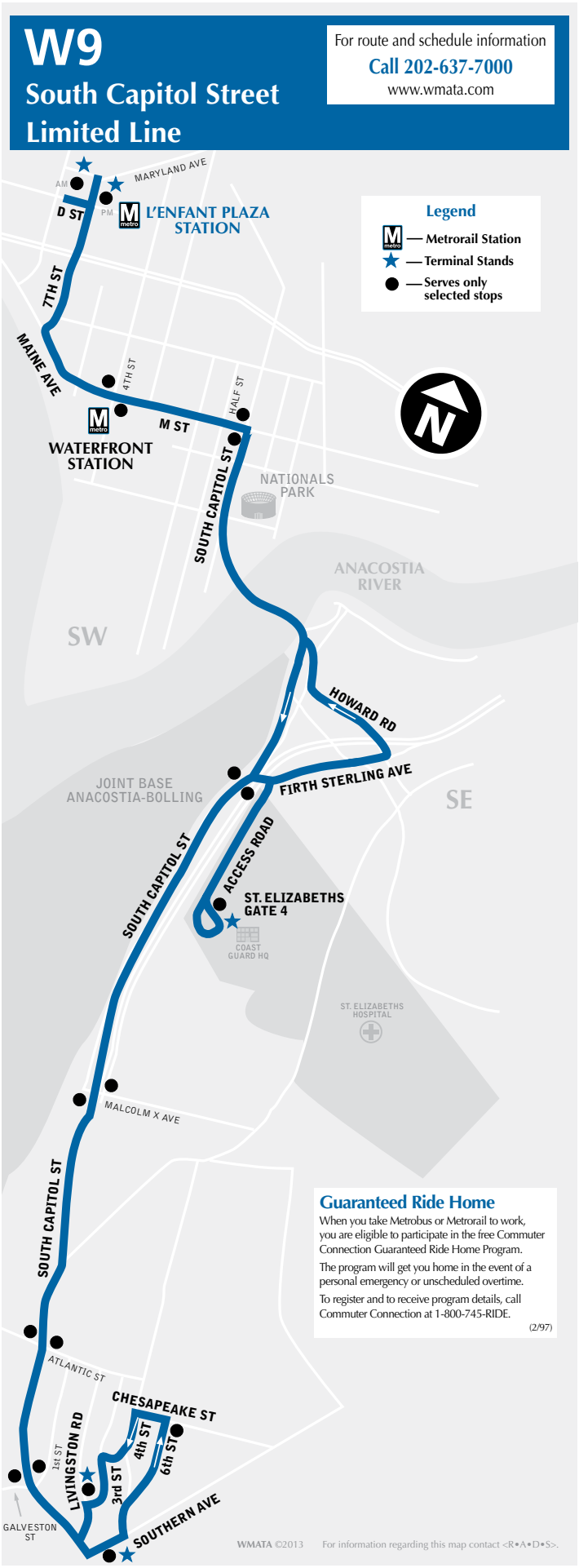

Guaranteed Ride Home

When you take Metrobus or Metrorail to work, you are eligible to participate in the free Commuter Connection Guaranteed Ride Home Program.

The program will get you home in the event of a personal emergency or unscheduled overtime.

To register and to receive program details, call Commuter Connection at 1-800-745-RIDE.

(2/97)

WMATA ©2013 For information regarding this map contact <R•A•D•S>.

W9

L'Enfant Plaza - Coast Guard
Limited Line

Southbound to Livingston

Monday thru Friday —
Lunes a viernes

Route Number	7th & D Sts. SW (L'Enfant Plaza)	M & South Capitol Sts. SW	St. Elizabeths Gate 4 (Coast Guard HQ)	South Capitol St. & Malcolm X Ave. SW	Southern Ave. & South Capitol St. SE (LIVINGS-TON)
AM Service — Servicio matutino					
W9	6:15	6:20	6:33	6:41	6:49
W9	6:28	6:33	6:46	6:54	7:02
W9	6:58	7:03	7:16	7:24	7:32
W9	7:12	7:17	7:30	7:38	7:46
W9	7:34	7:39	7:52	8:00	8:08
W9	8:01	8:06	8:19	8:27	8:35
W9/	8:31	8:36	8:49	-	-
W9/	8:45	8:50	9:03	-	-
W9/	9:07	9:12	9:25	-	-

Northbound to L'Enfant Plaza station

Monday thru Friday —
Lunes a viernes

Route Number	St. Elizabeths Gate 4 (Coast Guard HQ)	M & Half Sts. SW	7th St. & Maryland Ave. SW (L'ENFANT PLAZA)
PM Service — Servicio vespertino			
W9	3:15	3:30	3:35
W9	3:23	3:38	3:43
W9	3:49	4:04	4:09
W9	4:03	4:18	4:23
W9	4:20	4:35	4:40
W9	4:43	4:58	5:03
W9	5:06	5:21	5:26
W9	5:41	5:56	6:01
W9	6:15	6:30	6:35

How to use this timetable

- Use the map to find the stops closest to where you will get on and off the bus.
- Select the schedule (Weekday, Saturday, Sunday) for when you will travel. Along the top of the schedule, find the stop at or nearest the point where you will get on the bus. Follow that column down to the time you want to leave.
- Use the same method to find the times the bus is scheduled to arrive at the stop where you will get off the bus.
- If the bus stop is not listed, use the time shown for the bus stop before it as the time to wait at the stop.
- The end-of-the-line or last stop is listed in ALL CAPS on the schedule.

Cómo Usar este Horario

- Use este mapa para localizar las paradas más cercanas a donde se subirá y bajará del autobús.
- Seleccione el horario (Entre semana, sábado, domingo) de cuando viajará. A lo largo de la parte superior del horario, localice la parada o el punto más cercano a la parada en la que se subirá al autobús. Siga esa columna hacia abajo hasta la hora en la que desee salir.
- Utilice el mismo método para localizar las horas en que el autobús está programado para llegar a la parada en donde desea bajarse del autobús.
- Si la parada del autobús no está listada use la hora que se muestra en la parada anterior como la hora de espera en la parada.
- El final de la ruta o la última parada del autobús aparece en letras MAYÚSCULAS en el horario.

English-Español Effective 12-29-13

W13,14

Bock Road Line

metrobus

Serves these locations-
Brinda servicio a estas ubicaciones

- Fort Washington Forest (W13)
- Friendly
- Palmers Corner
- Bock Rd.
- Oxon Hill
- Indian Head Hwy. (MD Rt. 210)
- South Capitol St.
- Anacostia station (W14)
- The Mall (W13)
- Federal Triangle (W13)
- Farragut Square (W13)

R1/14/14

www.wmata.com
Information Anytime 202-637-7000 TTY 202-638-3780

Washington Metropolitan Area Transit Authority

A District of Columbia, Maryland and Virginia Transit Partnership

W13,14
Bock Road Line

For route and schedule information
Call 202-637-7000
www.wmata.com

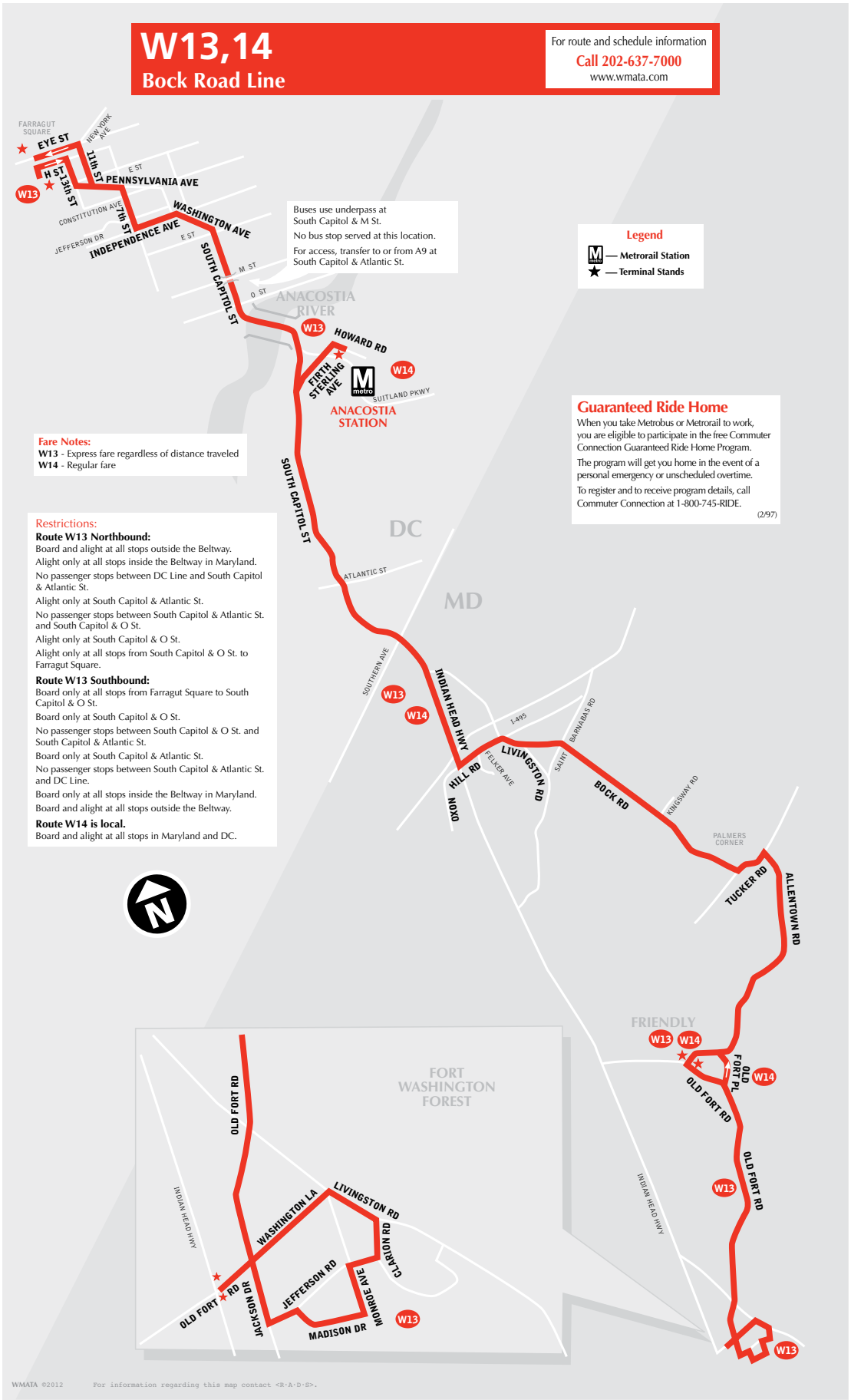

WMATA ©2012
For information regarding this map contact <R·A·D·S>.

W13,14

Bock Road Line

Northbound To Farragut Square

Monday thru Friday — Lunes a viernes

Route Number	Old Fort Rd. & Indian Head Hwy. (Fort Washington Forest)	Allentown & Old Fort Rds. (Friendly)	Tucker & Allentown Rds.	Bock & Kingsway Rds.	Bock & Saint Barnabas Rds.	Indian Head Hwy. & Southern Ave. (DC Line)	ANACOSTIA	7th St. & Independence Ave. SW	11th & E Sts. NW	Eye & 17th Sts. NW (FARRAGUT SQUARE)
AM Service — Servicio matutino										
W13	4:52	5:03	5:11	5:14	5:18	5:25	-	5:43	5:47	5:53
W13	-	5:23	5:31	5:34	5:38	5:45	-	6:03	6:07	6:13
W13	5:29	5:40	5:48	5:51	5:55	6:02	-	6:20	6:24	6:30
W13	-	5:54	6:01	6:05	6:09	6:21	-	6:43	6:47	6:55
W13	5:57	6:10	6:17	6:21	6:25	6:37	-	6:59	7:03	7:11
W13	-	6:26	6:33	6:37	6:41	6:52	-	7:17	7:22	7:31
W13	-	6:26	6:33	6:37	6:41	6:52	-	7:17	7:22	7:31
W13	6:32	6:44	6:51	6:55	6:59	7:10	-	7:35	7:40	7:49
W13	-	7:00	7:07	7:11	7:15	7:26	-	7:51	7:56	8:05
W13	7:06	7:18	7:25	7:29	7:33	7:43	-	8:06	8:10	8:22
W13	-	7:39	7:47	7:51	7:55	8:05	-	8:26	8:31	8:44
W13	7:47	7:57	8:05	8:09	8:13	8:23	-	8:44	8:49	9:02
W14	-	8:54	9:03	9:06	9:10	9:20	9:33	-	-	-
W14	-	9:54	10:03	10:06	10:10	10:20	10:33	-	-	-
W14	-	10:54	11:03	11:06	11:10	11:20	11:33	-	-	-
W14	-	11:54	12:03	12:06	12:10	12:20	12:33	-	-	-
W14	-	12:54	1:03	1:06	1:10	1:20	1:33	-	-	-
PM Service — Servicio vespertino										
W14	-	1:54	2:03	2:06	2:10	2:20	2:33	-	-	-
W14	-	2:54	3:03	3:06	3:10	3:20	3:33	-	-	-

On four Federal holidays, Columbus Day, Veterans' Day, Martin L. King Day, and Presidents' Day, Metrobus will run on a Saturday supplemental schedule. On these holidays, the weekday trips will operate.

Southbound To Fort Washington Forest

Monday thru Friday — Lunes a viernes

Route Number	17th & H Sts. NW (Farragut Square)	Pennsylvania Ave. & 11th St. NW	7th St. & Jefferson Dr. SW (Independence Ave.)	Anacostia	Indian Head Hwy. & Southern Ave. (DC Line)	Bock & Saint Barnabas Rds.	Bock & Kingsway Rds.	Tucker & Allentown Rds.	Allentown & Old Fort Rds. (FRIENDLY)	Old Fort Rd. & Indian Head Hwy. (FORT WASHINGTON FOREST)
AM Service — Servicio matutino										
W14	-	-	-	10:15	10:26	10:35	10:38	10:42	10:49	-
W14	-	-	-	11:15	11:26	11:35	11:38	11:42	11:49	-
PM Service — Servicio vespertino										
W14	-	-	-	12:15	12:26	12:35	12:38	12:42	12:49	-
W14	-	-	-	1:13	1:26	1:35	1:38	1:42	1:49	-
W14	-	-	-	2:13	2:26	2:35	2:38	2:42	2:49	-
W14	-	-	-	3:18	3:31	3:40	3:43	3:47	3:54	-
W13	3:35	3:44	3:49	-	4:11	4:23	4:28	4:31	4:38	4:49
W13/	3:57	4:09	4:15	-	4:39	4:47	4:51	4:55	5:02	-
W13	4:18	4:30	4:36	-	5:01	5:12	5:18	5:24	5:34	5:46
W13/	4:37	4:49	4:55	-	5:20	5:31	5:37	5:43	5:53	-
W13	4:51	5:05	5:10	-	5:35	5:47	5:53	5:59	6:10	6:21
W13/	5:10	5:24	5:31	-	5:55	6:02	6:07	6:11	6:19	-
W13/	5:10	5:24	5:31	-	5:55	6:02	6:07	6:11	6:19	-
W13	5:28	5:42	5:49	-	6:13	6:20	6:25	6:29	6:37	6:49
W13/	5:48	6:00	6:04	-	6:27	6:37	6:39	6:43	6:49	-
W13	6:13	6:25	6:29	-	6:52	7:02	7:04	7:08	7:14	7:23
W13	6:43	6:55	6:59	-	7:22	7:32	7:34	7:38	7:44	7:53

On four Federal holidays, Columbus Day, Veterans' Day, Martin L. King Day, and Presidents' Day, Metrobus will run on a Saturday supplemental schedule. On these holidays, the weekday trips will operate.

How to use this timetable

- Use the map to find the stops closest to where you will get on and off the bus.
- Select the schedule (Weekday, Saturday, Sunday) for when you will travel. Along the top of the schedule, find the stop at or nearest the point where you will get on the bus. Follow that column down to the time you want to leave.
- Use the same method to find the times the bus is scheduled to arrive at the stop where you will get off the bus.
- If the bus stop is not listed, use the time shown for the bus stop before it as the time to wait at the stop.
- The end-of-the-line or last stop is listed in ALL CAPS on the schedule.

Cómo Usar este Horario

- Use este mapa para localizar las paradas más cercanas a donde se subirá y bajará del autobús.
- Seleccione el horario (Entre semana, sábado, domingo) de cuando viajará. A lo largo de la parte superior del horario, localice la parada o el punto más cercano a la parada en la que se subirá al autobús. Siga esa columna hacia abajo hasta la hora en la que desee salir.
- Utilice el mismo método para localizar las horas en que el autobús está programado para llegar a la parada en donde desea bajarse del autobús.
- Si la parada del autobús no está listada use la hora que se muestra en la parada anterior como la hora de espera en la parada.
- El final de la ruta o la última parada del autobús aparece en letras MAYÚSCULAS en el horario.

English-Español Effective 9-25-11

W15

Camp Springs-Indian Head Hwy. Line

metrobus

Serves these locations-
Brinda servicio a estas ubicaciones

- Camp Springs
- Padgetts Corner
- Oxon Hill
- Wilson Towers
- Brookside Park Condos
- Eastover
- Southern Ave station

R3/1/13

www.wmata.com
Information Anytime 202-637-7000 TTY 202-638-3780

metro

Washington Metropolitan Area Transit Authority

A District of Columbia, Maryland and Virginia Transit Partnership

W15
Camp Springs-Indian Head Highway Line

For route and schedule information
Call 202-637-7000
www.wmata.com

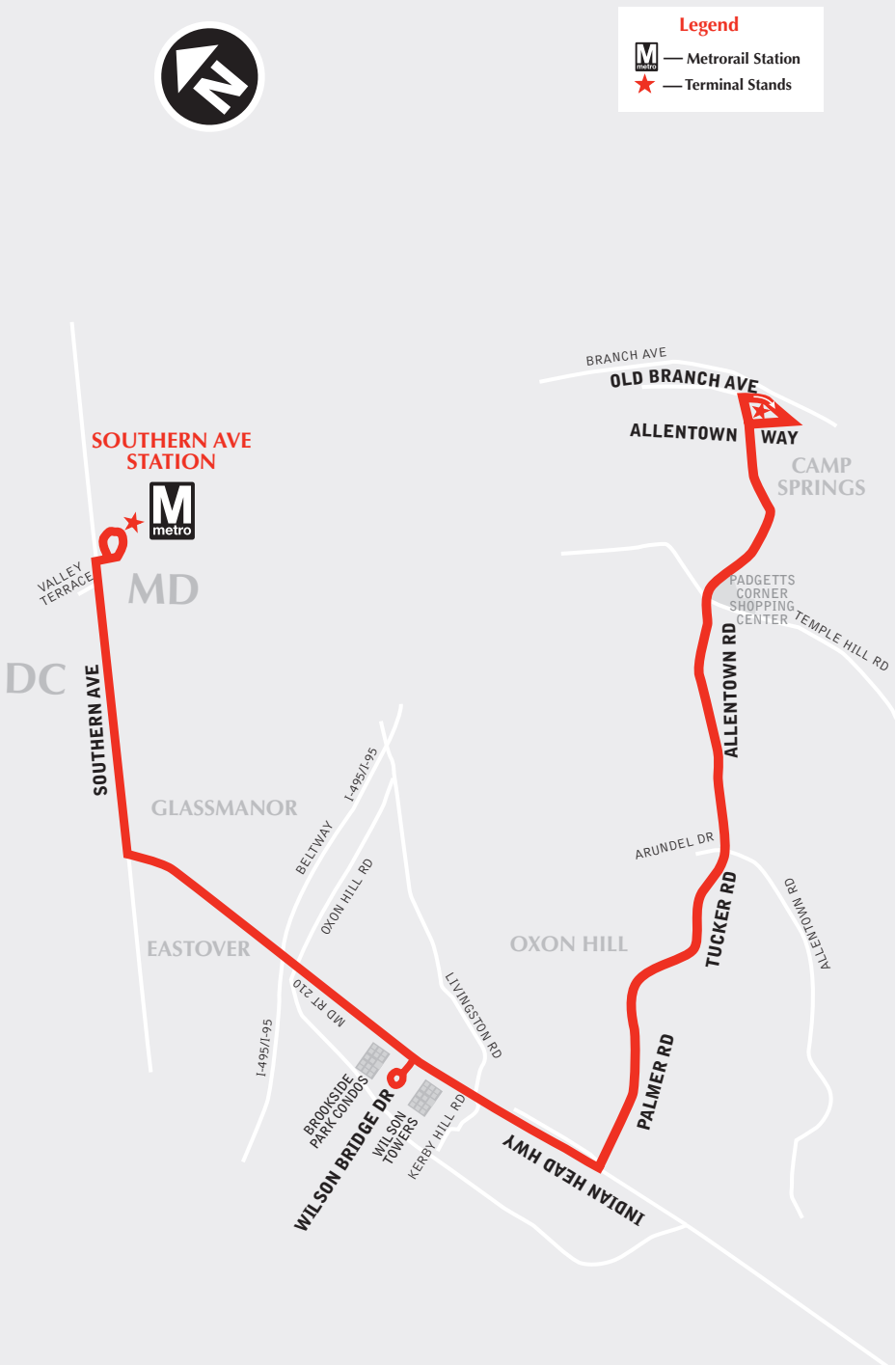

W15

Camp Springs-Indian Head Hwy. Line

Northbound To Southern Avenue station

Monday thru Friday —
Lunes a viernes
(except holidays - ex cepto los días festivos)

Route Number	Allentown Way & Old Branch Ave. (Camp Springs)	Allentown Rd. & Temple Hill Rd. (Padgetts Corner)	Tucker Rd & Arundel Dr.	Wilson Bridge Dr. at Brookside Park Condos	Indian Head Hwy. & Southern Ave. (DC Line)	SOUTHERN AVE
AM Service — Servicio matutino						
W15	5:29	5:34	5:39	5:50	5:58	6:07
W15	5:59	6:04	6:09	6:20	6:28	6:37
W15	6:29	6:34	6:39	6:50	6:58	7:07
W15	6:50	6:55	7:00	7:10	7:24	7:33
W15	7:07	7:12	7:17	7:30	7:49	7:58
W15	7:41	7:46	7:51	8:00	8:09	8:16
W15	8:04	8:09	8:14	8:23	8:32	8:39

On four Federal holidays, Columbus Day, Veterans' Day, Martin L. King Day, and Presidents' Day, Metrobus will run on a Saturday supplemental schedule. On these holidays, the weekday trips will operate.

El Día de la Raza, el Día de los Veteranos, el Día de Martin Luther King Jr. y el Día de los Presidentes, Metrobus operará con el horario de entre semana en esta ruta.

Southbound To Camp Springs

Monday thru Friday —
Lunes a viernes
(except holidays - ex cepto los días festivos)

Route Number	Southern Ave	Indian Head Hwy. & Southern Ave. (DC Line)	Wilson Bridge Dr. at Brookside Park Condos	Tucker Rd. & Allentown Rd.	Allentown Rd. & Temple Hill Rd. (Padgetts Corner)	Allentown Way & Old Branch Ave. (CAMP SPRINGS)
PM Service — Servicio vespertino						
W15	4:00	4:11	4:21	4:31	4:37	4:42
W15	4:30	4:41	4:51	5:01	5:07	5:12
W15	4:55	5:06	5:16	5:26	5:32	5:37
W15	5:20	5:31	5:41	5:51	5:57	6:02
W15	5:45	5:56	6:06	6:16	6:22	6:27
W15	6:10	6:19	6:28	6:39	6:44	6:49
W15	6:35	6:44	6:53	7:04	7:09	7:14

On four Federal holidays, Columbus Day, Veterans' Day, Martin L. King Day, and Presidents' Day, Metrobus will run on a Saturday supplemental schedule. On these holidays, the weekday trips will operate.

El Día de la Raza, el Día de los Veteranos, el Día de Martin Luther King Jr. y el Día de los Presidentes, Metrobus operará con el horario de entre semana en esta ruta.

How to use this timetable

- Use the map to find the stops closest to where you will get on and off the bus.
- Select the schedule (Weekday, Saturday, Sunday) for when you will travel. Along the top of the schedule, find the stop at or nearest the point where you will get on the bus. Follow that column down to the time you want to leave.
- Use the same method to find the times the bus is scheduled to arrive at the stop where you will get off the bus.
- If the bus stop is not listed, use the time shown for the bus stop before it as the time to wait at the stop.
- The end-of-the-line or last stop is listed in ALL CAPS on the schedule.

Cómo Usar este Horario

- Use este mapa para localizar las paradas más cercanas a donde se subirá y bajará del autobús.
- Seleccione el horario (Entre semana, sábado, domingo) de cuando viajará. A lo largo de la parte superior del horario, localice la parada o el punto más cercano a la parada en la que se subirá al autobús. Siga esa columna hacia abajo hasta la hora en la que desee salir.
- Utilice el mismo método para localizar las horas en que el autobús está programado para llegar a la parada en donde desea bajarse del autobús.
- Si la parada del autobús no está listada use la hora que se muestra en la parada anterior como la hora de espera en la parada.
- El final de la ruta o la última parada del autobús aparece en letras MAYÚSCULAS en el horario.

English-Español Effective 9-30-12

W19

Indian Head Express Line

metrobus

Express Fare Charged on this Route

Serves these locations-
Brinda servicio a estas ubicaciones

- Naval Surface Warfare Center (Charles County)
- Town of Indian Head
- Bryans Road Park & Ride Lot
- Accokeek Village Park & Ride Lot
- Eastover
- Southern Ave station

R11/15/12

www.wmata.com
Information Anytime 202-637-7000 TTY 202-638-3780

Washington Metropolitan Area Transit Authority

A District of Columbia, Maryland and Virginia Transit Partnership

W19
Indian Head Express Line

For route and schedule information
Call 202-637-7000
www.wmata.com

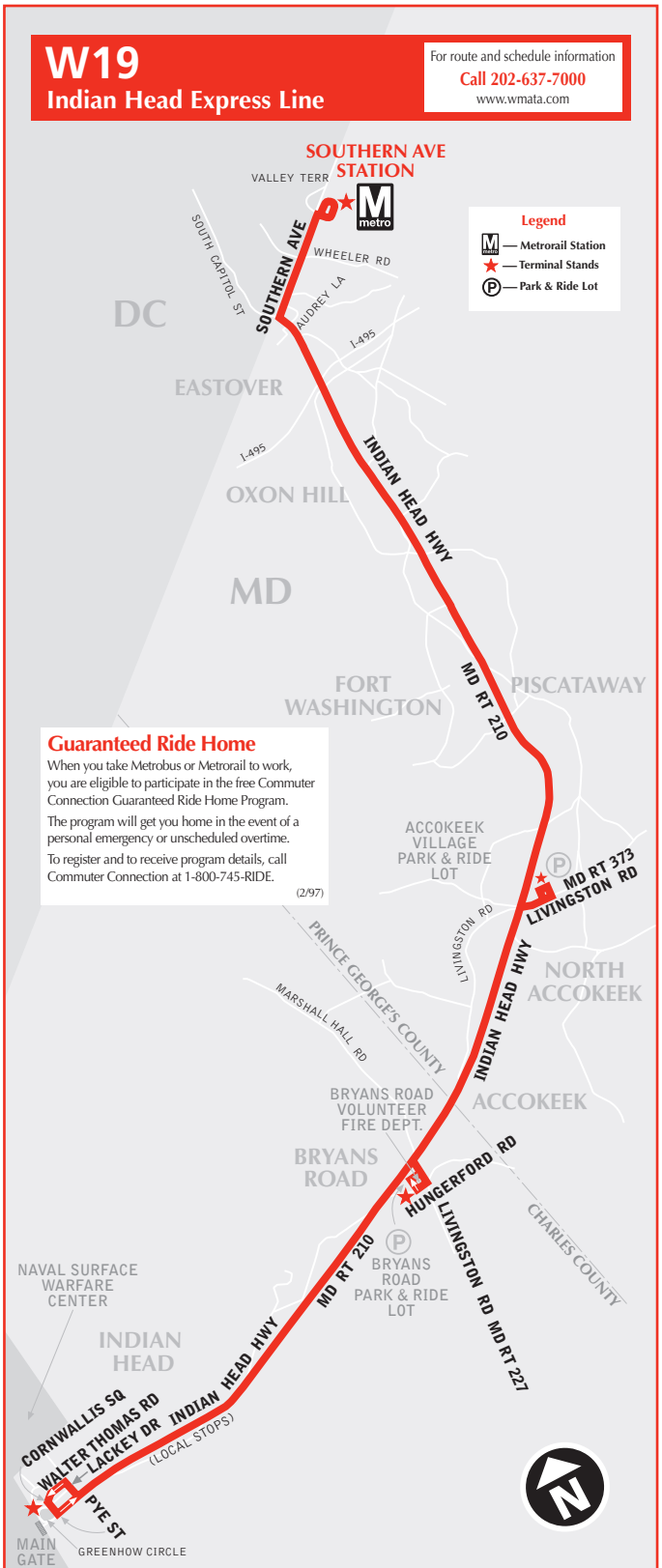

Guaranteed Ride Home

When you take Metrobus or Metrorail to work, you are eligible to participate in the free Commuter Connection Guaranteed Ride Home Program.

The program will get you home in the event of a personal emergency or unscheduled overtime.

To register and to receive program details, call Commuter Connection at 1-800-745-RIDE.

(2/97)

Rt. W19 Restrictions

Northbound to Southern Avenue Station

Board and alight at all stops in Charles County and at all stops in the vicinity of Rt. 210 & Rt. 373 (North Accokeek) in Prince George's County. **Alight only** at all stops on Indian Head Highway between North Accokeek and Southern Avenue (District Line) as well as at Southern Avenue Station. (AM trips serve the Bryans Road and Accokeek Village Park & Ride lots. PM trips do not. W19 serves stops only on the main roadway of Indian Head Highway.)

Southbound to Indian Head

Board only at Southern Avenue Station and at all stops on Indian Head Highway in Prince George's County between Southern Avenue (District Line) and North Accokeek (Rt. 210 & Rt. 373). **Board and alight** at all stops in the vicinity of Rt. 210 & Rt. 373 and at all stops in Charles County. (PM trips serve the Accokeek Village and Bryans Road Park & Ride lots. AM trips do not. W19 serves stops only on the main roadway of Indian Head Highway.)

WMATA ©2012 For information regarding this map contact <R•A•D•S>.

W19

Indian Head Express Line

Northbound To Southern Avenue station

Monday thru Friday —
Lunes a viernes
(except holidays - ex cepto los días festivos)

Route Number	Naval Surface Warfare Center (Main Gate)	Bryans Road (Indian Head Hwy & Rt. 227)	Bryans Road Park & Ride	Accokeek Village Park & Ride	North Accokeek (Indian Head Hwy & Rt. 373)	Indian Head Hwy. & Southern Ave. (DC Line)	SOUTHERN AVE Metro
AM Service — Servicio matutino							
W19	4:29	4:39	4:41	4:49	-	5:19	5:25
W19	4:54	5:06	5:11	5:21	-	5:58	6:05
W19	5:19	5:31	5:36	5:46	-	6:23	6:30
W19	5:39	5:51	5:56	6:06	-	6:43	6:50
W19	5:59	6:11	6:16	6:26	-	7:03	7:10
W19	6:24	6:35	6:39	6:48	-	7:24	7:30
W19	6:49	6:59	7:02	7:10	-	7:41	7:47
W19	7:05	7:15	7:18	7:26	-	7:57	8:03
W19	7:22	7:32	7:35	7:43	-	8:14	8:20
W19	7:42	7:52	7:55	8:03	-	8:34	8:40
PM Service — Servicio vespertino							
W19	4:50	5:01	-	-	5:11	5:38	5:50
W19	5:10	5:21	-	-	5:31	5:58	6:10
W19	5:35	5:43	-	-	5:50	6:13	6:22

On four Federal holidays, Columbus Day, Veterans' Day, Martin L. King Day, and Presidents' Day, Metrobus will run on a Saturday supplemental schedule. On these holidays, the weekday trips will operate.

Southbound To Naval Surfce Warfare Center

Monday thru Friday —
Lunes a viernes
(except holidays - ex cepto los días festivos)

Route Number	Southern Ave Metro	Indian Head Hwy. & Southern Ave. (DC Line)	North Accokeek (Indian Head Hwy & Rt. 373)	Accokeek Village Park & Ride	BRYANS ROAD PARK & RIDE	Bryans Road (Indian Head Hwy & Rt. 227)	Naval Surface Warfare Center (Main Gate) ■
AM Service — Servicio matutino							
W19	5:37	5:44	6:01	-	-	6:09	6:18
W19	6:10	6:17	6:34	-	-	6:42	6:51
W19	6:35	6:42	6:59	-	-	7:07	7:16
W19	6:55	7:02	7:19	-	-	7:27	7:36
PM Service — Servicio vespertino							
W19	3:40	3:51	-	4:11	4:22	4:24	4:37
W19	4:08	4:19	-	4:39	4:50	4:52	5:05
W19	4:28	4:39	-	4:59	5:10	5:12	5:25
W19	4:48	5:00	-	5:23	5:35	5:37	5:51
W19	5:08	5:20	-	5:43	5:55	5:57	6:11
W19	5:23	5:35	-	5:58	6:10	6:12	6:26
W19	5:38	5:50	-	6:13	6:25	6:27	6:41
W19	5:58	6:10	-	6:33	6:45	6:47	7:01
W19	6:18	6:29	-	6:51	7:01	7:03	7:16
W19	6:48	6:59	-	7:21	7:31	7:33	7:46

■ — *Buses are signed INDIAN HEAD.*
El anuncio del autobús muestra INDIAN HEAD.

On four Federal holidays, Columbus Day, Veterans' Day, Martin L. King Day, and Presidents' Day, Metrobus will run on a Saturday supplemental schedule. On these holidays, the weekday trips will operate.

KNOW MORE.
KNOW FIRST. metroAlerts
Sign up today at wmata.com/MetroAlerts

How to use this timetable

- Use the map to find the stops closest to where you will get on and off the bus.
- Select the schedule (Weekday, Saturday, Sunday) for when you will travel. Along the top of the schedule, find the stop at or nearest the point where you will get on the bus. Follow that column down to the time you want to leave.
- Use the same method to find the times the bus is scheduled to arrive at the stop where you will get off the bus.
- If the bus stop is not listed, use the time shown for the bus stop before it as the time to wait at the stop.
- The end-of-the-line or last stop is listed in ALL CAPS on the schedule.

Cómo Usar este Horario

- Use este mapa para localizar las paradas más cercanas a donde se subirá y bajará del autobús.
- Seleccione el horario (Entre semana, sábado, domingo) de cuando viajará. A lo largo de la parte superior del horario, localice la parada o el punto más cercano a la parada en la que se subirá al autobús. Siga esa columna hacia abajo hasta la hora en la que desee salir.
- Utilice el mismo método para localizar las horas en que el autobús está programado para llegar a la parada en donde desea bajarse del autobús.
- Si la parada del autobús no está listada use la hora que se muestra en la parada anterior como la hora de espera en la parada.
- El final de la ruta o la última parada del autobús aparece en letras MAYÚSCULAS en el horario.

English-Español

metrobus

W45,47
Wilson High School Line

♿ All Metrobuses are fully accessible and are equipped with lifts or ramps for wheelchair accessibility
Todos los autobuses de Metro son accesibles a personas con impedimentos y están equipados con rampas o elevadores para sillas de ruedas

Serves these locations-
Brinda servicio a estas ubicaciones
Wilson High School
Mount Pleasant
Columbia Heights station
16th St. & Arkansas Ave. N.W.
14th St. & Colorado Ave. N.W.

Schedule 3-5-12

INFORMATION ANYTIME 202-637-7000 TTY 202-638-3780 ♿

Metro Opens Doors
MetroOpensDoors.com

Washington Metropolitan Area Transit Authority

A District of Columbia, Maryland and Virginia Transit Partnership

Wilson High School
Routes W45,W47
MISSOURI AVE
MILITARY RD
W45
14th ST
KENNEDY ST
NEBRASKA AVE
CONNECTICUT AVE
W47
40th ST
CHESAPEAKE ST
BRANDYWINE ST
W45
WILSON HIGH SCHOOL
FORT DR
ALBEMARLE ST
TENLEY CIRCLE
TENLEYTOWN-AU STATION
COLORADO AVE
16th ST
W45
ARKANSAS AVE
MT PLEASANT
WISCONSIN AVE
PORTER ST
W47
W47
PARK RD
MT PLEASANT ST
KLINGLE RD
W47
IRVING ST
CONNECTICUT AVE
CALVERT ST
COLUMBIA RD
COLUMBIA HEIGHTS STATION
N
W
E
S
Legend
Metrorail Station
Terminal Stands
WMATA ©2004
For information regarding this map contact <R•A•D•S>.

W45, 47
Wilson High School Line

Using this timetable

- Use the map to find the stops closest to where you will get on and off the bus.
- Select the schedule (weekday, Saturday, Sunday) for when you will travel. Along the top of the schedule, find the stop at or nearest the point where you will get on the bus. Follow that column down to the time you want to leave.
- Use the same method to find the times the bus is scheduled to arrive at the stop where you will get off the bus.
- If the bus stop is not listed, use the time shown for the bus stop before it as the time to wait at the stop.
- The end-of-the-line or last stop is listed in ALL CAPS on the schedule.

Monday though Friday
(Operates only when public schools are open. El recorrido se realiza solamente cuando están abiertas las escuelas públicas.)

Westbound
con dirección al oeste

Route Number	16th St. & Arkansas Ave. NW	Colorado Ave. & 14th St. NW	Fort Dr. & Albemarle St. NW (WILSON HIGH SCHOOL)
AM Service — Servicio matutino			
W45	8:00	8:04	8:30

Eastbound
con dirección al este

Route Number	Fort Dr. & Albemarle St. NW (Wilson High School)	Mt. Pleasant & Lamont Sts. NW	Irving & 14th Sts. NW (COLUMBIA HEIGHTS) M	Colorado Ave. & 14th St. NW	16TH ST. & ARKANSAS AVE. NW
PM Service — Servicio vespertino					
W47	3:25	3:42	3:46	-	-
W45	3:25	-	-	3:41	3:45

How to use this timetable

- Use the map to find the stops closest to where you will get on and off the bus.
- Select the schedule (Weekday, Saturday, Sunday) for when you will travel. Along the top of the schedule, find the stop at or nearest the point where you will get on the bus. Follow that column down to the time you want to leave.
- Use the same method to find the times the bus is scheduled to arrive at the stop where you will get off the bus.
- If the bus stop is not listed, use the time shown for the bus stop before it as the time to wait at the stop.
- The end-of-the-line or last stop is listed in ALL CAPS on the schedule.

Cómo Usar este Horario

- Use este mapa para localizar las paradas más cercanas a donde se subirá y bajará del autobús.
- Seleccione el horario (Entre semana, sábado, domingo) de cuando viajará. A lo largo de la parte superior del horario, localice la parada o el punto más cercano a la parada en la que se subirá al autobús. Siga esa columna hacia abajo hasta la hora en la que desee salir.
- Utilice el mismo método para localizar las horas en que el autobús está programado para llegar a la parada en donde desea bajarse del autobús.
- Si la parada del autobús no está listada use la hora que se muestra en la parada anterior como la hora de espera en la parada.
- El final de la ruta o la última parada del autobús aparece en letras MAYÚSCULAS en el horario.

English-Español Effective 9-30-12

X1,3

Benning Road Line

metrobus

Serves these locations-
Brinda servicio a estas ubicaciones

- Minnesota Ave station
- Benning Rd. N.E.
- Hechinger Mall
- H St. N.E. (X1)
- Government Printing Office (X1)
- Federal Triangle (X1)
- Potomac Park/State Dept. (X1)
- Foggy Bottom-GWU station (X1)
- Gallaudet University (X3)
- NoMa-Gallaudet U station (X3)
- U Street station (X3)
- Reeves Center (X3)
- Adams Morgan (X3)
- Woodley Park station (X3)
- McLean Gardens (X3)
- Tenleytown-AU station (X3)

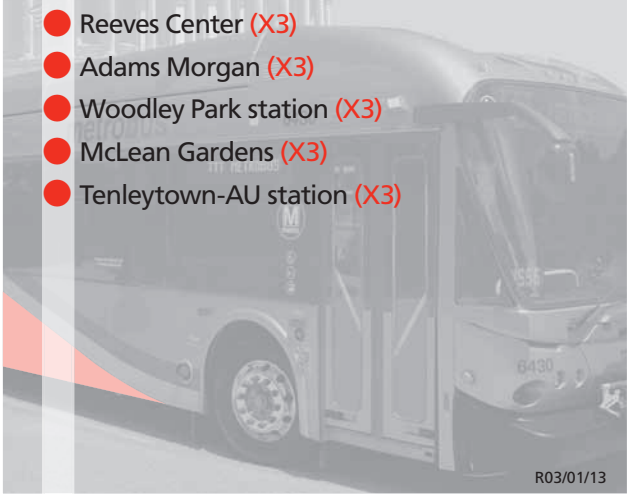

R03/01/13

www.wmata.com
Information Anytime 202-637-7000 TTY 202-638-3780

Washington Metropolitan Area Transit Authority

A District of Columbia, Maryland and Virginia Transit Partnership

X1,3
Benning Road Line

For route and schedule information
Call 202-637-7000
www.wmata.com

Guaranteed Ride Home

When you take Metrobus or Metrorail to work, you are eligible to participate in the free Commuter Connection Guaranteed Ride Home Program.

The program will get you home in the event of a personal emergency or unscheduled overtime.

To register and to receive program details, call Commuter Connection at 1-800-745-RIDE.

(2/97)

WMATA ©2013 For information regarding this map contact <R•A•D•S>.

KNOW MORE.
KNOW FIRST. metroAlerts
Sign up today at wmata.com/MetroAlerts

X1,3

Benning Road Line

Westbound to Foggy Bottom-GWU and Tenleytown-AU stations

Monday thru Friday — Lunes a viernes

Route Number	Minnesota Ave (metro)	Benning Rd. & 16th St. NE (Hechinger Mall)	H & 8th Sts. NE	Florida Ave. & North Capitol St. NW	North Capitol St. & G Pl. NW (Govt. Printing Office)	Florida & Georgia Aves. NW	U & 14th Sts. NW (Reeves Center)	Constitution Ave. & 10th St. NW	Duke Ellington Bridge	23rd & I Sts. NW (FOGGY BOTTOM-GWU) (metro)	Wisconsin Ave & Newark St. NW (McLean Gardens)	Fort Dr. & Albemarle St. NW (TENLEY-TOWN-AU) (metro)
AM Service — Servicio matutino												
X3	6:00	6:08	-	6:20	-	6:24	6:28	-	6:36	-	6:48	6:54
X1	6:06	6:14	6:19	-	6:23	-	-	6:31	-	6:41	-	-
X1	6:23	6:31	6:36	-	6:40	-	-	6:48	-	6:58	-	-
X3	6:30	6:40	-	6:52	-	6:57	7:02	-	7:10	-	7:22	7:28
X1	6:38	6:48	6:53	-	6:58	-	-	7:07	-	7:18	-	-
X3	6:50	7:00	-	7:12	-	7:17	7:22	-	7:30	-	7:42	7:48
X1	6:53	7:03	7:08	-	7:13	-	-	7:22	-	7:33	-	-
X1	7:08	7:18	7:23	-	7:28	-	-	7:37	-	7:48	-	-
X3	7:12	7:22	-	7:34	-	7:39	7:44	-	7:52	-	8:04	8:10
X1	7:24	7:34	7:39	-	7:44	-	-	7:53	-	8:04	-	-
X3	7:37	7:47	-	7:59	-	8:04	8:09	-	8:17	-	8:29	8:35
X1	7:40	7:52	7:58	-	8:04	-	-	8:13	-	8:24	-	-
X1	7:56	8:08	8:14	-	8:20	-	-	8:29	-	8:40	-	-
X3	8:02	8:14	-	8:28	-	8:34	8:39	-	8:49	-	9:00	9:07
X1	8:19	8:31	8:37	-	8:43	-	-	8:52	-	9:03	-	-
X3	8:22	8:34	-	8:48	-	8:54	8:59	-	9:09	-	9:20	9:27
X1	8:39	8:51	8:57	-	9:03	-	-	9:12	-	9:23	-	-

On four Federal holidays, Columbus Day, Veterans' Day, Martin L. King Day, and Presidents' Day, Metrobus will run on a Saturday supplemental schedule. On these holidays, these routes will have no service.

Eastbound To Minnesota Avenue station

Monday thru Friday — Lunes a viernes

Route Number	Fort Dr. & Albemarle St. NW (Tenley-town- AU) (metro)	Wisconsin Ave. & Newark St. NW (McLean Gardens)	23rd & I Sts. NW (Foggy Bottom-GWU) (metro)	Duke Ellington Bridge	Constitution Ave. & 10th St. NW	U & 14th Sts. NW (Reeves Center)	North Capitol & H Sts. NE (Govt. Printing Office)	Florida Ave. & 7th St. NW	Florida Ave. & North Capitol St. NW	H & 8th Sts. NE	Benning Rd. & 15th St. NE (Hechinger Mall)	MINNESOTA AVE (metro)
PM Service — Servicio vespertino												
X1	-	-	3:38	-	3:50	-	4:01	-	-	4:07	4:13	4:26
X3	3:31	3:40	-	3:51	-	3:59	-	4:04	4:10	-	4:24	4:37
X1	-	-	4:03	-	4:15	-	4:26	-	-	4:32	4:38	4:51
X3	3:51	4:00	-	4:11	-	4:19	-	4:24	4:30	-	4:44	4:57
X1	-	-	4:28	-	4:40	-	4:51	-	-	4:57	5:03	5:16
X3	4:25	4:34	-	4:45	-	4:53	-	4:58	5:06	-	5:19	5:34
X1	-	-	4:53	-	5:07	-	5:19	-	-	5:25	5:31	5:46
X3	5:01	5:10	-	5:21	-	5:29	-	5:34	5:42	-	5:55	6:10
X1	-	-	5:19	-	5:33	-	5:45	-	-	5:51	5:57	6:12
X1	-	-	5:44	-	5:54	-	6:01	-	-	6:06	6:11	6:24
X3	5:37	5:45	-	5:56	-	6:04	-	6:10	6:16	-	6:26	6:39
X1	-	-	6:09	-	6:19	-	6:26	-	-	6:31	6:36	6:49

On four Federal holidays, Columbus Day, Veterans' Day, Martin L. King Day, and Presidents' Day, Metrobus will run on a Saturday supplemental schedule. On these holidays, these routes will have no service.

How to use this timetable

- Use the map to find the stops closest to where you will get on and off the bus.
- Select the schedule (Weekday, Saturday, Sunday) for when you will travel. Along the top of the schedule, find the stop at or nearest the point where you will get on the bus. Follow that column down to the time you want to leave.
- Use the same method to find the times the bus is scheduled to arrive at the stop where you will get off the bus.
- If the bus stop is not listed, use the time shown for the bus stop before it as the time to wait at the stop.
- The end-of-the-line or last stop is listed in ALL CAPS on the schedule.

Cómo Usar este Horario

- Use este mapa para localizar las paradas más cercanas a donde se subirá y bajará del autobús.
- Seleccione el horario (Entre semana, sábado, domingo) de cuando viajará. A lo largo de la parte superior del horario, localice la parada o el punto más cercano a la parada en la que se subirá al autobús. Siga esa columna hacia abajo hasta la hora en la que desee salir.
- Utilice el mismo método para localizar las horas en que el autobús está programado para llegar a la parada en donde desea bajarse del autobús.
- Si la parada del autobús no está listada use la hora que se muestra en la parada anterior como la hora de espera en la parada.
- El final de la ruta o la última parada del autobús aparece en letras MAYÚSCULAS en el horario.

English-Español Effective 12-29-13

X2

Benning Road–H Street Line

metrobus

Serves these locations-
Brinda servicio a estas ubicaciones

- Minnesota Ave station
- Benning Rd. N.E.
- Hechinger Mall
- H St. N.E./N.W.
- Government Printing Office
- Gallery Place station
- McPherson Sq station
- White House
- Lafayette Square

www.wmata.com
Information Anytime 202-637-7000 TTY 202-638-3780

metro

Washington Metropolitan Area Transit Authority

A District of Columbia, Maryland and Virginia Transit Partnership

X2
Benning Road-H Street Line

For route and schedule information
Call 202-637-7000
www.wmata.com

Guaranteed Ride Home

When you take Metrobus or Metrorail to work, you are eligible to participate in the free Commuter Connection Guaranteed Ride Home Program. The program will get you home in the event of a personal emergency or unscheduled overtime. To register and to receive program details, call Commuter Connection at 1-800-745-RIDE.

(2/97)

WMATA ©2010 For information regarding this map contact <R•A•D•S>.

X2

Benning Road–H Street Line

Westbound to Lafayette Square

Monday thru Friday — Lunes a viernes

Route Number	Minnesota Ave Metro	Phelps High School	Benning Rd. & 16th St. NE (Hechinger Mall)	H & 8th Sts. NE	H & North Capitol Sts. NW (Govt. Printing Office)	H & 7th Sts. NW (Gallery Place) Metro	H & 13th Sts. NW	H St. & Madison Pl. NW (LAFAYETTE SQUARE)
AM Service — Servicio matutino								
X2	4:15	-	4:23	4:28	4:31	4:35	4:39	4:45
X2	4:35	-	4:43	4:48	4:51	4:55	4:59	5:05
X2	4:48	-	4:56	5:01	5:04	5:09	5:13	5:20
X2	5:00	-	5:08	5:13	5:16	5:21	5:25	5:32
X2	5:12	-	5:20	5:25	5:28	5:33	5:37	5:44
X2	5:24	-	5:32	5:37	5:40	5:45	5:49	5:56
X2	5:36	-	5:44	5:49	5:52	5:57	6:01	6:08
X2	5:48	-	5:56	6:01	6:04	6:09	6:13	6:20
X2	5:58	-	6:06	6:11	6:14	6:19	6:23	6:30
X2	6:08	-	6:16	6:21	6:24	6:29	6:33	6:40
X2	6:16	-	6:25	6:30	6:34	6:40	6:44	6:52
X2	6:26	-	6:35	6:40	6:44	6:50	6:54	7:02
X2	6:36	-	6:45	6:50	6:54	7:00	7:04	7:12
X2	6:46	-	6:55	7:00	7:04	7:10	7:14	7:22
X2	6:56	-	7:05	7:10	7:14	7:20	7:24	7:32
X2	7:02	-	7:11	7:16	7:20	7:26	7:30	7:38
X2	7:09	-	7:18	7:23	7:27	7:33	7:37	7:45
X2	7:16	-	7:27	7:33	7:38	7:45	7:49	7:56
X2	7:23	-	7:34	7:40	7:45	7:52	7:56	8:03
X2	7:29	-	7:40	7:46	7:51	7:58	8:02	8:09
X2	7:36	-	7:47	7:53	7:58	8:05	8:09	8:16
X2	7:42	-	7:53	7:59	8:04	8:11	8:15	8:22
X2	7:49	-	8:00	8:06	8:11	8:18	8:22	8:29
X2	7:55	-	8:07	8:14	8:20	8:27	8:32	8:40
X2	8:03	-	8:15	8:22	8:28	8:35	8:40	8:48
X2	8:10	-	8:22	8:29	8:35	8:42	8:47	8:55
X2	8:17	-	8:29	8:36	8:42	8:49	8:54	9:02
X2	8:24	-	8:36	8:43	8:49	8:56	9:01	9:09
X2	8:31	-	8:43	8:50	8:56	9:03	9:08	9:16
X2	8:38	-	8:50	8:57	9:03	9:10	9:15	9:23
X2	8:45	-	8:57	9:04	9:10	9:17	9:22	9:30
X2	8:52	-	9:04	9:11	9:17	9:24	9:29	9:37
X2	8:59	-	9:11	9:18	9:24	9:31	9:36	9:44
X2	9:06	-	9:18	9:25	9:31	9:38	9:43	9:51
X2	9:14	-	9:26	9:33	9:39	9:46	9:51	9:59
X2	9:23	-	9:33	9:40	9:45	9:52	9:57	10:04
X2	9:31	-	9:41	9:48	9:53	10:00	10:05	10:12
X2	9:39	-	9:49	9:56	10:01	10:08	10:13	10:20
X2	9:47	-	9:57	10:04	10:09	10:16	10:21	10:28
X2	9:55	-	10:05	10:12	10:17	10:24	10:29	10:36
X2	10:03	-	10:13	10:20	10:25	10:32	10:37	10:44
X2	10:11	-	10:21	10:28	10:33	10:40	10:45	10:52
X2	10:19	-	10:29	10:36	10:41	10:48	10:53	11:00
X2	10:27	-	10:37	10:44	10:49	10:56	11:01	11:08
X2	10:35	-	10:45	10:52	10:57	11:04	11:09	11:16
X2	10:43	-	10:53	11:00	11:05	11:12	11:17	11:24
X2	10:51	-	11:01	11:08	11:13	11:20	11:25	11:32
X2	10:59	-	11:09	11:16	11:21	11:28	11:33	11:40
X2	11:07	-	11:17	11:24	11:29	11:36	11:41	11:48
X2	11:15	-	11:25	11:32	11:37	11:44	11:49	11:56
X2	11:23	-	11:33	11:40	11:45	11:52	11:57	12:04
X2	11:31	-	11:41	11:48	11:53	12:00	12:05	12:12
X2	11:39	-	11:49	11:56	12:01	12:08	12:13	12:20
X2	11:47	-	11:57	12:04	12:09	12:16	12:21	12:28
X2	11:55	-	12:05	12:12	12:17	12:24	12:29	12:36
PM Service — Servicio vespertino								
X2	12:03	-	12:13	12:20	12:25	12:32	12:37	12:44
X2	12:11	-	12:21	12:28	12:33	12:40	12:45	12:52
X2	12:19	-	12:29	12:36	12:41	12:48	12:53	1:00
X2	12:28	-	12:38	12:45	12:50	12:57	1:02	1:09
X2	12:36	-	12:46	12:53	12:58	1:05	1:10	1:17
X2	12:44	-	12:54	1:01	1:06	1:13	1:18	1:25
X2	12:53	-	1:03	1:10	1:15	1:22	1:27	1:34
X2	1:01	-	1:11	1:18	1:23	1:30	1:35	1:42
X2	1:09	-	1:19	1:26	1:31	1:38	1:43	1:50
X2	1:18	-	1:28	1:35	1:40	1:47	1:52	1:59
X2	1:26	-	1:36	1:43	1:48	1:55	2:00	2:07
X2	1:34	-	1:44	1:51	1:56	2:03	2:08	2:15
X2	1:43	-	1:53	2:00	2:05	2:12	2:17	2:24
X2	1:51	-	2:01	2:08	2:13	2:20	2:25	2:32

X2

Benning Road–H Street Line

Westbound to Lafayette Square

Monday thru Friday — Lunes a viernes

Route Number	Minnesota Ave Metro	Phelps High School	Benning Rd. & 16th St. NE (Hechinger Mall)	H & 8th Sts. NE	H & North Capitol Sts. NW (Govt. Printing Office)	H & 7th Sts. NW (Gallery Place) Metro	H & 13th Sts. NW	H St. & Madison Pl. NW (LAFAYETTE SQUARE)
PM Service — Servicio vespertino								
X2	1:58	-	2:08	2:14	2:19	2:26	2:31	2:38
X2	2:07	-	2:17	2:23	2:28	2:35	2:40	2:47
X2	2:15	-	2:25	2:31	2:36	2:43	2:48	2:55
X2	2:23	-	2:33	2:39	2:44	2:51	2:56	3:03
X2	2:31	-	2:41	2:47	2:52	2:59	3:04	3:11
X2	2:37	-	2:47	2:53	2:58	3:05	3:10	3:17
X2	2:44	-	2:54	3:00	3:05	3:12	3:17	3:24
X2	2:51	-	3:01	3:07	3:12	3:19	3:24	3:31
X2	2:57	-	3:07	3:13	3:18	3:25	3:30	3:37
X2	3:04	-	3:14	3:20	3:25	3:32	3:37	3:44
X2	3:11	-	3:21	3:27	3:32	3:39	3:44	3:51
X2	3:17	-	3:27	3:33	3:38	3:45	3:50	3:57
X2	3:24	-	3:34	3:40	3:45	3:52	3:57	4:04
X2	3:31	-	3:41	3:47	3:52	3:59	4:04	4:11
X2	3:37	-	3:47	3:53	3:58	4:05	4:10	4:17
● **X2**	-	3:45	3:49	3:55	4:00	4:07	4:12	4:19
X2	3:44	-	3:54	4:00	4:05	4:12	4:17	4:24
X2	3:51	-	4:01	4:07	4:12	4:19	4:24	4:31
X2	3:57	-	4:07	4:13	4:18	4:25	4:30	4:37
X2	4:04	-	4:14	4:20	4:25	4:32	4:37	4:44
X2	4:11	-	4:21	4:27	4:32	4:39	4:44	4:51
X2	4:17	-	4:27	4:33	4:38	4:45	4:50	4:57
X2	4:24	-	4:34	4:40	4:45	4:52	4:57	5:04
X2	4:31	-	4:41	4:47	4:52	4:59	5:04	5:11
X2	4:37	-	4:47	4:53	4:58	5:05	5:10	5:17
X2	4:44	-	4:54	5:00	5:05	5:12	5:17	5:24
X2	4:51	-	5:01	5:07	5:12	5:19	5:24	5:31
X2	4:59	-	5:09	5:15	5:20	5:27	5:32	5:39
X2	5:06	-	5:16	5:22	5:27	5:34	5:39	5:46
X2	5:14	-	5:24	5:30	5:35	5:42	5:47	5:54
X2	5:22	-	5:32	5:38	5:43	5:50	5:55	6:02
X2	5:30	-	5:40	5:46	5:51	5:58	6:03	6:10
X2	5:38	-	5:48	5:54	5:59	6:06	6:11	6:18
X2	5:46	-	5:56	6:02	6:07	6:14	6:19	6:26
X2	5:56	-	6:06	6:12	6:17	6:24	6:29	6:36
X2	6:13	-	6:22	6:27	6:31	6:36	6:41	6:48
X2	6:26	-	6:35	6:40	6:44	6:49	6:54	7:01
X2	6:38	-	6:47	6:52	6:56	7:01	7:06	7:13
X2	6:51	-	7:00	7:05	7:09	7:14	7:19	7:26
X2	7:03	-	7:12	7:17	7:21	7:26	7:31	7:38
X2	7:16	-	7:25	7:30	7:34	7:39	7:44	7:51
X2	7:28	-	7:37	7:42	7:46	7:51	7:56	8:03
X2	7:42	-	7:51	7:56	8:00	8:05	8:10	8:17
X2	7:57	-	8:06	8:11	8:15	8:20	8:25	8:32
X2	8:12	-	8:21	8:26	8:30	8:35	8:40	8:47
X2	8:27	-	8:36	8:41	8:45	8:50	8:55	9:02
X2	8:46	-	8:54	8:59	9:03	9:07	9:11	9:17
X2	9:01	-	9:09	9:14	9:18	9:22	9:26	9:32
X2	9:16	-	9:24	9:29	9:33	9:37	9:41	9:47
X2	9:31	-	9:39	9:44	9:48	9:52	9:56	10:02
X2	9:46	-	9:54	9:59	10:03	10:07	10:11	10:17
X2	10:01	-	10:09	10:14	10:18	10:22	10:26	10:32
X2	10:16	-	10:24	10:29	10:33	10:37	10:41	10:47
X2	10:30	-	10:38	10:43	10:47	10:51	10:55	11:01
X2	10:45	-	10:53	10:58	11:02	11:06	11:10	11:16
X2	11:00	-	11:08	11:13	11:17	11:21	11:25	11:31
X2	11:19	-	11:26	11:30	11:33	11:37	11:41	11:46
X2	11:34	-	11:41	11:45	11:48	11:52	11:56	12:01
X2	11:49	-	11:56	12:00	12:03	12:07	12:11	12:16
After Midnight Service — Servicio después de la medianoche								
X2	12:04	-	12:11	12:15	12:18	12:22	12:26	12:31
X2	12:19	-	12:26	12:30	12:33	12:37	12:41	12:46
X2	12:32	-	12:39	12:43	12:46	12:50	12:54	12:59
X2	12:56	-	1:03	1:07	1:10	1:14	1:18	1:23
X2	1:25	-	1:32	1:36	1:39	1:43	1:47	1:52
X2	1:57	-	2:03	2:07	2:10	2:13	2:17	2:22
X2	2:27	-	2:33	2:37	2:40	2:43	2:47	2:52

● — *Trip operates only on days when public school is open. El recorrido se realiza solamente cuando están abiertas las escuelas públicas.*

X2

Benning Road–
H Street Line

Eastbound to Minnesota Avenue station

Monday thru Friday — Lunes a viernes

Route Number	H St. & Madison Pl. NW (Lafay-ette Square)	H & 13th Sts. NW	H & 7th Sts. NW (Gallery Place) M metro	H & North Capitol Sts. NW (Govt. Printing Office)	H & 8th Sts. NE	Benning Rd. & 15th St. NE (Hech-inger Mall)	Benning Rd. & 19th St. NE	Phelps High School	MINNE-SOTA AVE M metro
AM Service — Servicio matutino									
X2	4:04	4:06	4:09	4:13	4:17	4:21	-	-	4:28
X2	4:29	4:31	4:34	4:38	4:42	4:46	-	-	4:53
X2	4:49	4:51	4:54	4:58	5:02	5:06	-	-	5:13
X2	5:09	5:11	5:14	5:18	5:22	5:26	-	-	5:33
X2	5:24	5:26	5:29	5:33	5:37	5:41	-	-	5:48
X2	5:36	5:38	5:41	5:45	5:49	5:53	-	-	6:00
X2	5:49	5:51	5:54	5:59	6:03	6:08	-	-	6:17
X2	6:01	6:03	6:06	6:11	6:15	6:20	-	-	6:29
X2	6:13	6:15	6:18	6:23	6:27	6:32	-	-	6:41
X2	6:25	6:27	6:30	6:35	6:39	6:44	-	-	6:53
X2	6:35	6:37	6:40	6:45	6:49	6:54	-	-	7:03
X2	6:46	6:48	6:52	6:58	7:02	7:08	-	-	7:18
X2	6:57	6:59	7:03	7:09	7:13	7:19	-	-	7:29
X2	7:07	7:09	7:13	7:19	7:23	7:29	-	-	7:39
X2	7:17	7:19	7:23	7:29	7:33	7:39	-	-	7:49
X2	7:27	7:29	7:33	7:39	7:43	7:49	-	-	7:59
X2	7:37	7:39	7:43	7:49	7:53	7:59	-	-	8:09
X2	7:44	7:46	7:50	7:56	8:00	8:06	-	-	8:16
X2	7:51	7:53	7:57	8:03	8:07	8:13	-	-	8:23
X2	8:01	8:03	8:07	8:13	8:17	8:23	-	-	8:33
X2	8:08	8:10	8:14	8:20	8:24	8:30	-	-	8:40
X2	8:14	8:16	8:20	8:26	8:30	8:36	-	-	8:46
X2	8:21	8:23	8:27	8:33	8:37	8:43	-	-	8:53
X2	8:27	8:30	8:34	8:40	8:45	8:52	-	-	9:02
X2	8:34	8:37	8:41	8:47	8:52	8:59	-	-	9:09
X2	8:45	8:48	8:52	8:58	9:03	9:10	-	-	9:20
X2	8:53	8:56	9:00	9:06	9:11	9:18	-	-	9:28
X2	9:00	9:03	9:07	9:13	9:18	9:25	-	-	9:35
X2	9:07	9:10	9:14	9:20	9:25	9:32	-	-	9:42
X2	9:14	9:17	9:21	9:27	9:32	9:39	-	-	9:49
X2	9:21	9:24	9:28	9:34	9:39	9:46	-	-	9:56
X2	9:28	9:31	9:35	9:41	9:46	9:53	-	-	10:03
X2	9:35	9:38	9:42	9:48	9:53	10:00	-	-	10:10
X2	9:42	9:45	9:49	9:55	10:00	10:07	-	-	10:17
X2	9:50	9:53	9:57	10:03	10:08	10:15	-	-	10:25
X2	9:57	10:00	10:05	10:12	10:17	10:26	-	-	10:36
X2	10:04	10:07	10:12	10:19	10:24	10:33	-	-	10:43
X2	10:10	10:13	10:18	10:25	10:30	10:39	-	-	10:49
X2	10:17	10:20	10:25	10:32	10:37	10:46	-	-	10:56
X2	10:25	10:28	10:33	10:40	10:45	10:54	-	-	11:04
X2	10:33	10:36	10:41	10:48	10:53	11:02	-	-	11:12
X2	10:41	10:44	10:49	10:56	11:01	11:10	-	-	11:20
X2	10:49	10:52	10:57	11:04	11:09	11:18	-	-	11:28
X2	10:57	11:00	11:05	11:12	11:17	11:26	-	-	11:36
X2	11:05	11:08	11:13	11:20	11:25	11:34	-	-	11:44
X2	11:13	11:16	11:21	11:28	11:33	11:42	-	-	11:52
X2	11:21	11:24	11:29	11:36	11:41	11:50	-	-	12:00
X2	11:29	11:32	11:37	11:44	11:49	11:58	-	-	12:08
X2	11:37	11:41	11:46	11:54	11:59	12:08	-	-	12:20
X2	11:45	11:49	11:54	12:02	12:07	12:16	-	-	12:28
X2	11:53	11:57	12:02	12:10	12:15	12:24	-	-	12:36

X2

Benning Road–H Street Line

Eastbound to Minnesota Avenue station

Monday thru Friday — Lunes a viernes

Route Number	H St. & Madison Pl. NW (Lafay-ette Square)	H & 13th Sts. NW	H & 7th Sts. NW (Gallery Place)	H & North Capitol Sts. NW (Govt. Printing Office)	H & 8th Sts. NE	Benning Rd. & 15th St. NE (Hech-inger Mall)	Benning Rd. & 19th St. NE	Phelps High School	MINNE-SOTA AVE
PM Service — Servicio vespertino									
X2	12:01	12:05	12:10	12:18	12:23	12:32	-	-	12:44
X2	12:09	12:13	12:18	12:26	12:31	12:40	-	-	12:52
X2	12:17	12:21	12:26	12:34	12:39	12:48	-	-	1:00
X2	12:25	12:29	12:34	12:42	12:47	12:56	-	-	1:08
X2	12:33	12:37	12:42	12:50	12:55	1:04	-	-	1:16
X2	12:41	12:45	12:50	12:58	1:03	1:12	-	-	1:24
X2	12:49	12:53	12:58	1:06	1:11	1:20	-	-	1:32
X2	12:57	1:01	1:06	1:14	1:19	1:28	-	-	1:40
X2	1:05	1:09	1:14	1:22	1:27	1:36	-	-	1:48
X2	1:14	1:18	1:23	1:31	1:36	1:45	-	-	1:57
X2	1:22	1:26	1:31	1:39	1:44	1:53	-	-	2:05
X2	1:30	1:34	1:39	1:47	1:52	2:01	-	-	2:13
X2	1:39	1:43	1:48	1:56	2:01	2:10	-	-	2:22
X2	1:47	1:51	1:56	2:04	2:09	2:18	-	-	2:30
X2	1:55	1:59	2:04	2:12	2:17	2:26	-	-	2:38
X2	2:04	2:08	2:13	2:21	2:26	2:35	-	-	2:47
X2	2:12	2:16	2:21	2:29	2:34	2:43	-	-	2:55
X2	2:20	2:24	2:29	2:37	2:42	2:51	-	-	3:03
X2	2:29	2:33	2:38	2:46	2:51	3:00	-	-	3:12
X2	2:37	2:41	2:46	2:54	2:59	3:08	-	-	3:20
X2	2:45	2:49	2:54	3:02	3:07	3:16	-	-	3:28
X2	2:52	2:56	3:01	3:09	3:14	3:23	-	-	3:35
X2	2:58	3:02	3:07	3:15	3:20	3:29	-	-	3:41
X2	3:05	3:09	3:14	3:22	3:27	3:36	-	-	3:48
● **X2**	-	-	-	-	-	-	-	3:45	3:54
X2	3:12	3:16	3:21	3:29	3:34	3:43	-	-	3:55
X2	3:19	3:23	3:28	3:36	3:41	3:50	-	-	4:02
X2	3:25	3:29	3:34	3:42	3:47	3:56	-	-	4:08
X2	3:32	3:36	3:41	3:49	3:54	4:03	-	-	4:15
X2	3:39	3:43	3:48	3:56	4:01	4:10	-	-	4:22
● **X2**	-	-	-	-	-	-	4:15	-	4:26
X2	3:45	3:49	3:54	4:02	4:07	4:16	-	-	4:28
X2	3:52	3:56	4:01	4:09	4:14	4:23	-	-	4:35
● **X2**	-	-	-	-	-	-	4:25	-	4:36
X2	3:59	4:03	4:08	4:16	4:21	4:30	-	-	4:42
● **X2**	-	-	-	-	-	-	4:35	-	4:46
X2	4:05	4:09	4:14	4:22	4:27	4:36	-	-	4:48
X2	4:12	4:16	4:21	4:29	4:34	4:43	-	-	4:55
● **X2**	-	-	-	-	-	-	4:45	-	4:56
X2	4:19	4:23	4:28	4:36	4:41	4:50	-	-	5:02
X2	4:25	4:29	4:34	4:42	4:47	4:56	-	-	5:08
X2	4:32	4:36	4:41	4:50	4:55	5:04	-	-	5:17
X2	4:39	4:43	4:48	4:57	5:02	5:11	-	-	5:24
X2	4:45	4:49	4:54	5:03	5:08	5:17	-	-	5:30
X2	4:52	4:56	5:01	5:10	5:15	5:24	-	-	5:37
X2	4:59	5:03	5:08	5:17	5:22	5:31	-	-	5:44
X2	5:05	5:09	5:14	5:23	5:28	5:37	-	-	5:50
X2	5:12	5:16	5:21	5:30	5:35	5:44	-	-	5:57
X2	5:19	5:23	5:28	5:37	5:42	5:51	-	-	6:04
X2	5:25	5:29	5:34	5:43	5:48	5:57	-	-	6:10
X2	5:32	5:36	5:41	5:50	5:55	6:04	-	-	6:17
X2	5:39	5:43	5:48	5:56	6:00	6:09	-	-	6:20
X2	5:46	5:50	5:55	6:03	6:07	6:16	-	-	6:27
X2	5:54	5:58	6:03	6:11	6:15	6:24	-	-	6:35
X2	6:02	6:06	6:11	6:19	6:23	6:32	-	-	6:43
X2	6:10	6:14	6:19	6:27	6:31	6:40	-	-	6:51
X2	6:18	6:21	6:26	6:32	6:36	6:44	-	-	6:54
X2	6:26	6:29	6:34	6:40	6:44	6:52	-	-	7:02
X2	6:34	6:37	6:42	6:48	6:52	7:00	-	-	7:10
X2	6:44	6:47	6:52	6:58	7:02	7:10	-	-	7:20

● — *Trip operates only on days when public school is open.*
El recorrido se realiza solamente cuando están abiertas las escuelas públicas.

X2

Benning Road–H Street Line

Eastbound to Minnesota Avenue station

Monday thru Friday — Lunes a viernes

Route Number	H St. & Madison Pl. NW (Lafayette Square)	H & 13th Sts. NW	H & 7th Sts. NW (Gallery Place) M metro	H & North Capitol Sts. NW (Govt. Printing Office)	H & 8th Sts. NE	Benning Rd. & 15th St. NE (Hechinger Mall)	Benning Rd. & 19th St. NE	Phelps High School	MINNESOTA AVE M metro
PM Service — Servicio vespertino									
X2	6:56	6:59	7:04	7:10	7:14	7:22	-	-	7:32
X2	7:09	7:12	7:17	7:23	7:27	7:35	-	-	7:45
X2	7:21	7:24	7:29	7:35	7:39	7:47	-	-	7:57
X2	7:34	7:37	7:42	7:48	7:52	8:00	-	-	8:10
X2	7:46	7:49	7:54	8:00	8:04	8:12	-	-	8:22
X2	7:59	8:02	8:07	8:13	8:17	8:25	-	-	8:35
X2	8:11	8:13	8:18	8:23	8:27	8:34	-	-	8:43
X2	8:25	8:27	8:32	8:37	8:41	8:48	-	-	8:57
X2	8:40	8:42	8:47	8:52	8:56	9:03	-	-	9:12
X2	8:55	8:57	9:02	9:07	9:11	9:18	-	-	9:27
X2	9:10	9:12	9:17	9:22	9:26	9:33	-	-	9:42
X2	9:25	9:27	9:32	9:37	9:41	9:48	-	-	9:57
X2	9:40	9:42	9:47	9:52	9:56	10:03	-	-	10:12
X2	9:54	9:56	10:01	10:06	10:10	10:17	-	-	10:26
X2	10:08	10:10	10:14	10:18	10:22	10:28	-	-	10:37
X2	10:23	10:25	10:29	10:33	10:37	10:43	-	-	10:52
X2	10:38	10:40	10:44	10:48	10:52	10:58	-	-	11:07
X2	10:53	10:55	10:59	11:03	11:07	11:13	-	-	11:22
X2	11:08	11:10	11:14	11:18	11:22	11:28	-	-	11:37
X2	11:23	11:25	11:29	11:33	11:37	11:43	-	-	11:52
X2	11:38	11:40	11:44	11:48	11:52	11:58	-	-	12:07
X2	11:52	11:54	11:57	12:01	12:04	12:09	-	-	12:17
After Midnight Service — Servicio después de la medianoche									
X2	12:10	12:12	12:15	12:19	12:22	12:27	-	-	12:35
X2	12:25	12:27	12:30	12:34	12:37	12:42	-	-	12:50
X2	12:40	12:42	12:45	12:49	12:52	12:57	-	-	1:05
X2	12:55	12:57	1:00	1:04	1:07	1:12	-	-	1:20
X2	1:10	1:12	1:15	1:18	1:21	1:25	-	-	1:32
X2	1:28	1:30	1:33	1:36	1:39	1:43	-	-	1:50
X2	1:58	2:00	2:03	2:06	2:09	2:13	-	-	2:20
X2	2:28	2:30	2:33	2:36	2:39	2:43	-	-	2:50
X2	2:58	3:00	3:03	3:06	3:09	3:13	-	-	3:20

X2

Benning Road–
H Street Line

Westbound to Lafayette Square

Saturday — En sábados

Route Number	Minnesota Ave Metro	Benning Rd. & 16th St. NE (Hechinger Mall)	H & 8th Sts. NE	H & North Capitol Sts. NW (Govt. Printing Office)	H & 7th Sts. NW (Gallery Place) Metro	H & 13th Sts. NW	H St. & Madison Pl. NW (LAFAYETTE SQUARE)
AM Service — Servicio matutino							
X2	4:15	4:23	4:28	4:31	4:34	4:37	4:41
X2	4:31	4:39	4:44	4:47	4:50	4:53	4:57
X2	4:47	4:55	5:00	5:03	5:06	5:09	5:13
X2	5:03	5:11	5:16	5:19	5:22	5:25	5:29
X2	5:19	5:27	5:32	5:35	5:38	5:41	5:45
X2	5:35	5:43	5:48	5:51	5:54	5:57	6:01
X2	5:50	5:58	6:03	6:08	6:12	6:16	6:22
X2	6:05	6:13	6:18	6:23	6:27	6:31	6:37
X2	6:20	6:28	6:33	6:38	6:42	6:46	6:52
X2	6:35	6:43	6:48	6:53	6:57	7:01	7:07
X2	6:50	6:58	7:03	7:08	7:12	7:16	7:22
X2	7:03	7:11	7:16	7:21	7:25	7:29	7:35
X2	7:15	7:23	7:28	7:33	7:37	7:41	7:47
X2	7:28	7:36	7:41	7:46	7:50	7:54	8:00
X2	7:40	7:48	7:53	7:58	8:02	8:06	8:12
X2	7:52	8:02	8:09	8:14	8:18	8:22	8:28
X2	8:04	8:14	8:21	8:26	8:30	8:34	8:40
X2	8:16	8:26	8:33	8:38	8:42	8:46	8:52
X2	8:28	8:38	8:45	8:50	8:54	8:58	9:04
X2	8:40	8:50	8:57	9:02	9:06	9:10	9:16
X2	8:52	9:02	9:09	9:14	9:18	9:22	9:28
X2	9:04	9:14	9:21	9:26	9:30	9:34	9:40
X2	9:16	9:26	9:33	9:38	9:42	9:46	9:52
X2	9:28	9:38	9:45	9:50	9:54	9:58	10:04
X2	9:40	9:50	9:57	10:02	10:06	10:10	10:16
X2	9:52	10:02	10:09	10:14	10:18	10:22	10:28
X2	10:04	10:14	10:21	10:26	10:30	10:34	10:40
X2	10:16	10:26	10:33	10:38	10:42	10:46	10:52
X2	10:28	10:38	10:45	10:50	10:54	10:58	11:04
X2	10:40	10:50	10:57	11:02	11:06	11:10	11:16
X2	10:50	11:01	11:09	11:14	11:19	11:23	11:29
X2	11:01	11:12	11:20	11:25	11:30	11:34	11:40
X2	11:11	11:22	11:30	11:35	11:40	11:44	11:50
X2	11:22	11:33	11:41	11:46	11:51	11:55	12:01
X2	11:32	11:43	11:51	11:56	12:01	12:05	12:11
X2	11:43	11:54	12:02	12:07	12:12	12:16	12:22
X2	11:53	12:04	12:12	12:17	12:22	12:26	12:32
PM Service — Servicio vespertino							
X2	12:04	12:15	12:23	12:28	12:33	12:37	12:43
X2	12:14	12:25	12:33	12:38	12:43	12:47	12:53
X2	12:25	12:36	12:44	12:49	12:54	12:58	1:04
X2	12:35	12:46	12:54	12:59	1:04	1:08	1:14
X2	12:46	12:57	1:05	1:10	1:15	1:19	1:25
X2	12:56	1:07	1:15	1:20	1:25	1:29	1:35
X2	1:07	1:18	1:26	1:31	1:36	1:40	1:46
X2	1:17	1:28	1:36	1:41	1:46	1:50	1:56
X2	1:28	1:39	1:47	1:52	1:57	2:01	2:07
X2	1:38	1:49	1:57	2:02	2:07	2:11	2:17
X2	1:49	2:00	2:08	2:13	2:18	2:22	2:28
X2	1:59	2:10	2:18	2:23	2:28	2:32	2:38
X2	2:10	2:21	2:29	2:34	2:39	2:43	2:49
X2	2:20	2:31	2:39	2:44	2:49	2:53	2:59

Saturday — En sábados

Route Number	Minnesota Ave Metro	Benning Rd. & 16th St. NE (Hechinger Mall)	H & 8th Sts. NE	H & North Capitol Sts. NW (Govt. Printing Office)	H & 7th Sts. NW (Gallery Place) Metro	H & 13th Sts. NW	H St. & Madison Pl. NW (LAFAYETTE SQUARE)
PM Service — Servicio vespertino							
X2	2:31	2:42	2:50	2:55	3:00	3:04	3:10
X2	2:41	2:52	3:00	3:05	3:10	3:14	3:20
X2	2:52	3:03	3:11	3:16	3:21	3:25	3:31
X2	3:02	3:13	3:21	3:26	3:31	3:35	3:41
X2	3:13	3:24	3:32	3:37	3:42	3:46	3:52
X2	3:23	3:34	3:42	3:47	3:52	3:56	4:02
X2	3:34	3:45	3:53	3:58	4:03	4:07	4:13
X2	3:44	3:55	4:03	4:08	4:13	4:17	4:23
X2	3:55	4:06	4:14	4:19	4:24	4:28	4:34
X2	4:05	4:16	4:24	4:29	4:34	4:38	4:44
X2	4:16	4:27	4:35	4:40	4:45	4:49	4:55
X2	4:26	4:37	4:45	4:50	4:55	4:59	5:05
X2	4:37	4:48	4:56	5:01	5:06	5:10	5:16
X2	4:47	4:58	5:06	5:11	5:16	5:20	5:26
X2	4:58	5:09	5:17	5:22	5:27	5:31	5:37
X2	5:12	5:23	5:30	5:34	5:39	5:43	5:48
X2	5:24	5:35	5:42	5:46	5:51	5:55	6:00
X2	5:36	5:47	5:54	5:58	6:03	6:07	6:12
X2	5:49	6:00	6:07	6:11	6:16	6:20	6:25
X2	6:01	6:12	6:19	6:23	6:28	6:32	6:37
X2	6:14	6:25	6:32	6:36	6:41	6:45	6:50
X2	6:26	6:37	6:44	6:48	6:53	6:57	7:02
X2	6:39	6:50	6:57	7:01	7:06	7:10	7:15
X2	6:51	7:02	7:09	7:13	7:18	7:22	7:27
X2	7:04	7:15	7:22	7:26	7:31	7:35	7:40
X2	7:16	7:27	7:34	7:38	7:43	7:47	7:52
X2	7:29	7:40	7:47	7:51	7:56	8:00	8:05
X2	7:41	7:52	7:59	8:03	8:08	8:12	8:17
X2	7:54	8:05	8:12	8:16	8:21	8:25	8:30
X2	8:06	8:17	8:24	8:28	8:33	8:37	8:42
X2	8:19	8:30	8:37	8:41	8:46	8:50	8:55
X2	8:34	8:45	8:52	8:56	9:01	9:05	9:10
X2	8:48	8:59	9:06	9:10	9:15	9:19	9:24
X2	9:02	9:13	9:20	9:24	9:29	9:33	9:38
X2	9:20	9:30	9:36	9:39	9:43	9:47	9:52
X2	9:34	9:44	9:50	9:53	9:57	10:01	10:06
X2	9:48	9:58	10:04	10:07	10:11	10:15	10:20
X2	10:02	10:12	10:18	10:21	10:25	10:29	10:34
X2	10:16	10:26	10:32	10:35	10:39	10:43	10:48
X2	10:32	10:42	10:48	10:51	10:55	10:59	11:04
X2	10:48	10:58	11:04	11:07	11:11	11:15	11:20
X2	11:06	11:16	11:22	11:25	11:29	11:33	11:38
X2	11:24	11:34	11:40	11:43	11:47	11:51	11:56
X2	11:50	11:59	12:03	12:07	12:11	12:15	12:20
After Midnight Service — Servicio después de la medianoche							
X2	12:14	12:23	12:27	12:31	12:35	12:39	12:44
X2	12:39	12:48	12:52	12:56	1:00	1:04	1:09
X2	1:04	1:13	1:17	1:21	1:25	1:29	1:34
X2	1:29	1:38	1:42	1:46	1:50	1:54	1:59
X2	1:54	2:03	2:07	2:11	2:15	2:19	2:24
X2	2:20	2:29	2:33	2:37	2:41	2:45	2:50

X2

Benning Road–
H Street Line

Eastbound to Minnesota Avenue station

Saturday — En sábados

Route Number	H St. & Madison Pl. NW (Lafayette Square)	H & 13th Sts. NW	H & 7th Sts. NW (Gallery Place)	H & North Capitol Sts. NW (Govt. Printing Office)	H & 8th Sts. NE	Benning Rd. & 15th St. NE (Hechinger Mall)	MINNESOTA AVE
AM Service — Servicio matutino							
X2	4:08	4:10	4:13	4:17	4:21	4:24	4:31
X2	4:28	4:30	4:33	4:37	4:41	4:44	4:51
X2	4:48	4:50	4:53	4:57	5:01	5:04	5:11
X2	5:04	5:06	5:09	5:13	5:17	5:20	5:27
X2	5:20	5:22	5:25	5:29	5:33	5:36	5:43
X2	5:36	5:38	5:41	5:45	5:49	5:52	5:59
X2	5:53	5:55	5:58	6:02	6:06	6:11	6:20
X2	6:10	6:12	6:15	6:19	6:23	6:28	6:37
X2	6:28	6:30	6:33	6:37	6:41	6:46	6:55
X2	6:44	6:46	6:49	6:53	6:57	7:02	7:11
X2	7:00	7:02	7:05	7:09	7:13	7:18	7:27
X2	7:15	7:17	7:20	7:24	7:28	7:33	7:42
X2	7:30	7:33	7:37	7:41	7:46	7:51	8:02
X2	7:43	7:46	7:50	7:54	7:59	8:04	8:15
X2	7:55	7:58	8:02	8:06	8:11	8:16	8:27
X2	8:08	8:11	8:15	8:19	8:24	8:29	8:40
X2	8:21	8:24	8:28	8:32	8:37	8:42	8:53
X2	8:34	8:37	8:41	8:45	8:50	8:55	9:06
X2	8:47	8:50	8:54	8:58	9:03	9:08	9:19
X2	9:00	9:03	9:07	9:11	9:16	9:21	9:32
X2	9:12	9:15	9:19	9:23	9:28	9:33	9:44
X2	9:24	9:27	9:31	9:35	9:40	9:45	9:56
X2	9:36	9:39	9:43	9:47	9:52	9:57	10:08
X2	9:48	9:51	9:55	9:59	10:04	10:09	10:20
X2	10:00	10:03	10:07	10:11	10:16	10:21	10:32
X2	10:12	10:15	10:19	10:23	10:28	10:33	10:44
X2	10:24	10:27	10:31	10:36	10:41	10:47	10:59
X2	10:36	10:39	10:43	10:48	10:53	10:59	11:11
X2	10:48	10:51	10:55	11:00	11:05	11:11	11:23
X2	11:00	11:03	11:07	11:12	11:17	11:23	11:35
X2	11:12	11:15	11:19	11:24	11:29	11:35	11:47
X2	11:24	11:27	11:31	11:36	11:41	11:47	11:59
X2	11:36	11:39	11:44	11:50	11:56	12:03	12:15
X2	11:48	11:51	11:56	12:02	12:08	12:15	12:27
X2	11:58	12:01	12:06	12:12	12:18	12:25	12:37
PM Service — Servicio vespertino							
X2	12:09	12:12	12:17	12:23	12:29	12:36	12:48
X2	12:19	12:22	12:27	12:33	12:39	12:46	12:58
X2	12:30	12:33	12:38	12:44	12:50	12:57	1:09
X2	12:40	12:43	12:48	12:54	1:00	1:07	1:19
X2	12:51	12:54	12:59	1:05	1:11	1:18	1:30
X2	1:01	1:04	1:09	1:15	1:21	1:28	1:40
X2	1:12	1:15	1:20	1:26	1:32	1:39	1:51
X2	1:22	1:25	1:30	1:36	1:42	1:49	2:01
X2	1:33	1:36	1:41	1:47	1:53	2:00	2:12
X2	1:43	1:46	1:51	1:57	2:03	2:10	2:22
X2	1:54	1:57	2:02	2:08	2:14	2:21	2:33
X2	2:04	2:07	2:12	2:18	2:24	2:31	2:43
X2	2:15	2:18	2:23	2:29	2:35	2:42	2:54
X2	2:25	2:28	2:33	2:39	2:45	2:52	3:04
X2	2:36	2:39	2:44	2:50	2:56	3:03	3:15
X2	2:46	2:49	2:54	3:00	3:06	3:13	3:25
X2	2:57	3:00	3:05	3:11	3:17	3:24	3:36
X2	3:07	3:10	3:15	3:21	3:27	3:34	3:46

Saturday — En sábados

Route Number	H St. & Madison Pl. NW (Lafayette Square)	H & 13th Sts. NW	H & 7th Sts. NW (Gallery Place)	H & North Capitol Sts. NW (Govt. Printing Office)	H & 8th Sts. NE	Benning Rd. & 15th St. NE (Hechinger Mall)	MINNESOTA AVE
PM Service — Servicio vespertino							
X2	3:18	3:21	3:26	3:32	3:38	3:45	3:57
X2	3:28	3:31	3:36	3:42	3:48	3:55	4:07
X2	3:39	3:42	3:47	3:53	3:59	4:06	4:18
X2	3:49	3:52	3:57	4:03	4:09	4:16	4:28
X2	4:00	4:03	4:08	4:14	4:20	4:27	4:39
X2	4:10	4:13	4:18	4:24	4:30	4:37	4:49
X2	4:21	4:24	4:29	4:35	4:41	4:48	5:00
X2	4:31	4:34	4:39	4:45	4:51	4:58	5:10
X2	4:42	4:45	4:50	4:56	5:02	5:09	5:21
X2	4:52	4:55	5:00	5:06	5:12	5:19	5:31
X2	5:03	5:06	5:11	5:17	5:23	5:30	5:42
X2	5:13	5:16	5:21	5:27	5:33	5:40	5:52
X2	5:24	5:27	5:32	5:38	5:44	5:51	6:03
X2	5:34	5:37	5:42	5:48	5:54	6:01	6:13
X2	5:45	5:48	5:53	5:59	6:05	6:12	6:24
X2	5:56	5:59	6:04	6:10	6:16	6:23	6:35
X2	6:08	6:11	6:15	6:20	6:26	6:32	6:43
X2	6:20	6:23	6:27	6:32	6:38	6:44	6:55
X2	6:33	6:36	6:40	6:45	6:51	6:57	7:08
X2	6:45	6:48	6:52	6:57	7:03	7:09	7:20
X2	6:58	7:01	7:05	7:10	7:16	7:22	7:33
X2	7:10	7:13	7:17	7:22	7:28	7:34	7:45
X2	7:23	7:26	7:30	7:35	7:41	7:47	7:58
X2	7:35	7:38	7:42	7:47	7:53	7:59	8:10
X2	7:48	7:51	7:55	8:00	8:06	8:12	8:23
X2	8:00	8:03	8:07	8:12	8:18	8:24	8:35
X2	8:13	8:16	8:20	8:25	8:31	8:37	8:48
X2	8:25	8:28	8:32	8:37	8:43	8:49	9:00
X2	8:38	8:41	8:45	8:50	8:56	9:02	9:13
X2	8:50	8:53	8:57	9:02	9:08	9:14	9:25
X2	9:03	9:06	9:10	9:15	9:21	9:27	9:38
X2	9:18	9:20	9:24	9:29	9:34	9:40	9:50
X2	9:32	9:34	9:38	9:43	9:48	9:54	10:04
X2	9:46	9:48	9:52	9:57	10:02	10:08	10:18
X2	10:00	10:02	10:06	10:11	10:16	10:22	10:32
X2	10:14	10:16	10:20	10:25	10:30	10:36	10:46
X2	10:28	10:30	10:34	10:39	10:44	10:50	11:00
X2	10:42	10:44	10:48	10:53	10:58	11:04	11:14
X2	10:56	10:58	11:02	11:07	11:12	11:18	11:28
X2	11:12	11:14	11:18	11:23	11:28	11:34	11:44
X2	11:28	11:30	11:33	11:38	11:42	11:47	11:57
X2	11:44	11:46	11:49	11:54	11:58	12:03	12:13
After Midnight Service — Servicio después de la medianoche							
X2	12:04	12:06	12:09	12:14	12:18	12:23	12:33
X2	12:28	12:30	12:33	12:38	12:42	12:47	12:57
X2	12:52	12:54	12:57	1:02	1:06	1:11	1:21
X2	1:16	1:18	1:21	1:26	1:30	1:35	1:45
X2	1:40	1:42	1:45	1:50	1:54	1:59	2:09
X2	2:05	2:07	2:10	2:15	2:19	2:24	2:34
X2	2:30	2:32	2:35	2:40	2:44	2:49	2:59
X2	3:00	3:02	3:05	3:10	3:14	3:19	3:29

X2

Benning Road–
H Street Line

Westbound to Lafayette Square

Saturday Supplemental —
Sábados suplementario

Route Number	Minnesota Ave Metro	Benning Rd. & 16th St. NE (Hechinger Mall)	H & 8th Sts. NE	H & North Capitol Sts. NW (Govt. Printing Office)	H & 7th Sts. NW (Gallery Place) Metro	H & 13th Sts. NW	H St. & Madison Pl. NW (LAFAYETTE SQUARE)
AM Service — Servicio matutino							
X2	6:28	6:36	6:41	6:46	6:50	6:54	7:00
X2	6:57	7:05	7:10	7:15	7:19	7:23	7:29
X2	7:09	7:17	7:22	7:27	7:31	7:35	7:41
X2	7:22	7:30	7:35	7:40	7:44	7:48	7:54
X2	7:45	7:55	8:02	8:07	8:11	8:15	8:21
X2	8:10	8:20	8:27	8:32	8:36	8:40	8:46
X2	8:34	8:44	8:51	8:56	9:00	9:04	9:10

On four Federal holidays, Columbus Day, Veterans' Day, Martin L. King Day, and Presidents' Day, Metrobus will run on a Saturday supplemental schedule. On these holidays, the supplemental trips will operate in addition to the regular Saturday trips.

Eastbound to Minnesota Avenue station

Saturday Supplemental —
Sábados suplementario

Route Number	H St. & Madison Pl. NW (Lafayette Square)	H & 13th Sts. NW	H & 7th Sts. NW (Gallery Place) Metro	H & North Capitol Sts. NW (Govt. Printing Office)	H & 8th Sts. NE	Benning Rd. & 15th St. NE (Hechinger Mall)	MINNESOTA AVE Metro
PM Service — Servicio vespertino							
X2	3:13	3:16	3:21	3:27	3:33	3:40	3:52
X2	3:44	3:47	3:52	3:58	4:04	4:11	4:23
X2	4:16	4:19	4:24	4:30	4:36	4:43	4:55
X2	4:37	4:40	4:45	4:51	4:57	5:04	5:16
X2	4:58	5:01	5:06	5:12	5:18	5:25	5:37
X2	5:19	5:22	5:27	5:33	5:39	5:46	5:58
X2	5:40	5:43	5:48	5:54	6:00	6:07	6:19

On four Federal holidays, Columbus Day, Veterans' Day, Martin L. King Day, and Presidents' Day, Metrobus will run on a Saturday supplemental schedule. On these holidays, the supplemental trips will operate in addition to the regular Saturday trips.

X2

Benning Road–
H Street Line

Westbound To Lafayette Square

Sunday — En domingo

Route Number	Minnesota Ave Metro	Benning Rd. & 16th St. NE (Hechinger Mall)	H & 8th Sts. NE	H & North Capitol Sts. NW (Govt. Printing Office)	H & 7th Sts. NW (Gallery Place) Metro	H & 13th Sts. NW	H St. & Madison Pl. NW (LAFAYETTE SQUARE)
AM Service — Servicio matutino							
X2	4:18	4:26	4:31	4:34	4:37	4:40	4:45
X2	4:38	4:46	4:51	4:54	4:57	5:00	5:05
X2	4:58	5:06	5:11	5:14	5:17	5:20	5:25
X2	5:19	5:27	5:32	5:35	5:38	5:41	5:46
X2	5:40	5:48	5:53	5:56	5:59	6:02	6:07
X2	5:58	6:07	6:14	6:18	6:22	6:26	6:31
X2	6:16	6:25	6:32	6:36	6:40	6:44	6:49
X2	6:34	6:43	6:50	6:54	6:58	7:02	7:07
X2	6:52	7:01	7:08	7:12	7:16	7:20	7:25
X2	7:10	7:19	7:26	7:30	7:34	7:38	7:43
X2	7:28	7:37	7:44	7:48	7:52	7:56	8:01
X2	7:43	7:52	7:59	8:03	8:07	8:11	8:16
X2	7:58	8:07	8:14	8:18	8:22	8:26	8:31
X2	8:10	8:19	8:26	8:30	8:34	8:38	8:43
X2	8:22	8:31	8:38	8:42	8:46	8:50	8:55
X2	8:34	8:43	8:50	8:54	8:58	9:02	9:07
X2	8:46	8:55	9:02	9:06	9:10	9:14	9:19
X2	8:58	9:07	9:14	9:18	9:22	9:26	9:31
X2	9:10	9:19	9:26	9:30	9:34	9:38	9:44
X2	9:22	9:31	9:38	9:42	9:46	9:50	9:56
X2	9:34	9:43	9:50	9:54	9:58	10:02	10:08
X2	9:46	9:55	10:02	10:06	10:10	10:14	10:20
X2	9:58	10:07	10:14	10:18	10:22	10:26	10:32
X2	10:10	10:19	10:26	10:30	10:34	10:38	10:44
X2	10:20	10:29	10:36	10:40	10:44	10:48	10:54
X2	10:30	10:39	10:46	10:50	10:54	10:58	11:04
X2	10:40	10:49	10:56	11:00	11:04	11:08	11:14
X2	10:50	10:59	11:06	11:10	11:14	11:18	11:24
X2	11:00	11:09	11:16	11:20	11:24	11:28	11:34
X2	11:10	11:19	11:26	11:30	11:34	11:38	11:44
X2	11:20	11:29	11:36	11:40	11:44	11:48	11:54
X2	11:30	11:39	11:46	11:50	11:54	11:58	12:04
X2	11:40	11:49	11:56	12:00	12:04	12:08	12:14
X2	11:50	11:59	12:06	12:10	12:14	12:18	12:24
PM Service — Servicio vespertino							
X2	12:00	12:09	12:16	12:20	12:24	12:28	12:34
X2	12:10	12:19	12:26	12:30	12:34	12:38	12:44
X2	12:20	12:29	12:36	12:40	12:44	12:48	12:54
X2	12:30	12:39	12:46	12:50	12:54	12:58	1:04
X2	12:40	12:49	12:56	1:00	1:04	1:08	1:14
X2	12:50	12:59	1:06	1:10	1:14	1:18	1:24

X2

Benning Road–
H Street Line

Westbound To Lafayette Square

Sunday — En domingo

Route Number	Minnesota Ave Metro	Benning Rd. & 16th St. NE (Hechinger Mall)	H & 8th Sts. NE	H & North Capitol Sts. NW (Govt. Printing Office)	H & 7th Sts. NW (Gallery Place) Metro	H & 13th Sts. NW	H St. & Madison Pl. NW (LAFAYETTE SQUARE)
PM Service — Servicio vespertino							
X2	1:00	1:09	1:16	1:20	1:24	1:28	1:34
X2	1:10	1:19	1:26	1:30	1:34	1:38	1:44
X2	1:20	1:29	1:36	1:40	1:44	1:48	1:54
X2	1:30	1:39	1:46	1:50	1:54	1:58	2:04
X2	1:40	1:49	1:56	2:00	2:04	2:08	2:14
X2	1:50	1:59	2:06	2:10	2:14	2:18	2:24
X2	2:00	2:09	2:16	2:20	2:24	2:28	2:34
X2	2:10	2:19	2:26	2:30	2:34	2:38	2:44
X2	2:20	2:29	2:36	2:40	2:44	2:48	2:54
X2	2:30	2:39	2:46	2:50	2:54	2:58	3:04
X2	2:40	2:49	2:56	3:00	3:04	3:08	3:14
X2	2:50	2:59	3:06	3:10	3:14	3:18	3:24
X2	3:00	3:09	3:16	3:20	3:24	3:28	3:34
X2	3:10	3:19	3:26	3:30	3:34	3:38	3:44
X2	3:20	3:29	3:36	3:40	3:44	3:48	3:54
X2	3:30	3:39	3:46	3:50	3:54	3:58	4:04
X2	3:40	3:49	3:56	4:00	4:04	4:08	4:14
X2	3:50	3:59	4:06	4:10	4:14	4:18	4:24
X2	4:01	4:10	4:17	4:21	4:25	4:29	4:35
X2	4:11	4:20	4:27	4:31	4:35	4:39	4:45
X2	4:21	4:30	4:37	4:41	4:45	4:49	4:55
X2	4:31	4:40	4:47	4:51	4:55	4:59	5:05
X2	4:41	4:50	4:57	5:01	5:05	5:09	5:15
X2	4:51	5:00	5:07	5:11	5:15	5:19	5:25
X2	5:01	5:10	5:17	5:21	5:25	5:29	5:35
X2	5:11	5:20	5:27	5:31	5:35	5:39	5:45
X2	5:21	5:30	5:37	5:41	5:45	5:49	5:55
X2	5:31	5:40	5:47	5:51	5:55	5:59	6:05
X2	5:41	5:50	5:57	6:01	6:05	6:09	6:15
X2	5:51	6:00	6:07	6:11	6:15	6:19	6:25
X2	6:01	6:10	6:17	6:21	6:25	6:29	6:35
X2	6:11	6:20	6:27	6:31	6:35	6:39	6:45
X2	6:21	6:30	6:37	6:41	6:45	6:49	6:55
X2	6:31	6:40	6:47	6:51	6:55	6:59	7:05
X2	6:44	6:53	7:00	7:04	7:08	7:12	7:18
X2	7:02	7:11	7:17	7:21	7:24	7:28	7:33
X2	7:17	7:26	7:32	7:36	7:39	7:43	7:48
X2	7:32	7:41	7:47	7:51	7:54	7:58	8:03
X2	7:47	7:56	8:02	8:06	8:09	8:13	8:18
X2	8:02	8:11	8:17	8:21	8:24	8:28	8:33
X2	8:17	8:26	8:32	8:36	8:39	8:43	8:48
X2	8:32	8:41	8:47	8:51	8:54	8:58	9:03
X2	8:47	8:56	9:02	9:06	9:09	9:13	9:18
X2	9:02	9:11	9:17	9:21	9:24	9:28	9:33
X2	9:17	9:26	9:32	9:36	9:39	9:43	9:48
X2	9:35	9:44	9:50	9:54	9:57	10:01	10:06
X2	9:55	10:04	10:10	10:14	10:17	10:21	10:26
X2	10:15	10:24	10:30	10:34	10:37	10:41	10:46
X2	10:35	10:44	10:50	10:54	10:57	11:01	11:06
X2	10:59	11:08	11:14	11:18	11:21	11:25	11:30
X2	11:23	11:32	11:38	11:42	11:45	11:49	11:54
X2	11:51	12:00	12:05	12:08	12:10	12:13	12:18
After Midnight Service — Servicio después de la medianoche							
X2	12:15	12:24	12:29	12:32	12:34	12:37	12:42
X2	12:39	12:48	12:53	12:56	12:58	1:01	1:06
X2	1:03	1:12	1:17	1:20	1:22	1:25	1:30
X2	1:27	1:36	1:41	1:44	1:46	1:49	1:54

X2

Benning Road–
H Street Line

Eastbound to Minnesota Avenue station

Sunday — En domingo

Route Number	H St. & Madison Pl. NW (Lafay-ette Square)	H & 13th Sts. NW	H & 7th Sts. NW (Gallery Place)	H & North Capitol Sts. NW (Govt. Printing Office)	H & 8th Sts. NE	Benning Rd. & 15th St. NE (Hechinger Mall)	MINNE-SOTA AVE
AM Service — Servicio matutino							
X2	4:10	4:12	4:14	4:18	4:22	4:25	4:32
X2	4:30	4:32	4:34	4:38	4:42	4:45	4:52
X2	4:50	4:52	4:54	4:58	5:02	5:05	5:12
X2	5:10	5:12	5:14	5:18	5:22	5:25	5:32
X2	5:30	5:32	5:34	5:38	5:42	5:45	5:52
X2	5:51	5:53	5:56	6:00	6:04	6:08	6:16
X2	6:12	6:14	6:17	6:21	6:25	6:29	6:37
X2	6:36	6:38	6:41	6:45	6:49	6:53	7:01
X2	6:54	6:56	6:59	7:03	7:07	7:11	7:19
X2	7:12	7:14	7:17	7:21	7:25	7:29	7:37
X2	7:30	7:32	7:35	7:39	7:43	7:47	7:55
X2	7:48	7:50	7:53	7:57	8:01	8:05	8:13
X2	8:06	8:08	8:11	8:15	8:19	8:23	8:31
X2	8:21	8:23	8:26	8:30	8:34	8:38	8:46
X2	8:36	8:38	8:42	8:47	8:52	8:58	9:09
X2	8:48	8:50	8:54	8:59	9:04	9:10	9:21
X2	9:00	9:02	9:06	9:11	9:16	9:22	9:33
X2	9:12	9:14	9:18	9:23	9:28	9:34	9:45
X2	9:24	9:26	9:30	9:35	9:40	9:46	9:57
X2	9:36	9:38	9:42	9:47	9:52	9:58	10:09
X2	9:49	9:51	9:55	10:00	10:05	10:11	10:22
X2	10:01	10:03	10:07	10:12	10:17	10:23	10:34
X2	10:13	10:15	10:19	10:24	10:29	10:35	10:46
X2	10:25	10:27	10:31	10:36	10:41	10:47	10:58
X2	10:37	10:39	10:43	10:48	10:53	10:59	11:10
X2	10:49	10:51	10:55	11:00	11:05	11:11	11:22
X2	10:59	11:01	11:05	11:10	11:15	11:21	11:32
X2	11:09	11:11	11:15	11:20	11:25	11:31	11:42
X2	11:19	11:21	11:25	11:30	11:35	11:41	11:52
X2	11:29	11:31	11:35	11:40	11:45	11:51	12:02
X2	11:39	11:41	11:45	11:50	11:55	12:01	12:12
X2	11:49	11:51	11:55	12:00	12:05	12:11	12:22
X2	11:59	12:01	12:05	12:10	12:15	12:21	12:32

X2

Benning Road–H Street Line

Eastbound to Minnesota Avenue station

Sunday — En domingo

Route Number	H St. & Madison Pl. NW (Lafayette Square)	H & 13th Sts. NW	H & 7th Sts. NW (Gallery Place)	H & North Capitol Sts. NW (Govt. Printing Office)	H & 8th Sts. NE	Benning Rd. & 15th St. NE (Hechinger Mall)	MINNESOTA AVE
PM Service — Servicio vespertino							
X2	12:09	12:11	12:15	12:20	12:25	12:31	12:42
X2	12:19	12:21	12:25	12:30	12:35	12:41	12:52
X2	12:29	12:31	12:35	12:40	12:45	12:51	1:02
X2	12:39	12:41	12:45	12:50	12:55	1:01	1:12
X2	12:49	12:51	12:55	1:00	1:05	1:11	1:22
X2	12:59	1:01	1:05	1:10	1:15	1:21	1:32
X2	1:09	1:11	1:15	1:20	1:25	1:31	1:42
X2	1:19	1:21	1:25	1:30	1:35	1:41	1:52
X2	1:29	1:31	1:35	1:40	1:45	1:51	2:02
X2	1:39	1:41	1:45	1:50	1:55	2:01	2:12
X2	1:49	1:51	1:55	2:00	2:05	2:11	2:22
X2	1:59	2:01	2:05	2:10	2:15	2:21	2:32
X2	2:09	2:11	2:15	2:20	2:25	2:31	2:42
X2	2:19	2:21	2:25	2:30	2:35	2:41	2:52
X2	2:29	2:31	2:35	2:40	2:45	2:51	3:02
X2	2:39	2:41	2:45	2:50	2:55	3:01	3:12
X2	2:49	2:51	2:55	3:00	3:05	3:11	3:22
X2	2:59	3:01	3:05	3:10	3:15	3:21	3:32
X2	3:09	3:11	3:15	3:20	3:25	3:31	3:42
X2	3:19	3:21	3:25	3:30	3:35	3:41	3:52
X2	3:29	3:31	3:35	3:40	3:45	3:51	4:02
X2	3:39	3:41	3:45	3:50	3:55	4:01	4:12
X2	3:49	3:51	3:55	4:00	4:05	4:11	4:22
X2	3:59	4:01	4:05	4:10	4:15	4:21	4:32
X2	4:09	4:11	4:15	4:20	4:25	4:31	4:42
X2	4:19	4:21	4:25	4:30	4:35	4:41	4:52
X2	4:30	4:33	4:36	4:41	4:45	4:50	5:00
X2	4:40	4:43	4:46	4:51	4:55	5:00	5:10
X2	4:50	4:53	4:56	5:01	5:05	5:10	5:20
X2	5:00	5:03	5:06	5:11	5:15	5:20	5:30
X2	5:10	5:13	5:16	5:21	5:25	5:30	5:40
X2	5:20	5:23	5:26	5:31	5:35	5:40	5:50
X2	5:30	5:33	5:36	5:41	5:45	5:50	6:00
X2	5:40	5:43	5:46	5:51	5:55	6:00	6:10
X2	5:50	5:53	5:56	6:01	6:05	6:10	6:20
X2	6:00	6:03	6:06	6:11	6:15	6:20	6:30
X2	6:10	6:13	6:16	6:21	6:25	6:30	6:40
X2	6:20	6:23	6:26	6:31	6:35	6:40	6:50
X2	6:30	6:33	6:36	6:41	6:45	6:50	7:00
X2	6:40	6:43	6:46	6:51	6:55	7:00	7:10
X2	6:50	6:53	6:56	7:01	7:05	7:10	7:20
X2	7:00	7:03	7:06	7:11	7:15	7:20	7:30
X2	7:10	7:13	7:16	7:21	7:25	7:30	7:40
X2	7:23	7:26	7:29	7:34	7:38	7:43	7:53
X2	7:38	7:41	7:44	7:49	7:53	7:58	8:08
X2	7:53	7:56	7:59	8:04	8:08	8:13	8:23
X2	8:08	8:11	8:14	8:19	8:23	8:28	8:38
X2	8:23	8:26	8:29	8:34	8:38	8:43	8:53
X2	8:38	8:41	8:44	8:49	8:53	8:58	9:08
X2	8:53	8:56	8:59	9:04	9:08	9:13	9:23
X2	9:08	9:11	9:14	9:19	9:23	9:28	9:38
X2	9:23	9:26	9:29	9:34	9:38	9:43	9:53
X2	9:38	9:41	9:44	9:49	9:53	9:58	10:08
X2	9:53	9:56	9:59	10:04	10:08	10:13	10:23
X2	10:11	10:14	10:17	10:22	10:26	10:31	10:41
X2	10:31	10:34	10:37	10:42	10:46	10:51	11:01
X2	10:51	10:54	10:57	11:02	11:06	11:11	11:21
X2	11:11	11:14	11:18	11:23	11:27	11:31	11:40
X2	11:35	11:38	11:42	11:47	11:51	11:55	12:04
X2	11:59	12:02	12:06	12:11	12:15	12:19	12:28
After Midnight Service — Servicio después de la medianoche							
X2	12:23	12:26	12:30	12:35	12:39	12:43	12:52
X2	12:47	12:50	12:54	12:59	1:03	1:07	1:16
X2	1:11	1:14	1:18	1:23	1:27	1:31	1:40
X2	1:35	1:38	1:42	1:47	1:51	1:55	2:04
X2	1:59	2:02	2:06	2:11	2:15	2:19	2:28

How to use this timetable

- Use the map to find the stops closest to where you will get on and off the bus.
- Select the schedule (Weekday, Saturday, Sunday) for when you will travel. Along the top of the schedule, find the stop at or nearest the point where you will get on the bus. Follow that column down to the time you want to leave.
- Use the same method to find the times the bus is scheduled to arrive at the stop where you will get off the bus.
- If the bus stop is not listed, use the time shown for the bus stop before it as the time to wait at the stop.
- The end-of-the-line or last stop is listed in ALL CAPS on the schedule.

Cómo Usar este Horario

- Use este mapa para localizar las paradas más cercanas a donde se subirá y bajará del autobús.
- Seleccione el horario (Entre semana, sábado, domingo) de cuando viajará. A lo largo de la parte superior del horario, localice la parada o el punto más cercano a la parada en la que se subirá al autobús. Siga esa columna hacia abajo hasta la hora en la que desee salir.
- Utilice el mismo método para localizar las horas en que el autobús está programado para llegar a la parada en donde desea bajarse del autobús.
- Si la parada del autobús no está listada use la hora que se muestra en la parada anterior como la hora de espera en la parada.
- El final de la ruta o la última parada del autobús aparece en letras MAYÚSCULAS en el horario.

English-Español Effective 3-30-14

X8

Maryland Avenue Line

metrobus

Serves these locations-
Brinda servicio a estas ubicaciones

- Carver Terrace
  (21st Pl. and Maryland Ave. NE)
- Hechinger Mall
- Stanton Park
- Union Station

www.wmata.com
Information Anytime 202-637-7000 TTY 202-638-3780

Washington Metropolitan Area Transit Authority

A District of Columbia, Maryland and Virginia Transit Partnership

X8
Maryland Avenue Line

For route and schedule information
Call 202-637-7000
www.wmata.com

Guaranteed Ride Home

When you take Metrobus or Metrorail to work, you are eligible to participate in the free Commuter Connection Guaranteed Ride Home Program.

The program will get you home in the event of a personal emergency or unscheduled overtime.

To register and to receive program details, call Commuter Connection at 1-800-745-RIDE.

(2/97)

X8

Maryland Avenue Line

Westbound to Union Station

Monday thru Friday — Lunes a viernes

Route Number	21st Place & Maryland Ave. NE (Carver Terrace)	Maryland Ave. & Bladensburg Rd. NE (Hechinger Mall)	Maryland Ave. & 8th St. NE	Massachusetts Ave. & 1st St. (W) NE (UNION STATION) M metro
AM Service — Servicio matutino				
X8	6:00	6:06	6:11	6:15
X8	6:20	6:26	6:31	6:35
X8	6:33	6:39	6:44	6:48
X8	6:42	6:48	6:53	6:57
X8	6:54	7:00	7:05	7:09
X8	7:08	7:15	7:20	7:26
X8	7:23	7:30	7:35	7:41
X8	7:36	7:43	7:48	7:54
X8	7:51	7:58	8:03	8:09
X8	8:04	8:11	8:16	8:22
X8	8:17	8:24	8:29	8:35
X8	8:31	8:38	8:43	8:49
X8	8:51	8:58	9:03	9:09
X8	9:11	9:18	9:23	9:29
X8	9:31	9:38	9:43	9:49
X8	9:51	9:57	10:02	10:08
X8	10:32	10:38	10:43	10:49
X8	11:15	11:21	11:26	11:32
X8	11:55	12:01	12:06	12:12
PM Service — Servicio vespertino				
X8	12:35	12:41	12:46	12:52
X8	1:15	1:21	1:26	1:32
X8	1:55	2:01	2:06	2:12
X8	2:35	2:41	2:46	2:52
X8	3:15	3:21	3:26	3:32
X8	3:38	3:44	3:49	3:55
X8	3:58	4:04	4:09	4:15
X8	4:21	4:27	4:32	4:38
X8	4:43	4:49	4:54	5:00
X8	5:05	5:11	5:16	5:22
X8	5:27	5:33	5:38	5:44
X8	5:49	5:55	6:00	6:06
X8	6:11	6:17	6:22	6:28
X8	6:33	6:39	6:44	6:50
X8	6:55	7:00	7:04	7:09
X8	7:35	7:40	7:44	7:49
X8	8:12	8:17	8:21	8:26
X8	8:49	8:54	8:58	9:03
X8	9:25	9:30	9:34	9:39
X8	10:02	10:07	10:11	10:16

Eastbound to Carver Terrace

Monday thru Friday — Lunes a viernes

Route Number	Massachusetts Ave. & 1st St. (W) NE (Union Station) M metro	Maryland Ave. & 8th St. NE	Maryland Ave. & Bladensburg Rd. NE (Hechinger Mall)	21st Place & Maryland Ave. NE (CARVER TERRACE)
AM Service — Servicio matutino				
X8	6:20	6:25	6:29	6:33
X8	6:41	6:46	6:50	6:54
X8	6:55	7:00	7:04	7:08
X8	7:10	7:15	7:19	7:23
X8	7:23	7:28	7:32	7:36
X8	7:36	7:42	7:46	7:51
X8	7:49	7:55	7:59	8:04
X8	8:02	8:08	8:12	8:17
X8	8:16	8:22	8:26	8:31
X8	8:36	8:42	8:46	8:51
X8	8:56	9:02	9:06	9:11
X8	9:16	9:22	9:26	9:31
X8	9:36	9:42	9:46	9:51
X8	10:17	10:23	10:27	10:32
X8	11:00	11:06	11:10	11:15
X8	11:40	11:46	11:50	11:55
PM Service — Servicio vespertino				
X8	12:20	12:26	12:30	12:35
X8	1:00	1:06	1:10	1:15
X8	1:40	1:46	1:50	1:55
X8	2:20	2:26	2:30	2:35
X8	3:00	3:06	3:10	3:15
X8	3:20	3:26	3:32	3:38
X8	3:40	3:46	3:52	3:58
X8	4:03	4:09	4:15	4:21
X8	4:25	4:31	4:37	4:43
X8	4:47	4:53	4:59	5:05
X8	5:09	5:15	5:21	5:27
X8	5:31	5:37	5:43	5:49
X8	5:53	5:59	6:05	6:11
X8	6:15	6:21	6:27	6:33
X8	6:37	6:43	6:49	6:55
X8	6:59	7:05	7:11	7:17
X8	7:17	7:23	7:29	7:35
X8	7:57	8:02	8:07	8:12
X8	8:34	8:39	8:44	8:49
X8	9:10	9:15	9:20	9:25
X8	9:47	9:52	9:57	10:02
X8	10:23	10:28	10:33	10:38

X8

Maryland Avenue Line

Westbound to Union Station

Saturday — En sábados

Route Number	21st Place & Maryland Ave. NE (Carver Terrace)	Maryland Ave. & Bladensburg Rd. NE (Hechinger Mall)	Maryland Ave. & 8th St. NE	Massachusetts Ave. & 1st St. (W) NE (UNION STATION)
AM Service — Servicio matutino				
X8	6:40	6:46	6:50	6:56
X8	7:14	7:20	7:24	7:30
X8	7:54	8:00	8:04	8:10
X8	8:34	8:40	8:44	8:50
X8	9:14	9:20	9:24	9:30
X8	9:54	10:00	10:04	10:10
X8	10:34	10:40	10:44	10:50
X8	11:14	11:20	11:24	11:30
X8	11:54	12:00	12:04	12:10
PM Service — Servicio vespertino				
X8	12:34	12:40	12:44	12:50
X8	1:14	1:20	1:24	1:30
X8	1:54	2:00	2:04	2:10
X8	2:34	2:40	2:44	2:50
X8	3:14	3:20	3:24	3:30
X8	3:54	4:00	4:04	4:10
X8	4:34	4:40	4:44	4:50
X8	5:14	5:20	5:24	5:30
X8	5:54	6:00	6:04	6:10
X8	6:34	6:40	6:44	6:50
X8	7:14	7:20	7:24	7:30
X8	7:54	8:00	8:04	8:10
X8	8:34	8:40	8:44	8:50
X8	9:14	9:20	9:24	9:30

Westbound to Union Station

Saturday Supplemental — Sábados suplementario

Route Number	21st Place & Maryland Ave. NE (Carver Terrace)	Maryland Ave. & Bladensburg Rd. NE (Hechinger Mall)	Maryland Ave. & 8th St. NE	Massachusetts Ave. & 1st St. (W) NE (UNION STATION)
AM Service — Servicio matutino				
X8	7:00	7:06	7:10	7:16
X8	7:34	7:40	7:44	7:50
X8	8:14	8:20	8:24	8:30
X8	8:54	9:00	9:04	9:10
PM Service — Servicio vespertino				
X8	3:34	3:40	3:44	3:50
X8	4:14	4:20	4:24	4:30
X8	4:54	5:00	5:04	5:10
X8	5:34	5:40	5:44	5:50

On four Federal holidays, Columbus Day, Veterans' Day, Martin L. King Day, and Presidents' Day, Metrobus will run on a Saturday supplemental schedule. On these holidays, the supplemental trips will operate in addition to the regular Saturday trips.

Eastbound to Carver Terrace

Saturday — En sábados

Route Number	Massachusetts Ave. & 1st St. (W) NE (Union Station)	Maryland Ave. & 8th St. NE	Maryland Ave. & Bladensburg Rd. NE (Hechinger Mall)	21st Place & Maryland Ave. NE (CARVER TERRACE)
AM Service — Servicio matutino				
X8	7:00	7:05	7:09	7:14
X8	7:40	7:45	7:49	7:54
X8	8:20	8:25	8:29	8:34
X8	9:00	9:05	9:09	9:14
X8	9:40	9:45	9:49	9:54
X8	10:20	10:25	10:29	10:34
X8	11:00	11:05	11:09	11:14
X8	11:40	11:45	11:49	11:54
PM Service — Servicio vespertino				
X8	12:20	12:25	12:29	12:34
X8	1:00	1:05	1:09	1:14
X8	1:40	1:45	1:49	1:54
X8	2:20	2:25	2:29	2:34
X8	3:00	3:05	3:09	3:14
X8	3:40	3:45	3:49	3:54
X8	4:20	4:25	4:29	4:34
X8	5:00	5:05	5:09	5:14
X8	5:40	5:45	5:49	5:54
X8	6:20	6:25	6:29	6:34
X8	7:00	7:05	7:09	7:14
X8	7:40	7:45	7:49	7:54
X8	8:20	8:25	8:29	8:34
X8	9:00	9:05	9:09	9:14
X8	9:40	9:45	9:49	9:54

Eastbound to Carver Terrace

Saturday Supplemental — Sábados suplementario

Route Number	Massachusetts Ave. & 1st St. (W) NE (Union Station)	Maryland Ave. & 8th St. NE	Maryland Ave. & Bladensburg Rd. NE (Hechinger Mall)	21st Place & Maryland Ave. NE (CARVER TERRACE)
AM Service — Servicio matutino				
X8	7:20	7:25	7:29	7:34
X8	8:00	8:05	8:09	8:14
X8	8:40	8:45	8:49	8:54
PM Service — Servicio vespertino				
X8	3:20	3:25	3:29	3:34
X8	4:00	4:05	4:09	4:14
X8	4:40	4:45	4:49	4:54
X8	5:20	5:25	5:29	5:34
X8	6:00	6:05	6:09	6:14

On four Federal holidays, Columbus Day, Veterans' Day, Martin L. King Day, and Presidents' Day, Metrobus will run on a Saturday supplemental schedule. On these holidays, the supplemental trips will operate in addition to the regular Saturday trips.

X8

Maryland Avenue Line

Westbound to Union Station

Sunday — En domingo

Route Number	21st Place & Maryland Ave. NE (Carver Terrace)	Maryland Ave. & Bladensburg Rd. NE (Hechinger Mall)	Maryland Ave. & 8th St. NE	Massachusetts Ave. & 1st St. (W) NE (UNION STATION)
AM Service — Servicio matutino				
X8	6:40	6:46	6:50	6:55
X8	7:13	7:19	7:23	7:28
X8	7:53	7:59	8:03	8:08
X8	8:33	8:39	8:43	8:48
X8	9:13	9:19	9:23	9:28
X8	9:53	9:59	10:03	10:08
X8	10:33	10:39	10:43	10:48
X8	11:13	11:19	11:23	11:28
X8	11:53	11:59	12:03	12:08
PM Service — Servicio vespertino				
X8	12:33	12:39	12:43	12:48
X8	1:13	1:19	1:23	1:28
X8	1:53	1:59	2:03	2:08
X8	2:33	2:39	2:43	2:48
X8	3:13	3:19	3:23	3:28
X8	3:53	3:59	4:03	4:08
X8	4:33	4:39	4:43	4:48
X8	5:13	5:19	5:23	5:28
X8	5:53	5:59	6:03	6:08
X8	6:33	6:39	6:43	6:48
X8	7:13	7:19	7:23	7:28
X8	7:53	7:59	8:03	8:08
X8	8:33	8:39	8:43	8:48
X8	9:13	9:19	9:23	9:28

Eastbound to Carver Terrace

Sunday — En domingo

Route Number	Massachsetts Ave. & 1st St. (W) NE (Union Station)	Maryland Ave. & 8th St. NE	Maryland Ave. & Bladensburg Rd. NE (Hechinger Mall)	21st Place & Maryland Ave. NE (CARVER TERRACE)
AM Service — Servicio matutino				
X8	7:00	7:04	7:08	7:13
X8	7:40	7:44	7:48	7:53
X8	8:20	8:24	8:28	8:33
X8	9:00	9:04	9:08	9:13
X8	9:40	9:44	9:48	9:53
X8	10:20	10:24	10:28	10:33
X8	11:00	11:04	11:08	11:13
X8	11:40	11:44	11:48	11:53
PM Service — Servicio vespertino				
X8	12:20	12:24	12:28	12:33
X8	1:00	1:04	1:08	1:13
X8	1:40	1:44	1:48	1:53
X8	2:20	2:24	2:28	2:33
X8	3:00	3:04	3:08	3:13
X8	3:40	3:44	3:48	3:53
X8	4:20	4:24	4:28	4:33
X8	5:00	5:04	5:08	5:13
X8	5:40	5:44	5:48	5:53
X8	6:20	6:24	6:28	6:33
X8	7:00	7:04	7:08	7:13
X8	7:40	7:44	7:48	7:53
X8	8:20	8:24	8:28	8:33
X8	9:00	9:04	9:08	9:13
X8	9:40	9:44	9:48	9:53

How to use this timetable

- Use the map to find the stops closest to where you will get on and off the bus.
- Select the schedule (Weekday, Saturday, Sunday) for when you will travel. Along the top of the schedule, find the stop at or nearest the point where you will get on the bus. Follow that column down to the time you want to leave.
- Use the same method to find the times the bus is scheduled to arrive at the stop where you will get off the bus.
- If the bus stop is not listed, use the time shown for the bus stop before it as the time to wait at the stop.
- The end-of-the-line or last stop is listed in ALL CAPS on the schedule.

Cómo Usar este Horario

- Use este mapa para localizar las paradas más cercanas a donde se subirá y bajará del autobús.
- Seleccione el horario (Entre semana, sábado, domingo) de cuando viajará. A lo largo de la parte superior del horario, localice la parada o el punto más cercano a la parada en la que se subirá al autobús. Siga esa columna hacia abajo hasta la hora en la que desee salir.
- Utilice el mismo método para localizar las horas en que el autobús está programado para llegar a la parada en donde desea bajarse del autobús.
- Si la parada del autobús no está listada use la hora que se muestra en la parada anterior como la hora de espera en la parada.
- El final de la ruta o la última parada del autobús aparece en letras MAYÚSCULAS en el horario.

English-Español Effective 12-19-10

X9 MetroExtra

Benning Road-H Street Limited Line

FASTER
Limited-Stop Service

- Service every 15 minutes Weekdays 6:15 a.m. to 9:00 a.m. and 3:30 p.m. to 6:30 p.m.
- Limited stops. For more frequent stops, please use Metrobus U8 or X2.
- Same fare as a regular Metrobus

X9 Serves these locations:

- Capitol Heights station
- Dix & 62nd Streets N.E.
- 58th & Foote Streets N.E.
- Nannie Helen Burroughs & Division Avenues N.E.
- Nannie Helen Burroughs Avenue & 49th Street N.E.
- Nannie Helen Burroughs Avenue & 44th Street N.E.
- Minnesota Avenue station
- Minnesota Avenue & Benning Road N.E.
- Benning Road & 19th Street N.E.
- Hechinger Mall
- H & 14th Streets N.E.
- H & 8th Streets N.E.
- H & North Capitol Streets N.W.
- Gallery Place station
- Metro Center

R6/22/14

www.wmata.com
Information Anytime 202-637-7000 TTY 202-638-3780

Washington Metropolitan Area Transit Authority

A District of Columbia, Maryland and Virginia Transit Partnership

X9
Benning Road-
H Street Limited Line
For route and schedule information
Call 202-637-7000
www.wmata.com
CAPITOL HEIGHTS STATION
63RD ST
EASTERN AVE
SOUTHERN AVE
62ND ST
DIX ST
58TH ST
FOOTE ST
BURROUGHS AVE
DIVISION AVE
HELEN
49TH ST
NANNIE
44TH ST
MINNESOTA AVE
MINNESOTA AVE STATION
Legend
Metrorail Station
Terminal Stands
Serves Only Selected Stops
Guaranteed Ride Home
When you take Metrobus or Metrorail to work, you are eligible to participate in the free Commuter Connection Guaranteed Ride Home Program.
The program will get you home in the event of a personal emergency or unscheduled overtime.
To register and to receive program details, call Commuter Connection at 1-800-745-RIDE.
(2/97)
ANACOSTIA RIVER
BENNING RD
SPINGARN HIGH SCHOOL
19TH ST
HECHINGER MALL
BLADENSBURG RD
16TH ST
15TH ST
FLORIDA AVE
14TH ST
H ST
8TH ST
NE
NORTH CAPITOL ST
G PL
GOVT PRINTING OFFICE
NW
7TH ST
GALLERY PLACE STATION
9TH ST
NEW YORK AVE
11TH ST
METRO CENTER STATION
13TH ST
WMATA ©2013
For information regarding this map contact <R•A•D•S>.

X9

Benning Road-
H Street Express

Weekday Westbound —
Entre semana con dirección al oeste

Route Number	Capitol Heights	Nannie Helen Burroughs & Division Aves. NE	Minnesota Ave	Benning Rd. & 16th St. NE (Hechinger Mall)	H & 8th Sts. NE	H & North Capitol Sts. NW (Government Printing Office)	H & 7th Sts. NW (Gallery Place)	New York Ave. & 12th St. NW (METRO CENTER)
AM Service — Servicio matutino								
X9	6:15	6:21	6:27	6:36	6:41	6:45	6:49	6:53
X9	6:30	6:36	6:42	6:51	6:56	7:00	7:04	7:08
X9	6:45	6:51	6:57	7:06	7:11	7:15	7:19	7:23
X9	7:00	7:06	7:12	7:21	7:26	7:30	7:34	7:38
X9	7:15	7:21	7:27	7:36	7:41	7:45	7:49	7:53
X9	7:30	7:36	7:42	7:51	7:56	8:00	8:04	8:08
X9	7:45	7:52	7:59	8:09	8:14	8:19	8:24	8:28
X9	8:00	8:07	8:14	8:24	8:29	8:34	8:39	8:43
X9	8:15	8:22	8:29	8:39	8:44	8:49	8:54	8:58
X9	8:30	8:37	8:44	8:54	8:59	9:04	9:09	9:13
X9	8:45	8:52	8:58	9:07	9:12	9:17	9:22	9:26
X9	9:00	9:07	9:13	9:22	9:27	9:32	9:37	9:41
PM Service — Servicio vespertino								
X9	3:43	3:49	3:55	4:03	4:08	4:12	4:16	4:20
X9	3:58	4:04	4:10	4:18	4:23	4:27	4:31	4:35
X9	4:13	4:19	4:25	4:33	4:38	4:42	4:46	4:50
X9	4:28	4:34	4:40	4:48	4:53	4:57	5:01	5:05
X9	4:43	4:49	4:55	5:03	5:08	5:12	5:16	5:20
X9	4:58	5:04	5:10	5:18	5:23	5:27	5:31	5:35
X9	5:14	5:20	5:26	5:34	5:38	5:42	5:46	5:50
X9	5:29	5:35	5:41	5:49	5:53	5:57	6:01	6:05
X9	5:44	5:50	5:56	6:04	6:08	6:12	6:16	6:20
X9	6:04	6:10	6:16	6:24	6:28	6:32	6:36	6:40
X9	6:19	6:25	6:31	6:39	6:43	6:47	6:51	6:55

On four Federal holidays, Columbus Day, Veterans' Day, Martin L. King Day, and Presidents' Day, Metrobus will run on a Saturday supplemental schedule. On these holidays, this route will have no service.

El Día de la Raza, el Día de los Veteranos, el Día de Martin Luther King Jr. y el Día de los Presidentes, Metrobus no dará servicio en esta ruta.

X9

Benning Road-
H Street Express

Weekday Eastbound —
Entre semana con dirección al este

Route Number	New York Ave. & 12th St. NW (Metro Center)	H & 7th Sts. NW (Gallery Place)	H & North Capitol Sts. NW (Government Printing Office)	H & 8th Sts. NE	Benning Rd. & 15th St. NE (Hechinger Mall)	Minnesota Ave	Nannie Helen Burroughs & Division Aves. NE	CAPITOL HEIGHTS
AM Service — Servicio matutino								
X9	6:30	6:33	6:37	6:41	6:45	6:53	6:58	7:05
X9	6:45	6:48	6:52	6:56	7:00	7:08	7:13	7:20
X9	7:00	7:03	7:07	7:11	7:15	7:23	7:28	7:35
X9	7:15	7:18	7:22	7:26	7:30	7:38	7:43	7:50
X9	7:30	7:33	7:38	7:42	7:46	7:56	8:01	8:08
X9	7:45	7:48	7:53	7:57	8:01	8:11	8:16	8:23
X9	8:00	8:03	8:08	8:12	8:16	8:26	8:31	8:38
X9	8:15	8:18	8:23	8:27	8:31	8:41	8:46	8:53
X9	8:35	8:38	8:43	8:47	8:51	9:01	9:06	9:13
X9	8:50	8:53	8:58	9:02	9:06	9:17	9:22	9:29
PM Service — Servicio vespertino								
X9	3:30	3:34	3:39	3:44	3:49	4:01	4:07	4:14
X9	3:45	3:49	3:54	3:59	4:04	4:16	4:22	4:29
X9	4:00	4:04	4:09	4:14	4:19	4:31	4:37	4:44
X9	4:15	4:19	4:24	4:29	4:34	4:46	4:52	4:59
X9	4:30	4:34	4:39	4:44	4:49	5:01	5:07	5:14
X9	4:45	4:49	4:54	4:59	5:04	5:16	5:22	5:29
X9	5:00	5:04	5:09	5:14	5:19	5:31	5:37	5:44
X9	5:15	5:19	5:24	5:29	5:34	5:46	5:52	5:59
X9	5:30	5:34	5:39	5:44	5:49	6:01	6:07	6:14
X9	5:45	5:49	5:54	5:59	6:04	6:16	6:22	6:29
X9	6:00	6:04	6:09	6:14	6:19	6:31	6:37	6:44
X9	6:15	6:19	6:24	6:29	6:34	6:46	6:52	6:59
X9	6:30	6:34	6:39	6:44	6:49	7:01	7:07	7:14

On four Federal holidays, Columbus Day, Veterans' Day, Martin L. King Day, and Presidents' Day, Metrobus will run on a Saturday supplemental schedule. On these holidays, this route will have no service.

El Día de la Raza, el Día de los Veteranos, el Día de Martin Luther King Jr. y el Día de los Presidentes, Metrobus no dará servicio en esta ruta.

X9

Benning Road-
H Street Express

X9 Designated Stops Westbound

Route X9 trips will serve ONLY the following stops:

- Capitol Heights station
- Dix St. & 62nd St. NE
- 58th St. & Foote St. NE
- Nannie Helen Burroughs Ave. & Division Ave. NE
- Nannie Helen Burroughs Ave. & 49th St. NE
- Nannie Helen Burroughs Ave. & 44th St. NE
- Minnesota Ave station
- Minnesota Ave. & Benning Rd. NE
- Benning Rd. & 19th St. NE
- Benning Rd. & 16th St. NE
- H St. & 14th St. NE
- H St. & 8th St. NE
- H St. & North Capitol St. NW
- H St. & 7th St. NW
- H St. & 11th St. NW
- H St. & 13th St. NW
- New York Ave. & 12th St. NW

X9 Designated Stops Eastbound

Route X9 trips will serve ONLY the following stops:

- New York Ave. & 12th St. NW
- H St. & 9th St. NW
- H St. & 7th St. NW
- H St. & North Capitol St. NW
- H St. & 8th St. NE
- H St. & 14th St. NE
- Benning Rd. & 15th St. NE
- Benning Rd. & 19th St. NE
- Minnesota Ave. & Benning Rd. NE
- Minnesota Ave station
- Nannie Helen Burroughs Ave. & 44th St. NE
- Nannie Helen Burroughs Ave. & 49th St. NE
- Nannie Helen Burroughs Ave. & Division Ave. NE
- 58th St. & Foote St. NE
- Dix St. & 62nd St. NE
- Capitol Heights station

How to use this timetable

- Use the map to find the stops closest to where you will get on and off the bus.
- Select the schedule (Weekday, Saturday, Sunday) for when you will travel. Along the top of the schedule, find the stop at or nearest the point where you will get on the bus. Follow that column down to the time you want to leave.
- Use the same method to find the times the bus is scheduled to arrive at the stop where you will get off the bus.
- If the bus stop is not listed, use the time shown for the bus stop before it as the time to wait at the stop.
- The end-of-the-line or last stop is listed in ALL CAPS on the schedule.

Cómo Usar este Horario

- Use este mapa para localizar las paradas más cercanas a donde se subirá y bajará del autobús.
- Seleccione el horario (Entre semana, sábado, domingo) de cuando viajará. A lo largo de la parte superior del horario, localice la parada o el punto más cercano a la parada en la que se subirá al autobús. Siga esa columna hacia abajo hasta la hora en la que desee salir.
- Utilice el mismo método para localizar las horas en que el autobús está programado para llegar a la parada en donde desea bajarse del autobús.
- Si la parada del autobús no está listada use la hora que se muestra en la parada anterior como la hora de espera en la parada.
- El final de la ruta o la última parada del autobús aparece en letras MAYÚSCULAS en el horario.

English-Español Effective 12-29-13

Y5,7,8,9

Georgia Avenue-Maryland Line

metrobus

Serves these locations-
Brinda servicio a estas ubicaciones

- Medstar Montgomery Medical Center
- Olney
- Georgia Ave – ICC Park & Ride Lot (Y5,Y7)
- Leisure World (Y5,Y8)
- Aspen Hill
- Glenmont station
- Wheaton station
- Forest Glen station
- Silver Spring station

R01-13-14

www.wmata.com
Information Anytime 202-637-7000 TTY 202-638-3780

Washington Metropolitan Area Transit Authority

A District of Columbia, Maryland and Virginia Transit Partnership

Y5, Y7, Y8, Y9
Georgia Ave. - Maryland Line

For route and schedule information
Call 202-637-7000
www.wmata.com

Guaranteed Ride Home

When you take Metrobus or Metrorail to work, you are eligible to participate in the free Commuter Connection Guaranteed Ride Home Program. The program will get you home in the event of a personal emergency or unscheduled overtime. To register and to receive program details, call Commuter Connection at 1-800-745-RIDE.

(2/97)

WMATA ©2013 For information regarding this map contact <R•A•D•S>.

Y5,7,8,9

Georgia Avenue-Maryland Line

Southbound to Silver Spring station

Monday thru Friday — Lunes a viernes

Route Number	Medstar Montgomery Medical Center	Georgia Ave. & Rt. 108 (Olney)	ICC Park & Ride Lot	Georgia Ave. & Norbeck Rd.	Leisure World (clubhouse)	Georgia & Connecticut Aves. (Aspen Hill)	Glenmont Metro	Georgia Ave. & Randolph Rd. (Glenmont)	Wheaton Metro	Georgia Ave. & Forest Glen Rd. (Forest Glen) Metro	Georgia Ave. & Spring St.	Dixon & Wayne Aves. (SILVER SPRING) Metro
AM Service — Servicio matutino												
Y9	4:25	4:30	-	4:37	-	4:43	4:50	4:54	5:03	5:10	5:17	5:21
Y9	4:55	5:00	-	5:07	-	5:13	5:20	5:24	5:33	5:40	5:47	5:51
Y9	5:15	5:20	-	5:27	-	5:33	5:40	5:44	5:53	6:00	6:07	6:11
Y7	-	-	5:43	5:46	-	5:52	5:59	6:04	6:13	6:20	6:27	6:31
Y8	5:49	5:54	-	6:02	6:06	6:12	6:19	6:24	6:33	6:40	6:47	6:51
Y7	6:05	6:10	6:18	6:21	-	6:27	6:34	6:39	6:48	6:55	7:02	7:06
Y8	6:19	6:24	-	6:32	6:36	6:42	6:49	6:54	7:03	7:10	7:17	7:21
Y7	-	-	6:45	6:48	-	6:55	7:03	7:08	7:18	7:25	7:32	7:36
Y5	6:42	6:48	6:56	6:59	7:03	7:10	7:18	7:23	7:33	7:40	7:47	7:51
Y7	7:01	7:07	7:15	7:18	-	7:25	7:33	7:38	7:48	7:55	8:02	8:06
Y5	7:12	7:18	7:26	7:29	7:33	7:40	7:48	7:53	8:03	8:10	8:17	8:21
Y7	7:33	7:39	7:47	7:50	-	7:56	8:04	8:08	8:18	8:25	8:32	8:37
Y5	7:44	7:50	7:58	8:01	8:05	8:11	8:19	8:23	8:33	8:40	8:47	8:52
Y7	8:08	8:14	8:22	8:25	-	8:31	8:39	8:43	8:53	9:00	9:07	9:12
Y5	8:24	8:30	8:38	8:41	8:45	8:51	8:59	9:03	9:13	9:20	9:27	9:32
Y7	8:49	8:54	9:02	9:05	-	9:11	9:19	9:23	9:33	9:40	9:47	9:51
Y5	9:05	9:10	9:18	9:21	9:25	9:31	9:39	9:43	9:53	10:00	10:07	10:11
Y7	9:24	9:29	9:37	9:40	-	9:46	9:54	9:58	10:08	10:15	10:22	10:26
Y5	9:35	9:40	9:48	9:51	9:55	10:01	10:09	10:13	10:23	10:30	10:37	10:41
Y7	9:54	9:59	10:07	10:10	-	10:16	10:24	10:28	10:38	10:45	10:52	10:56
Y8	10:08	10:13	-	10:21	10:25	10:31	10:39	10:43	10:53	11:00	11:07	11:11
Y9	10:25	10:30	-	10:38	-	10:44	10:52	10:58	11:08	11:15	11:22	11:26
Y8	10:38	10:43	-	10:51	10:55	11:01	11:09	11:13	11:23	11:30	11:37	11:41
Y9	10:55	11:00	-	11:08	-	11:14	11:22	11:28	11:38	11:45	11:52	11:56
Y8	11:08	11:13	-	11:21	11:25	11:31	11:39	11:43	11:53	12:00	12:07	12:11
Y9	11:25	11:30	-	11:38	-	11:44	11:52	11:58	12:08	12:15	12:22	12:26
Y8	11:38	11:43	-	11:51	11:55	12:01	12:09	12:13	12:23	12:30	12:37	12:41
Y9	11:55	12:00	-	12:08	-	12:14	12:22	12:28	12:38	12:45	12:52	12:56

Y5,7,8,9

Georgia Avenue-Maryland Line

Southbound to Silver Spring station

Monday thru Friday — Lunes a viernes

Route Number	Medstar Montgomery Medical Center	Georgia Ave. & Rt. 108 (Olney)	ICC Park & Ride Lot	Georgia Ave. & Norbeck Rd.	Leisure World (clubhouse)	Georgia & Connecticut Aves. (Aspen Hill)	Glenmont Metro	Georgia Ave. & Randolph Rd. (Glenmont)	Wheaton Metro	Georgia Ave. & Forest Glen Rd. (Forest Glen) Metro	Georgia Ave. & Spring St.	Dixon & Wayne Aves. (SILVER SPRING) Metro
PM Service — Servicio vespertino												
Y8	12:08	12:13	-	12:21	12:25	12:31	12:39	12:43	12:53	1:00	1:07	1:11
Y9	12:25	12:30	-	12:38	-	12:44	12:52	12:58	1:08	1:15	1:22	1:26
Y8	12:38	12:43	-	12:51	12:55	1:01	1:09	1:13	1:23	1:30	1:37	1:41
Y9	12:55	1:00	-	1:08	-	1:14	1:22	1:28	1:38	1:45	1:52	1:56
Y8	1:08	1:13	-	1:21	1:25	1:31	1:39	1:43	1:53	2:00	2:07	2:11
Y9	1:25	1:30	-	1:38	-	1:44	1:52	1:58	2:08	2:15	2:22	2:26
Y8	1:38	1:43	-	1:51	1:55	2:01	2:09	2:13	2:23	2:30	2:37	2:41
Y9	1:55	2:00	-	2:08	-	2:14	2:22	2:28	2:38	2:45	2:52	2:56
Y8	2:05	2:11	-	2:19	2:23	2:29	2:37	2:41	2:53	3:00	3:07	3:12
Y9	2:22	2:28	-	2:36	-	2:42	2:50	2:56	3:08	3:15	3:22	3:27
Y8	2:35	2:41	-	2:49	2:53	2:59	3:07	3:11	3:23	3:30	3:37	3:42
Y9	2:52	2:58	-	3:06	-	3:12	3:20	3:26	3:38	3:45	3:52	3:57
Y8	3:05	3:11	-	3:19	3:23	3:29	3:37	3:41	3:53	4:00	4:07	4:12
Y9	3:22	3:28	-	3:36	-	3:42	3:50	3:56	4:08	4:15	4:22	4:27
Y8	3:35	3:41	-	3:49	3:53	3:59	4:07	4:11	4:23	4:30	4:37	4:42
Y9	3:55	4:01	-	4:09	-	4:15	4:23	4:29	4:41	4:48	4:55	5:00
Y8	4:05	4:11	-	4:19	4:23	4:29	4:37	4:41	4:53	5:00	5:07	5:12
Y9	4:22	4:28	-	4:36	-	4:42	4:50	4:56	5:08	5:15	5:22	5:27
Y8	4:35	4:41	-	4:49	4:53	4:59	5:07	5:11	5:23	5:30	5:37	5:42
Y9	4:52	4:58	-	5:06	-	5:12	5:20	5:26	5:38	5:45	5:52	5:57
Y8	5:05	5:11	-	5:19	5:23	5:29	5:37	5:41	5:53	6:00	6:07	6:12
Y9	5:22	5:28	-	5:36	-	5:42	5:50	5:56	6:08	6:15	6:22	6:27
Y8	5:35	5:41	-	5:49	5:53	5:59	6:07	6:12	6:23	6:30	6:37	6:42
Y9	5:54	6:00	-	6:08	-	6:14	6:22	6:27	6:38	6:45	6:52	6:57
Y8	6:06	6:12	-	6:20	6:24	6:30	6:38	6:43	6:54	7:01	7:08	7:13
Y9	6:24	6:30	-	6:38	-	6:44	6:52	6:57	7:08	7:15	7:22	7:27
Y8	6:40	6:45	-	6:52	6:56	7:02	7:09	7:13	7:23	7:30	7:37	7:41
Y9	6:59	7:04	-	7:11	-	7:17	7:24	7:28	7:38	7:45	7:52	7:56
Y8	7:10	7:15	-	7:22	7:26	7:32	7:39	7:43	7:53	8:00	8:07	8:11
Y9	7:29	7:34	-	7:41	-	7:47	7:54	7:58	8:08	8:15	8:22	8:26
Y8	7:40	7:45	-	7:52	7:56	8:02	8:09	8:13	8:23	8:30	8:37	8:41
Y9	7:59	8:04	-	8:11	-	8:17	8:24	8:28	8:38	8:45	8:52	8:56
Y8	8:10	8:15	-	8:22	8:26	8:32	8:39	8:43	8:53	9:00	9:07	9:11
Y9	8:54	8:58	-	9:03	-	9:09	9:15	9:19	9:28	9:35	9:42	9:46
Y9	9:20	9:24	-	9:29	-	9:35	9:41	9:45	9:54	10:01	10:08	10:12
Y9	9:54	9:58	-	10:03	-	10:09	10:15	10:19	10:28	10:35	10:42	10:46
Y9	10:24	10:28	-	10:33	-	10:39	10:45	10:49	10:58	11:05	11:12	11:16
Y9	10:57	11:01	-	11:06	-	11:12	11:17	11:20	11:28	11:35	11:42	11:46
Y9	11:30	11:34	-	11:39	-	11:45	11:50	11:53	12:01	12:08	12:15	12:19
Y9	11:57	12:01	-	12:06	-	12:12	12:17	12:20	12:28	12:35	12:42	12:46

Y5,7,8,9

Georgia Avenue-Maryland Line

Northbound to Olney

Monday thru Friday — Lunes a viernes

Route Number	Dixon & Wayne Aves. (Silver Spring) Metro	Georgia Ave. & Spring St.	Georgia Ave. & Forest Glen Rd. (Forest Glen) Metro	Wheaton Metro	Georgia Ave. & Randolph Rd. (Glenmont)	Glenmont Metro	Georgia Ave. & Connecticut Ave. (Aspen Hill)	Leisure World (clubhouse)	Georgia Ave. & Norbeck Rd.	ICC PARK & RIDE Lot	Georgia Ave. & Rt. 108 (Olney)	MEDSTAR MONTGOMERY MEDICAL CENTER
AM Service — Servicio matutino												
Y9	4:45	4:48	4:55	5:02	5:12	5:14	5:21	-	5:25	-	5:32	5:36
Y9	5:15	5:18	5:25	5:32	5:42	5:44	5:51	-	5:55	-	6:02	6:06
Y8	5:45	5:48	5:55	6:02	6:12	6:14	6:21	6:26	6:29	-	6:36	6:40
Y9	6:15	6:18	6:25	6:32	6:42	6:44	6:51	-	6:55	-	7:02	7:06
Y8	6:34	6:37	6:44	6:52	7:03	7:05	7:13	7:18	7:21	-	7:29	7:33
Y9	6:54	6:57	7:04	7:12	7:23	7:25	7:33	-	7:37	-	7:45	7:49
Y8	7:09	7:12	7:19	7:27	7:38	7:40	7:48	7:53	7:56	-	8:04	8:08
Y9	7:24	7:27	7:34	7:42	7:53	7:55	8:03	-	8:07	-	8:15	8:19
Y8	7:39	7:42	7:49	7:57	8:08	8:10	8:18	8:23	8:27	-	8:36	8:41
Y9	7:54	7:57	8:04	8:12	8:23	8:25	8:33	-	8:37	-	8:46	8:51
Y8	8:14	8:17	8:24	8:32	8:43	8:45	8:53	8:58	9:02	-	9:11	9:16
Y9	8:34	8:37	8:44	8:52	9:03	9:05	9:13	-	9:17	-	9:26	9:31
Y8	8:54	8:57	9:04	9:12	9:23	9:25	9:33	9:38	9:42	-	9:51	9:56
Y9	9:14	9:17	9:24	9:32	9:43	9:45	9:53	-	9:57	-	10:06	10:11
Y8	9:34	9:37	9:44	9:52	10:05	10:07	10:15	10:20	10:24	-	10:32	10:36
Y9	9:52	9:55	10:02	10:10	10:23	10:25	10:33	-	10:37	-	10:45	10:49
Y8	10:07	10:10	10:17	10:25	10:38	10:40	10:48	10:53	10:57	-	11:05	11:09
Y9	10:22	10:25	10:32	10:40	10:53	10:55	11:03	-	11:07	-	11:15	11:19
Y8	10:37	10:40	10:47	10:55	11:08	11:10	11:18	11:23	11:27	-	11:35	11:39
Y9	10:52	10:55	11:02	11:10	11:23	11:25	11:33	-	11:37	-	11:45	11:49
Y8	11:07	11:10	11:17	11:25	11:38	11:40	11:48	11:53	11:57	-	12:05	12:09
Y9	11:22	11:25	11:32	11:40	11:53	11:55	12:03	-	12:07	-	12:15	12:19
Y8	11:37	11:40	11:47	11:55	12:08	12:10	12:18	12:23	12:27	-	12:35	12:39
Y9	11:52	11:55	12:02	12:10	12:23	12:25	12:33	-	12:37	-	12:45	12:49

Y5,7,8,9

Georgia Avenue-Maryland Line

Northbound to Olney

Monday thru Friday — Lunes a viernes

Route Number	Dixon & Wayne Aves. (Silver Spring) Metro	Georgia Ave. & Spring St.	Georgia Ave. & Forest Glen Rd. (Forest Glen) Metro	Wheaton Metro	Georgia Ave. & Randolph Rd. (Glenmont)	Glenmont Metro	Georgia Ave. & Connecticut Ave. (Aspen Hill)	Leisure World (clubhouse)	Georgia Ave. & Norbeck Rd.	ICC PARK & RIDE Lot	Georgia Ave. & Rt. 108 (Olney)	MEDSTAR MONTGOMERY MEDICAL CENTER
PM Service — Servicio vespertino												
Y8	12:07	12:10	12:17	12:25	12:38	12:40	12:48	12:53	12:57	-	1:05	1:09
Y9	12:22	12:25	12:32	12:40	12:53	12:55	1:03	-	1:07	-	1:15	1:19
Y8	12:37	12:40	12:47	12:55	1:08	1:10	1:18	1:23	1:27	-	1:35	1:39
Y9	12:52	12:55	1:02	1:10	1:23	1:25	1:33	-	1:37	-	1:45	1:49
Y8	1:07	1:10	1:17	1:25	1:38	1:40	1:48	1:53	1:57	-	2:05	2:09
Y9	1:22	1:25	1:32	1:40	1:53	1:55	2:03	-	2:07	-	2:15	2:19
Y8	1:37	1:40	1:47	1:55	2:08	2:10	2:18	2:23	2:27	-	2:35	2:39
Y9	1:52	1:55	2:02	2:10	2:23	2:25	2:33	-	2:37	-	2:45	2:49
Y8	2:07	2:10	2:17	2:25	2:38	2:40	2:48	2:53	2:57	-	3:05	3:09
Y9	2:22	2:25	2:32	2:40	2:53	2:55	3:03	-	3:07	-	3:15	3:19
Y8	2:37	2:40	2:47	2:55	3:08	3:10	3:18	3:23	3:27	-	3:35	3:39
Y9	2:52	2:55	3:02	3:10	3:23	3:26	3:35	-	3:40	-	3:50	3:54
Y8	3:07	3:10	3:17	3:25	3:38	3:41	3:50	3:57	4:02	-	4:11	4:15
Y9	3:22	3:25	3:32	3:40	3:53	3:56	4:05	-	4:10	-	4:20	4:24
Y8	3:37	3:40	3:47	3:55	4:08	4:11	4:20	4:27	4:32	-	4:41	4:45
Y9	3:52	3:55	4:02	4:10	4:23	4:26	4:35	-	4:40	-	4:50	4:54
Y8	4:07	4:10	4:17	4:25	4:38	4:41	4:50	4:57	5:02	-	5:11	5:15
Y7	4:22	4:25	4:33	4:41	4:54	4:57	5:06	-	5:11	5:15	5:25	5:29
Y5	4:34	4:37	4:47	4:55	5:09	5:12	5:21	5:27	5:32	5:36	5:46	5:50
Y7	4:49	4:52	5:02	5:10	5:24	5:27	5:36	-	5:41	5:45	5:55	5:59
Y5	5:10	5:13	5:23	5:31	5:45	5:48	5:57	6:03	6:08	6:12	6:22	6:26
Y7	5:22	5:25	5:35	5:43	5:57	6:00	6:09	-	6:14	6:18	6:28	6:32
Y5	5:34	5:37	5:47	5:55	6:09	6:12	6:21	6:27	6:32	6:36	6:46	6:50
Y7	5:49	5:52	6:02	6:10	6:24	6:27	6:36	-	6:41	6:45	6:55	6:59
Y5	6:07	6:10	6:20	6:28	6:42	6:45	6:54	7:00	7:05	7:09	7:19	7:23
Y7	6:21	6:24	6:32	6:40	6:54	6:56	7:04	-	7:09	7:13	7:22	7:26
Y5	6:37	6:40	6:48	6:56	7:10	7:12	7:20	7:26	7:31	7:35	7:44	7:48
Y7	6:51	6:54	7:02	7:10	7:24	7:26	7:34	-	7:39	7:43	7:52	7:56
Y5	7:07	7:10	7:18	7:26	7:40	7:42	7:50	7:56	8:01	8:05	8:14	8:18
Y9	7:23	7:26	7:34	7:42	7:56	7:58	8:06	-	8:11	-	8:19	8:23
Y8	7:37	7:40	7:48	7:56	8:10	8:12	8:20	8:26	8:31	-	8:39	8:43
Y9	7:51	7:54	8:02	8:10	8:24	8:26	8:34	-	8:39	-	8:47	8:51
Y8	8:06	8:09	8:17	8:25	8:38	8:40	8:48	8:53	8:57	-	9:05	9:09
Y9	8:21	8:24	8:32	8:40	8:53	8:55	9:03	-	9:07	-	9:15	9:19
Y9	8:36	8:39	8:47	8:55	9:08	9:10	9:18	-	9:22	-	9:30	9:34
Y9	8:51	8:54	9:02	9:10	9:23	9:25	9:33	-	9:37	-	9:45	9:49
Y9	9:06	9:09	9:17	9:25	9:38	9:40	9:48	-	9:52	-	10:00	10:04
Y9	9:21	9:24	9:32	9:40	9:53	9:55	10:03	-	10:07	-	10:15	10:19
Y9	9:36	9:39	9:47	9:55	10:08	10:10	10:18	-	10:22	-	10:30	10:34
Y9	9:56	9:59	10:07	10:15	10:28	10:30	10:38	-	10:42	-	10:50	10:54
Y9	10:22	10:25	10:33	10:41	10:54	10:56	11:04	-	11:08	-	11:16	11:20
Y9	11:00	11:03	11:08	11:15	11:24	11:26	11:34	-	11:38	-	11:44	11:47
Y9	11:30	11:33	11:38	11:45	11:54	11:56	12:04	-	12:08	-	12:14	12:17
After Midnight Service — Servicio después de la medianoche												
Y9	12:00	12:03	12:08	12:15	12:24	12:26	12:34	-	12:38	-	12:44	12:47
Y9	12:30	12:33	12:38	12:45	12:54	12:56	1:04	-	1:08	-	1:14	1:17
▲ **Y9**	-	-	-	1:25	1:34	1:36	1:44	-	1:48	-	1:54	1:57

▲ — *Trip operates Friday from Wheaton Station. For bus service from Silver Spring Station to Wheaton Station, refer to the Q1,2,4,5,6 timetable.*

Este recorrido viaja viernes desde la estación Wheaton. Si desea detalles sobre el servicio de autobús de la estación Silver Spring a la estación Wheaton, consulte el horario Q1, 2, 4, 5, 6.

Y5,7,8,9

Georgia Avenue-Maryland Line

Southbound to Silver Spring station

Saturday — En sábados

Route Number	Medstar Montgomery Medical Center	Georgia Ave. & Rt. 108 (Olney)	Georgia Ave. & Norbeck Rd.	Leisure World ●	Georgia Ave. & Connecticut Ave. (Aspen Hill)	Glenmont Metro	Georgia Ave. & Randolph Rd. (Glenmont)	Wheaton Metro	Georgia Ave. & Forest Glen Rd. (Forest Glen) Metro	Georgia Ave. & Spring St.	Dixon & Wayne Aves. (SILVER SPRING) Metro
AM Service — Servicio matutino											
Y9	4:57	5:01	5:07	-	5:12	5:20	5:22	5:28	5:34	5:38	5:42
Y9	5:27	5:31	5:37	-	5:42	5:50	5:52	5:58	6:04	6:08	6:12
Y8	5:55	5:59	6:05	6:08	6:12	6:20	6:22	6:28	6:34	6:38	6:42
Y9	6:17	6:21	6:27	-	6:32	6:40	6:42	6:48	6:54	6:58	7:02
Y8	6:35	6:39	6:45	6:48	6:52	7:00	7:02	7:08	7:14	7:18	7:22
Y9	6:53	6:57	7:03	-	7:08	7:17	7:20	7:28	7:34	7:38	7:42
Y8	7:09	7:13	7:19	7:22	7:28	7:37	7:40	7:48	7:54	7:58	8:02
Y9	7:33	7:37	7:43	-	7:48	7:57	8:00	8:08	8:14	8:18	8:22
Y8/	-	-	-	7:57	8:03	8:12	8:15	8:23	8:29	8:33	8:37
Y9	8:03	8:07	8:13	-	8:18	8:27	8:30	8:38	8:44	8:48	8:52
Y8/	-	-	-	8:24	8:30	8:39	8:43	8:53	9:01	9:06	9:10
Y9	8:27	8:33	8:40	-	8:45	8:54	8:58	9:08	9:16	9:21	9:25
Y8/	-	-	-	8:54	9:00	9:09	9:13	9:23	9:31	9:36	9:40
Y9	8:57	9:03	9:10	-	9:15	9:24	9:28	9:38	9:46	9:51	9:55
Y8/	-	-	-	9:24	9:30	9:39	9:43	9:53	10:01	10:06	10:10
Y9	9:27	9:33	9:40	-	9:45	9:54	9:58	10:08	10:16	10:21	10:25
Y8/	-	-	-	9:54	10:00	10:09	10:13	10:23	10:31	10:36	10:40
Y9	9:57	10:03	10:10	-	10:15	10:24	10:28	10:38	10:46	10:51	10:55
Y8/	-	-	-	10:24	10:30	10:39	10:43	10:53	11:01	11:06	11:10
Y9	10:27	10:33	10:40	-	10:45	10:54	10:58	11:08	11:16	11:21	11:25
Y8/	-	-	-	10:54	11:00	11:09	11:13	11:23	11:31	11:36	11:40
Y9	10:57	11:03	11:10	-	11:15	11:24	11:28	11:38	11:46	11:51	11:55
Y8/	-	-	-	11:24	11:30	11:39	11:43	11:53	12:01	12:06	12:10
Y9	11:27	11:33	11:40	-	11:45	11:54	11:58	12:08	12:16	12:21	12:25
Y8/	-	-	-	11:54	12:00	12:09	12:13	12:23	12:31	12:36	12:40
Y9	11:57	12:03	12:10	-	12:15	12:24	12:28	12:38	12:46	12:51	12:55

● — *Through trips are timed at the clubhouse bus stop. Trip originating at Leisure World leave from the westbound stop on Rossmoor Blvd. (facing Georgia Ave.).*
Los viajes se registran desde la parada de autobús localizada en frente del "Club House." Los viajes que salen desde "Leisure World" corren desde la parada, en dirección oeste, en la Rossmoor Boulevard (frente la Georgia Avenue)

On four Federal holidays, Columbus Day, Veterans' Day, Martin L. King Day, and Presidents' Day, Metrobus will run on a Saturday supplemental schedule. On these holidays, all Saturday trips will operate.
El Día de la Raza, el Día de los Veteranos, el Día de Martin Luther King Jr. y el Día de los Presidentes, Metrobus operará un horario sabatino en esta ruta.

Y5,7,8,9

Georgia Avenue-Maryland Line

Southbound to Silver Spring station

Saturday — En sábados

Route Number	Medstar Montgomery Medical Center	Georgia Ave. & Rt. 108 (Olney)	Georgia Ave. & Norbeck Rd.	Leisure World ●	Georgia Ave. & Connecticut Ave. (Aspen Hill)	Glenmont Metro	Georgia Ave. & Randolph Rd. (Glenmont)	Wheaton Metro	Georgia Ave. & Forest Glen Rd. (Forest Glen) Metro	Georgia Ave. & Spring St.	Dixon & Wayne Aves. (SILVER SPRING) Metro
PM Service — Servicio vespertino											
Y8/	-	-	-	12:24	12:30	12:39	12:43	12:53	1:01	1:06	1:10
Y9	12:27	12:33	12:40	-	12:45	12:54	12:58	1:08	1:16	1:21	1:25
Y8/	-	-	-	12:54	1:00	1:09	1:13	1:23	1:31	1:36	1:40
Y9	12:57	1:03	1:10	-	1:15	1:24	1:28	1:38	1:46	1:51	1:55
Y8/	-	-	-	1:24	1:30	1:39	1:43	1:53	2:01	2:06	2:10
Y9	1:27	1:33	1:40	-	1:45	1:54	1:58	2:08	2:16	2:21	2:25
Y8/	-	-	-	1:54	2:00	2:09	2:13	2:23	2:31	2:36	2:40
Y9	1:57	2:03	2:10	-	2:15	2:24	2:28	2:38	2:46	2:51	2:55
Y8/	-	-	-	2:24	2:30	2:39	2:43	2:53	3:01	3:06	3:10
Y9	2:27	2:33	2:40	-	2:45	2:54	2:58	3:08	3:16	3:21	3:25
Y8/	-	-	-	2:54	3:00	3:09	3:13	3:23	3:31	3:36	3:40
Y9	2:57	3:03	3:10	-	3:15	3:24	3:28	3:38	3:46	3:51	3:55
Y8/	-	-	-	3:24	3:30	3:39	3:43	3:53	4:01	4:06	4:10
Y9	3:27	3:33	3:40	-	3:45	3:54	3:58	4:08	4:16	4:21	4:25
Y8/	-	-	-	3:54	4:00	4:09	4:13	4:23	4:31	4:36	4:40
Y9	3:57	4:03	4:10	-	4:15	4:24	4:28	4:38	4:46	4:51	4:55
Y8/	-	-	-	4:24	4:30	4:39	4:43	4:53	5:01	5:06	5:10
Y9	4:27	4:33	4:40	-	4:45	4:54	4:58	5:08	5:16	5:21	5:25
Y8/	-	-	-	4:54	5:00	5:09	5:13	5:23	5:31	5:36	5:40
Y9	4:57	5:03	5:10	-	5:15	5:24	5:28	5:38	5:46	5:51	5:55
Y8/	-	-	-	5:24	5:30	5:39	5:43	5:53	6:01	6:06	6:10
Y9	5:27	5:33	5:40	-	5:45	5:54	5:58	6:08	6:16	6:21	6:25
Y8/	-	-	-	5:57	6:03	6:11	6:15	6:23	6:32	6:37	6:41
Y9	6:01	6:07	6:13	-	6:18	6:26	6:30	6:38	6:47	6:52	6:56
Y8/	-	-	-	6:27	6:33	6:41	6:45	6:53	7:02	7:07	7:11
Y9	6:31	6:37	6:43	-	6:48	6:56	7:00	7:08	7:17	7:22	7:26
Y8	6:46	6:52	6:58	7:02	7:08	7:16	7:20	7:28	7:37	7:42	7:46
Y9	7:11	7:17	7:23	-	7:28	7:36	7:40	7:48	7:57	8:02	8:06
Y8	7:26	7:32	7:38	7:42	7:48	7:56	8:00	8:08	8:17	8:22	8:26
Y9	7:51	7:57	8:03	-	8:08	8:16	8:20	8:28	8:37	8:42	8:46
Y8	8:06	8:12	8:18	8:22	8:28	8:36	8:40	8:48	8:57	9:02	9:06
Y9	8:35	8:40	8:46	-	8:51	8:58	9:01	9:08	9:14	9:18	9:22
Y9	8:55	9:00	9:06	-	9:11	9:18	9:21	9:28	9:34	9:38	9:42
Y9	9:15	9:20	9:26	-	9:31	9:38	9:41	9:48	9:54	9:58	10:02
Y9	9:35	9:40	9:46	-	9:51	9:58	10:01	10:08	10:14	10:18	10:22
Y9	10:05	10:10	10:16	-	10:21	10:28	10:31	10:38	10:44	10:48	10:52
Y9	10:35	10:40	10:46	-	10:51	10:58	11:01	11:08	11:14	11:18	11:22
Y9	11:07	11:12	11:18	-	11:23	11:30	11:33	11:40	11:46	11:50	11:54

● — *Through trips are timed at the clubhouse bus stop. Trip originating at Leisure World leave from the westbound stop on Rossmoor Blvd. (facing Georgia Ave.).*
Los viajes se registran desde la parada de autobús localizada en frente del "Club House." Los viajes que salen desde "Leisure World" corren desde la parada, en dirección oeste, en la Rossmoor Boulevard (frente la Georgia Avenue)

On four Federal holidays, Columbus Day, Veterans' Day, Martin L. King Day, and Presidents' Day, Metrobus will run on a Saturday supplemental schedule. On these holidays, all Saturday trips will operate.
El Día de la Raza, el Día de los Veteranos, el Día de Martin Luther King Jr. y el Día de los Presidentes, Metrobus operará un horario sabatino en esta ruta.

Y5,7,8,9

Georgia Avenue-Maryland Line

Northbound to Olney

Saturday — En sábados

Route Number	Dixon & Wayne Aves. (Silver Spring) Ⓜ metro	Georgia Ave. & Spring St.	Georgia Ave. & Forest Glen Rd. (Forest Glen) Ⓜ metro	Wheaton Ⓜ metro	Georgia Ave. & Randolph Rd. (Glenmont)	Glenmont Ⓜ metro	Georgia Ave. & Connecticut Ave. (Aspen Hill)	Leisure World ●	Georgia Ave. & Norbeck Rd.	ICC PARK & RIDE Lot	Georgia Ave. & Rt.108 (Olney)	MEDSTAR MONTGOMERY MEDICAL CENTER
AM Service — Servicio matutino												
Y9	5:21	5:25	5:29	5:33	5:40	5:43	5:51	-	5:57	-	6:03	6:07
Y8	5:51	5:55	5:59	6:03	6:10	6:13	6:21	6:26	6:29	-	6:35	6:39
Y9	6:17	6:21	6:25	6:29	6:36	6:39	6:47	-	6:53	-	6:59	7:03
Y8	6:35	6:39	6:43	6:50	6:59	7:02	7:10	7:15	7:18	-	7:23	7:27
Y9	6:50	6:54	6:58	7:05	7:14	7:17	7:25	-	7:31	-	7:36	7:40
Y8/	7:05	7:09	7:13	7:20	7:29	7:32	7:40	7:45	-	-	-	-
Y9	7:20	7:24	7:28	7:35	7:44	7:47	7:55	-	8:01	-	8:06	8:10
Y8/	7:35	7:39	7:43	7:50	7:59	8:02	8:10	8:15	-	-	-	-
Y9	7:50	7:54	7:58	8:05	8:14	8:17	8:25	-	8:31	-	8:36	8:40
Y8/	8:05	8:09	8:13	8:20	8:29	8:32	8:40	8:45	-	-	-	-
Y9	8:20	8:24	8:28	8:35	8:44	8:47	8:55	-	9:01	-	9:06	9:10
Y8/	8:35	8:39	8:43	8:50	8:59	9:02	9:10	9:15	-	-	-	-
Y9	8:50	8:54	8:58	9:05	9:14	9:17	9:25	-	9:31	-	9:36	9:40
Y8/	9:05	9:09	9:13	9:20	9:29	9:32	9:40	9:45	-	-	-	-
Y9	9:20	9:24	9:28	9:35	9:44	9:47	9:55	-	10:01	-	10:06	10:10
Y8/	9:35	9:39	9:43	9:50	9:59	10:02	10:10	10:15	-	-	-	-
Y9	9:50	9:54	9:58	10:05	10:14	10:17	10:25	-	10:31	-	10:36	10:40
Y8/	10:05	10:09	10:13	10:19	10:31	10:34	10:41	10:46	-	-	-	-
Y9	10:20	10:24	10:28	10:34	10:46	10:49	10:56	-	11:02	-	11:09	11:12
Y8/	10:35	10:39	10:43	10:49	11:01	11:04	11:11	11:16	-	-	-	-
Y9	10:50	10:54	10:58	11:04	11:16	11:19	11:26	-	11:32	-	11:39	11:42
Y8/	11:05	11:09	11:13	11:19	11:31	11:34	11:41	11:46	-	-	-	-
Y9	11:20	11:24	11:28	11:34	11:46	11:49	11:56	-	12:02	-	12:09	12:12
Y8/	11:35	11:39	11:43	11:49	12:01	12:04	12:11	12:16	-	-	-	-
Y9	11:50	11:54	11:58	12:04	12:16	12:19	12:26	-	12:32	-	12:39	12:42

❍ — *Trip operates from Wheaton Station. For bus service from Silver Spring Station to Wheaton Station, refer to the Q1,2,4,5,6 timetable.*
Este recorrido viaja desde la estación Wheaton. Si desea detalles sobre el servicio de autobús de la estación Silver Spring a la estación Wheaton, consulte el horario Q1, 2, 4, 5, 6.

● — *Through trips are timed at the clubhouse bus stop. Trip terminating at Leisure World do so at the westbound stop on Rossmoor Blvd. (facing Georgia Ave.).*
Los viajes se registran desde la parada de autobús localizada en frente del "Club House." Los viajes que salen desde "Leisure World" corren desde la parada, en dirección oeste, en la Rossmoor Boulevard (frente la Georgia Avenue)

On four Federal holidays, Columbus Day, Veterans' Day, Martin L. King Day, and Presidents' Day, Metrobus will run on a Saturday supplemental schedule. On these holidays, all Saturday trips will operate.
El Día de la Raza, el Día de los Veteranos, el Día de Martin Luther King Jr. y el Día de los Presidentes, Metrobus operará un horario sabatino en esta ruta.

Y5,7,8,9

Georgia Avenue-Maryland Line

Northbound to Olney

Saturday — En sábados

Route Number	Dixon & Wayne Aves. (Silver Spring) Metro	Georgia Ave. & Spring St.	Georgia Ave. & Forest Glen Rd. (Forest Glen) Metro	Wheaton Metro	Georgia Ave. & Randolph Rd. (Glenmont)	Glenmont Metro	Georgia Ave. & Connecticut Ave. (Aspen Hill)	Leisure World ●	Georgia Ave. & Norbeck Rd.	ICC PARK & RIDE Lot	Georgia Ave. & Rt.108 (Olney)	MEDSTAR MONTGOMERY MEDICAL CENTER
PM Service — Servicio vespertino												
Y8/	12:05	12:09	12:13	12:19	12:31	12:34	12:41	12:46	-	-	-	-
Y9	12:20	12:24	12:28	12:34	12:46	12:49	12:56	-	1:02	-	1:09	1:12
Y8/	12:35	12:39	12:43	12:49	1:01	1:04	1:11	1:16	-	-	-	-
Y9	12:50	12:54	12:58	1:04	1:16	1:19	1:26	-	1:32	-	1:39	1:42
Y8/	1:05	1:09	1:13	1:19	1:31	1:34	1:41	1:46	-	-	-	-
Y9	1:20	1:24	1:28	1:34	1:46	1:49	1:56	-	2:02	-	2:09	2:12
Y8/	1:35	1:39	1:43	1:49	2:01	2:04	2:11	2:16	-	-	-	-
Y9	1:50	1:54	1:58	2:04	2:16	2:19	2:26	-	2:32	-	2:39	2:42
Y8/	2:05	2:09	2:13	2:19	2:31	2:34	2:41	2:46	-	-	-	-
Y9	2:20	2:24	2:28	2:34	2:46	2:49	2:56	-	3:02	-	3:09	3:12
Y8/	2:30	2:36	2:41	2:48	3:01	3:05	3:13	3:18	-	-	-	-
Y9	2:40	2:46	2:51	2:58	3:11	3:15	3:23	-	3:29	-	3:35	3:39
Y8/	2:55	3:01	3:06	3:13	3:26	3:30	3:38	3:43	-	-	-	-
Y9	3:10	3:16	3:21	3:28	3:41	3:45	3:53	-	3:59	-	4:05	4:09
Y8/	3:25	3:31	3:36	3:43	3:56	4:00	4:08	4:13	-	-	-	-
Y9	3:40	3:46	3:51	3:58	4:11	4:15	4:23	-	4:29	-	4:35	4:39
Y8/	3:55	4:01	4:06	4:13	4:26	4:30	4:38	4:43	-	-	-	-
Y9	4:10	4:16	4:21	4:28	4:41	4:45	4:53	-	4:59	-	5:05	5:09
Y8/	4:25	4:31	4:36	4:43	4:56	5:00	5:08	5:13	-	-	-	-
Y9	4:40	4:46	4:51	4:58	5:11	5:15	5:23	-	5:29	-	5:35	5:39
Y8/	4:55	5:01	5:06	5:13	5:26	5:30	5:38	5:43	-	-	-	-
Y9	5:10	5:16	5:21	5:28	5:41	5:45	5:53	-	5:59	-	6:05	6:09
Y8	5:28	5:34	5:39	5:46	5:59	6:03	6:11	6:16	6:19	-	6:25	6:29
Y9	5:48	5:54	5:59	6:06	6:19	6:23	6:31	-	6:37	-	6:43	6:47
Y8	6:06	6:12	6:17	6:24	6:37	6:41	6:49	6:54	6:57	-	7:03	7:07
Y9	6:24	6:30	6:35	6:42	6:55	6:59	7:07	-	7:13	-	7:19	7:23
Y8	6:42	6:48	6:53	7:00	7:13	7:17	7:25	7:30	7:33	-	7:39	7:43
Y9	7:00	7:06	7:11	7:18	7:31	7:35	7:43	-	7:49	-	7:55	7:59
Y8	7:18	7:24	7:29	7:36	7:49	7:53	8:01	8:06	8:09	-	8:15	8:19
Y9	7:36	7:42	7:47	7:54	8:07	8:11	8:19	-	8:25	-	8:31	8:35
Y8	7:56	8:02	8:07	8:14	8:27	8:31	8:39	8:44	8:47	-	8:53	8:57
Y9	8:16	8:22	8:27	8:34	8:47	8:51	8:59	-	9:05	-	9:11	9:15
Y9	8:36	8:42	8:47	8:54	9:07	9:11	9:19	-	9:25	-	9:31	9:35
Y9	8:56	9:02	9:07	9:14	9:27	9:31	9:39	-	9:45	-	9:51	9:55
Y9	9:16	9:22	9:27	9:34	9:47	9:51	9:59	-	10:05	-	10:11	10:15
Y9	9:36	9:41	9:45	9:50	9:59	10:02	10:09	-	10:14	-	10:20	10:24
Y9	9:56	10:01	10:05	10:10	10:19	10:22	10:29	-	10:34	-	10:40	10:44
Y9	10:13	10:18	10:22	10:27	10:36	10:39	10:46	-	10:51	-	10:57	11:01
Y9	10:30	10:35	10:39	10:44	10:53	10:56	11:03	-	11:08	-	11:14	11:18
Y9	11:00	11:05	11:09	11:14	11:23	11:26	11:33	-	11:38	-	11:44	11:48
Y9	11:30	11:34	11:38	11:43	11:50	11:52	11:57	-	12:02	-	12:09	12:14
After Midnight Service — Servicio después de la medianoche												
Y7/	12:00	12:04	12:08	12:13	12:20	12:22	12:27	-	12:32	12:35	-	-
Y7/	12:30	12:34	12:38	12:43	12:50	12:52	12:57	-	1:02	1:05	-	-
❍ **Y7/**	-	-	-	1:19	1:26	1:28	1:33	-	1:38	1:41	-	-

❍ — *Trip operates from Wheaton Station. For bus service from Silver Spring Station to Wheaton Station, refer to the Q1,2,4,5,6 timetable.*
Este recorrido viaja desde la estación Wheaton. Si desea detalles sobre el servicio de autobús de la estación Silver Spring a la estación Wheaton, consulte el horario Q1, 2, 4, 5, 6.

● — *Through trips are timed at the clubhouse bus stop. Trip terminating at Leisure World do so at the westbound stop on Rossmoor Blvd. (facing Georgia Ave.).*
Los viajes se registran desde la parada de autobús localizada en frente del "Club House." Los viajes que salen desde "Leisure World" corren desde la parada, en dirección oeste, en la Rossmoor Boulevard (frente la Georgia Avenue)

On four Federal holidays, Columbus Day, Veterans' Day, Martin L. King Day, and Presidents' Day, Metrobus will run on a Saturday supplemental schedule. On these holidays, all Saturday trips will operate.
El Día de la Raza, el Día de los Veteranos, el Día de Martin Luther King Jr. y el Día de los Presidentes, Metrobus operará un horario sabatino en esta ruta.

Y5,7,8,9

Georgia Avenue-Maryland Line

Southbound to Silver Spring station

Sunday Southbound — En domingo con dirección al sur

Route Number	Medstar Montgomery Medical Center	Georgia Ave. & Rt. 108 (Olney)	ICC Park & Ride Lot	Georgia Ave. & Norbeck Rd.	Leisure World (clubhouse)	Georgia Ave. & Connecticut Ave. (Aspen Hill)	Glenmont Metro	Georgia Ave. & Randolph Rd. (Glenmont)	WHEATON Metro	Georgia Ave. & Forest Glen Rd. (Forest Glen) Metro	Georgia Ave. & Spring St.	Dixon & Wayne Aves. (SILVER SPRING) Metro
AM Service — Servicio matutino												
Y9	5:00	5:04	-	5:09	-	5:13	5:20	5:22	5:28	5:35	5:38	5:41
Y9	5:30	5:34	-	5:39	-	5:43	5:50	5:52	5:58	6:05	6:08	6:11
Y8	5:57	6:01	-	6:06	6:08	6:13	6:20	6:22	6:28	6:35	6:38	6:41
Y8	6:27	6:31	-	6:36	6:38	6:43	6:50	6:52	6:58	7:05	7:08	7:11
Y8	6:57	7:01	-	7:06	7:08	7:13	7:20	7:22	7:28	7:35	7:38	7:41
Y9	7:20	7:24	-	7:29	-	7:33	7:40	7:42	7:48	7:55	7:58	8:01
Y8	7:37	7:41	-	7:46	7:48	7:53	8:00	8:02	8:08	8:15	8:18	8:21
Y9	8:00	8:04	-	8:09	-	8:13	8:20	8:22	8:28	8:35	8:38	8:41
Y8	8:17	8:21	-	8:26	8:28	8:33	8:40	8:42	8:48	8:55	8:58	9:01
Y9	8:31	8:36	-	8:42	-	8:47	8:56	9:00	9:08	9:17	9:21	9:25
Y8	8:47	8:52	-	8:58	9:01	9:07	9:16	9:20	9:28	9:37	9:41	9:45
Y9	9:11	9:16	-	9:22	-	9:27	9:36	9:40	9:48	9:57	10:01	10:05
Y8	9:27	9:32	-	9:38	9:41	9:47	9:56	10:00	10:08	10:17	10:21	10:25
Y9	9:51	9:56	-	10:02	-	10:07	10:16	10:20	10:28	10:37	10:41	10:45
Y8	10:07	10:12	-	10:18	10:21	10:27	10:36	10:40	10:48	10:57	11:01	11:05
Y9	10:26	10:31	-	10:37	-	10:42	10:51	10:55	11:03	11:12	11:16	11:20
Y5/	-	-	10:49	10:52	10:55	11:01	11:10	11:14	11:22	11:31	11:35	11:39
Y9	11:01	11:06	-	11:12	-	11:17	11:26	11:30	11:38	-	-	-
Y5/	-	-	11:19	11:22	11:25	11:31	11:40	11:44	11:52	12:01	12:05	12:09
Y9	11:31	11:36	-	11:42	-	11:47	11:56	12:00	12:08	-	-	-
Y5/	-	-	11:49	11:52	11:55	12:01	12:10	12:14	12:22	12:31	12:35	12:39
PM Service — Servicio vespertino												
Y9	12:01	12:06	-	12:12	-	12:17	12:26	12:30	12:38	-	-	-
Y5/	-	-	12:19	12:22	12:25	12:31	12:40	12:44	12:52	1:01	1:05	1:09
Y9	12:31	12:36	-	12:42	-	12:47	12:56	1:00	1:08	-	-	-
Y5/	-	-	12:49	12:52	12:55	1:01	1:10	1:14	1:22	1:31	1:35	1:39
Y9	1:01	1:06	-	1:12	-	1:17	1:26	1:30	1:38	-	-	-
Y5/	-	-	1:19	1:22	1:25	1:31	1:40	1:44	1:52	2:01	2:05	2:09
Y9	1:31	1:36	-	1:42	-	1:47	1:56	2:00	2:08	-	-	-
Y5/	-	-	1:49	1:52	1:55	2:01	2:10	2:14	2:22	2:31	2:35	2:39
Y9	2:01	2:06	-	2:12	-	2:17	2:26	2:30	2:38	-	-	-
Y5/	-	-	2:19	2:22	2:25	2:31	2:40	2:44	2:52	3:01	3:05	3:09
Y9	2:31	2:36	-	2:42	-	2:47	2:56	3:00	3:08	-	-	-
Y5/	-	-	2:49	2:52	2:55	3:01	3:10	3:14	3:22	3:31	3:35	3:39
Y9	3:01	3:06	-	3:12	-	3:17	3:26	3:30	3:38	-	-	-
Y5/	-	-	3:19	3:22	3:25	3:31	3:40	3:44	3:52	4:01	4:05	4:09
Y9	3:31	3:36	-	3:42	-	3:47	3:56	4:00	4:08	-	-	-
Y5/	-	-	3:49	3:52	3:55	4:01	4:10	4:14	4:22	4:31	4:35	4:39
Y9	4:01	4:06	-	4:12	-	4:17	4:26	4:30	4:38	-	-	-
Y5/	-	-	4:19	4:22	4:25	4:31	4:40	4:44	4:52	5:01	5:05	5:09
Y9	4:32	4:37	-	4:43	-	4:48	4:57	5:01	5:09	-	-	-
Y5/	-	-	4:49	4:52	4:55	5:01	5:10	5:14	5:22	5:31	5:35	5:39
Y9	5:01	5:06	-	5:12	-	5:17	5:26	5:30	5:38	-	-	-
Y5/	-	-	5:19	5:22	5:25	5:31	5:40	5:44	5:52	6:01	6:05	6:09
Y9	5:31	5:36	-	5:42	-	5:47	5:56	6:00	6:08	-	-	-
Y5/	-	-	5:49	5:52	5:55	6:01	6:10	6:14	6:22	6:31	6:35	6:39
Y9	6:04	6:08	-	6:14	-	6:19	6:26	6:30	6:37	-	-	-
Y8	6:20	6:24	-	6:30	6:33	6:39	6:46	6:50	6:57	7:04	7:08	7:11
Y9	6:44	6:48	-	6:54	-	6:59	7:06	7:10	7:17	7:24	7:28	7:31
Y8	7:00	7:04	-	7:10	7:13	7:19	7:26	7:30	7:37	7:44	7:48	7:51
Y9	7:25	7:30	-	7:36	-	7:41	7:48	7:51	7:57	8:03	8:06	8:09
Y8	7:42	7:47	-	7:53	7:56	8:01	8:08	8:11	8:17	8:23	8:26	8:29
Y9	8:05	8:10	-	8:16	-	8:21	8:28	8:31	8:37	8:43	8:46	8:49
Y8	8:22	8:27	-	8:33	8:36	8:41	8:48	8:51	8:57	9:03	9:06	9:09
Y9	8:45	8:50	-	8:56	-	9:01	9:08	9:11	9:17	9:23	9:26	9:29
Y9	9:00	9:05	-	9:11	-	9:16	9:23	9:26	9:32	9:38	9:41	9:44
Y9	9:33	9:38	-	9:44	-	9:48	9:54	9:57	10:02	10:07	10:10	10:13
Y9	10:03	10:08	-	10:14	-	10:18	10:24	10:27	10:32	10:37	10:40	10:43
Y9	10:33	10:38	-	10:44	-	10:48	10:54	10:57	11:02	11:07	11:10	11:13
Y9	11:03	11:08	-	11:14	-	11:18	11:24	11:27	11:32	11:37	11:40	11:43

Y5,7,8,9

Georgia Avenue-Maryland Line

Northbound to Olney

Sunday Northbound — En domingo con dirección al norte

Route Number	Dixon & Wayne Aves. (Silver Spring) Metro	Georgia Ave. & Spring St.	Georgia Ave. & Forest Glen Rd. (Forest Glen) Metro	Wheaton Metro	Georgia Ave. & Randolph Rd. (Glenmont)	Glenmont Metro	Georgia Ave. & Connecticut Ave. (Aspen Hill)	Leisure World (clubhouse)	Georgia Ave. & Norbeck Rd.	ICC PARK & RIDE Lot	Georgia Ave. & Rt.108 (Olney)	MEDSTAR MONTGOMERY MEDICAL CENTER
AM Service — Servicio matutino												
Y8	5:51	5:54	5:57	6:02	6:07	6:09	6:15	6:19	6:22	-	6:27	6:30
Y8	6:21	6:24	6:27	6:32	6:37	6:39	6:45	6:49	6:52	-	6:57	7:00
Y8	6:51	6:54	6:57	7:02	7:07	7:09	7:15	7:19	7:22	-	7:27	7:30
Y8	7:21	7:24	7:27	7:32	7:37	7:39	7:45	7:49	7:52	-	7:57	8:00
Y9	7:39	7:42	7:46	7:53	8:01	8:03	8:10	-	8:15	-	8:20	8:24
Y8	7:57	8:00	8:04	8:11	8:19	8:21	8:28	8:33	8:36	-	8:41	8:45
Y9	8:15	8:18	8:22	8:29	8:37	8:39	8:46	-	8:51	-	8:56	9:00
Y8	8:33	8:36	8:40	8:47	8:55	8:57	9:04	9:09	9:12	-	9:17	9:21
Y9	8:52	8:55	8:59	9:06	9:14	9:16	9:23	-	9:28	-	9:33	9:37
Y8	9:11	9:14	9:18	9:25	9:33	9:35	9:42	9:47	9:50	-	9:55	9:59
Y9	9:31	9:34	9:38	9:45	9:53	9:55	10:02	-	10:07	-	10:12	10:16
Y8	9:51	9:54	9:58	10:05	10:13	10:15	10:22	10:27	10:30	-	10:35	10:39
Y9	10:11	10:14	10:18	10:25	10:33	10:35	10:42	-	10:47	-	10:52	10:56
Y8	10:31	10:34	10:38	10:45	10:53	10:55	11:02	11:07	11:10	-	11:15	11:19
Y9	10:51	10:54	10:58	11:05	11:13	11:15	11:22	-	11:27	-	11:32	11:36
Y8	11:11	11:14	11:18	11:25	11:33	11:35	11:42	11:47	11:50	-	11:55	11:59
Y9	11:27	11:32	11:37	11:45	11:55	11:58	12:06	-	12:12	-	12:18	12:22
Y5/	11:46	11:51	11:56	12:04	12:14	12:17	12:25	12:30	12:33	12:36	-	-
PM Service — Servicio vespertino												
Y9	-	-	-	12:18	12:28	12:31	12:39	-	12:45	-	12:51	12:55
Y5/	12:16	12:21	12:26	12:34	12:44	12:47	12:55	1:00	1:03	1:06	-	-
Y9	-	-	-	12:48	12:58	1:01	1:09	-	1:15	-	1:21	1:25
Y5/	12:46	12:51	12:56	1:04	1:14	1:17	1:25	1:30	1:33	1:36	-	-
Y9	-	-	-	1:18	1:28	1:31	1:39	-	1:45	-	1:51	1:55
Y5/	1:16	1:21	1:26	1:34	1:44	1:47	1:55	2:00	2:03	2:06	-	-
Y9	-	-	-	1:48	1:58	2:01	2:09	-	2:15	-	2:21	2:25
Y5/	1:46	1:51	1:56	2:04	2:14	2:17	2:25	2:30	2:33	2:36	-	-
Y9	-	-	-	2:18	2:28	2:31	2:39	-	2:45	-	2:51	2:55
Y5/	2:16	2:21	2:26	2:34	2:44	2:47	2:55	3:00	3:03	3:06	-	-
Y9	-	-	-	2:48	2:58	3:01	3:09	-	3:15	-	3:21	3:25
Y5/	2:46	2:51	2:56	3:04	3:14	3:17	3:25	3:30	3:33	3:36	-	-
Y9	-	-	-	3:18	3:28	3:31	3:39	-	3:45	-	3:51	3:55
Y5/	3:16	3:21	3:26	3:34	3:44	3:47	3:55	4:00	4:03	4:06	-	-
Y9	-	-	-	3:48	3:58	4:01	4:09	-	4:15	-	4:21	4:25
Y5/	3:46	3:51	3:56	4:04	4:14	4:17	4:25	4:30	4:33	4:36	-	-
Y9	-	-	-	4:18	4:28	4:31	4:39	-	4:45	-	4:51	4:55
Y5/	4:16	4:21	4:26	4:34	4:44	4:47	4:55	5:00	5:03	5:06	-	-
Y9	-	-	-	4:48	4:58	5:01	5:09	-	5:15	-	5:21	5:25
Y5/	4:46	4:51	4:56	5:04	5:14	5:17	5:25	5:30	5:33	5:36	-	-
Y9	-	-	-	5:18	5:28	5:31	5:39	-	5:45	-	5:51	5:55
Y5/	5:16	5:21	5:26	5:34	5:44	5:47	5:55	6:00	6:03	6:06	-	-
Y9	-	-	-	5:48	5:58	6:01	6:09	-	6:15	-	6:21	6:25
Y5/	5:46	5:51	5:56	6:04	6:14	6:17	6:25	6:30	6:33	6:36	-	-
Y9	-	-	-	6:18	6:28	6:31	6:39	-	6:45	-	6:51	6:55
Y8	6:16	6:21	6:26	6:34	6:44	6:47	6:55	7:00	7:03	-	7:09	7:13
Y9	-	-	-	6:48	6:58	7:01	7:09	-	7:15	-	7:21	7:25
Y8	6:46	6:51	6:56	7:04	7:14	7:17	7:25	7:30	7:33	-	7:39	7:43
Y9	7:01	7:06	7:11	7:19	7:29	7:32	7:40	-	7:46	-	7:52	7:56
Y8	7:18	7:23	7:28	7:36	7:46	7:49	7:57	8:02	8:05	-	8:11	8:15
Y9	7:42	7:47	7:51	7:56	8:04	8:07	8:15	-	8:20	-	8:26	8:30
Y8	8:02	8:07	8:11	8:16	8:24	8:27	8:35	8:40	8:42	-	8:48	8:52
Y9	8:22	8:27	8:31	8:36	8:44	8:47	8:55	-	9:00	-	9:06	9:10
Y9	8:42	8:47	8:51	8:56	9:04	9:07	9:15	-	9:20	-	9:26	9:30
Y9	9:02	9:07	9:11	9:16	9:23	9:25	9:32	-	9:37	-	9:42	9:45
Y9	9:22	9:27	9:31	9:36	9:43	9:45	9:52	-	9:57	-	10:02	10:05
Y9	9:52	9:57	10:01	10:06	10:13	10:15	10:22	-	10:27	-	10:32	10:35
Y9	10:22	10:27	10:31	10:36	10:43	10:45	10:52	-	10:57	-	11:02	11:05
Y9	10:52	10:57	11:01	11:06	11:13	11:15	11:22	-	11:27	-	11:32	11:35
Y9	11:22	11:27	11:31	11:36	11:43	11:45	11:52	-	11:57	-	12:02	12:05
Y9	11:52	11:57	12:01	12:06	12:13	12:15	12:22	-	12:27	-	12:32	12:35

How to use this timetable

- Use the map to find the stops closest to where you will get on and off the bus.
- Select the schedule (Weekday, Saturday, Sunday) for when you will travel. Along the top of the schedule, find the stop at or nearest the point where you will get on the bus. Follow that column down to the time you want to leave.
- Use the same method to find the times the bus is scheduled to arrive at the stop where you will get off the bus.
- If the bus stop is not listed, use the time shown for the bus stop before it as the time to wait at the stop.
- The end-of-the-line or last stop is listed in ALL CAPS on the schedule.

Cómo Usar este Horario

- Use este mapa para localizar las paradas más cercanas a donde se subirá y bajará del autobús.
- Seleccione el horario (Entre semana, sábado, domingo) de cuando viajará. A lo largo de la parte superior del horario, localice la parada o el punto más cercano a la parada en la que se subirá al autobús. Siga esa columna hacia abajo hasta la hora en la que desee salir.
- Utilice el mismo método para localizar las horas en que el autobús está programado para llegar a la parada en donde desea bajarse del autobús.
- Si la parada del autobús no está listada use la hora que se muestra en la parada anterior como la hora de espera en la parada.
- El final de la ruta o la última parada del autobús aparece en letras MAYÚSCULAS en el horario.

English-Español Effective 1-12-13

Z2
Colesville-Ashton Line

Z6
Calverton-Westfarm Line

metrobus

Serves these locations-
Brinda servicio a estas ubicaciones

- Olney (Z2)
- Medstar Montgomery Medical Center (Z2)
- Ashton (Z2)
- Cloverly (Z2)
- Blake High School (Z2)
  (designated trips only)
- Colesville (Z2)
- Burtonsville Crossing Park & Ride Lot (Z6)
- Old Columbia Pike (Z6)
- Castle Blvd. (Z6)
- Briggs Chaney Park & Ride Lot (Z6)
- Briggs Chaney Woods (Z6)
- Calverton (Z6)
- Westfarm (Z6)
- White Oak
- Four Corners
- Silver Spring station

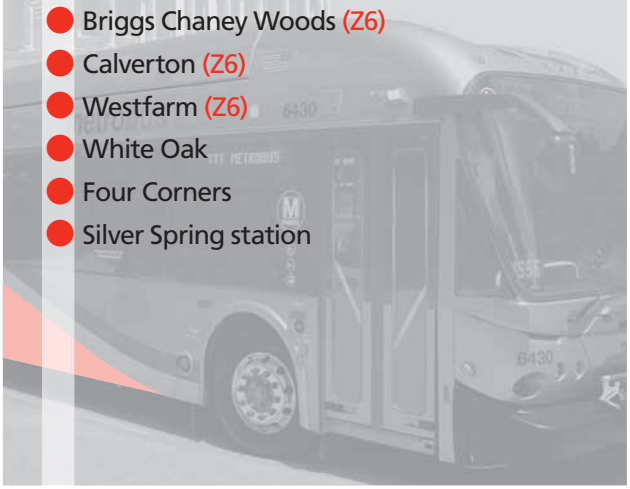

www.wmata.com
Information Anytime 202-637-7000 TTY 202-638-3780

Washington Metropolitan Area Transit Authority

A District of Columbia, Maryland and Virginia Transit Partnership

Z2 Colesville-Ashton Line
Z6 Calverton-Westfarm Line

For route and schedule information
Call 202-637-7000
www.wmata.com

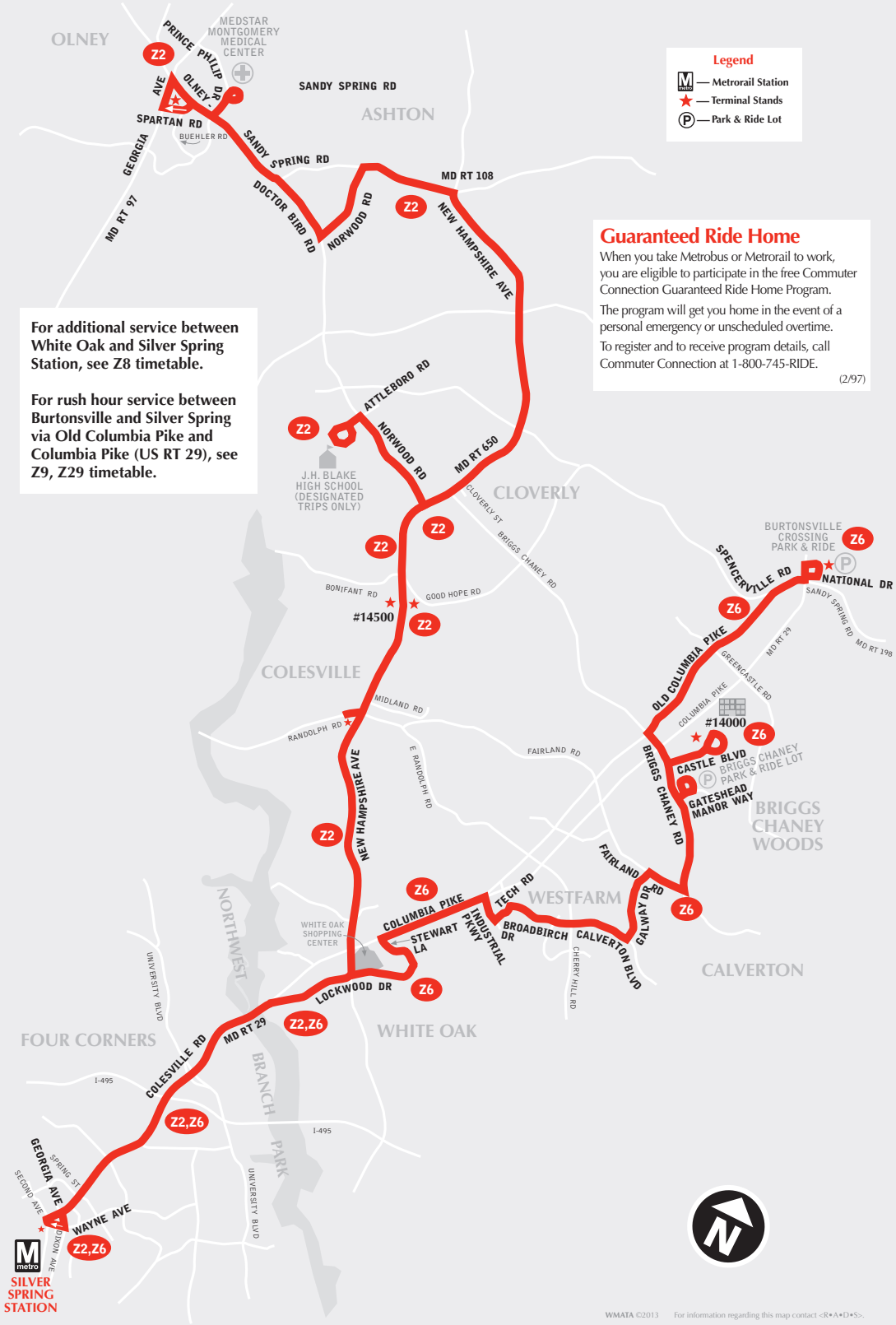

For additional service between White Oak and Silver Spring Station, see Z8 timetable.

For rush hour service between Burtonsville and Silver Spring via Old Columbia Pike and Columbia Pike (US RT 29), see Z9, Z29 timetable.

Guaranteed Ride Home

When you take Metrobus or Metrorail to work, you are eligible to participate in the free Commuter Connection Guaranteed Ride Home Program.

The program will get you home in the event of a personal emergency or unscheduled overtime.

To register and to receive program details, call Commuter Connection at 1-800-745-RIDE.

(2/97)

WMATA ©2013 For information regarding this map contact <R•A•D•S>.

Z2
Colesville-Ashton Line

Z6
Calverton-Westfarm Line

Colesville-Ashton Line

Southbound To Silver Spring station

Monday thru Friday — Lunes a viernes

Route Number	Spartan & Buehler Rds. (Olney)	Medstar Mont. Med. Ctr.	Norwood Rd. & Doctor Bird Rd.	New Hampshire Ave. & Olney-Sandy Spring Rd. (Ashton)	New Hampshire Ave. & Cloverly St.	Blake High School	New Hampshire Ave. & Randolph Rd. (Colesville)	Lockwood Dr. & New Hampshire Ave. (White Oak)	Colesville Rd. & University Blvd. (Four Corners)	Colesville Rd. & Spring St.	SILVER SPRING
AM Service — Servicio matutino											
Z2	-	-	-	-	-	-	5:32	5:37	5:44	5:49	5:52
Z2	-	-	-	-	-	-	6:02	6:07	6:14	6:19	6:22
Z2	5:57	6:02	6:09	6:14	6:20	-	6:29	6:35	6:42	6:47	6:52
Z2	6:30	6:35	6:42	6:47	6:53	-	7:02	7:08	7:15	7:20	7:25
Z2	6:57	7:02	7:08	7:13	7:19	-	7:28	7:37	7:44	7:50	7:55
Z2	7:23	7:28	7:34	7:39	7:45	-	7:54	8:03	8:10	8:16	8:21
Z2	7:46	7:51	7:58	8:02	8:08	-	8:17	8:25	8:31	8:37	8:42
Z2	8:08	8:13	8:20	8:24	8:30	-	8:39	8:47	8:53	8:59	9:04
Z2	8:36	8:41	8:48	8:52	8:58	-	9:07	9:15	9:21	9:27	9:32
PM Service — Servicio vespertino											
Z2	2:07	2:12	2:18	2:23	2:29	-	2:37	2:44	2:50	2:56	3:02
Z2	2:37	2:42	2:48	2:53	2:59	-	3:07	3:14	3:20	3:26	3:32
Z2	3:07	3:12	3:18	3:23	3:29	-	3:37	3:44	3:50	3:56	4:02
Z2	3:29	3:34	3:40	3:45	3:54	● 4:00	4:07	4:14	4:20	4:26	4:32
Z2	3:59	4:04	4:10	4:15	4:24	● 4:30	4:37	4:44	4:50	4:56	5:02
Z2	4:26	4:31	4:37	4:42	4:51	● 4:57	5:04	5:11	5:17	5:23	5:29
Z2	5:07	5:12	5:18	5:23	5:29	-	5:37	5:44	5:50	5:56	6:02
Z2	5:43	5:48	5:54	5:59	6:05	-	6:13	6:19	6:25	6:32	6:37
Z2	6:08	6:13	6:19	6:24	6:30	-	6:38	6:44	6:50	6:57	7:02

● — *Trip diverts to serve Blake High School on days when school is open. When school is closed, trip leaves Olney and serves stops north of New Hampshire Avenue & Briggs Chaney Road* **6 minutes later** *than times shown. No change to times at stops between New Hampshire & Briggs Chaney and Silver Spring station.*

KNOW MORE.
KNOW FIRST. metroAlerts
Sign up today at wmata.com/MetroAlerts

Z2
Colesville-Ashton Line

Z6
Calverton-Westfarm Line

Colesville-Ashton Line

Northbound To Olney

Monday thru Friday — Lunes a viernes

Route Number	Silver Spring Metro	Colesville Rd. & Spring St.	Colesville Rd. & University Blvd. (Four Corners)	Lockwood Dr. & New Hampshire Ave. (White Oak)	New Hampshire Ave. & E.Randolph Rd. (Colesville)	#14500 New Hampshire Ave. (COLESVILLE) ■	Blake High School	New Hampshire Ave. & Cloverly St.	Olney-Sandy Spring Rd. & New Hampshire Ave. (Ashton)	Norwood Rd. & Doctor Bird Rd.	Medstar Mont. Med. Ctr.	Spartan & Buehler Rds. (OLNEY)
AM Service — Servicio matutino												
Z2	5:59	6:01	6:07	6:11	6:19	-	-	6:25	6:32	6:35	6:40	6:44
Z2	6:18	6:20	6:26	6:30	6:38	-	-	6:44	6:51	6:54	6:59	7:03
Z2	6:43	6:45	6:52	6:57	7:06	-	-	7:13	7:21	7:26	7:31	7:35
Z2	7:01	7:03	7:10	7:15	7:24	-	-	7:31	7:39	7:44	7:49	7:53
Z2	7:31	7:34	7:41	7:47	7:55	-	-	8:02	8:10	8:14	8:20	8:24
Z2/	8:01	8:04	8:11	8:17	8:25	8:29	-	-	-	-	-	-
PM Service — Servicio vespertino												
Z2	2:01	2:05	2:10	2:15	2:23	-	-	2:29	2:36	2:40	2:46	2:50
Z2	2:31	2:35	2:40	2:45	2:53	-	-	2:59	3:06	3:10	3:16	3:20
Z2	3:01	3:04	3:10	3:16	3:24	-	-	3:31	3:38	3:42	3:47	3:50
Z2	3:31	3:34	3:40	3:46	3:54	-	-	4:01	4:08	4:12	4:17	4:20
Z2	4:01	4:04	4:10	4:16	4:24	-	▼ 4:32	4:40	4:48	4:52	4:57	5:00
Z2	4:31	4:34	4:40	4:46	4:54	-	▼ 5:02	5:10	5:18	5:22	5:27	5:30
Z2	4:57	5:00	5:06	5:11	5:22	-	-	5:29	5:37	5:41	5:46	5:49
Z2	5:25	5:28	5:34	5:39	5:50	-	-	5:57	6:05	6:09	6:14	6:17
Z2	5:52	5:56	6:02	6:08	6:17	-	-	6:24	6:32	6:36	6:40	6:44
Z2	6:19	6:23	6:29	6:35	6:44	-	-	6:51	6:59	7:03	7:07	7:11
Z2	6:47	6:51	6:57	7:03	7:12	-	-	7:19	7:27	7:31	7:35	7:39
Z2	7:14	7:18	7:24	7:30	7:39	-	-	7:46	7:54	7:58	8:02	8:06

■ — *Last stop before Good Hope Road/Bonifant Road intersection.*

▼ — *Trip diverts to serve Blake High School on days when school is open. When school is closed, trip serves stops between New Hampshire Avenue & Briggs Chaney Road and Olney* **6 minutes earlier** *than times shown. No change to times at stops between Silver Spring station and New Hampshire & Briggs Chaney.*

Information 240/777-7433 (Touchtone), 240/777-5869 (TDD) 240/777-5871 (Rotary), 1/800/732-3327 (http://www.montgomerycountymd.gov) Website

No Saturday or Sunday Service–

No hay servicio los sabado o domingo

Z2
Colesville-Ashton Line

Z6
Calverton-Westfarm Line

Calverton-Westfarm Line

Southbound To Silver Spring station

Monday thru Friday — Lunes a viernes

Route Number	Burtonsville Crossing Park & Ride Lot	Old Columbia Pike & Greencastle Rd.	#14000 Castle Blvd.	Briggs Chaney Park & Ride Lot	Broadbirch Dr. & Plum Orchard Dr. (Westfarm)	Stewart La. & Old Columbia Pike (White Oak)	Lockwood Dr. & New Hampshire Ave. (White Oak)	Colesville Rd. & University Blvd. (Four Corners)	Colesville Rd. & Spring St.	Dixon & Wayne Aves (SILVER SPRING) Metro
AM Service — Servicio matutino										
Z6	-	-	5:03	5:07	5:14	5:21	5:25	5:32	5:37	5:42
Z6	-	-	5:33	5:37	5:44	5:51	5:55	6:02	6:07	6:12
Z6	-	-	5:55	5:59	6:06	6:16	6:21	6:28	6:33	6:38
Z6	-	-	6:23	6:27	6:34	6:44	6:49	6:56	7:01	7:06
Z6	-	-	6:44	6:49	6:56	7:06	7:11	7:20	7:26	7:31
Z6	-	-	7:02	7:07	7:14	7:24	7:29	7:38	7:44	7:49
Z6	-	-	7:20	7:25	7:32	7:42	7:47	7:56	8:02	8:07
Z6	-	-	7:42	7:47	7:54	8:04	8:09	8:18	8:24	8:29
Z6	-	-	8:13	8:18	8:25	8:33	8:39	8:45	8:51	8:56
Z6	8:24	8:30	8:39	8:44	8:51	8:59	9:05	9:11	9:17	9:22
Z6	9:02	9:08	9:16	9:21	9:30	9:38	9:43	9:48	9:53	9:58
Z6	9:32	9:38	9:46	9:51	10:00	10:08	10:13	10:18	10:23	10:28
Z6	10:02	10:08	10:16	10:21	10:30	10:38	10:43	10:48	10:53	10:58
Z6	10:32	10:38	10:46	10:51	11:00	11:08	11:13	11:18	11:23	11:28
Z6	11:02	11:08	11:16	11:21	11:30	11:38	11:43	11:48	11:53	11:58
Z6	11:32	11:38	11:46	11:51	12:00	12:08	12:13	12:18	12:23	12:28
PM Service — Servicio vespertino										
Z6	12:02	12:08	12:16	12:21	12:30	12:38	12:43	12:48	12:53	12:58
Z6	12:32	12:38	12:46	12:51	1:00	1:08	1:13	1:18	1:23	1:28
Z6	1:02	1:08	1:16	1:21	1:30	1:38	1:43	1:48	1:53	1:58
Z6	1:32	1:38	1:46	1:51	2:00	2:08	2:13	2:18	2:23	2:28
Z6	1:56	2:02	2:10	2:15	2:24	2:32	2:37	2:42	2:47	2:52
Z6	2:28	2:33	2:41	2:46	2:54	3:01	3:05	3:11	3:17	3:22
Z6	2:58	3:03	3:11	3:16	3:24	3:31	3:35	3:41	3:47	3:52
Z6	3:28	3:33	3:41	3:46	3:54	4:01	4:05	4:11	4:17	4:22
Z6	3:58	4:03	4:11	4:16	4:24	4:31	4:35	4:41	4:47	4:52
Z6	-	-	4:41	4:46	4:54	5:01	5:05	5:11	5:17	5:22
Z6	-	-	5:11	5:16	5:24	5:31	5:35	5:41	5:47	5:52
Z6	-	-	5:41	5:46	5:54	6:01	6:05	6:11	6:17	6:22
Z6	-	-	6:15	6:20	6:26	6:33	6:37	6:43	6:50	6:55
Z6	-	-	6:47	6:52	6:58	7:05	7:09	7:15	7:22	7:27
Z6	-	-	7:22	7:26	7:32	7:38	7:42	7:47	7:52	7:57
Z6	-	-	7:52	7:56	8:02	8:08	8:12	8:17	8:22	8:27
Z6	8:11	8:15	8:22	8:26	8:32	8:38	8:42	8:47	8:52	8:57
Z6	8:41	8:45	8:52	8:56	9:02	9:08	9:12	9:17	9:22	9:27
Z6	9:08	9:12	9:18	9:22	9:28	9:34	9:38	9:43	9:47	9:52
Z6	9:38	9:42	9:48	9:52	9:58	10:04	10:08	10:13	10:17	10:22

During rush hours, Burtonsville and Old Columbia Pike are served by Route Z9.

Z2
Colesville-Ashton Line

Z6
Calverton-Westfarm Line

Calverton-Westfarm Line

Northbound To Burtonsville

Monday thru Friday — Lunes a viernes

Route Number	Dixon & Wayne Aves. (Silver Spring)	Colesville Rd. & Spring St.	Colesville Rd. & University Blvd. (Four Corners)	Lockwood Dr. & New Hampshire Ave. (White Oak)	Stewart La. & Old Columbia Pike (White Oak)	Broadbirch Dr. & Plum Orchard Dr. (Westfarm)	Briggs Chaney Park & Ride Lot	#14000 CASTLE BLVD.	Old Columbia Pike & Greencastle Rd.	BURTONSVILLE Crossing Park & Ride Lot
AM Service — Servicio matutino										
Z6/	5:33	5:35	5:41	5:45	5:50	5:54	6:01	6:08	-	-
Z6/	6:08	6:10	6:16	6:20	6:25	6:29	6:36	6:43	-	-
Z6/	6:36	6:38	6:45	6:50	6:55	7:00	7:08	7:12	-	-
Z6/	7:06	7:08	7:15	7:20	7:25	7:30	7:38	7:42	-	-
Z6	7:36	7:39	7:46	7:52	7:58	8:03	8:11	8:20	8:24	8:33
Z6	8:10	8:13	8:20	8:26	8:32	8:37	8:45	8:54	8:58	9:07
Z6	8:34	8:37	8:44	8:50	8:56	9:01	9:09	9:18	9:22	9:31
Z6	9:04	9:07	9:14	9:20	9:26	9:31	9:39	9:48	9:52	10:01
Z6	9:34	9:38	9:43	9:48	9:55	10:00	10:08	10:15	10:18	10:26
Z6	10:04	10:08	10:13	10:18	10:25	10:30	10:38	10:45	10:48	10:56
Z6	10:34	10:38	10:43	10:48	10:55	11:00	11:08	11:15	11:18	11:26
Z6	11:04	11:08	11:13	11:18	11:25	11:30	11:38	11:45	11:48	11:56
Z6	11:34	11:38	11:43	11:48	11:55	12:00	12:08	12:15	12:18	12:26
PM Service — Servicio vespertino										
Z6	12:04	12:08	12:13	12:18	12:25	12:30	12:38	12:45	12:48	12:56
Z6	12:34	12:38	12:43	12:48	12:55	1:00	1:08	1:15	1:18	1:26
Z6	1:04	1:08	1:13	1:18	1:25	1:30	1:38	1:45	1:48	1:56
Z6	1:34	1:38	1:43	1:48	1:55	2:00	2:08	2:15	2:18	2:26
Z6	2:11	2:15	2:20	2:25	2:32	2:37	2:45	2:52	2:55	3:03
Z6	2:41	2:45	2:50	2:55	3:02	3:07	3:15	3:22	3:25	3:33
Z6/	3:11	3:14	3:20	3:26	3:33	3:38	3:46	3:49	-	-
Z6/	3:41	3:44	3:50	3:56	4:03	4:08	4:16	4:19	-	-
Z6/	4:11	4:14	4:20	4:26	4:33	4:38	4:46	4:49	-	-
Z6/	4:40	4:43	4:49	4:54	5:01	5:07	5:16	5:19	-	-
Z6/	5:11	5:14	5:20	5:25	5:32	5:38	5:47	5:50	-	-
Z6/	5:39	5:42	5:48	5:53	6:00	6:06	6:15	6:18	-	-
Z6/	6:05	6:08	6:14	6:20	6:27	6:33	6:42	6:45	-	-
Z6/	6:33	6:36	6:42	6:48	6:55	7:01	7:10	7:13	-	-
Z6	6:55	6:59	7:05	7:11	7:18	7:24	7:33	7:40	7:43	7:50
Z6	7:26	7:30	7:36	7:42	7:49	7:55	8:04	8:11	8:14	8:21
Z6	7:50	7:53	7:58	8:03	8:09	8:14	8:20	8:27	8:30	8:37
Z6	8:17	8:20	8:25	8:30	8:36	8:41	8:47	8:54	8:57	9:04
Z6	8:47	8:50	8:55	9:00	9:06	9:11	9:17	9:24	9:27	9:34
Z6	9:17	9:20	9:25	9:30	9:36	9:41	9:47	9:54	9:57	10:04
Z6/	9:47	9:50	9:55	10:00	10:06	10:11	10:17	10:24	-	-

During rush hours, Old Columbia Pike and Burtonsville are served by Route Z9.

On four Federal holidays, Columbus Day, Veterans' Day, Martin L. King Day, and Presidents' Day, Metrobus will run on a Saturday supplemental schedule. On these holidays, the weekday trips will operate.

No Saturday or Sunday Service–
No hay servicio los sabado o domingo

How to use this timetable

- Use the map to find the stops closest to where you will get on and off the bus.
- Select the schedule (Weekday, Saturday, Sunday) for when you will travel. Along the top of the schedule, find the stop at or nearest the point where you will get on the bus. Follow that column down to the time you want to leave.
- Use the same method to find the times the bus is scheduled to arrive at the stop where you will get off the bus.
- If the bus stop is not listed, use the time shown for the bus stop before it as the time to wait at the stop.
- The end-of-the-line or last stop is listed in ALL CAPS on the schedule.

Cómo Usar este Horario

- Use este mapa para localizar las paradas más cercanas a donde se subirá y bajará del autobús.
- Seleccione el horario (Entre semana, sábado, domingo) de cuando viajará. A lo largo de la parte superior del horario, localice la parada o el punto más cercano a la parada en la que se subirá al autobús. Siga esa columna hacia abajo hasta la hora en la que desee salir.
- Utilice el mismo método para localizar las horas en que el autobús está programado para llegar a la parada en donde desea bajarse del autobús.
- Si la parada del autobús no está listada use la hora que se muestra en la parada anterior como la hora de espera en la parada.
- El final de la ruta o la última parada del autobús aparece en letras MAYÚSCULAS en el horario.

English-Español Effective 9-25-11

Z8

Fairland Line

metrobus

Serves these locations-
Brinda servicio a estas ubicaciones

- Greencastle Park & Ride Lot
- Briggs Chaney Park & Ride Lot
- Castle Blvd.
- Fairland
- Verizon - Chesapeake Complex (selected trips)
- White Oak
- Four Corners
- Silver Spring station

R07/25/13

www.wmata.com
Information Anytime 202-637-7000 TTY 202-638-3780

Washington Metropolitan Area Transit Authority

A District of Columbia, Maryland and Virginia Transit Partnership

Z8
Fairland Line

For route and schedule information
Call 202-637-7000
www.wmata.com

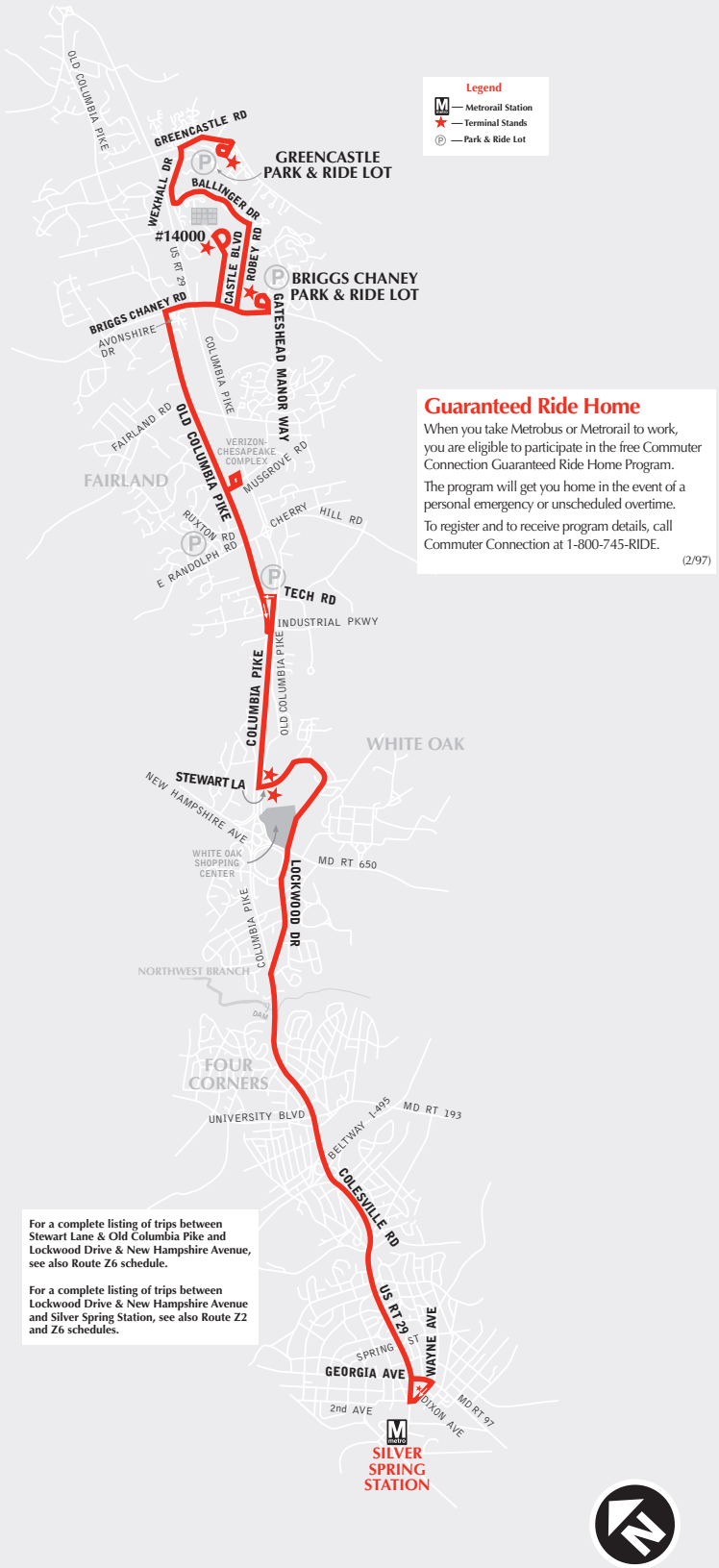

Guaranteed Ride Home

When you take Metrobus or Metrorail to work, you are eligible to participate in the free Commuter Connection Guaranteed Ride Home Program.

The program will get you home in the event of a personal emergency or unscheduled overtime.

To register and to receive program details, call Commuter Connection at 1-800-745-RIDE.

(2/97)

For a complete listing of trips between Stewart Lane & Old Columbia Pike and Lockwood Drive & New Hampshire Avenue, see also Route Z6 schedule.

For a complete listing of trips between Lockwood Drive & New Hampshire Avenue and Silver Spring Station, see also Route Z2 and Z6 schedules.

WMATA ©2013 For information regarding this map contact <R•A•D•S>.

Z8
Fairland Line

Southbound To Silver Spring station

Monday thru Friday — Lunes a viernes

Route Number	Green-castle Park & Ride Lot	Briggs Chaney Park & Ride Lot	#14000 Castle Blvd.	Old Columbia Pike & Avonshire Dr. (Briggs Chaney Rd.)	Verizon-Chesapeake Complex	Old Columbia Pike & Ruxton Rd. (East Randolph Rd.)	Stewart La. & Old Columbia Pike (White Oak)	Lockwood Dr. & New Hampshire Ave.	Colesville Rd. & University Blvd. (Four Corners)	Colesville Rd. & Spring St.	Wayne & Dixon Aves. (SILVER SPRING)
AM Service — Servicio matutino											
Z8	-	-	-	-	-	-	4:50	4:56	5:03	5:08	5:13
Z8	-	4:50	4:53	4:56	-	4:59	5:04	5:10	5:17	5:22	5:27
Z8	-	-	5:28	5:31	-	5:34	5:39	5:45	5:52	5:57	6:02
Z8	-	-	5:55	5:58	-	6:01	6:06	6:12	6:19	6:24	6:29
Z8	-	-	6:07	6:12	-	6:16	6:21	6:28	6:35	6:40	6:45
Z8	-	-	-	-	-	-	6:35	6:42	6:49	6:54	6:59
Z8	-	-	6:35	6:40	-	6:44	6:49	6:56	7:03	7:08	7:13
Z8	-	-	-	-	-	-	6:58	7:05	7:12	7:17	7:22
Z8	-	-	6:54	6:59	-	7:03	7:10	7:17	7:26	7:32	7:37
Z8	-	-	-	-	-	-	7:16	7:23	7:32	7:38	7:43
Z8	-	-	7:18	7:23	-	7:27	7:34	7:41	7:50	7:56	8:01
Z8	-	-	-	-	-	-	7:45	7:52	8:01	8:07	8:12
Z8	-	-	7:40	7:45	-	7:49	7:56	8:03	8:12	8:18	8:23
Z8	-	-	-	-	-	-	8:10	8:18	8:24	8:30	8:35
Z8	-	-	8:07	8:14	-	8:18	8:24	8:32	8:38	8:44	8:49
Z8	-	8:27	8:30	8:37	-	8:41	8:47	8:55	9:01	9:07	9:12
Z8	8:56	9:03	9:06	9:12	-	9:15	9:20	9:28	9:33	9:38	9:43
Z8	9:26	9:33	9:36	9:42	-	9:45	9:50	9:58	10:03	10:08	10:13
Z8	9:56	10:03	10:06	10:12	-	10:15	10:20	10:28	10:33	10:38	10:43
Z8	10:26	10:33	10:36	10:42	-	10:45	10:50	10:58	11:03	11:08	11:13
Z8	10:56	11:03	11:06	11:12	-	11:15	11:20	11:28	11:33	11:38	11:43
Z8	11:26	11:33	11:36	11:42	-	11:45	11:50	11:58	12:03	12:08	12:13
Z8	11:56	12:03	12:06	12:12	-	12:15	12:20	12:28	12:33	12:38	12:43
PM Service — Servicio vespertino											
Z8	12:26	12:33	12:36	12:42	-	12:45	12:50	12:58	1:03	1:08	1:13
Z8	12:56	1:03	1:06	1:12	-	1:15	1:20	1:28	1:33	1:38	1:43
Z8	1:26	1:33	1:36	1:42	-	1:45	1:50	1:58	2:03	2:08	2:13
Z8	1:56	2:03	2:06	2:12	-	2:15	2:20	2:28	2:33	2:38	2:43
Z8	2:20	2:29	2:32	2:38	-	2:42	2:47	2:55	3:01	3:07	3:12
Z8	2:50	2:59	3:02	3:08	-	3:12	3:17	3:25	3:31	3:37	3:42
Z8	3:15	3:24	3:27	3:33	3:38	3:42	3:47	3:55	4:01	4:07	4:12
Z8	3:45	3:54	3:57	4:03	4:08	4:12	4:17	4:25	4:31	4:37	4:42
Z8	4:15	4:24	4:27	4:33	4:38	4:42	4:47	4:55	5:01	5:07	5:12
Z8	-	-	4:59	5:05	5:10	5:14	5:19	5:27	5:33	5:39	5:44
Z8	-	-	5:30	5:36	5:41	5:45	5:50	5:58	6:04	6:10	6:15
Z8	-	-	6:02	6:07	6:11	6:15	6:20	6:27	6:33	6:40	6:45
Z8	-	-	6:29	6:34	6:38	6:42	6:47	6:54	7:00	7:07	7:12
Z8	-	7:01	7:04	7:09	7:13	7:16	7:21	7:27	7:32	7:37	7:42
Z8	-	7:35	7:38	7:43	-	7:46	7:51	7:57	8:02	8:07	8:12
Z8	7:55	8:03	8:06	8:11	-	8:14	8:19	8:25	8:30	8:35	8:40
Z8	8:27	8:35	8:38	8:43	-	8:46	8:51	8:57	9:02	9:07	9:12
Z8	8:54	9:02	9:05	9:10	-	9:13	9:18	9:24	9:28	9:32	9:37
Z8	9:24	9:32	9:35	9:40	-	9:43	9:48	9:54	9:58	10:02	10:07
Z8	9:59	10:07	10:10	10:15	-	10:18	10:23	10:29	10:33	10:37	10:42
Z8	10:19	10:27	10:30	10:35	-	10:38	10:43	10:49	10:53	10:57	11:02
Z8	-	11:06	11:09	11:14	-	11:17	11:22	11:28	11:32	11:36	11:41
Z8	-	11:30	11:33	11:38	-	11:41	11:46	11:52	11:56	12:00	12:05

KNOW MORE.
KNOW FIRST. metroAlerts
Sign up today at wmata.com/MetroAlerts

Z8
Fairland Line

Northbound To Castle Blvd., Briggs Chaney Park & Ride lot and Greencastle Park & Ride lot

Monday thru Friday — Lunes a viernes

Route Number	Wayne & Dixon Aves. (Silver Spring)	Colesville Rd. & Spring St.	Colesville Rd. & University Blvd. (Four Corners)	Lockwood Dr. & New Hampshire Ave.	Stewart La. & Old Columbia Pike (White Oak)	Old Columbia Pike & East Randolph Rd.	Verizon-Chesapeake Complex	Old Columbia Pike & Avonshire Dr. (Briggs Chaney Rd.)	#14000 CASTLE BLVD.	BRIGGS CHANEY PARK & RIDE LOT	GREEN-CASTLE PARK & RIDE LOT
AM Service — Servicio matutino											
Z8	5:21	5:23	5:29	5:33	5:40	5:44	5:47	5:52	5:56	-	-
Z8	5:51	5:53	5:59	6:03	6:10	6:14	6:17	6:22	6:26	-	-
Z8	6:23	6:25	6:31	6:35	6:42	6:46	6:49	6:54	6:58	-	-
Z8	6:51	6:53	7:00	7:04	7:10	7:15	7:18	7:23	7:27	-	-
Z8	7:21	7:23	7:29	7:34	7:42	7:47	7:50	7:54	7:58	-	-
Z8	7:51	7:53	7:59	8:04	8:12	8:17	8:20	8:24	8:28	8:33	8:39
Z8	8:19	8:21	8:27	8:32	8:40	8:45	8:48	8:52	8:56	9:01	9:07
Z8	8:49	8:51	8:57	9:02	9:10	9:15	-	9:19	9:23	9:28	9:34
Z8	9:19	9:21	9:27	9:32	9:40	9:45	-	9:49	9:53	9:58	10:04
Z8	9:49	9:52	9:57	10:01	10:08	10:13	-	10:17	10:22	10:26	10:32
Z8	10:19	10:22	10:27	10:31	10:38	10:43	-	10:47	10:52	10:56	11:02
Z8	10:49	10:52	10:57	11:01	11:08	11:13	-	11:17	11:22	11:26	11:32
Z8	11:19	11:22	11:27	11:31	11:38	11:43	-	11:47	11:52	11:56	12:02
Z8	11:49	11:52	11:57	12:01	12:08	12:13	-	12:17	12:22	12:26	12:32
PM Service — Servicio vespertino											
Z8	12:19	12:22	12:27	12:31	12:38	12:43	-	12:47	12:52	12:56	1:02
Z8	12:49	12:52	12:57	1:01	1:08	1:13	-	1:17	1:22	1:26	1:32
Z8	1:19	1:22	1:27	1:31	1:38	1:43	-	1:47	1:52	1:56	2:02
Z8	1:49	1:52	1:57	2:01	2:08	2:13	-	2:17	2:22	2:26	2:32
Z8	2:21	2:24	2:29	2:33	2:40	2:45	-	2:49	2:54	2:58	3:04
Z8	2:51	2:54	2:59	3:03	3:10	3:15	-	3:19	3:24	3:28	3:34
Z8	3:21	3:24	3:29	3:34	3:41	3:48	-	3:52	3:57	4:01	4:06
Z8	3:51	3:54	3:59	4:04	4:11	4:18	-	4:22	4:27	-	-
Z8	4:21	4:24	4:29	4:34	4:41	4:48	-	4:52	4:57	-	-
Z8/	4:35	4:38	4:45	4:50	4:57	-	-	-	-	-	-
Z8	4:47	4:50	4:57	5:02	5:09	5:16	-	5:20	5:25	-	-
Z8/	5:07	5:10	5:17	5:22	5:29	-	-	-	-	-	-
Z8	5:18	5:21	5:28	5:33	5:40	5:47	-	5:51	5:56	-	-
Z8/	5:32	5:35	5:42	5:47	5:54	-	-	-	-	-	-
Z8	5:46	5:49	5:56	6:01	6:08	6:15	-	6:19	6:24	-	-
Z8/	5:58	6:01	6:08	6:13	6:20	-	-	-	-	-	-
Z8	6:12	6:16	6:22	6:28	6:35	6:41	-	6:44	6:48	6:51	-
Z8/	6:26	6:30	6:36	6:42	6:49	-	-	-	-	-	-
Z8	6:40	6:44	6:50	6:56	7:03	7:09	-	7:12	7:16	7:19	-
Z8	7:04	7:08	7:14	7:20	7:27	7:33	-	7:36	7:40	7:43	7:48
Z8	7:38	7:41	7:46	7:50	7:56	8:01	-	8:04	8:08	8:11	8:15
Z8	8:02	8:05	8:10	8:14	8:20	8:25	-	8:28	8:32	8:35	8:39
Z8	8:32	8:35	8:40	8:44	8:50	8:55	-	8:58	9:02	9:05	9:09
Z8	9:02	9:05	9:10	9:14	9:20	9:25	-	9:28	9:32	9:35	9:39
Z8	9:32	9:35	9:40	9:44	9:50	9:55	-	9:58	10:02	10:05	10:09
Z8	10:07	10:10	10:15	10:19	10:25	10:30	-	10:33	10:37	10:40	-
Z8	10:27	10:30	10:35	10:39	10:45	10:50	-	10:53	10:57	11:00	-
Z8	10:48	10:51	10:56	11:00	11:06	11:11	-	11:14	11:18	11:21	-
Z8	11:16	11:19	11:24	11:28	11:34	11:39	-	11:42	11:46	11:49	-
Z8	11:46	11:49	11:54	11:58	12:04	12:09	-	12:12	12:16	12:19	-
After Midnight Service — Servicio después de la medianoche											
Z8	12:16	12:19	12:24	12:28	12:34	12:39	-	12:42	12:46	12:49	-
Z8	12:46	12:49	12:54	12:58	1:04	1:09	-	1:12	1:16	1:19	-
❍ Z8	1:16	1:19	1:24	1:28	1:34	1:39	-	1:42	1:46	1:49	-
❍ Z8	1:46	1:49	1:54	1:58	2:04	2:09	-	2:12	2:16	2:19	-

❍ — *Trip operates Friday only.*
Los autobuses funcionan solamente el viernes.

Z8

Fairland Line

Southbound To Silver Spring station

Saturday — En sábados

Route Number	Briggs Chaney Park & Ride Lot	#14000 Castle Blvd.	Old Columbia Pike & Avonshire Dr. (Briggs Chaney Rd.)	Old Columbia Pike & Ruxton Rd. (East Randolph Rd.)	Stewart La. & Old Columbia Pike (White Oak)	Lockwood Dr. & New Hampshire Ave.	Colesville Rd. & University Blvd. (Four Corners)	Colesville Rd. & Spring St.	Wayne & Dixon Aves. (SILVER SPRING)
AM Service — Servicio matutino									
Z8	4:54	4:57	5:01	5:05	5:09	5:14	5:20	5:25	5:29
Z8	5:24	5:27	5:31	5:35	5:39	5:44	5:50	5:55	5:59
Z8	5:54	5:57	6:01	6:05	6:09	6:14	6:20	6:25	6:29
Z8	6:20	6:24	6:28	6:32	6:38	6:44	6:50	6:55	6:59
Z8	6:40	6:44	6:48	6:52	6:58	7:04	7:10	7:15	7:19
Z8	6:55	6:59	7:03	7:07	7:13	7:19	7:25	7:30	7:34
Z8	7:10	7:14	7:18	7:22	7:28	7:34	7:40	7:45	7:49
Z8	7:25	7:29	7:33	7:37	7:43	7:49	7:55	8:00	8:04
Z8	7:40	7:44	7:48	7:52	7:58	8:04	8:10	8:15	8:19
Z8	7:55	7:59	8:03	8:07	8:13	8:19	8:25	8:30	8:34
Z8	8:10	8:14	8:18	8:22	8:28	8:34	8:40	8:45	8:49
Z8	8:25	8:29	8:33	8:37	8:43	8:49	8:55	9:00	9:04
Z8	8:41	8:46	8:51	8:55	9:01	9:06	9:14	9:19	9:24
Z8	9:01	9:06	9:11	9:15	9:21	9:26	9:34	9:39	9:44
Z8	9:21	9:26	9:31	9:35	9:41	9:46	9:54	9:59	10:04
Z8	9:41	9:46	9:51	9:55	10:01	10:06	10:14	10:19	10:24
Z8	10:01	10:06	10:11	10:15	10:21	10:26	10:34	10:39	10:44
Z8	10:21	10:26	10:31	10:35	10:41	10:46	10:54	10:59	11:04
Z8	10:41	10:46	10:51	10:55	11:01	11:06	11:14	11:19	11:24
Z8	11:01	11:06	11:11	11:15	11:21	11:26	11:34	11:39	11:44
Z8	11:21	11:26	11:31	11:35	11:41	11:46	11:54	11:59	12:04
Z8	11:41	11:46	11:51	11:55	12:01	12:06	12:14	12:19	12:24
PM Service — Servicio vespertino									
Z8	12:01	12:06	12:11	12:15	12:21	12:26	12:34	12:39	12:44
Z8	12:21	12:26	12:31	12:35	12:41	12:46	12:54	12:59	1:04
Z8	12:41	12:46	12:51	12:55	1:01	1:06	1:14	1:19	1:24
Z8	1:01	1:06	1:11	1:15	1:21	1:26	1:34	1:39	1:44
Z8	1:21	1:26	1:31	1:35	1:41	1:46	1:54	1:59	2:04
Z8	1:41	1:46	1:51	1:55	2:01	2:06	2:14	2:19	2:24
Z8	2:01	2:06	2:11	2:15	2:21	2:26	2:34	2:39	2:44
Z8	2:21	2:26	2:31	2:35	2:41	2:46	2:54	2:59	3:04
Z8	2:41	2:46	2:51	2:55	3:01	3:06	3:14	3:19	3:24
Z8	3:01	3:06	3:11	3:15	3:21	3:26	3:34	3:39	3:44
Z8	3:21	3:26	3:31	3:35	3:41	3:46	3:54	3:59	4:04
Z8	3:41	3:46	3:51	3:55	4:01	4:06	4:14	4:19	4:24
Z8	4:01	4:06	4:11	4:15	4:21	4:26	4:34	4:39	4:44
Z8	4:25	4:29	4:33	4:37	4:43	4:48	4:54	4:59	5:04
Z8	4:45	4:49	4:53	4:57	5:03	5:08	5:14	5:19	5:24
Z8	5:05	5:09	5:13	5:17	5:23	5:28	5:34	5:39	5:44
Z8	5:25	5:29	5:33	5:37	5:43	5:48	5:54	5:59	6:04
Z8	5:45	5:49	5:53	5:57	6:03	6:08	6:14	6:19	6:24
Z8	6:05	6:09	6:13	6:17	6:23	6:28	6:34	6:39	6:44
Z8	6:25	6:29	6:33	6:37	6:43	6:48	6:54	6:59	7:04
Z8	6:45	6:49	6:53	6:57	7:03	7:08	7:14	7:19	7:24
Z8	7:05	7:09	7:13	7:17	7:23	7:28	7:34	7:39	7:44
Z8	7:25	7:29	7:33	7:37	7:43	7:48	7:54	7:59	8:04
Z8	7:49	7:53	7:57	8:00	8:05	8:09	8:15	8:19	8:24
Z8	8:09	8:13	8:17	8:20	8:25	8:29	8:35	8:39	8:44
Z8	8:29	8:33	8:37	8:40	8:45	8:49	8:55	8:59	9:04
Z8	8:49	8:53	8:57	9:00	9:05	9:09	9:15	9:19	9:24
Z8	9:09	9:13	9:17	9:20	9:25	9:29	9:35	9:39	9:44
Z8	9:29	9:33	9:37	9:40	9:45	9:49	9:55	9:59	10:04
Z8	9:49	9:53	9:57	10:00	10:05	10:09	10:15	10:19	10:24
Z8	10:19	10:23	10:27	10:30	10:35	10:39	10:45	10:49	10:54
Z8	10:49	10:53	10:57	11:00	11:05	11:09	11:15	11:19	11:24
Z8	11:25	11:28	11:32	11:35	11:38	11:42	11:47	11:50	11:54
Z8	11:55	11:58	12:02	12:05	12:08	12:12	12:17	12:20	12:24
After Midnight Service — Servicio después de la medianoche									
Z8	12:25	12:28	12:32	12:35	12:38	12:42	12:47	12:50	12:54
Z8	12:55	12:58	1:02	1:05	1:08	1:12	1:17	1:20	1:24

On four Federal holidays, Columbus Day, Veterans' Day, Martin L. King Day, and Presidents' Day, Metrobus will run on a Saturday supplemental schedule. On these holidays, all Saturday trips will operate.

Z8

Fairland Line

Northbound To Briggs Chaney Park & Ride lot

Saturday — En sábados

Route Number	Wayne & Dixon Aves. (Silver Spring)	Colesville Rd. & Spring St.	Colesville Rd. & University Blvd. (Four Corners)	Lockwood Dr. & New Hampshire Ave.	Stewart La. & Old Columbia Pike (WHITE OAK)	Old Columbia Pike & East Randolph Rd.	Old Columbia Pike & Avonshire Dr. (Briggs Chaney Rd.)	#14000 Castle Blvd.	BRIGGS CHANEY PARK & RIDE LOT
AM Service — Servicio matutino									
Z8	5:39	5:41	5:45	5:49	5:54	5:57	6:01	6:05	6:08
Z8	6:09	6:12	6:17	6:22	6:27	6:32	6:37	6:42	6:45
Z8	6:39	6:42	6:47	6:52	6:57	7:02	7:07	7:12	7:15
Z8	7:09	7:12	7:17	7:22	7:27	7:32	7:37	7:42	7:45
Z8	7:24	7:27	7:32	7:37	7:42	7:47	7:52	7:57	8:00
Z8	7:39	7:42	7:47	7:52	7:57	8:02	8:07	8:12	8:15
Z8	7:59	8:02	8:07	8:12	8:17	8:22	8:27	8:32	8:35
Z8	8:19	8:22	8:27	8:32	8:37	8:42	8:47	8:52	8:55
Z8	8:39	8:42	8:47	8:52	8:57	9:02	9:07	9:12	9:15
Z8	8:55	8:58	9:03	9:08	9:13	9:18	9:23	9:28	9:31
Z8	9:13	9:16	9:21	9:26	9:31	9:36	9:41	9:46	9:49
Z8	9:33	9:36	9:41	9:46	9:51	9:56	10:01	10:06	10:09
Z8	9:53	9:56	10:01	10:06	10:11	10:16	10:21	10:26	10:29
Z8	10:13	10:16	10:21	10:26	10:31	10:36	10:41	10:46	10:49
Z8	10:33	10:36	10:41	10:46	10:51	10:56	11:01	11:06	11:09
Z8	10:53	10:56	11:01	11:06	11:11	11:16	11:21	11:26	11:29
Z8	11:13	11:16	11:21	11:26	11:31	11:36	11:41	11:46	11:49
Z8	11:33	11:36	11:41	11:46	11:51	11:56	12:01	12:06	12:09
Z8	11:53	11:56	12:01	12:06	12:11	12:16	12:21	12:26	12:29
PM Service — Servicio vespertino									
Z8	12:13	12:17	12:22	12:28	12:34	12:39	12:44	12:49	12:52
Z8	12:33	12:37	12:42	12:48	12:54	12:59	1:04	1:09	1:12
Z8	12:53	12:57	1:02	1:08	1:14	1:19	1:24	1:29	1:32
Z8	1:13	1:17	1:22	1:28	1:34	1:39	1:44	1:49	1:52
Z8	1:33	1:37	1:42	1:48	1:54	1:59	2:04	2:09	2:12
Z8	1:53	1:57	2:02	2:08	2:14	2:19	2:24	2:29	2:32
Z8	2:13	2:17	2:22	2:28	2:34	2:39	2:44	2:49	2:52
Z8	2:33	2:37	2:42	2:48	2:54	2:59	3:04	3:09	3:12
Z8	2:53	2:57	3:02	3:08	3:14	3:19	3:24	3:29	3:32
Z8	3:13	3:17	3:22	3:28	3:34	3:39	3:44	3:49	3:52
Z8	3:33	3:37	3:42	3:48	3:54	3:59	4:04	4:09	4:12
Z8	3:53	3:57	4:02	4:08	4:14	4:19	4:24	4:29	4:32
Z8	4:13	4:17	4:22	4:28	4:34	4:39	4:44	4:49	4:52
Z8	4:33	4:37	4:42	4:48	4:54	4:59	5:04	5:09	5:12
Z8	4:53	4:57	5:02	5:08	5:14	5:19	5:24	5:29	5:32
Z8	5:13	5:17	5:22	5:28	5:34	5:39	5:44	5:49	5:52
Z8	5:33	5:37	5:42	5:48	5:54	5:59	6:04	6:09	6:12
Z8	5:53	5:57	6:02	6:08	6:14	6:19	6:24	6:29	6:32
Z8	6:13	6:17	6:22	6:28	6:34	6:39	6:44	6:49	6:52
Z8	6:33	6:37	6:42	6:48	6:54	6:59	7:04	7:09	7:12
Z8	6:53	6:57	7:02	7:08	7:14	7:19	7:24	7:29	7:32
Z8	7:13	7:17	7:22	7:28	7:34	7:39	7:44	7:49	7:52
Z8	7:33	7:37	7:42	7:48	7:54	7:59	8:04	8:09	8:12
Z8	7:53	7:57	8:02	8:08	8:14	8:19	8:24	8:29	8:32
Z8	8:13	8:17	8:22	8:28	8:34	8:39	8:44	8:49	8:52
Z8	8:33	8:37	8:42	8:48	8:54	8:59	9:04	9:09	9:12
Z8	8:53	8:57	9:02	9:08	9:14	9:19	9:24	9:29	9:32
Z8	9:13	9:17	9:22	9:28	9:34	9:39	9:44	9:49	9:52
Z8	9:33	9:37	9:42	9:48	9:54	9:59	10:04	10:09	10:12
Z8	9:53	9:57	10:02	10:08	10:14	10:19	10:24	10:29	10:32
Z8	10:13	10:17	10:22	10:28	10:34	10:39	10:44	10:49	10:52
Z8	10:33	10:37	10:42	10:48	10:54	10:59	11:04	11:09	11:12
Z8	11:03	11:07	11:12	11:18	11:24	11:29	11:34	11:39	11:42
Z8	11:33	11:37	11:42	11:48	11:54	11:59	12:04	12:09	12:12
After Midnight Service — Servicio después de la medianoche									
Z8	12:03	12:07	12:12	12:18	12:24	12:29	12:34	12:39	12:42
Z8	12:33	12:36	12:40	12:45	12:51	12:55	12:58	1:02	1:04
Z8	1:03	1:06	1:10	1:15	1:21	1:25	1:28	1:32	1:34
Z8	1:33	1:36	1:40	1:45	1:51	1:55	1:58	2:02	2:04
Z8	2:03	2:06	2:10	2:15	2:21	2:25	2:28	2:32	2:34

On four Federal holidays, Columbus Day, Veterans' Day, Martin L. King Day, and Presidents' Day, Metrobus will run on a Saturday supplemental schedule. On these holidays, all Saturday trips will operate.

Z8
Fairland Line

Southbound To Silver Spring station

Sunday — En domingo

Route Number	Briggs Chaney Park & Ride Lot	#14000 Castle Blvd.	Old Columbia Pike & Avonshire Dr. (Briggs Chaney Rd.)	Old Columbia Pike & Ruxton Rd. (East Randolph Rd.)	Stewart La. & Old Columbia Pike (White Oak)	Lockwood Dr. & New Hampshire Ave.	Colesville Rd. & University Blvd. (Four Corners)	Colesville Rd. & Spring St.	Wayne & Dixon Aves. (SILVER SPRING)
AM Service — Servicio matutino									
Z8	5:33	5:36	5:40	5:44	5:49	5:54	6:00	6:04	6:09
Z8	5:54	5:57	6:01	6:05	6:10	6:15	6:21	6:25	6:30
Z8	6:15	6:18	6:22	6:26	6:31	6:36	6:42	6:46	6:51
Z8	6:36	6:39	6:43	6:47	6:52	6:57	7:03	7:07	7:12
Z8	6:57	7:00	7:04	7:08	7:13	7:18	7:24	7:28	7:33
Z8	7:18	7:21	7:25	7:29	7:34	7:39	7:45	7:49	7:54
Z8	7:39	7:42	7:46	7:50	7:55	8:00	8:06	8:10	8:15
Z8	8:00	8:03	8:07	8:11	8:16	8:21	8:27	8:31	8:36
Z8	8:21	8:24	8:28	8:32	8:37	8:42	8:48	8:52	8:57
Z8	8:42	8:45	8:49	8:53	8:58	9:03	9:09	9:13	9:18
Z8	9:03	9:06	9:10	9:14	9:19	9:24	9:30	9:34	9:39
Z8	9:24	9:27	9:31	9:35	9:40	9:45	9:51	9:55	10:00
Z8	9:44	9:47	9:51	9:55	10:00	10:05	10:11	10:15	10:20
Z8	9:59	10:03	10:07	10:10	10:16	10:22	10:29	10:34	10:40
Z8	10:19	10:23	10:27	10:30	10:36	10:42	10:49	10:54	11:00
Z8	10:39	10:43	10:47	10:50	10:56	11:02	11:09	11:14	11:20
Z8	10:59	11:03	11:07	11:10	11:16	11:22	11:29	11:34	11:40
Z8	11:19	11:23	11:27	11:30	11:36	11:42	11:49	11:54	12:00
Z8	11:39	11:43	11:47	11:50	11:56	12:02	12:09	12:14	12:20
Z8	11:59	12:03	12:07	12:10	12:16	12:22	12:29	12:34	12:40
PM Service — Servicio vespertino									
Z8	12:19	12:23	12:27	12:30	12:36	12:42	12:49	12:54	1:00
Z8	12:39	12:43	12:47	12:50	12:56	1:02	1:09	1:14	1:20
Z8	12:59	1:03	1:07	1:10	1:16	1:22	1:29	1:34	1:40
Z8	1:19	1:23	1:27	1:30	1:36	1:42	1:49	1:54	2:00
Z8	1:39	1:43	1:47	1:50	1:56	2:02	2:09	2:14	2:20
Z8	1:59	2:03	2:07	2:10	2:16	2:22	2:29	2:34	2:40
Z8	2:19	2:23	2:27	2:30	2:36	2:42	2:49	2:54	3:00
Z8	2:39	2:43	2:46	2:50	2:56	3:01	3:07	3:11	3:16
Z8	2:59	3:03	3:06	3:10	3:16	3:21	3:27	3:31	3:36
Z8	3:19	3:23	3:26	3:30	3:36	3:41	3:47	3:51	3:56
Z8	3:39	3:43	3:46	3:50	3:56	4:01	4:07	4:11	4:16
Z8	3:59	4:03	4:06	4:10	4:16	4:21	4:27	4:31	4:36
Z8	4:15	4:19	4:22	4:26	4:32	4:37	4:43	4:47	4:52
Z8	4:33	4:37	4:40	4:44	4:50	4:55	5:01	5:05	5:10
Z8	5:01	5:05	5:08	5:12	5:18	5:23	5:29	5:33	5:38
Z8	5:31	5:35	5:38	5:42	5:48	5:53	5:59	6:03	6:08
Z8	6:01	6:05	6:08	6:12	6:18	6:23	6:29	6:33	6:38
Z8	6:31	6:35	6:38	6:42	6:48	6:53	6:59	7:03	7:08
Z8	7:01	7:05	7:08	7:12	7:18	7:23	7:29	7:33	7:38
Z8	7:31	7:35	7:38	7:42	7:48	7:53	7:59	8:03	8:08
Z8	7:51	7:55	7:58	8:02	8:08	8:13	8:19	8:23	8:28
Z8	8:11	8:15	8:18	8:22	8:28	8:33	8:39	8:43	8:48
Z8	8:31	8:35	8:38	8:42	8:48	8:53	8:59	9:03	9:08
Z8	8:51	8:55	8:58	9:02	9:08	9:13	9:19	9:23	9:28
Z8	9:11	9:15	9:18	9:22	9:28	9:33	9:39	9:43	9:48
Z8	9:31	9:35	9:38	9:42	9:48	9:53	9:59	10:03	10:08
Z8	10:01	10:04	10:08	10:11	10:16	10:20	10:25	10:29	10:33
Z8	10:31	10:34	10:38	10:41	10:46	10:50	10:55	10:59	11:03
Z8	11:01	11:04	11:08	11:11	11:16	11:20	11:25	11:29	11:33

Z8
Fairland Line

Northbound To Briggs Chaney Park & Ride lot

Sunday — En domingo

Route Number	Wayne & Dixon Aves. (Silver Spring)	Colesville Rd. & Spring St.	Colesville Rd. & University Blvd. (Four Corners)	Lockwood Dr. & New Hampshire Ave.	Stewart La. & Old Columbia Pike (WHITE OAK)	Old Columbia Pike & East Randolph Rd.	Old Columbia Pike & Avonshire Dr. (Briggs Chaney Rd.)	#14000 Castle Blvd.	BRIGGS CHANEY PARK & RIDE LOT
AM Service — Servicio matutino									
Z8	6:16	6:19	6:24	6:28	6:32	6:39	6:43	6:47	6:50
Z8	6:37	6:40	6:45	6:49	6:53	7:00	7:04	7:08	7:11
Z8	6:58	7:01	7:06	7:10	7:14	7:21	7:25	7:29	7:32
Z8	7:19	7:22	7:27	7:31	7:35	7:42	7:46	7:50	7:53
Z8	7:40	7:43	7:48	7:52	7:56	8:03	8:07	8:11	8:14
Z8	8:01	8:04	8:09	8:13	8:17	8:24	8:28	8:32	8:35
Z8	8:22	8:25	8:30	8:34	8:38	8:45	8:49	8:53	8:56
Z8	8:43	8:46	8:51	8:55	8:59	9:06	9:10	9:14	9:17
Z8	9:04	9:07	9:12	9:16	9:20	9:27	9:31	9:35	9:38
Z8	9:25	9:28	9:33	9:37	9:41	9:48	9:52	9:56	9:59
Z8	9:46	9:49	9:54	9:58	10:02	10:09	10:13	10:17	10:20
Z8	10:06	10:09	10:14	10:18	10:22	10:29	10:33	10:37	10:40
Z8	10:26	10:29	10:34	10:38	10:42	10:49	10:53	10:57	11:00
Z8	10:46	10:49	10:54	10:58	11:02	11:09	11:13	11:17	11:20
Z8	11:06	11:10	11:16	11:22	11:27	11:32	11:36	11:42	11:45
Z8	11:26	11:30	11:36	11:42	11:47	11:52	11:56	12:02	12:05
Z8	11:46	11:50	11:56	12:02	12:07	12:12	12:16	12:22	12:25
PM Service — Servicio vespertino									
Z8	12:06	12:10	12:16	12:22	12:27	12:32	12:36	12:42	12:45
Z8	12:26	12:30	12:36	12:42	12:47	12:52	12:56	1:02	1:05
Z8	12:46	12:50	12:56	1:02	1:07	1:12	1:16	1:22	1:25
Z8	1:06	1:10	1:16	1:22	1:27	1:32	1:36	1:42	1:45
Z8	1:26	1:30	1:36	1:42	1:47	1:52	1:56	2:02	2:05
Z8	1:46	1:50	1:56	2:02	2:07	2:12	2:16	2:22	2:25
Z8	2:06	2:10	2:16	2:22	2:27	2:32	2:36	2:42	2:45
Z8	2:26	2:30	2:36	2:42	2:47	2:52	2:56	3:02	3:05
Z8	2:46	2:50	2:56	3:02	3:07	3:12	3:16	3:22	3:25
Z8	3:06	3:10	3:16	3:22	3:27	3:32	3:36	3:42	3:45
Z8	3:26	3:30	3:36	3:42	3:47	3:52	3:56	4:02	4:05
Z8	3:46	3:50	3:56	4:02	4:07	4:12	4:16	4:22	4:25
Z8	4:06	4:10	4:16	4:22	4:27	4:32	4:36	4:42	4:45
Z8	4:26	4:30	4:36	4:42	4:47	4:52	4:56	5:02	5:05
Z8	4:46	4:50	4:56	5:02	5:07	5:12	5:16	5:22	5:25
Z8/	5:06	5:10	5:16	5:22	5:27	-	-	-	-
Z8	5:16	5:20	5:26	5:32	5:37	5:42	5:46	5:52	5:55
Z8/	5:36	5:40	5:46	5:52	5:57	-	-	-	-
Z8	5:46	5:50	5:56	6:02	6:07	6:12	6:16	6:22	6:25
Z8/	6:06	6:10	6:16	6:22	6:27	-	-	-	-
Z8	6:16	6:20	6:26	6:32	6:37	6:42	6:46	6:52	6:55
Z8/	6:36	6:40	6:46	6:52	6:57	-	-	-	-
Z8	6:46	6:50	6:56	7:02	7:07	7:12	7:16	7:22	7:25
Z8	7:06	7:10	7:16	7:22	7:27	7:32	7:36	7:42	7:45
Z8	7:26	7:30	7:36	7:42	7:47	7:52	7:56	8:02	8:05
Z8	7:46	7:50	7:56	8:02	8:07	8:12	8:16	8:22	8:25
Z8	8:06	8:10	8:16	8:22	8:27	8:32	8:36	8:42	8:45
Z8	8:26	8:30	8:36	8:42	8:47	8:52	8:56	9:02	9:05
Z8	8:46	8:50	8:56	9:02	9:07	9:12	9:16	9:22	9:25
Z8	9:16	9:20	9:26	9:31	9:36	9:41	9:45	9:49	9:51
Z8	9:46	9:50	9:56	10:01	10:06	10:11	10:15	10:19	10:21
Z8	10:16	10:20	10:26	10:31	10:36	10:41	10:45	10:49	10:51
Z8	10:46	10:50	10:56	11:01	11:06	11:11	11:15	11:19	11:21
Z8	11:16	11:20	11:26	11:31	11:36	11:41	11:45	11:49	11:51
Z8	11:46	11:50	11:56	12:01	12:06	12:11	12:15	12:19	12:21
After Midnight Service — Servicio después de la medianoche									
Z8	12:31	12:35	12:41	12:46	12:51	12:56	1:00	1:04	1:06

How to use this timetable

- Use the map to find the stops closest to where you will get on and off the bus.
- Select the schedule (Weekday, Saturday, Sunday) for when you will travel. Along the top of the schedule, find the stop at or nearest the point where you will get on the bus. Follow that column down to the time you want to leave.
- Use the same method to find the times the bus is scheduled to arrive at the stop where you will get off the bus.
- If the bus stop is not listed, use the time shown for the bus stop before it as the time to wait at the stop.
- The end-of-the-line or last stop is listed in ALL CAPS on the schedule.

Cómo Usar este Horario

- Use este mapa para localizar las paradas más cercanas a donde se subirá y bajará del autobús.
- Seleccione el horario (Entre semana, sábado, domingo) de cuando viajará. A lo largo de la parte superior del horario, localice la parada o el punto más cercano a la parada en la que se subirá al autobús. Siga esa columna hacia abajo hasta la hora en la que desee salir.
- Utilice el mismo método para localizar las horas en que el autobús está programado para llegar a la parada en donde desea bajarse del autobús.
- Si la parada del autobús no está listada use la hora que se muestra en la parada anterior como la hora de espera en la parada.
- El final de la ruta o la última parada del autobús aparece en letras MAYÚSCULAS en el horario.

English-Español Effective 6-24-07

Z9,Z29

Laurel-Burtonsville Express Line

metrobus

Serves these locations-
Brinda servicio a estas ubicaciones

- South Laurel Park & Ride lot
- Laurel Centre Mall
- Laurel Regional Hospital
- Maryland 95 Corporate Park
- Laurel Employment Park
- Burtonsville Crossing Park & Ride lot
- Blackburn Road (Z29)
- Old Columbia Pike (Z9)
- Silver Spring station

R2/4/13

www.wmata.com
Information Anytime 202-637-7000 TTY 202-638-3780

Washington Metropolitan Area Transit Authority

A District of Columbia, Maryland and Virginia Transit Partnership

Z9, Z29
Laurel - Burtonsville Express Line

For route and schedule information
Call 202-637-7000
www.wmata.com

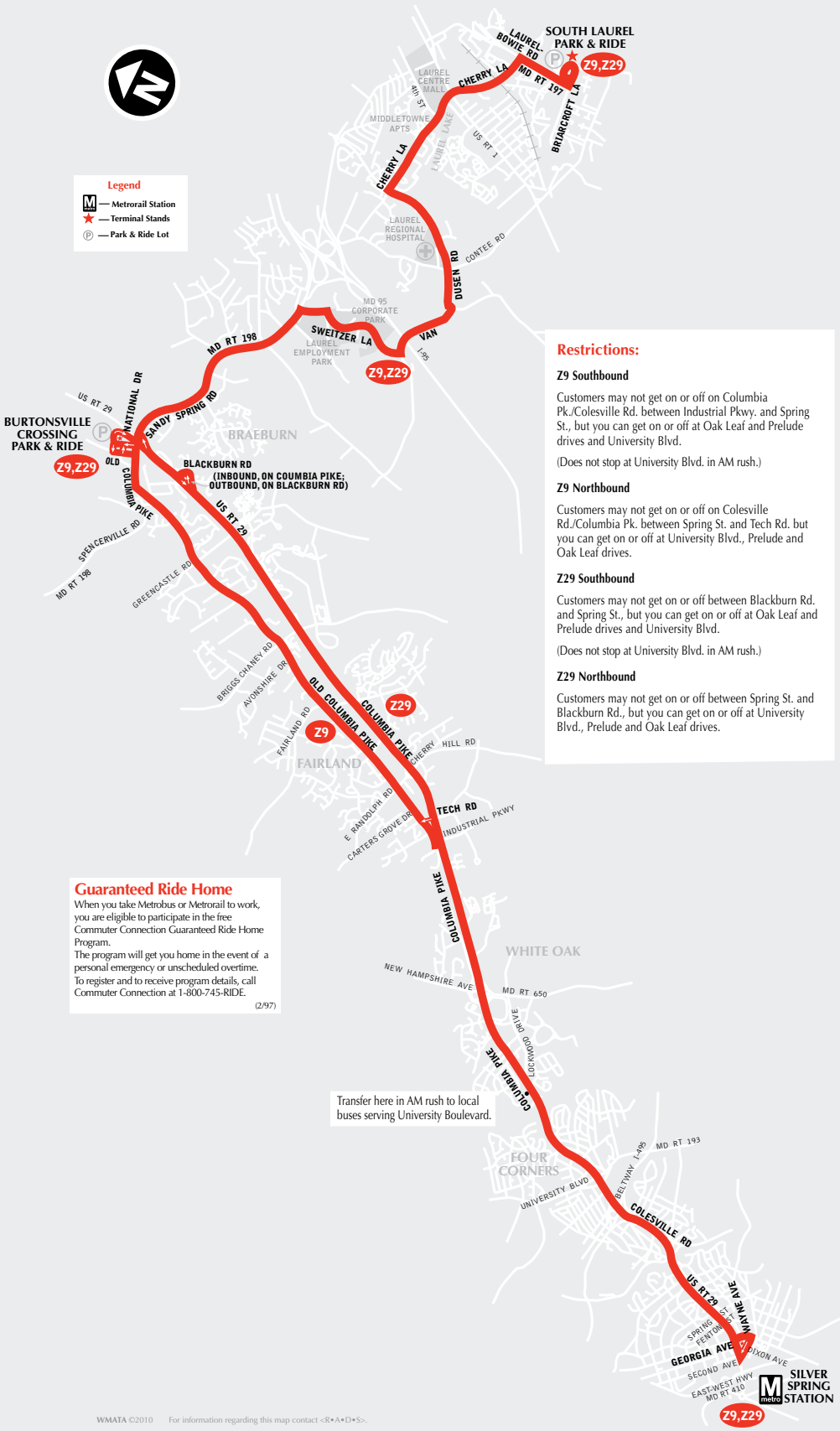

Restrictions:

Z9 Southbound

Customers may not get on or off on Columbia Pk./Colesville Rd. between Industrial Pkwy. and Spring St., but you can get on or off at Oak Leaf and Prelude drives and University Blvd.

(Does not stop at University Blvd. in AM rush.)

Z9 Northbound

Customers may not get on or off on Colesville Rd./Columbia Pk. between Spring St. and Tech Rd. but you can get on or off at University Blvd., Prelude and Oak Leaf drives.

Z29 Southbound

Customers may not get on or off between Blackburn Rd. and Spring St., but you can get on or off at Oak Leaf and Prelude drives and University Blvd.

(Does not stop at University Blvd. in AM rush.)

Z29 Northbound

Customers may not get on or off between Spring St. and Blackburn Rd., but you can get on or off at University Blvd., Prelude and Oak Leaf drives.

Guaranteed Ride Home

When you take Metrobus or Metrorail to work, you are eligible to participate in the free Commuter Connection Guaranteed Ride Home Program.
The program will get you home in the event of a personal emergency or unscheduled overtime.
To register and to receive program details, call Commuter Connection at 1-800-745-RIDE.
(2/97)

Transfer here in AM rush to local buses serving University Boulevard.

WMATA ©2010 For information regarding this map contact <R•A•D•S>.

Z9, Z29

Laurel-Burtonsville Express Line

Southbound to Silver Spring station

Monday thru Friday — Lunes a viernes

Route Number	South Laurel Park & Ride Lot	Cherry La. & 4th St. (Middle-towne Apts)	Sweitzer La. & Chevy Chase Dr. (UPS Center)	Burtons-ville Crossing Park & Ride Lot	Old Columbia Pike & Avonshire Dr. (Briggs Chaney Rd.)	Old Co-lumbia Pike & Carters Grove Dr. (Tech Rd.)	Colesville Rd. & Unversity Blvd. (Four Corners) ●	Colesville Rd. & Spring St.	Wayne & Dixon Aves. (SILVER SPRING) Metro
AM Service — Servicio matutino									
Z29	5:20	5:25	5:35	5:41	-	-	-	6:00	6:05
Z9	-	-	-	5:55	6:02	6:08	-	6:20	6:25
Z29	6:00	6:05	6:15	6:21	-	-	-	6:40	6:45
Z9	-	-	-	6:37	6:44	6:50	-	7:04	7:09
Z29	6:29	6:35	6:45	6:51	-	-	-	7:17	7:22
Z9	-	-	-	7:00	7:07	7:13	-	7:27	7:32
Z29	6:49	6:55	7:05	7:11	-	-	-	7:37	7:42
Z9	-	-	-	7:20	7:27	7:33	-	7:47	7:52
Z29	7:11	7:17	7:27	7:34	-	-	-	7:57	8:02
Z9	-	-	-	7:45	7:52	7:58	-	8:17	8:22
Z29	7:50	7:56	8:06	8:13	-	-	-	8:36	8:41
Z9	-	-	-	8:17	8:24	8:30	-	8:49	8:54
PM Service — Servicio vespertino									
Z9	3:22	3:28	3:38	3:45	3:52	3:58	4:11	4:17	4:22
Z9	-	-	-	4:05	4:12	4:18	4:31	4:37	4:42
Z9	4:04	4:11	4:22	4:30	4:37	4:43	4:51	4:57	5:02
Z9	4:44	4:51	5:02	5:10	5:17	5:23	5:31	5:37	5:42
Z29	-	-	-	5:45	-	-	6:02	6:08	6:13
Z29	-	-	-	6:25	-	-	6:42	6:48	6:53
Z29	-	-	-	6:50	-	-	7:07	7:13	7:18

● — *AM trips do not stop at University Boulevard. Transfer at first stop west of Lockwood Drive to local bus for University Boulevard.*

On four Federal holidays, Columbus Day, Veterans' Day, Martin L. King Day, and Presidents' Day, Metro-bus will run on a Saturday supplemental schedule. On these holidays, the weekday trips will operate.

Northbound to South Laurel

Monday thru Friday — Lunes a viernes

Route Number	Wayne & Dixon Aves. (Silver Spring) Metro	Colesville Rd. & Spring St.	Colesville Rd. & University Blvd. (Four Corners)	Tech Rd. & Columbia Pike	Old Columbia Pike & Avonshire Dr. (Briggs Chaney Rd.)	Burtons-ville Crossing Park & Ride Lot (BUR-TONS-VILLE)	Sweitzer La. & Chevy Chase Dr. (UPS Center)	Cherry La. & 4th St. (Middle-towne Apts)	SOUTH LAUREL PARK & RIDE LOT
AM Service — Servicio matutino									
Z9	6:11	6:13	6:17	6:24	6:31	6:37	6:46	6:54	6:59
Z9	6:51	6:53	6:57	7:04	7:11	7:17	7:26	7:34	7:39
PM Service — Servicio vespertino									
Z29	4:11	4:14	4:20	-	-	4:34	4:45	4:53	5:00
Z9/	4:31	4:34	4:40	4:47	4:54	5:01	-	-	-
Z29	4:51	4:54	5:01	-	-	5:18	5:29	5:38	5:45
Z9/	5:08	5:11	5:18	5:25	5:32	5:39	-	-	-
Z29	5:28	5:31	5:38	-	-	5:55	6:06	6:15	6:22
Z9/	5:48	5:51	5:58	6:05	6:12	6:19	-	-	-
Z29	6:18	6:21	6:28	-	-	6:45	6:56	7:05	7:12
Z9/	6:38	6:41	6:46	6:53	7:00	7:07	-	-	-
Z29	6:58	7:01	7:06	-	-	7:19	7:29	7:38	7:44
Z9/	7:23	7:26	7:31	7:37	7:44	7:50	-	-	-
Z9/	8:01	8:04	8:09	8:15	8:22	8:28	-	-	-

On four Federal holidays, Columbus Day, Veterans' Day, Martin L. King Day, and Presidents' Day, Metro-bus will run on a Saturday supplemental schedule. On these holidays, the weekday trips will operate.

How to use this timetable

- Use the map to find the stops closest to where you will get on and off the bus.
- Select the schedule (Weekday, Saturday, Sunday) for when you will travel. Along the top of the schedule, find the stop at or nearest the point where you will get on the bus. Follow that column down to the time you want to leave.
- Use the same method to find the times the bus is scheduled to arrive at the stop where you will get off the bus.
- If the bus stop is not listed, use the time shown for the bus stop before it as the time to wait at the stop.
- The end-of-the-line or last stop is listed in ALL CAPS on the schedule.

Cómo Usar este Horario

- Use este mapa para localizar las paradas más cercanas a donde se subirá y bajará del autobús.
- Seleccione el horario (Entre semana, sábado, domingo) de cuando viajará. A lo largo de la parte superior del horario, localice la parada o el punto más cercano a la parada en la que se subirá al autobús. Siga esa columna hacia abajo hasta la hora en la que desee salir.
- Utilice el mismo método para localizar las horas en que el autobús está programado para llegar a la parada en donde desea bajarse del autobús.
- Si la parada del autobús no está listada use la hora que se muestra en la parada anterior como la hora de espera en la parada.
- El final de la ruta o la última parada del autobús aparece en letras MAYÚSCULAS en el horario.

English-Español

metrobus

Z11,13
Greencastle-Briggs Chaney Express Line

♿ All Metrobuses are fully accessible and are equipped with lifts or ramps for wheelchair accessibility
Todos los autobuses de Metro son accesibles a personas con impedimentos y están equipados con rampas o elevadores para sillas de ruedas

Serves these locations-
Brinda servicio a estas ubicaciones
Greencastle Park & Ride Lot
Briggs Chaney Park & Ride Lot (Z11)
Castle Boulevard (Z11)
Montgomery Auto Sales Park
Four Corners
Silver Spring station

Schedule 3-29-09 Reprinted 10-3-12

www.wmata.com
Information Anytime 202-637-7000 TTY 202-638-3780

metro

Washington Metropolitan Area Transit Authority

A District of Columbia, Maryland and Virginia Transit Partnership

Greencastle-Briggs Chaney Express Line

Routes Z11, Z13

For route and schedule information
Call 202-637-7000
www.metroopensdoors.com

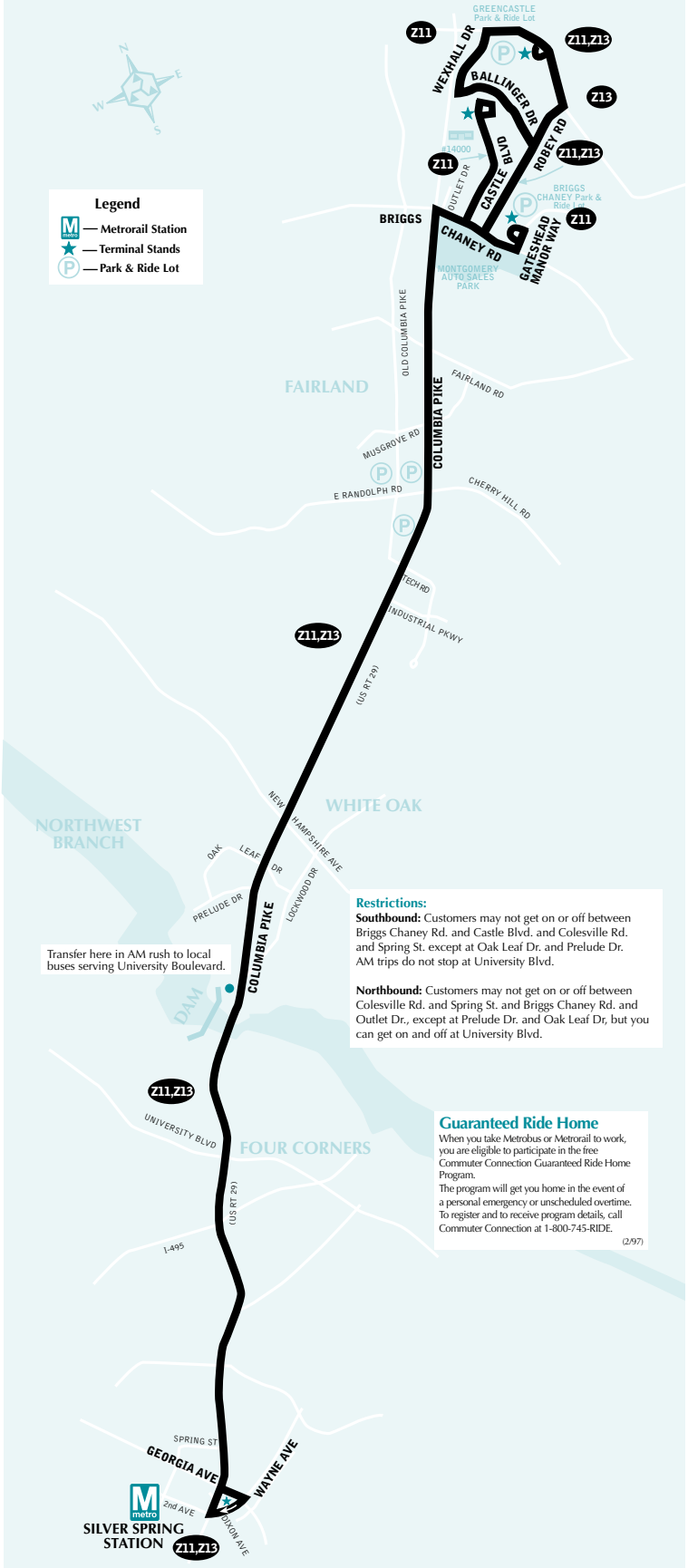

Restrictions:

Southbound: Customers may not get on or off between Briggs Chaney Rd. and Castle Blvd. and Colesville Rd. and Spring St. except at Oak Leaf Dr. and Prelude Dr. AM trips do not stop at University Blvd.

Northbound: Customers may not get on or off between Colesville Rd. and Spring St. and Briggs Chaney Rd. and Outlet Dr., except at Prelude Dr. and Oak Leaf Dr, but you can get on and off at University Blvd.

Transfer here in AM rush to local buses serving University Boulevard.

Guaranteed Ride Home

When you take Metrobus or Metrorail to work, you are eligible to participate in the free Commuter Connection Guaranteed Ride Home Program.
The program will get you home in the event of a personal emergency or unscheduled overtime.
To register and to receive program details, call Commuter Connection at 1-800-745-RIDE.
(2/97)

WMATA ©2010 For information regarding this map contact <R•A•D•S>.

Z11,13

Greencastle-Briggs Chaney Express Line

Weekday Southbound — Entre semana con dirección al sur

Route Number	Green-castle Park & Ride Lot	#14000 Castle Blvd.	Briggs Chaney Park & Ride Lot	Colesville Rd. & University Blvd. (Four Corners) ■	Colesville Rd. & Spring St.	Wayne & Dixon Aves. (SILVER SPRING) Metro
AM Service — Servicio matutino						
Z11	5:18	5:24	5:29	-	5:51	5:56
Z11	5:38	5:44	5:49	-	6:11	6:16
Z11	5:54	6:00	6:05	-	6:31	6:36
Z11	6:06	6:12	6:17	-	6:43	6:48
Z11	6:18	6:24	6:29	-	6:55	7:00
Z11	6:28	6:34	6:39	-	7:05	7:10
Z11	6:37	6:43	6:48	-	7:19	7:24
Z11	6:47	6:53	6:58	-	7:29	7:34
Z11	6:55	7:01	7:06	-	7:37	7:42
Z11	7:02	7:08	7:13	-	7:44	7:49
Z11	7:10	7:16	7:21	-	7:52	7:57
Z11	7:18	7:24	7:29	-	8:00	8:05
Z11	7:27	7:33	7:38	-	8:09	8:14
Z11	7:36	7:42	7:47	-	8:18	8:23
Z11	7:47	7:52	7:57	-	8:28	8:33
Z11	7:56	8:01	8:06	-	8:37	8:42
Z11	8:07	8:12	8:17	-	8:48	8:53
Z11	8:22	8:27	8:32	-	9:03	9:08
Z11	8:37	8:42	8:47	-	9:18	9:23
PM Service — Servicio vespertino						
Z13	4:20	-	-	4:40	4:46	4:51
Z13	4:50	-	-	5:10	5:16	5:21
Z13	5:20	-	-	5:40	5:46	5:51
Z13	5:38	-	-	5:58	6:04	6:09
Z13	5:53	-	-	6:13	6:19	6:24
Z13	6:07	-	-	6:27	6:33	6:38

■ — *AM trips do not stop at University Boulevard. Transfer at first stop west of Lockwood Drive to local bus for University Boulevard.*

On four Federal holidays, Columbus Day, Veterans' Day, Martin L. King Day, and Presidents' Day, Metrobus will run on a Saturday supplemental schedule. On these holidays, the weekday trips will operate.

Weekday Northbound — Entre semana con dirección al norte

Route Number	Wayne & Dixon Aves. (Silver Spring) Metro	Colesville Rd. & Spring St.	Colesville Rd. & University Blvd. (Four Corners)	Briggs Chaney Park & Ride Lot	#14000 Castle Blvd.	GREEN-CASTLE Park & Ride Lot
AM Service — Servicio matutino						
Z13	6:21	6:24	6:28	-	-	6:46
Z13	6:56	6:59	7:03	-	-	7:21
Z13	7:11	7:14	7:18	-	-	7:36
Z13	7:29	7:32	7:36	-	-	7:54
Z13	7:46	7:49	7:55	-	-	8:13
Z13	8:01	8:04	8:10	-	-	8:28
PM Service — Servicio vespertino						
Z11	3:35	3:38	3:44	4:03	4:06	4:12
Z11	4:05	4:08	4:14	4:33	4:36	4:42
Z11	4:27	4:30	4:36	4:55	4:58	5:04
Z11	4:51	4:54	5:01	5:20	5:23	5:31
Z11	5:04	5:07	5:14	5:33	5:36	5:44
Z11	5:16	5:19	5:26	5:45	5:48	5:56
● **Z11**	5:27	5:30	5:37	5:56	5:59	6:07
● **Z11**	5:35	5:38	5:45	6:04	6:07	6:15
● **Z11**	5:43	5:46	5:53	6:12	6:15	6:23
● **Z11**	5:51	5:54	6:01	6:20	6:23	6:31
● **Z11**	6:01	6:04	6:09	6:28	6:31	6:39
● **Z11**	6:13	6:16	6:21	6:40	6:43	6:51
● **Z11**	6:28	6:31	6:36	6:55	6:58	7:06
● **Z11**	6:43	6:46	6:51	7:10	7:13	7:21
● **Z11**	7:05	7:08	7:13	7:32	7:35	7:43
● **Z11**	7:35	7:38	7:43	8:02	8:05	8:13

● — *Trip will continue in passenger service beyond the Greencastle Park & Ride Lot via Greencastle Rd. & Robey Rd. as far as Robey Rd. & Ballenger Dr. upon request.*

On four Federal holidays, Columbus Day, Veterans' Day, Martin L. King Day, and Presidents' Day, Metrobus will run on a Saturday supplemental schedule. On these holidays, the weekday trips will operate.